



White Salmon City Operations Committee Meeting

A G E N D A

April 23, 2019 – 5:30 PM

100 N. Main, White Salmon, WA 98672

Call to Order/Roll Call

Discussion Items

- [1.](#) Possible Amendments to WSMC 10.24.015, Stop Signs
- [2.](#) 6-Year Transportation Improvement Plan
3. City Restrooms - Improvement/Maintenance
4. Park Maintenance

Item Attachment Documents:

1. Possible Amendments to WSMC 10.24.015, Stop Signs

10.24.015 - Stop intersections designated—Sign erection authorized.

- A. The following intersections are declared to be stop sign positions; the public works director, through its proper officers and agents, shall maintain stop signs at the following intersections:

SE corner and the NW corner at the intersection of NE Center Street and Orchard Street to stop traffic Northbound and Southbound on Orchard Street.

SE corner of intersection of Orchard Street and NE Tohomish Street to stop traffic northbound on Orchard Street.

SE corner of NE Snohomish Street and NE Academy Street within city to stop traffic northbound on NE Snohomish Street at its intersection with NE Academy Street.

NE Corner of Waubish and SW Jewett Blvd.

NE Corner of Garfield and SW Jewett Blvd.

NE Corner of intersection Main Avenue and E. Jewett Blvd.

SW corner of intersection 1st Street and W. Jewett Blvd.

SE Corner of intersection Estes Avenue and Jewett Blvd.

SE Corner of intersection Wauna Street and Jewett Blvd.

SE Corner of intersection Grandview and Jewett Blvd.

NE Corner of NW Vine and NE Grandview.

NE Corner of NE Vine and E Jewett Blvd.

SE Corner of NE Skyline Drive and E Jewett Blvd.

NW corner of NW Rhine Village and NW Skyline Drive.

NE Corner of SE 2nd Street and E. Jewett Blvd.

NE Corner of SE 3rd Street and E. Jewett Blvd.

NE Corner of SE 4th Street and E. Jewett Blvd.

NE Corner of SE 5th Street and E. Jewett Blvd.

NE Corner of SE 6th Street and E. Jewett Blvd.

NE Corner of SE 7th Street and E. Jewett Blvd.

SE Corner of SW Ingram Place and SE Jewett Blvd.

NW Corner of intersection of Lincoln Street & Main Ave.

NW corner of intersection of Lincoln Street & Garfield.

SW corner of intersection of SW Lincoln Street & Garfield.

NE corner of intersection of NE Lincoln Street and Main Avenue.

NE corner of intersection of NE Lincoln Street and Estes Avenue.

NW corner of intersection of NW Washington and NW Michigan Avenue.

NW corner of intersection of NW Washington and NW Main Avenue.

NW corner of intersection of NE Washington and NE Main Avenue.

NE corner of intersection of NE Washington and NE Church Street.

NE corner of intersection of NE Washington and NE Estes Avenue.

NE corner of intersection of NE Washington and NE Wauna Avenue.

NE corner of intersection of NE Washington and NE Snohomish Street.

NE corner of intersection of NE Washington and NE Skagit.

NE corner of intersection of NE Scenic & NE Main Avenue.

NE corner of intersection of NE Scenic & SE Church Street.

NE corner of intersection of NE Scenic and SE Estes Avenue.

NE corner of intersection of NE Scenic and SE Wauna Avenue.

NE corner of intersection of NE Scenic and SE Snohomish Street (Alley South).

NE corner of intersection of NE Scenic and NE Skagit Street.

NE corner of intersection of NE Hood and NE Main Avenue.

NE corner of intersection of NE Hood and SE Estes Avenue.

NE corner of intersection of NE Hood and SE Church Street.

NE corner of intersection of NE Hood and SE Wauna Avenue.

NE corner of intersection of NE Hood and SE Snohomish Street.

NE corner of intersection of NE Hood and SE Skagit.

NE corner of intersection of NE Columbia and NE Main Avenue.

NE corner of intersection of NE Columbia and SE Church Street.

NE corner of intersection of NE Columbia and SE Estes Avenue.

NE corner of intersection of NE Columbia and SE Wauna Avenue.

NE corner of intersection of NE Columbia and SE Snohomish Street.

NE corner of intersection of NE Columbia and SE Skagit.

NW corner of intersection of NW Academy and SE Achor.

NE corner of intersection of NE Academy and SE Wauna Avenue.

NE corner of intersection of SE Academy and Snohomish Street.

NE corner of intersection of NE Academy and Snohomish Street.

NE corner of intersection of SW Academy and Shohomish Street.

NE corner of intersection of NW Academy and Snohomish Street.

NE corner of intersection of NE Green and NE Main Avenue.

NE corner of road NE of Estes and NE of Green (at Y).

NE Corner of intersection of NE Green and SE Estes.

NE corner of intersection of NE Green and SE Academy.

NE corner of intersection of NE Wisconsin and NE Main Avenue.

NE corner of intersection of NE Wisconsin and SE Estes Avenue.

NE corner of intersection of NE Wisconsin and SE Fields.

NW corner of intersection of NW Cherry and SW Main Avenue.

NW corner of intersection of NW Cherry and SW Patton.

NW corner of intersection of NW Cherry and SW Iva.

NE corner of intersection of NE Cherry and SE Fields.

SE corner of intersection of SE Cherry Place and SE Spring.

SE corner of intersection of SE Cherry Place and SE Stauch.

NW corner of intersection of NW Spring and Iva.

NW corner of intersection of NW Spring Street and SE Strawberry Mtn.

NW corner of intersection of NW Spring Street and NW Cherry.

NE corner of intersection of NE Spring and NW Main Avenue.

NE corner of intersection of NE Spring and SW Estes Avenue.

NE corner of intersection of NE Spring and SW Wauna Avenue.

NE corner of intersection of NE Tohomish and SW Main Avenue (Alley).

NE corner of intersection of NE Tohomish and SW Church Street.

NE corner of intersection of NE Tohomish and SW Estes Avenue.

NE corner of intersection of NE Tohomish and SW Wauna Avenue.

NE corner of intersection of NE Tohomish and SW Snohomish Street.

NE corner of intersection of NE Tohomish and S Pioneer Place.

NE corner of intersection of NE Tohomish and NE O'Keefe.

SW Corner of intersection of SW Center and Okeefe.

SW corner of intersection of SW Grandview and Okeefe.

NE corner of intersection of NE Tohomish and Orchard.

NE corner of intersection of NE Center and Orchard.

NE corner of intersection of NE Grandview and Orchard.

SE corner of intersection of SE Riverwatch and Overlanders.

SE corner of intersection of SE Riverwatch and E Jewett Blvd.

NW corner of intersection of NW Garfield and NW Jewett Blvd.

SW corner of intersection of SW Garfield and SW Jewett Blvd.

NW corner of intersection of NW Garfield and SE Jewett Blvd.

NW corner of intersection of NW Center and NE Park.

SE corner of intersection of SE Oak and SE Jewett Blvd.

SE corner of intersection of SE 1st and Wyers.

NE corner of intersection of NE 2nd and Wyers.

NE corner of intersection of SE 2nd and Wyers.

SE corner of intersection of SE 3rd and Wyers.

NE corner of intersection of NE 3rd and Wyers.

SE corner of intersection of SE 4th and Wyers.

NE corner of intersection of NE 4th and Wyers.

SE corner of intersection of SE 5th and Wyers.

NE corner of intersection of NE 5th and Wyers.

NE corner of intersection of NE 6th Place and Jewett Blvd.

NE corner of intersection of NE Oak Place and Jewett Blvd.

NE corner of intersection of SE Oak Street and 5th Street.

- B. Any person failing to fully stop a vehicle at any marked intersection shall be deemed to have committed a traffic infraction and shall be penalized in an amount not less than twenty-five nor more than fifty dollars.

(Ord. No. 2013-11-926, § 1, 11-6-2013)

Item Attachment Documents:

2. 6-Year Transportation Improvement Plan

RESOLUTION NO. 2018-06-471

**A RESOLUTION OF THE CITY OF WHITE SALMON ADOPTING
SIX-YEAR TRANSPORTATION IMPROVEMENT PROGRAM
FOR 2019-2024**

WHEREAS, as required by State and/or Federal law, the City must adopt a revised Transportation Program annually to determine the current City's transportation needs; and

WHEREAS, the proposed Transportation Program has been submitted by staff to be reviewed by the City Council; and


WHEREAS, public hearings have been held by the White Salmon City Council on June 20, 2018 to take public input in the proposed Transportation Program update.

NOW THEREFORE, BE IT RESOLVED BY THE CITY COUNCIL FOR THE CITY OF WHITE SALMON, WASHINGTON as follows:

Section 1

The updated White Salmon Six-Year Transportation Program is attached hereto, marked as Exhibit "A" and by this reference incorporated herein.

ADOPTED by the City Council of the City of White Salmon, Washington, at a regularly scheduled open public meeting thereof this 20th day of June, 2018.



David R. Poucher, Mayor

Attest:


Jan Brending, Clerk-Treasurer

Approved, as to Form:


Kenneth Woodrich, City Attorney



Six Year Transportation Improvement Program From 2019 to 2024

Agency: White Salmon
County: Klickitat
MPORTPO: RTC

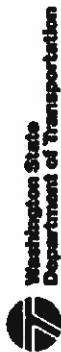
Y Inside

N Outside

Functional Class	Priority Number	A. PIN/Project No. C. Project Title D. Road Name or Number E. Begin & End Terminal F. Project Description	B. STIP ID G. Structure ID	Hearing	Adopted	Amendment	Resolution No.	Improvement Type	Utility Codes	Total Length	Environmental Type	RW Required
02	1	Hwy 141 and Garfield Roundabout State Route 141 Garfield to Garfield Reconstruct intersection of Hwy 141 and Garfield installing roundabout and crosswalk	1448	06/20/18	06/20/18		2018-06-471	03		0.050		No

Funding				Total Funds			
Status	Phase	Phase Start Year (YYY)	Federal Fund Code	Federal Funds	State Fund Code	State Funds	Local Funds
P	ALL	2019		0		0	157,500
			Totals	0		0	157,500

Expenditure Schedule					
Phase	1st	2nd	3rd	4th	5th & 6th
ALL	157,500	0	0	0	0
Totals	157,500	0	0	0	0



Six Year Transportation Improvement Program From 2019 to 2024

Agency: White Salmon

County: Klickitat

MPO/RTPO: RTC

Y Inside

N Outside

Functional Class	Priority Number	A. PIN/Project No. C. Project Title D. Road Name or Number E. Begin & End Terminal F. Project Description	B. STIP ID G. Structure ID	Hearing	Adopted	Amendment	Resolution No.	Improvement Type	Utility Codes	Total Length	Environmental Type	RW Required
06	2	NW Garfield Street Jewett to Washington NW Garfield Street Jewett Blvd to Washington Street Reconstruction two blocks of NW Garfield Street adding sidewalk on the east side of the block between Jewett Blvd. and Lincoln Street	1438	06/20/18	06/20/18		2018-06-471	03		0.120		No

Funding		Phase	Phase Start Year (YYYY)	Federal Fund Code	Federal Funds	State Fund Code	State Funds	Local Funds	Total Funds
P	ALL	2019	Totals		0		0	441,000	441,000
					0		0	441,000	441,000

Expenditure Schedule					
Phase	1st	2nd	3rd	4th	5th & 6th
ALL	441,000	0	0	0	0
Totals	441,000	0	0	0	0



Six Year Transportation Improvement Program From 2019 to 2024

Agency: White Salmon

County: Klickitat

MPOR/TPO: RTC


Y Inside

N Outside

Functional Class	Priority Number	A. PIN/Project No. C. Project Title D. Road Name or Number E. Begin & End Terminal F. Project Description	B. STIP ID G. Structure ID	Hearing	Adopted	Amendment	Resolution No.	Improvement Type	Utility Codes	Total Length	Environmental Type	RW Required
08	3	SW Waubish Street from Jewett to End SW Waubish Street Jewett Blvd to End Chip Seal	1437	06/20/18	06/20/18		2018-06-471	05		0.260		No

Funding										Total Funds
Status	Phase	Phase Start Year (YYYY)	Federal Fund Code	Federal Funds	State Fund Code	State Funds	Local Funds			
P	ALL	2019		0		0				57,002
			Totals	0		0				57,002

Expenditure Schedule					
Phase	1st	2nd	3rd	4th	5th & 6th
ALL	57,002	0	0	0	0
Totals	57,002	0	0	0	0



Six Year Transportation Improvement Program From 2019 to 2024

Agency: White Salmon

County: Klickitat

MPORTPO: RTC

Y Inside

N Outside

Functional Class	Priority Number	A. PIN/Project No. B. Project Title C. Road Name or Number D. Road Name or Number E. Begin & End Termini F. Project Description	B. STIP ID G. Structure ID	Hearing	Adopted	Amendment	Resolution No.	Improvement Type	Utility Codes	Total Length	Environmental Type	RW Required
08	4	NE Scenic from Main to Estes NE Scenic Main to Estes Reconstruct roadway and add sidewalks to both sides - tied to pool construction	1441	06/20/18	06/20/18		2018-06-471	03		0.170		No

Funding		Phase	Phase Start Year (YYYY)	Federal Fund Code	Federal Funds	State Fund Code	State Funds	Local Funds	Total Funds
P	ALL	2020	Totals		0	0	0	630,000	630,000
					0	0	0	630,000	630,000

Expenditure Schedule					
Phase	1st	2nd	3rd	4th	5th & 6th
ALL	0	630,000	0	0	0
Totals	0	630,000	0	0	0



Six Year Transportation Improvement Program From 2019 to 2024

Agency: White Salmon

County: Klickitat

MPO/RTPO: RTC


Y Inside

N Outside

Functional Class	Priority Number	A. PIN/Project No. C. Project Title D. Road Name or Number E. Begin & End Termini F. Project Description	B. STIP ID G. Structure ID	Hearing	Adopted	Amendment	Resolution No.	Improvement Type	Utility Codes	Total Length	Environmental Type	RW Required
08	5	Skagit from Academy to Wauna Skagit Academy to Wauna Reconstruct roadway	1552	06/20/18	06/20/18		2018-05-471	04		0.120		No

Funding		Phase	Phase Start Year (YYY)	Federal Fund Code	Federal Funds	State Fund Code	State Funds	Local Funds	Total Funds
Status	P	ALL	2020		0		0	525,000	525,000
				Totals	0		0	525,000	525,000

Expenditure Schedule		1st	2nd	3rd	4th	5th & 6th
Phase	ALL	0	525,000	0	0	0
Totals		0	525,000	0	0	0



Six Year Transportation Improvement Program From 2019 to 2024

Agency: White Salmon
County: Klickitat
MPO/RTPO: RTC


Y Inside

N Outside

Functional Class	Priority Number	A. PIN/Project No. C. Project Title D. Road Name or Number E. Begin & End Terminals F. Project Description	B. STIP ID G. Structure ID	Hearing	Adopted	Amendment	Resolution No.	Improvement Type	Utility Codes	Total Length	Environmental Type	RW Required
06	6	NE Scenic from Snohomish to Skagit NE Scenic Snohomish to Skagit Chip Seal	1443	06/20/18	06/20/18		2018-06-471	05		0.070		No

Funding		Phase	Phase Start Year (YYYY)	Federal Fund Code	Federal Funds	State Fund Code	State Funds	Local Funds	Total Funds
P	ALL	2020	0	Totals	0	0	0	16,303	16,303
					0		0	16,303	16,303

Expenditure Schedule					
Phase	1st	2nd	3rd	4th	5th & 6th
ALL	0	16,303	0	0	0
Totals	0	16,303	0	0	0



Six Year Transportation Improvement Program From 2019 to 2024

Agency: White Salmon

County: Klickitat

MPO/RTPO: RTC

Y Inside

N Outside

Functional Class	Priority Number	A. PIN/Project No. C. Project Title D. Road Name or Number E. Begin & End Terminal F. Project Description	B. STIP ID G. Structure ID	Hearing	Adopted	Amendment	Resolution No.	Improvement Type	Utility Codes	Total Length	Environmental Type	RW Required
08	7	NE Academy from Wauna to Skagit NE Academy Wauna to Skagit Chip Seal	1550	06/20/18	06/20/18		2018-06-471	05		0.110		No

Funding		Phase	Phase Start Year (YYY)	Federal Fund Code	Federal Funds	State Fund Code	State Funds	Local Funds	Total Funds
Status	P	ALL	2020		0		0	31,500	31,500
				Totals	0		0	31,500	31,500

Expenditure Schedule		1st	2nd	3rd	4th	5th & 6th
Phase	ALL	0	31,500	0	0	0
Totals		0	31,500	0	0	0



Six Year Transportation Improvement Program From 2019 to 2024

Agency: White Salmon
County: Klickitat
MPO/RTPO: RTC

Y Inside

N Outside

Functional Class	Priority Number	A. PIN/Project No. C. Project Title D. Road Name or Number E. Begin & End Terminal F. Project Description	B. STIP ID G. Structure ID	Hearing	Adopted	Amendment	Resolution No.	Improvement Type	Utility Codes	Total Length	Environmental Type	RW Required
08	8	NE Columbia Street from Snohomish to Skagit NE Columbia Street Snohomish to Skagit Chip Seal	1551	08/20/18	06/20/18		2018-04-471	05		0.070		No

Funding										Total Funds
Status	Phase	Phase Start Year (YYYY)	Federal Fund Code	Federal Funds	State Fund Code	State Funds	Local Funds	Total Funds		
P	ALL	2020		0		0		16,275		16,275
Totals				0		0		16,275		16,275

Expenditure Schedule					
Phase	1st	2nd	3rd	4th	5th & 6th
ALL	0	16,275	0	0	0
Totals	0	16,275	0	0	0



Six Year Transportation Improvement Program From 2019 to 2024

Agency: White Salmon

County: Klickitat

MPOR/PTPO: RTC


Y Inside

N Outside

Functional Class	Priority Number	A. PIN/Project No. C. Project Title D. Road Name or Number E. Begin & End Terminal F. Project Description	B. STIP ID G. Structure ID	Hearing	Adopted	Amendment	Resolution No.	Improvement Type	Utility Codes	Total Length	Environmental Type	RW Required
02	9	Spring Street from Estes to East City Limits Spring Estes to East City Limits Reconstruction and sidewalk on one side	1553	06/20/18	06/20/18		2018-08-471	03		0.270		No

Funding		Phase	Phase Start Year (YYYY)	Federal Fund Code	Federal Funds	State Fund Code	State Funds	Local Funds	Total Funds
P	ALL	2021	Totals		0		0	1,575,000	1,575,000
					0		0	1,575,000	1,575,000

Expenditure Schedule		1st	2nd	3rd	4th	5th & 6th
Phase ALL	Totals	0	0	1,575,000	0	0
		0	0	1,575,000	0	0



Six Year Transportation Improvement Program From 2019 to 2024

Agency: White Salmon

County: Klickitat

MPOR/PO: RTC


Y Inside

N Outside

Functional Class	Priority Number	A. PIN/Project No. C. Project Title D. Road Name or Number E. Begin & End Termini F. Project Description	B. STIP ID G. Structure ID	Hearing	Adopted	Amendment	Resolution No.	Improvement Type	Utility Codes	Total Length	Environmental Type	RW Required
06	10	NE Snohomish from Washington to Academy NE Snohomish Washington to Academy Chip Seal	1449	06/20/18	06/20/18		2018-06-471	05		0.110		No

Funding										Total Funds	
Status	Phase	Phase Start Year (YYYY)	Federal Fund Code	Federal Funds	State Fund Code	State Funds	Local Funds	Total Funds		Total Funds	
P	ALL	2021		0		0		31,500		31,500	
Totals				0		0		31,500		31,500	

Expenditure Schedule					
Phase	1st	2nd	3rd	4th	5th & 6th
ALL	0	0	31,500	0	0
Totals	0	0	31,500	0	0



Six Year Transportation Improvement Program From 2019 to 2024

Agency: White Salmon

County: Klickitat

MPOR/PO: RTC

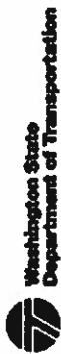
Y Inside

N Outside

Functional Class	Priority Number	A. PIN/Project No. C. Project Title D. Road Name or Number E. Begin & End Terminals F. Project Description	B. STIP ID G. Structure ID	Hearing	Adopted	Amendment	Resolution No.	Improvement Type	Utility Codes	Total Length	Environmental Type	RW Required
08	11	NE Hood from Main to Estes NE Hood Main to Estes Chip Seal	1442	06/20/18	06/20/18		2018-06-471	05		0.180		No

Funding										Total Funds
Status	Phase	Phase Start Year (YYYY)	Federal Fund Code	Federal Funds	State Fund Code	State Funds	Local Funds			Total Funds
P	ALL	2021		0		0		16,303		16,303
Totals				0		0		16,303		16,303

Expenditure Schedule					
Phase	1st	2nd	3rd	4th	5th & 6th
ALL	0	0	16,303	0	0
Totals	0	0	16,303	0	0



Six Year Transportation Improvement Program From 2019 to 2024

Agency: White Salmon
County: Klickitat
MPO/RTPO: RTC

Y Inside

N Outside

Functional Class	Priority Number	A. PIN/Project No. C. Project Title D. Road Name or Number E. Begin & End Terminals F. Project Description	B. STIP ID G. Structure ID	Hearing	Adopted	Amendment	Resolution No.	Improvement Type	Utility Codes	Total Length	Environmental Type	RW Required
06	12	Church Street from Jewett to Hood Church Street Jewett Blvd. to Hood Street Reconstruct Church Street from Jewett Blvd. to Hood Street with curb on both sides and sidewalk on the west side.	1554	06/20/18	06/20/18		2018-08-471	03	SW	0.120		No

Funding		Phase	Phase Start Year (YYY)	Federal Fund Code	Federal Funds	State Fund Code	State Funds	Local Funds	Total Funds
P	ALL	2021	Totals		0		0	600,000	600,000
					0		0	600,000	600,000

Expenditure Schedule					
Phase	1st	2nd	3rd	4th	5th & 6th
ALL	0	0	600,000	0	0
Totals	0	0	600,000	0	0



Six Year Transportation Improvement Program From 2019 to 2024

Agency: White Salmon

County: Klickitat

MPORPTO: RTC


Y Inside

N Outside

Functional Class	Priority Number	A. PIN/Project No. C. Project Title D. Road Name or Number E. Begin & End Terminal F. Project Description	B. STIP ID G. Structure ID	Hearing	Adopted	Amendment	Resolution No.	Improvement Type	Utility Codes	Total Length	Environmental Type	RW Required
06	13	Oak Street from 1st to 6th Oak 1st to 6th Reconstruction of road with sidewalk on one side	1448	06/20/18	06/20/18		2018-06-471	03		0.280		No

Funding				Total Funds			
Status	Phase	Phase Start Year (YYYY)	Federal Fund Code	Federal Funds	State Fund Code	State Funds	Local Funds
P	CN	2022		0		0	1,260,000
			Totals	0		0	1,260,000

Expenditure Schedule					
Phase	1st	2nd	3rd	4th	5th & 6th
ALL	0	0	0	1,260,000	0
Totals	0	0	0	1,260,000	0



Six Year Transportation Improvement Program From 2019 to 2024

Agency: White Salmon

County: Klickitat

MPORPTO: RTC

Y Inside

N Outside

Functional Class	Priority Number	A. PIN/Project No. C. Project Title D. Road Name or Number E. Begin & End Termini F. Project Description	B. STIP ID G. Structure ID	Hearing	Adopted	Amendment	Resolution No.	Improvement Type	Utility Codes	Total Length	Environmental Type	RW Required
06	14	SE 2nd Avenue from Jewett to Oak SE 2nd Avenue Jewett to Oak Reconstruct roadway with sidewalk on one side	1447	06/20/18	06/20/18		2018-06-471	03		0.110		No

Funding		Phase	Phase Start Year (YYYY)	Federal Fund Code	Federal Funds	State Fund Code	State Funds	Local Funds	Total Funds
Status	P	ALL	2022		0		0		577,500
				Totals	0		0	577,500	577,500

Expenditure Schedule		1st	2nd	3rd	4th	5th & 6th
Phase	ALL	0	0	0	577,500	0
Totals		0	0	0	577,500	0



Six Year Transportation Improvement Program From 2019 to 2024

Agency: White Salmon

County: Klickitat

MPORPTO: RTC

Y Inside

N Outside

Functional Class	Priority Number	A. PIN/Project No. C. Project Title D. Road Name or Number E. Begin & End Terminal F. Project Description	B. STP ID G. Structure ID	Hearing	Adopted	Amendment	Resolution No.	Improvement Type	Utility Codes	Total Length	Environmental Type	RW Required
00	15	NE Columbia Street from Main to Estes NE Columbia Street Main to Estes Reconstruction and sidewalk on one side	1435	06/20/18	06/20/18		2018-06-471	04	C G P S T W	0.240		No

Funding		Phase	Phase Start Year (YYYY)	Federal Fund Code	Federal Funds	State Fund Code	State Funds	Local Funds	Total Funds
P	ALL	2023		Totals	0		0	165,375	165,375
					0		0	165,375	165,375

Expenditure Schedule					
Phase	1st	2nd	3rd	4th	5th & 6th
ALL	0	0	0	0	165,375
Totals	0	0	0	0	165,375



Six Year Transportation Improvement Program From 2019 to 2024

Agency: White Salmon
County: Klickitat
MPO/PTO: RTC

Y Inside

N Outside

Functional Class	Priority Number	A. PIN/Project No. C. Project Title D. Road Name or Number E. Begin & End Terminal F. Project Description	B. STIP ID G. Structure ID	Hearing	Adopted	Amendment	Resolution No.	Improvement Type	Utility Codes	Total Length	Environmental Type	RW Required
06	16	Grandview Blvd from Jewett to O'Keefe Grandview Blvd. Jewett to O'Keefe Reconstruct roadway with sidewalk on one side	1445	06/20/18	06/20/18		2018-06-471	04		0.140		No

Funding		Phase	Phase Start Year (YYY)	Federal Fund Code	Federal Funds	State Fund Code	State Funds	Local Funds	Total Funds
P	ALL	2024	Totals		0		0	577,500	577,500
					0		0	577,500	577,500

Expenditure Schedule					
Phase	1st	2nd	3rd	4th	5th & 6th
ALL	0	0	0	0	577,500
Totals	0	0	0	0	577,500



Six Year Transportation Improvement Program From 2019 to 2024

Agency: White Salmon

County: Klickitat

MPORTPO: RTC

Y Inside

N Outside

Functional Class	Priority Number	A. PIN/Project No. C. Project Title D. Road Name or Number E. Begin & End Termini F. Project Description	B. STIP ID G. Structure ID	Hearing	Adopted	Amendment	Resolution No.	Improvement Type	Utility Codes	Total Length	Environmental Type	RW Required
06	17	NW Achor Avenue from Academy to End NW Achor Academy to End Reconstruct roadway	1444	06/20/18	06/20/18		2018-06-471	04		0.130		No

Funding										Total Funds	
Status	Phase	Phase Start Year (YYYY)	Federal Fund Code	Federal Funds	State Fund Code	State Funds	Local Funds	Local Funds	Total Funds		
P	ALL	2024		0		0	0	577,500	577,500	577,500	
Totals				0		0	0	577,500	577,500	577,500	

Expenditure Schedule						
Phase	1st	2nd	3rd	4th	5th & 6th	
ALL	0	0	0	0	577,500	
Totals	0	0	0	0	577,500	

Grand Totals for White Salmon					Total Funds	
					Local Funds	7,255,258
					State Funds	0
					Federal Funds	0
					Total Funds	7,255,258