



PARKS AND RECREATION COMMITTEE MEETING
LOCATION: VETTER PARK PAVILION 685 UNION LAKE ROAD, WHITE LAKE, MI 48386
(PLEASE NOTE CHANGE IN LOCATION)
WEDNESDAY, AUGUST 10, 2022 – 7:00 PM

White Lake Township | 7525 Highland Rd | White Lake, MI 48383 | Phone: (248) 698-3300 | www.whitelaketwp.com

AGENDA

- 1. CALL TO ORDER/ROLL CALL**
- 2. PLEDGE OF ALLEGIANCE**
- 3. APPROVAL OF AGENDA**
- 4. APPROVAL OF MINUTES**
 - A. Minutes of June 15, 2022
- 5. CALL TO PUBLIC**
- 6. NEW/CONTINUING BUSINESS**
 - A. 5-Year Recreation Plan - Survey Questions
 - B. Hunting Area Control Ordinance - Amendment
 - C. Stanley Park Vandalism- Restitution for Damages
 - D. Vetter Park Irrigation Well - Repair
 - E. Fisk Farm Festival
 - F. Site Walk
- 7. OTHER BUSINESS**
- 8. STAFF REPORT**
- 9. COMMUNICATIONS**
 - A. Member Communications
- 10. ADJOURNMENT**
 - A. NEXT MEETING DATE: **Wednesday, September 14, 2022**

Procedures for accommodations for persons with disabilities: The Township will follow its normal procedures for individuals with disabilities needing accommodations for effective participation in this meeting. **Please contact the Township Clerk's office at (248) 698-3300 X-164 at least two days in advance of the meeting.** An attempt will be made to make reasonable accommodations.

**WHITE LAKE TOWNSHIP
PARKS AND RECREATION COMMITTEE**

Special Meeting
Hawley Park Pavilion – 7525 Highland Road, White Lake, MI 48383
June 15, 2022 @ 6:00 p.m.

Ms. Carlock called the special meeting to order at 6:00 p.m. and led the Pledge of Allegiance. Roll was called.

ROLL CALL: Merrie Carlock, Chairperson
Deb Deren, Vice Chairperson
Rhonda Grubb
Kathleen Aseltyne

Absent: Andrea Voorheis, Township Board Liaison

Also Present: Justin Quagliata, Staff Planner

APPROVAL OF AGENDA

Member Aseltyne moved to approve the agenda as presented. Member Deren supported and the MOTION CARRIED with a voice vote, 4 yes votes.

APPROVAL OF MINUTES:

Member Aseltyne moved to approve the minutes of May 11, 2022 as presented. Member Deren supported and the MOTION CARRIED with a voice vote, 4 yes votes.

PUBLIC COMMENT:

No public comment.

NEW BUSINESS:

A. Ralph C. Wilson, Jr. Foundation – Triangle Trail Grant Application Discussion

Staff Planner Quagliata asked the Committee if it supported staff pursuing a construction grant from the Ralph C. Wilson, Jr. Foundation. He stated the application process was approximately six months. The Triangle Trail cost estimate from 2020 was approximately \$600,000.

Vice-Chair Deren moved to support efforts to make the necessary application for grant monies to construct the Triangle Trail. Member Grubb supported and the MOTION CARRIED with a roll call vote: (Vice-Chair Deren – yes; Member Grubb – yes; Member Aseltyne – yes; Chair Carlock – yes). 4 yes votes.

B. Summer Event – Continuing Discussion

The Committee discussed a time to arrive at Hawley Park to begin setting-up for the June 25 event. There was consensus to change the advertised end time from 9:00 p.m. to 8:00 p.m. Locations within the park for the various activities was discussed.

C. Site Walk

Due to the heat warning, the Committee did not walk the park but stayed under the pavilion and discussed the property. Maintenance needed to the park included new sand for the volleyball court, new soccer nets, restriping the basketball court, eliminating weeds around the property, grading and graveling the parking area.

OTHER BUSINESS:

None.

COMMUNICATIONS:

a. Staff Report

Staff Planner Quagliata provided his report to the Committee.

b. Member Comments

None.

The Committee and staff elected to cancel the July 13, 2022 Committee meeting.

The meeting was adjourned at 6:45 p.m.

The next meeting is Wednesday, August 10, 2022 at 7:00 p.m.

**White Lake Township
Parks + Recreation
Online Survey Questions**

**DRAFT
POTENTIAL QUESTIONS** Item A.

White Lake Township is in the process of developing a guiding document to shape goals, objectives and priorities for the next 5 years. The results of this survey will be shared with the Parks and Recreation Committee to assist in understanding current opinions and priorities for the future. This survey should take no more than 5-10 minutes to complete. The survey will be open until September 10th. If you need assistance completing the survey, please call us at 248._____. Thank you!

1. Within the past year, how many times have you or a member of your household visited a White Lake Township park facility or trail?
 - a. Less than 5 times
 - b. About once a month
 - c. About once a week
 - d. More than once a week

2. What reasons prevent your household from using White Lake Township parks and facilities more often? Check all that apply.
 - a. Not enough time/too busy
 - b. Facility not offered
 - c. Use other communities' parks, facilities or programs
 - d. I do not know where the Township parks are
 - e. Too far from my residence
 - f. Accessibility or lack of transportation
 - g. Parks are not well maintained
 - h. Parks do not contain the facilities we need/enjoy
 - i. Other _____

3. Which park/facility has your household used over the past year? Choose all that apply.
 - a. Hawley Park
 - b. Stanley Park
 - c. Bloomer Park
 - d. Hidden Pines Park
 - e. Trails/Side Paths along M-59
 - f. Fisk Farm Historical Park
 - g. Vetter Park
 - h. Dublin Senior Center
 - i. Highland State Recreation Area (state owned)
 - j. Pontiac Lake Recreation Area (state owned)
 - k. Indian Springs Metropark (metropark owned)
 - l. Alpine Valley Ski Area (privately owned)
 - m. White Lake Oaks County Golf Course (County owned)
 - n. Hess Hathaway Park (in Waterford Township)

4. Which (3) amenities from the list below (some of which we offer and some of which we don't currently offer) are most important for you or your household? Please select only 3 amenities.
- Walking/running/biking trails
 - Open space/natural areas
 - Playgrounds
 - Picnic shelters
 - Canoeing/kayaking
 - Pickleball courts
 - Senior center
 - Sledding hills
 - Tennis courts
 - Soccer fields
 - Baseball/softball fields
 - Community garden
 - Horseback riding trails
 - Fishing access
 - Basketball court
 - Disc golf
 - Meeting facilities
 - Other _____
5. Do you think that current park facilities and programs in the Township have enough funding, or, do you think that more funding is needed?
- Much more funding needed
 - Somewhat more funding needed
 - Enough funding provided
 - Not sure/don't know
6. White Lake Township has held a few Special Events every year such as concerts, Family Fun Day, Fisk Farm Festival, Trunk-or-Treat, etc. Are these types of events of interest to you/your household?
- Yes, I/we would be interested in attending Special Events
 - No, I/we aren't interested in attending Special Events
7. Where does your household find out about things going on in the Township? Check all that apply
- Winter/Summer Township Newsletter
 - Township website
 - Social media (i.e Facebook)
 - School
 - Friends
 - Other _____

8. Do you live north of M-59 or south of M-59 in White Lake Township?
 - a. North of M-59
 - b. South of M-59
 - c. Not sure
 - d. I don't live in White Lake Township

9. What is your age?
 - a. Under 18
 - b. 18-24 years old
 - c. 25-34 years old
 - d. 35-44 years old
 - e. 45-54 years old
 - f. 55-64 years old
 - g. 65 and over

10. Do you have children under 18 years old in your household?
 - a. Yes
 - b. No

11. Please make any additional comments that you think would be helpful.

**CHARTER TOWNSHIP OF WHITE LAKE
OAKLAND COUNTY, MICHIGAN**

**ORDINANCE NO. 63
HUNTING AREA CONTROL ORDINANCE**

ARTICLE I - GENERAL	1
Section 100 Short Title	1
Section 101 Purpose	1
ARTICLE II - PROHIBITION OF HUNTING AND DISCHARGE OF FIREARMS AND BOWS AND ARROWS IN CERTAIN AREAS	1
Section 200 Specific Areas In Sections 21, 28 and 29; Hunting Prohibited	1
Section 201 Specific Areas in Sections 26, 27, 34 and 35; Hunting Prohibited	2
Section 202 Specific Areas in Sections 23 and 24; Hunting Prohibited	2
Section 203 Specific Areas in Sections 6 and 7; Hunting Prohibited	2
Section 204 Oxbow Lake; Hunting Prohibited	2
Section 205 Bogie Lake; Hunting Prohibited	2
Section 206 Cooley Lake; Hunting Prohibited.	3
Section 207 Pontiac Lake; Hunting Prohibited	3
Section 208 Portion; Hunting Restricted	3
Section 209 Round Lake; Hunting Prohibited	3
ARTICLE III - VALIDITY AND SEVERANCE	3
ARTICLE IV - PENALTY	3
ARTICLE V - ADOPTION AND EFFECTIVE DATE	4

Adopted 07/21/70
Amended 08/15/72
 08/13/74
 01/03/78
 10/14/88

Ord. 63

i

**CHARTER TOWNSHIP OF WHITE LAKE
OAKLAND COUNTY, MICHIGAN**

**ORDINANCE NO. 63
HUNTING AREA CONTROL ORDINANCE**

AN ORDINANCE TO PROTECT THE PUBLIC SAFETY AND GENERAL WELFARE OF PERSONS AND PROPERTY FROM THE HAZARDS OF HUNTING AND THE DISCHARGE OF FIREARMS AND BOWS AND ARROWS BY PROHIBITING SAME WITHIN CERTAIN DESIGNATED AREAS OF THE TOWNSHIP AND TO PROVIDE PENALTIES FOR THE VIOLATION THEREOF.

THE TOWNSHIP OF WHITE LAKE, OAKLAND COUNTY, MICHIGAN ORDAINS:

ARTICLE I - GENERAL

Section 100 Short Title

This ordinance shall be known as the Hunting Area Control Ordinance.

Section 101 Purpose

This Ordinance is hereby enacted in conformance with the provisions of Act No. 159 of Public Acts of 1967, known as the "Hunting Area Control Act of 1967," in order to establish areas where hunting or the discharge of firearms or bows and arrows may or is likely to kill, injure or disturb persons who can reasonably be expected to be present in such areas or to destroy or damage buildings or personal property situated or customarily situated in such areas or will impair the general safety and welfare and to regulate and prohibit hunting and the discharge of firearms and bows and arrows therein.

ARTICLE II - PROHIBITION OF HUNTING AND DISCHARGE OF FIREARMS AND BOWS AND ARROWS IN CERTAIN AREAS

Section 200 Specific Areas In Sections 21, 28 and 29; Hunting Prohibited

Hunting for any wild animal or wild bird with a firearm or bow and arrow or the discharge of a firearm is prohibited in those parts of Section 21, 28 and 29 White Lake Township, Oakland County, bounding on the north by M-59 (Highland Road), thence westerly to Sunset Street, southerly on Sunset Street to Biscayne Avenue, thence westerly on Biscayne Avenue to Bogie Lake Road, thence southerly on Bogie Lake Road to center line of Section 29, thence east on center line of Section 29 and Section 28, thence north on the ease section line of Section 28 and Section 21 to its junction with M-59. (600 acres, more or less).

Adopted 07/21/70
Amended 08/15/72
08/13/74
01/03/78
10/14/88

Ord. 63

1

Section 201 Specific Areas in Sections 26, 27, 34 and 35; Hunting Prohibited

Hunting for any wild animal or wild bird with a firearm or bow and arrow or the discharge of firearm is prohibited in those parts of Section 26, 27, 34 and 35, White Lake Township, Oakland County, bounded on the north by Elizabeth Lake Road, westerly to Oxbow Lake Road, thence southerly on Oxbow Lake Road to Cedar Island Road, thence southeasterly on Cedar Island Road to Round Lake Road, thence northerly on Round Lake Road to Hutchins Road, thence west on Hutchins Road to Farnsworth, thence north on Farnsworth to Union Lake Road, thence northwesterly on Union Lake road to its junction with Elizabeth Lake Road. (900 acres, more or less).

Section 202 Specific Areas in Sections 23 and 24; Hunting Prohibited

Hunting for any wild animal or wild bird with a firearm or bow and arrow or the discharge of a firearm is prohibited in those parts of Section 23 and 24, White Lake Township, Oakland County, bounded on the north by M-59 (Highland Road), westerly to Hilltop Drive, thence southeasterly on Hilltop Drive to its end, south from end of Hilltop Drive to the shores of Oxbow Lake, thence southerly on the shores of Oxbow Lake to the north bank of the Huron River, thence easterly and northerly along the north and west banks of the Huron River to its junction with M-59 (Highland Road). (600 acres, more or less).

Section 203 Specific Areas in Sections 6 and 7; Hunting Prohibited

Hunting for any wild animal or wild bird with a firearm or the discharge of a firearm is prohibited within the following described area in White Lake Township, Oakland County: Beginning at the intersection of the section line between Sections 6 and 7, T3N, R8E, and the west Township line thence east to the centerline of Ormond Road, thence southerly to the centerline of England Beach Road, thence westerly to the centerline of Ridge Road, thence southerly and westerly to the west Township line, thence north on the west Township line to the point of beginning. However, target shooting is permitted in this area at ranges approved by the Township legislative body. (Amended 08/15/72)

Section 204 Oxbow Lake; Hunting Prohibited

Hunting with or the discharge of a firearm is unlawful on the waters of Oxbow Lake, or within 450 feet of the water's edge in Sections 22, 23, 26 and 27, T3N, R8E, White Lake Township, Oakland County. (Amended 08/13/74)

Section 205 Bogie Lake; Hunting Prohibited

Hunting with or the discharge of a firearm is unlawful on the waters of Bogie Lake, or within 450 feet of the water's edge in Section 33, T3N, R8E, White Lake Township, Oakland County. (Amended 08/13/74)

Section 206 Cooley Lake; Hunting Prohibited.

Hunting with or the discharge of a firearm is unlawful on the waters of Cooley Lake, or within 450 feet of the water's edge in Section 36, T3N, R8E, White Lake Township, Oakland County. (Amended 08/13/74)

Section 207 Pontiac Lake; Hunting Prohibited

Hunting with or the discharge of a firearm is unlawful on the waters of Pontiac Lake, except those parts of Section 11 and 14, T3N, R8E, described as follows: Beginning at the intersection of Teggerdine Road and Gale Road; thence easterly on Gale Road for a distance of 4,000 feet: thence south to Pontiac Lake Road; thence west along Pontiac Lake Road to Teggerdine Road, thence north to Gale Road and the point of beginning, White Lake Township, Oakland County. (Amended 08/13/74)

Section 208 Portion; Hunting Restricted

Hunting with, or the discharge of, a firearm, except a shotgun loaded with shot not larger than No. 4, is unlawful in that part of White Lake Township, Oakland County, described as follows, except at target ranges recognized and approved by the Township Board: Beginning at the intersection of Highland Road (M-59) and Ormond Road; thence north on Ormond Road to England Beach Road; thence west on England Beach Road to Ridge Road; thence south and west on Ridge Road to the West Township line; thence south on the west Township line to Highland Road (M-59); thence east on Highland Road (M-59) to the point of beginning. (Rule 43) (Amended 01/03/78)

Section 209 Round Lake; Hunting Prohibited

Hunting with or the discharge of a firearm is unlawful on the waters of Round Lake, or within 450 feet of the water's edge in Section 35, Town 3 North, Range 8 East, White Lake Township, Oakland County. (Amended 09/06/88)

ARTICLE III - VALIDITY AND SEVERANCE

If any section, clause or provision of this ordinance shall be declared to be inconsistent with the Constitution and the laws of the State of Michigan, and so held void by any Court of competent jurisdiction, said section, clause or provision declared to be unconstitutional and void shall thereby cease to be a part of this ordinance, but the remainder of this ordinance shall stand and be in full force and effect.

ARTICLE IV - PENALTY

Any person violating any of the provisions of this ordinance shall upon conviction thereof be subjected to a fine not exceeding the sum of Five Hundred (\$500.00) dollars or by imprisonment in the Oakland County Jail for a period not exceeding ninety (90) days or both such fine and imprisonment.

ARTICLE V - ADOPTION AND EFFECTIVE DATE

This ordinance adopted in accordance with Act 159 of Public Acts of 1967 on the twenty-first day of July, 1970, shall become effective upon the posting of closure notices and approval of same by the Hunting Area Control Committee and upon publication as required by law.

Ferdinand C. Vetter
Township Clerk

Adopted 07/21/70
Amended 08/15/72
08/13/74
01/03/78
10/14/88

Ord. 63

4

This is
**WHITE LAKE
 TOWNSHIP**

ORDINANCE NO. 63 (Adopted 07/21/70, Amended 08/15/72, 08/13/74)

"AN ORDINANCE TO PROTECT THE PUBLIC SAFETY AND GENERAL WELFARE OF PERSONS AND PROPERTY FROM THE HAZARDS OF HUNTING AND THE DISCHARGE OF FIREARMS AND BOWS AND ARROWS BY PROHIBITING SAME WITHIN CERTAIN DESIGNATED AREAS OF THE TOWNSHIP AND TO PROVIDE PENALTIES FOR THE VIOLATION THEREOF."

1976

TOWNSHIP OFFICES
 7525 Highland Road
 White Lake, Michigan 48042

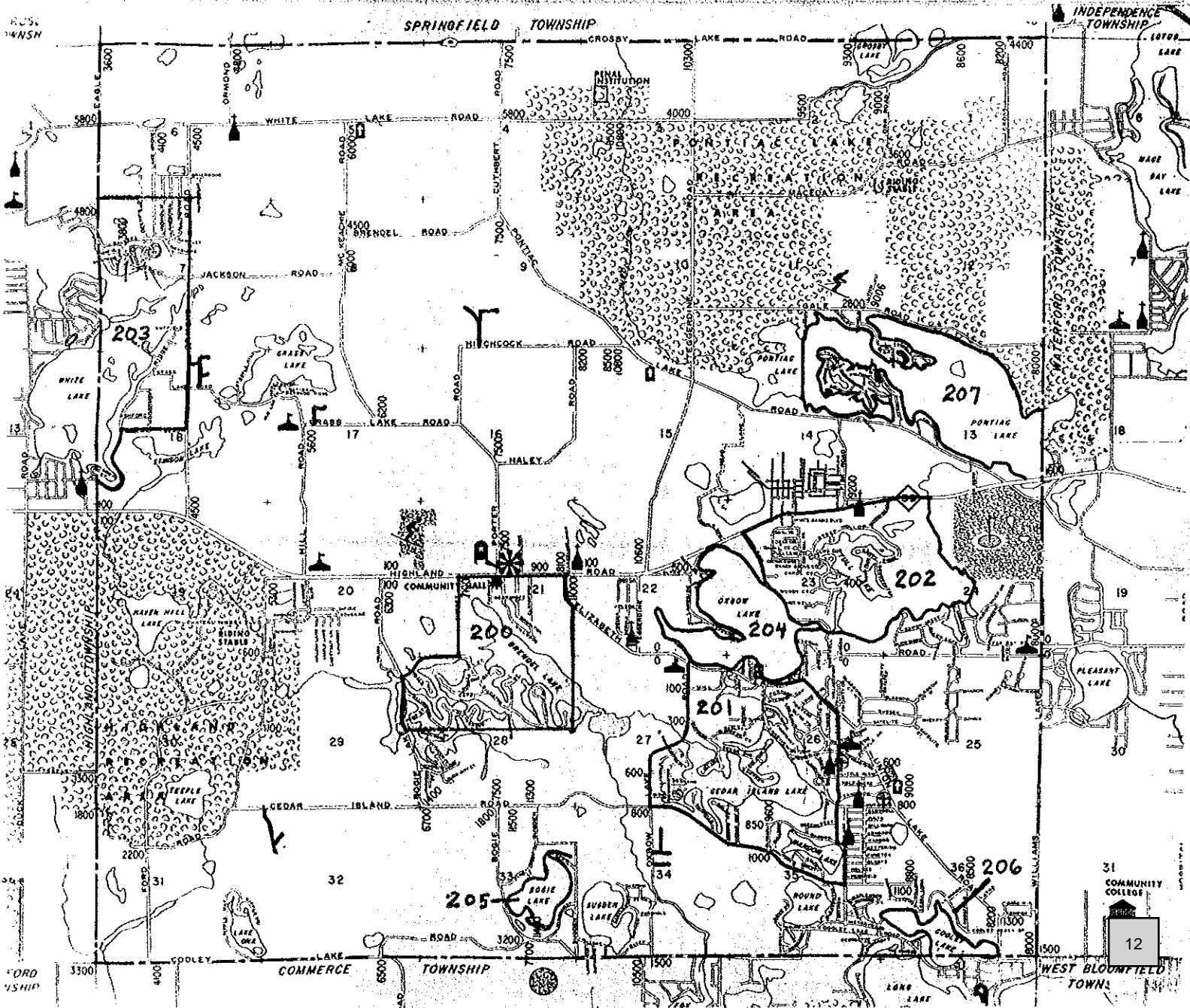
OFFICE HOURS
 Monday through Friday
 9:00 a.m. to 5:00 p.m.

OFFICE PHONE
 698-3300

AREAS PROHIBITED

- | | |
|-------------------------|--------------------|
| 200 - Brendel Lake | 204 - Oxbow Lake |
| 201 - Cedar Island Lake | 205 - Bogie Lake |
| 202 - Tull Lake | 206 - Cooley Lake |
| 203 - White Lake | 207 - Pontiac Lake |

NOTE: State Law (Act 286, PA 1929, Sec. 312.10b) prohibits discharge of firearms or other dangerous weapons within 150 yds. of a home or building (even in areas not covered by ordinance).



DEPARTMENT OF NATURAL RESOURCES
LAW ENFORCEMENT DIVISION
LOCAL HUNTING AND FIREARMS CONTROLS

Filed with the Secretary of State on *October 3, 1980*
This rule takes effect 15 days after filing with the Secretary of State

(By authority conferred on the hunting area control committee and the commission of natural resources by sections 2 and 3 of Act No. 159 of the Public Acts of 1967, and section 251 of Act No. 380 of the Public Acts of 1965, being §§ 317.332, 317.333, and 16.351 of the Michigan Compiled Laws)

Regulation No. 163, Oakland county.

R 317.163.43. White Lake township, portion; hunting restricted.

Rule 43. Hunting with, or the discharge of, a firearm, except a shotgun loaded with shot not larger than no. 4, is unlawful in that part of White Lake township, Oakland county, described as follows, except at target ranges recognized and approved by the township board: Beginning at the intersection of Highland road (M-59) and Ormond road; thence north on Ormond road to England Beach road; thence west on England Beach road to Ridge road; thence south and west on Ridge road to the west township line; thence south on the west township line to Highland road (M-59); thence east on Highland road (M-59) to the point of beginning.

RECEIVED

OCT 22 1980

October 21, 1977

WHITE LAKE TWP
OAKLAND CO., MIC.

WHITE LAKE TOWNSHIP

Latitude 42° 38' 58" N, Longitude 83° 31' 04" W
Area - 36 square miles, Elevation 1,017 feet

TOWNSHIP OFFICES

7525 Highland Road,
White Lake, Michigan. 48042

OFFICE HOURS

Monday through Friday
9:00 a.m. to 5:00 p.m.

OFFICE PHONE - 698-3300

1980 HUNTING AREA CONTROL MAP

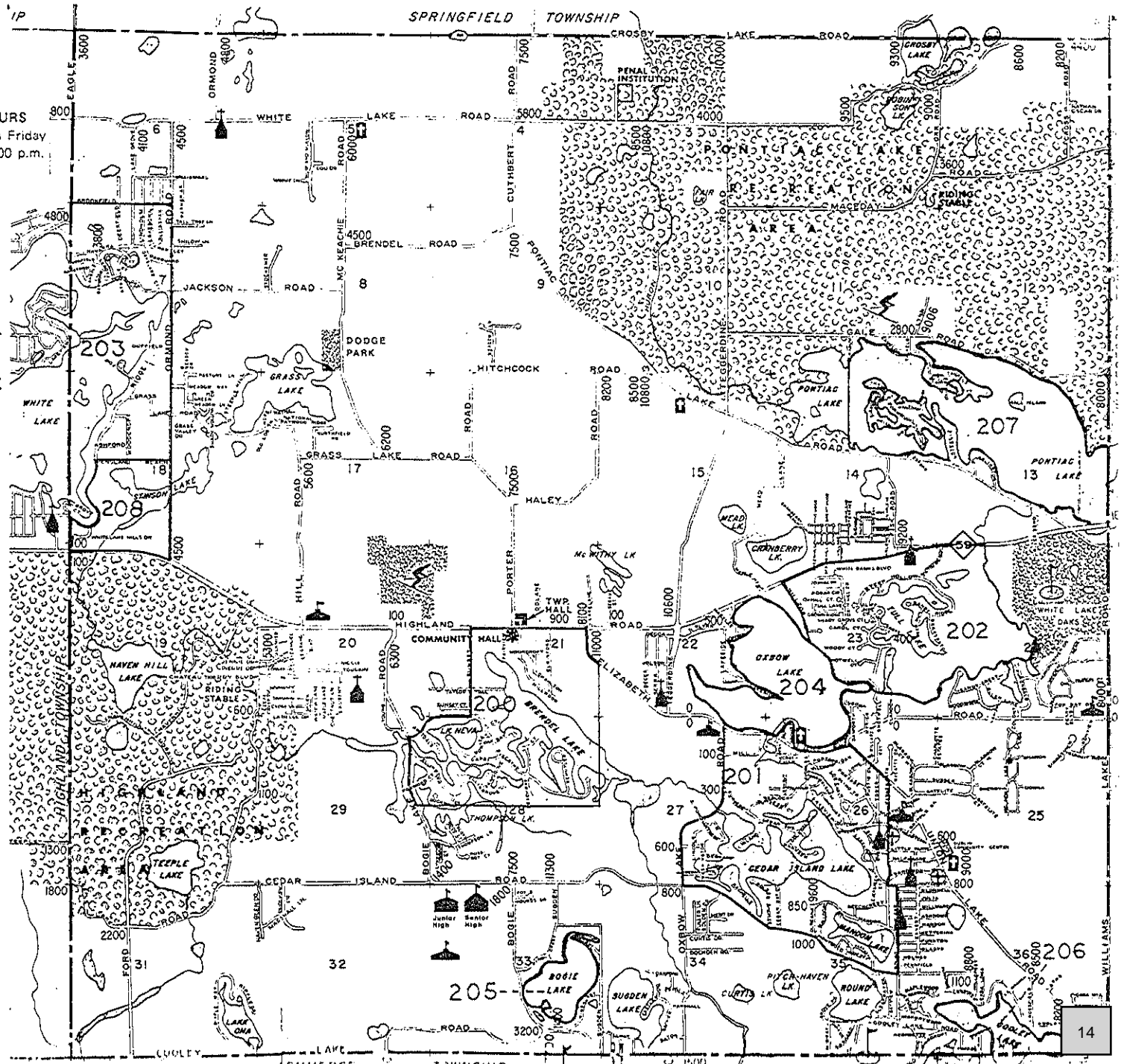
ORDINANCE NO. 63 (Adopted 7/21/70)

"AN ORDINANCE TO PROTECT THE PUBLIC SAFETY AND GENERAL WELFARE OF PERSONS AND PROPERTY FROM THE HAZARDS OF HUNTING AND THE DISCHARGE OF FIREARMS AND BOWS AND ARROWS BY PROHIBITING SAME WITHIN CERTAIN DESIGNATED AREAS OF THE TOWNSHIP AND TO PROVIDE PENALTIES FOR THE VIOLATION THEREOF."

AREAS PROHIBITED

- 200 - Brendel Lake (07/21/70)
- 201 - Cedar Island Lake (07/21/70)
- 202 - Tuil Lake (07/21/70)
- 203 - White Lake (08/15/72)
- 204 - Oxbow Lake (08/13/74)
- 205 - Bogie Lake (08/13/74)
- 206 - Cooley Lake (08/13/74)
- 207 - Pontiac Lake (08/13/74)
- 208 - Stison Lake (01/03/78)

NOTE: State Law (Act 286, PA 1929, Sec. 312.10b) prohibits discharge of firearms or other dangerous weapons within 150 yards of a home or building (even in areas not covered by ordinance).



WHITE LAKE TOWNSHIP

Latitude 42° 38' 58" N Longitude 83° 31' 04" W
 Area - 36 square miles, Elevation 1,017 feet

TOWNSHIP OFFICES

7525 Highland Road,
 White Lake, Michigan, 48042

OFFICE PHONE - 698-3300

OFFICE HOURS

Monday through Friday
 9:00 a.m. to 5:00 p.m.

1980 HUNTING AREA CONTROL MAP

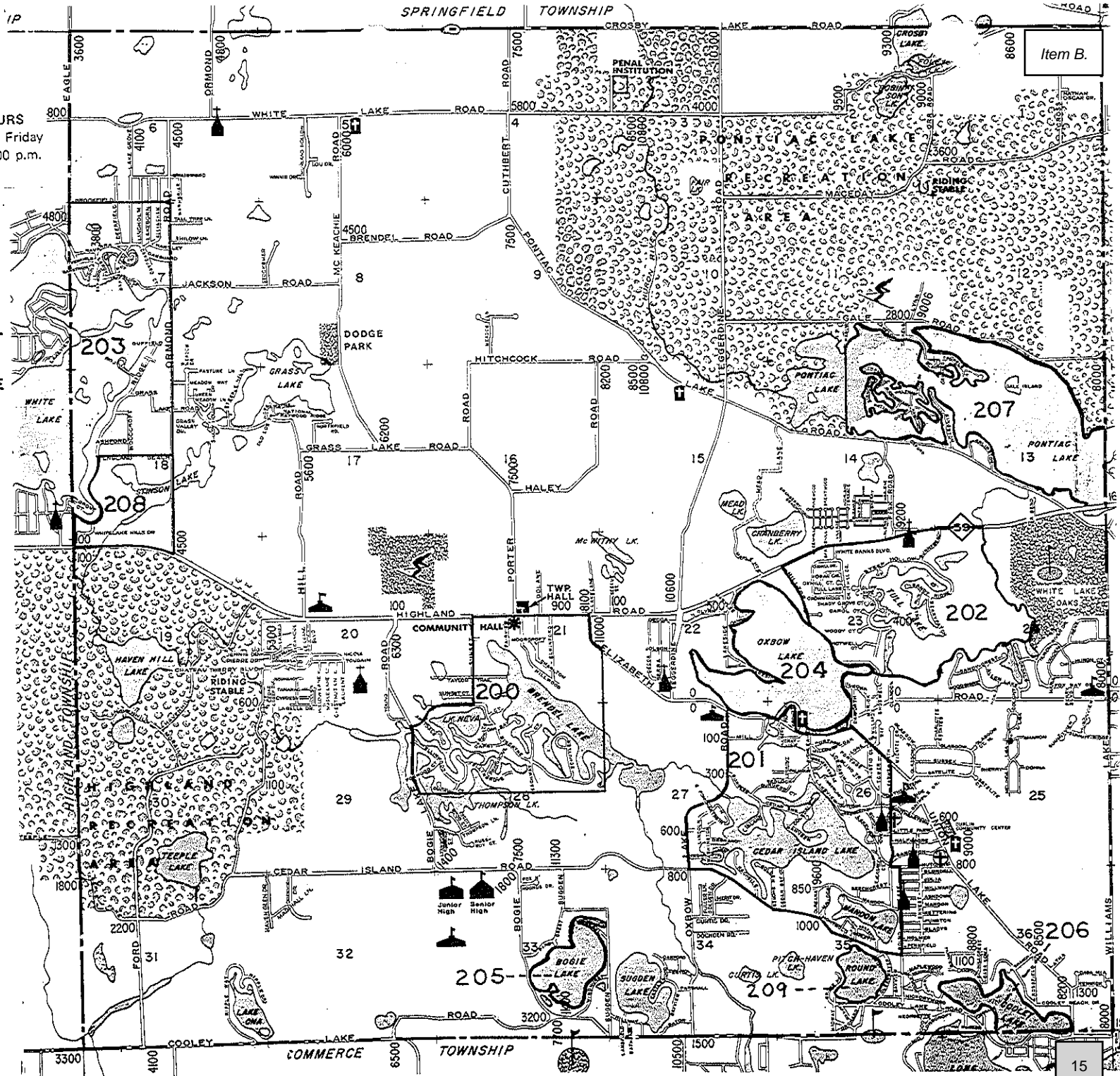
ORDINANCE NO. 63 (Adopted 7/21/70)

"AN ORDINANCE TO PROTECT THE PUBLIC SAFETY AND GENERAL WELFARE OF PERSONS AND PROPERTY FROM THE HAZARDS OF HUNTING AND THE DISCHARGE OF FIREARMS AND BOWS AND ARROWS BY PROHIBITING SAME WITHIN CERTAIN DESIGNATED AREAS OF THE TOWNSHIP AND TO PROVIDE PENALTIES FOR THE VIOLATION THEREOF."

AREAS PROHIBITED

- 200 - Brende! Lake (07/21/70)
- 201 - Cedar Island Lake (07/21/70)
- 202 - Tuil Lake (07/21/70)
- 203 - White Lake (08/15/72)
- 204 - Oxbow Lake (08/13/74)
- 205 - Bogie Lake (08/13/74)
- 206 - Cooley Lake (08/13/74)
- 207 - Pontiac Lake (08/13/74)
- 208 - Stison Lake (01/03/78)
- 209 - Round Lake (09/06/88)

NOTE: State Law (Act 286, PA 1929, Sec. 312.10b) prohibits discharge of firearms or other dangerous weapons within 150 yards of a home or building (even in areas not covered by ordinance).



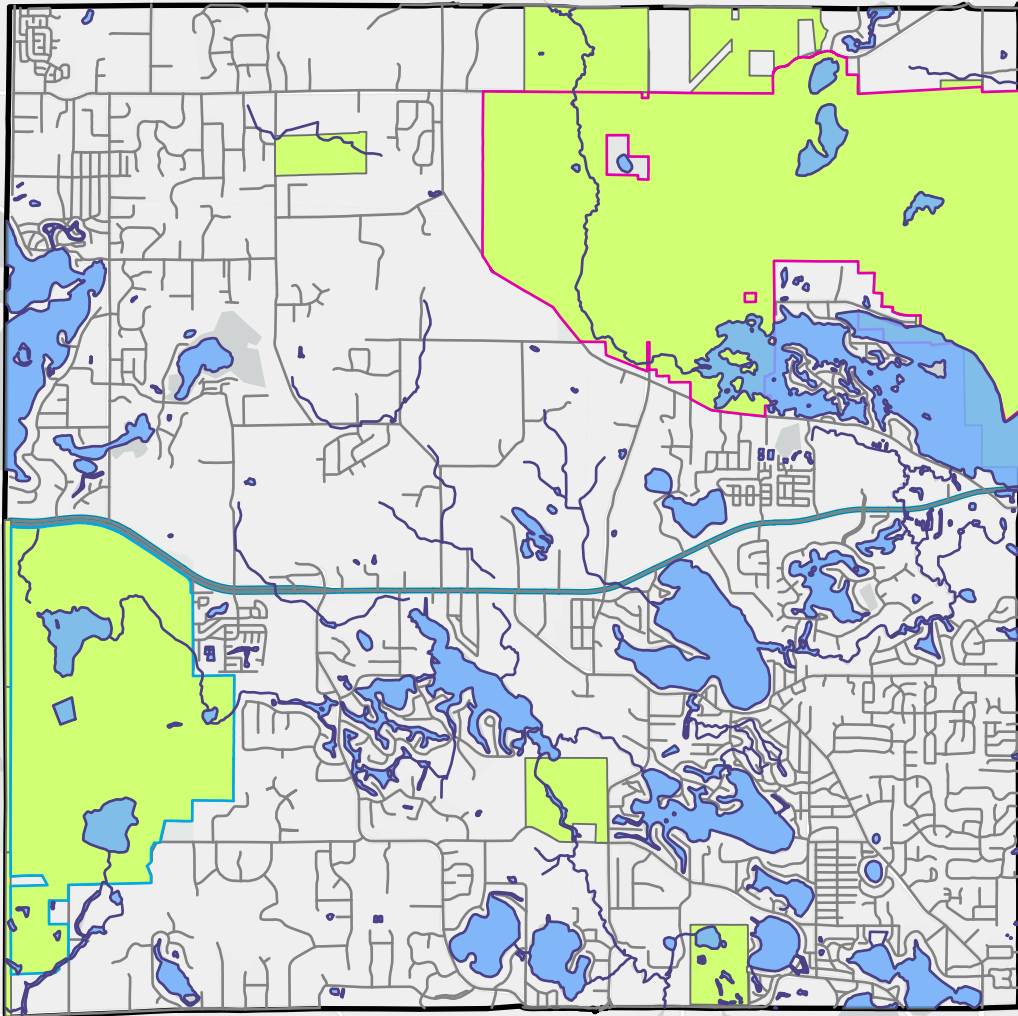
Item B.









WHITE LAKE TOWNSHIP Item B.

HUNTING AREA CONTROL MAP

Oakland County, Michigan



Please Note: Areas marked in Green are the only areas where hunting is permitted

- | | | | | | |
|---|--|---|--|---|-------------------|
|  | Pontiac Lake State Recreation Area (Hunting Permitted) |  | Highland State Recreation Area (Hunting Permitted) |  | Roads |
|  | Parcels Where Hunting is Permitted |  | Major Road |  | Township Boundary |



Hunting Area Control Map

Ordinance No. 63 (Adopted 7/21/70)

"An Ordinance to protect the public safety and general welfare of persons and property from the hazards of hunting and the discharge of firearms and bows and arrows by prohibiting same within certain designated areas of the township and to provide penalties for the violation thereof."

Note:

State Law (Act 451 of 1994, Sec. 40111.7) prohibits discharge of firearms or other dangerous weapons within 150 yards of a home or building (even in areas not covered by ordinance).

Hunting is permitted to start: a half hour prior to sunrise

Hunting is required to cease: a half hour after sundown

Target Shooting:

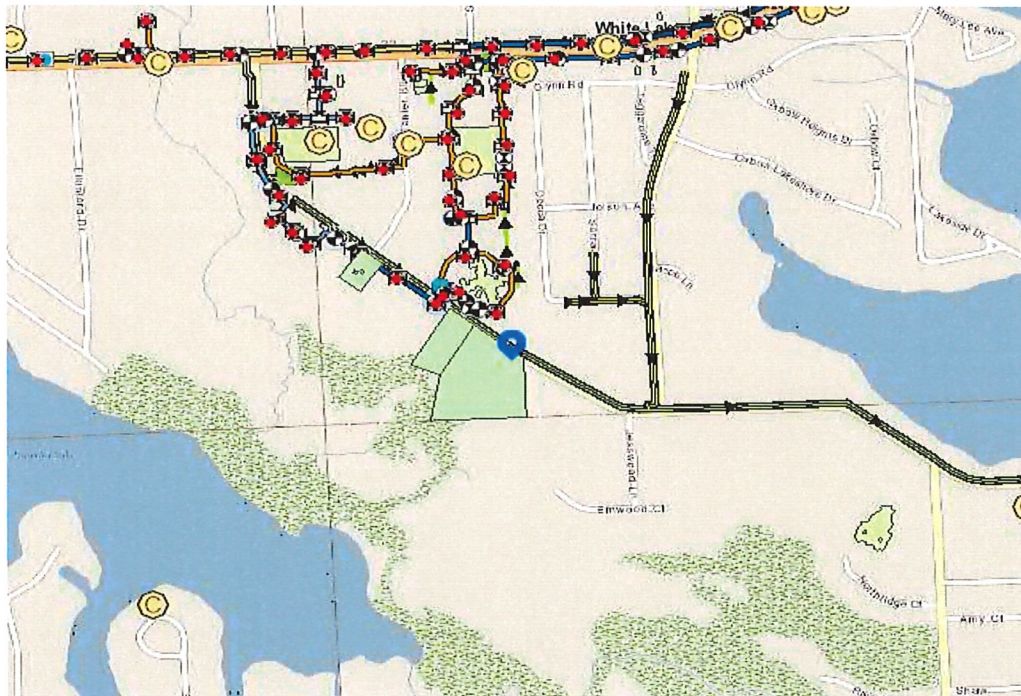
Can be performed anywhere with an appropriate backdrop in use

Work Order: 12930

Description: Building Maintenance

Work Order Status: Open

Address: STANLEY PARK - GRAFFITI	Priority: High Supervisor: Potter, Aaron Total Work Order Cost: \$748.37
Instructions: PER BOB: 8:00AM-9:00AM: WEED WHIPPED AROUND BUILDING INSIDE AND OUTSIDE TO COVER UP THE GRAFFITI ON THE WALLS. APPROXIMATELY 700 SQUARE FEET. 9:45AM-1:15PM: WENT TO HOME DEPOT TO PURCHASE PAINT TO COVER UP GRAFFITI ON THE WALLS (PURCHASED 3 GALLONS PAINT, 2 ROLLERS, AND 3 TRAY LINERS - ENDED UP RETURNING 1 GALLON OF PAINT). STARTED COVERING UP THE GRAFFITI WITH THE PAINT. 1:45PM-4:00PM: FINISHED PAINTING THE WALLS TO COVER THE GRAFFITI. TOTAL: 7.5 HOURS TO COVER UP THE GRAFFITI ON THE BUILDING INSIDE AND OUTSIDE AT STANLEY PARK	



Comments:
 By Myers, Paige : 8/3/2022 11:15:25 AM
 WORK ORDER COMPLETED

Projected Start Date: 8/2/2022 4:30:38 PM	Projected Finish Date: 8/2/2022 4:30:38 PM
Actual Start Date: 8/2/2022 8:00:00 AM	Actual Finish Date: 8/2/2022 4:00:00 PM
Work Order Initiated	Myers, Paige,

Employee Name That Closed Work Order	
Submit To	Potter, Aaron
Employee Name From Submit To Opened By (If Opened)	
Work Completed By	Szolach, Robert
Date Work Order Closed	
Legal Billable Flag Value	N
Contractor Billable Flag Value	N

Act. Labor SID	Act. Labor Cost	Act. Hours
16	\$6.22	0.250000
18	\$176.78	7.500000
21	\$88.57	5.250000
25	\$88.57	5.250000
24	\$88.57	5.250000

Act. Material Cost ID	Act. Material Cost	Act. Description	Act. Entity Type
1071	\$108.42	PAINT/ROLLERS/TRAYS	

Act. Equipment Cost ID	Act. Equipment Cost	Act. Description
9330	\$78.75	2014 F-250 w. plow and salter Maintenance
9331	\$112.50	2017 F-250 Super Duty w. plow Maintenance

Customer Information

Customer Call #	Customer Title	First Name	Middle Initial	Last Name	Address	Apt. #
-----------------	----------------	------------	----------------	-----------	---------	--------

City	Zip	Home Phone	Work Phone	Other Phone
------	-----	------------	------------	-------------

Customer Account	Customer Contacted?	Date/Time Contacted
------------------	---------------------	---------------------

Customer Call Back?	Date/Time Call Back	Customer Email	Cell Phone	Fax Phone
---------------------	---------------------	----------------	------------	-----------

Customer Comments

Caller Problem Details

Item D.



*Making Michigan A Safer Place To Be
"One Well at a Time"®*

Joe Curry Well Drilling, Inc.

3900 Clyde Road • Holly, MI 48442 • Tel 248-887-1738 • Fax 248-889-1579
Registration #2147

Date 7/1/22

Name WHITE LAKE TWP. (ATT: JUSTIN)

Address _____

City _____ Zip _____ Phone 248-698-3627 EXT 177

Job Address 685 UNION LAKE RD FAX 248-698-3995

REF'D BY:	PUMP	PITLESS ADAPTER	TOTAL FOOTAGE	DEPTH TO WATER	CAPACITY _____ GPM
-----------	------	-----------------	---------------	----------------	-----------------------

DESCRIPTION	AMOUNT
ESTIMATE	
5" IRRIGATION WELL REPAIR	2250.00
(RIG CHARGE AND LABOR)	2834.00
REPLACE 5hp 220v MOTOR	3678.00
REPLACE 55gpm PUMP HEAD	1100.00
5hp CONTROL BOX AND LABOR	500.00
REPLACE 50'X2" DROP PIPE	3600.00
TANK FITTINGS AND LABOR TO INSTALL	150.00
REPLACE 2-2" BALL VALVES AND FITTINGS	

NOTE: NOT RESPONSIBLE FOR ISOLATION DISTANCE FROM ALL FUEL OIL TANKS, SEPTIC FIELDS, LINES OR TANKS, STORM DRAINS, SEWER LINES, UNABANDONED WELLS ON PROPERTY, OR ANY OTHER SOURCE OF CONTAMINATION TO THE WELL. IT IS THE HOMEOWNER'S RESPONSIBILITY. ALSO NOT RESPONSIBLE FOR SOIL, SLOPE, FINE GRADING OR DAMAGE TO DRIVEWAYS, SIDEWALKS, TREES, SHRUBS, FLOWERING OR UNMARKED UNDERGROUND ELECTRIC, SEWER OR SEPTIC LINES, SEPTIC FIELDS, FENCING, POSTS, ELECTRIC DOG FENCES AND TELEPHONE LINES, ETC.

THIS PRICE REFLECTS A CASH PRICE

<small>TERMS: 2% PER MONTH AFTER 30 DAYS PAST DUE. LIABLE FOR ALL COLLECTION COSTS SHOULD THE ACCOUNT BECOME DELINQUENT.</small>	TOTAL	14,112.00
	AMOUNT PD.	
	BALANCE	

X _____