

**AGENDA**  
**CITY OF STEVENSON COMMUNITY ENGAGEMENT MEETING**  
**May 12, 2022**  
**6:00 PM, City Hall**

---

**1. Introductions and Protocols**

**2. Topic Overview/Background**

- a) [6-Year](#) TIP Background memo and supporting documents.

**3. Workshop**

**4. Wrap-up/Summary**

**5. Next Steps**

**6. Adjournment**



# *City of Stevenson*

## Public Works Department

(509)427-5970

7121 E Loop Road, PO Box 371  
Stevenson, Washington 98648

**TO:** Workshop Attendees

**FROM:** Carolyn Sourek, Public Works Director and Leana Kinley, City Administrator

**DATE:** 5/12/22

**SUBJECT:** Transportation Improvement Program (TIP) Workshop

---

### **Executive Summary:**

The City is making improvements to its planning process around street projects. The timing of this workshop is to coincide with the annual review of all street projects planned in the city limits. Projects have been added to this list through citizen request or staff recommendation and council approval. The list is used to meet requirements for grant funding applications. There are two public hearings held and the final list is required to be adopted by July 1<sup>st</sup> of each year. This is the first workshop for the 2023-2028 Transportation Improvement Program. There will also be two Public Hearings at the City Council level and there can be more workshops if necessary.

### **Overview:**

All Cities, Towns, and Counties are required to adopt a 6-year Transportation Improvement Program. Elements of the program should contain fiscally constrained projects for the first four years, and projects of regional significance shall be submitted to the Regional Transportation Planning Organization (RTPO) for inclusion in their respective TIP's, where applicable. The RTPO then submits their regional TIP to Washington State Department of Transportation (WSDOT) for inclusion into the Statewide Transportation Improvement Program (STIP).

The transportation projects that are listed in the TIP go through a process in which the City of Stevenson uses a prioritization system to determine which road systems will be upgraded/rebuilt and in what order. Road projects may not always take place in order of prioritization due to funding eligibility and grant program criteria. The City Council has the ultimate say in which projects are approved and the order in which these projects will be completed.

The projects reflected are a continuation from last year's approved TIP, with date changes. The transportation study, which has been on the TIP as early as 2008, will be completed by the end of 2022. There are a few projects as part of that study that will be presented at the workshop.

The following documents include:

- A summary and overview of all projects on the TIP and with changes highlighted in red.
- A brief overview of the projects including a map and associated improvements.

### **Action Needed:**

Review list, provide feedback, ask questions, add what is missing, help brainstorm the updated TIP for presentation at the May 19<sup>th</sup> council meeting.





**#27 Loop Road Grind and Inlay-**  
 Repair stormwater, replace water lines, underground utilities, extend sewer, grind and inlay.  
 \$390k  
 June 2023

**#26 School Street Grind and Inlay-**Repair stormwater, replace waterlines, grind and inlay.  
 \$440k  
 June 2022

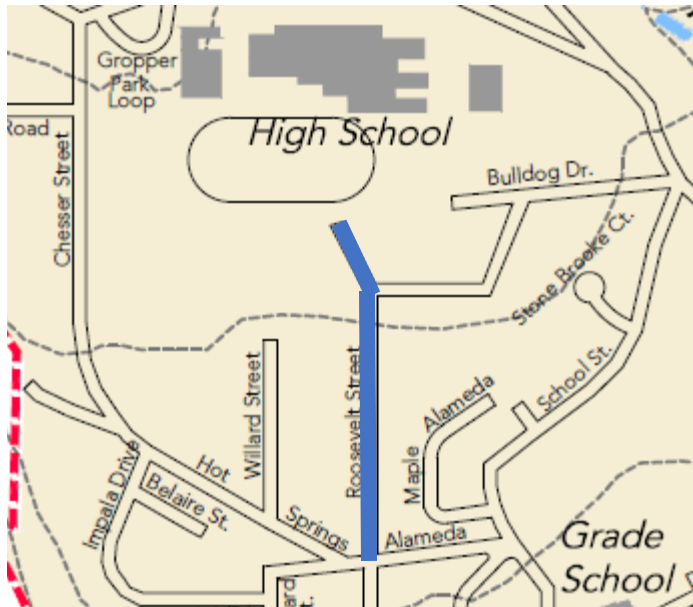


**#10 Kanaka Creek Underpass Phase 1** -Rebase, surface road, modify drainage, prime and chipseal.  
 \$88k  
 Jan 2022

**#11 Kanaka Creek Underpass Phase 2** Improve underpass bridge.

\$320k

Jan 2024



**#5 Roosevelt Street Overlay** – Sidewalks, storm drain, overlay.

\$670k

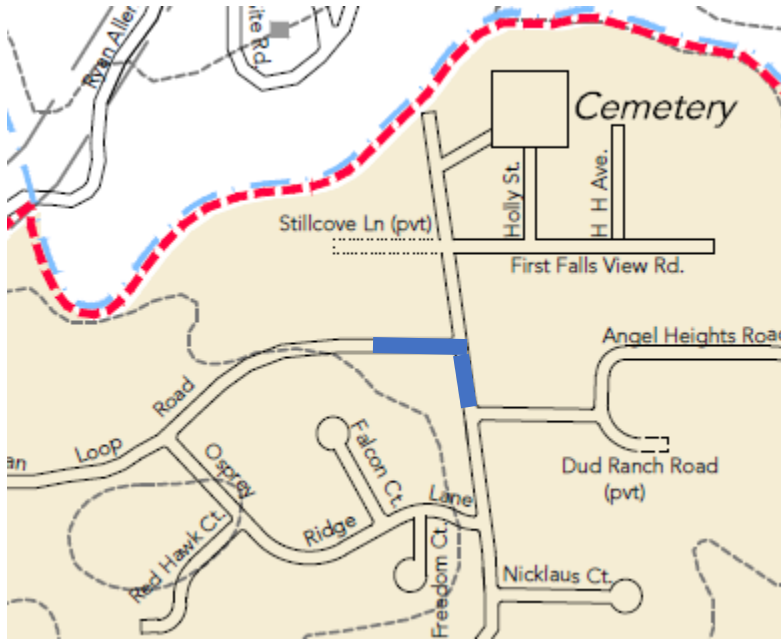
Jan 2027

**#4 Leavens Overlay** – Remove/grind deteriorated sections of asphalt, add sidewalk on west side.

\$225k

Aug 2022





**#14 Iman Loop-Iman Cemetery Sidewalk** – Continue sidewalk and curbing

\$75k

Sept 2027

**#21 City wide stormwater system repair and upgrade**

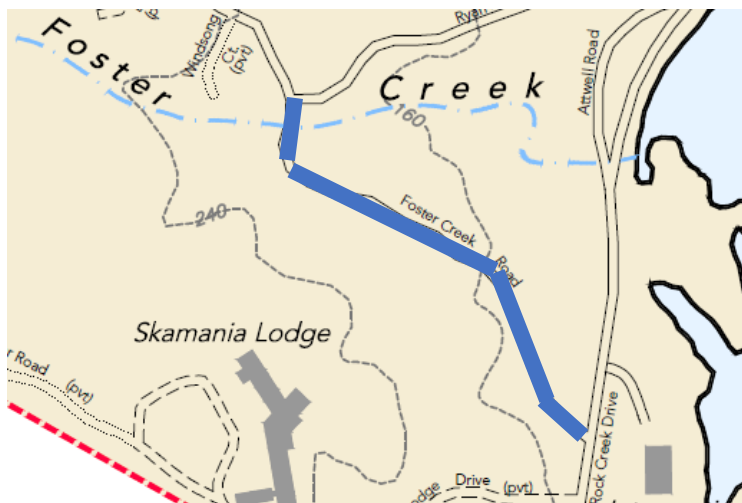
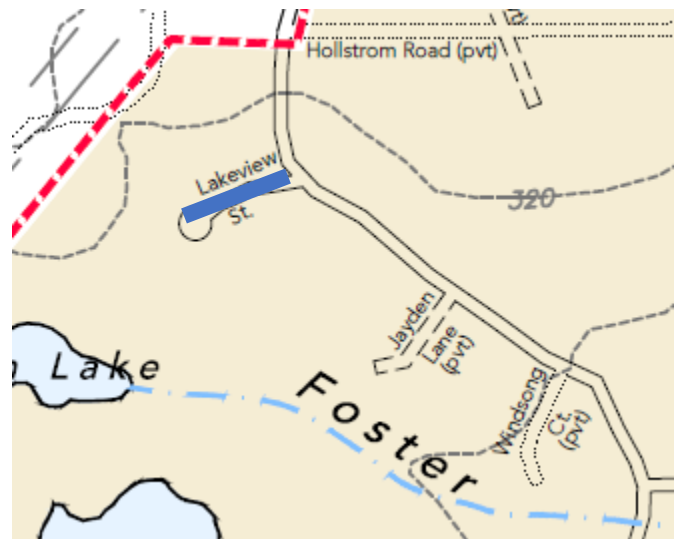
\$500k

July 2022

**#6 Lakeview Street** – rebuild and pave Lakeview, improve storm drainage

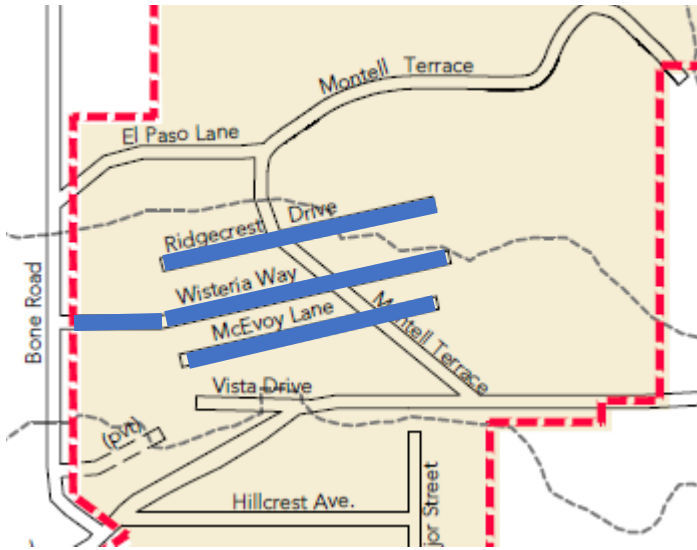
\$74k

July 2027



**#7 Foster Creek Road** – Acquire additional Right of Way

Jan 2023



**#8 Chipseal Program** – McEvoy Lane, Wisteria Way, Ridgecrest Dr.

\$36k

July 2023

**#15 Loop Road Sidewalk** –Construct sidewalk between McEvoy Lane to Bone Road.

\$200k

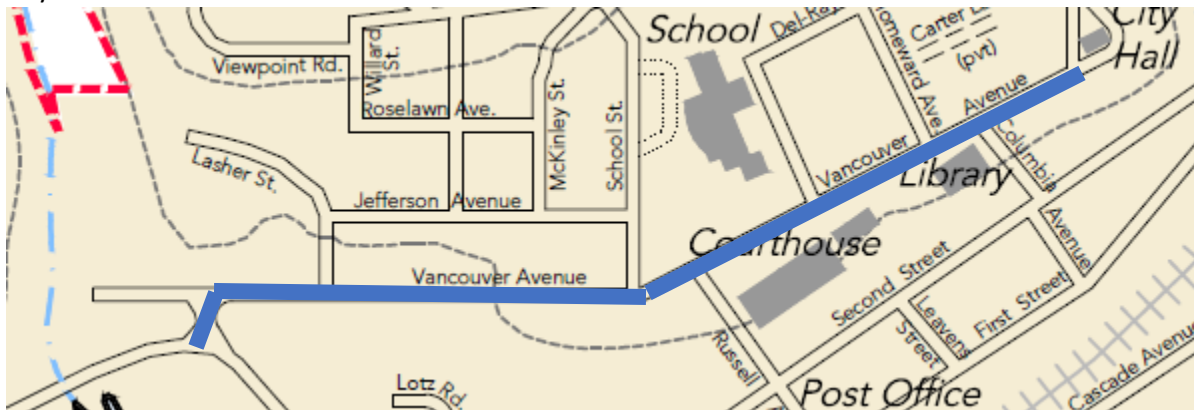
July 2027



**#16 Chipseal** – Vancouver Ave

\$45k

July 2023



2023 6-year TIP Update Project Maps-Workshop Draft



**#17 Frank Johns Sidewalk** – Construct new sidewalk along east side.

\$449k

Preliminary Engineering-Sept 2023

Construction - June 2024

**#19 Monda Road** – Straighten out the intersection where Monda and Iman Cemetery Road meet.

\$80k

Aug 2027



**#12 Vancouver Sidewalk East End** – Install sidewalks and curbs.

\$125k

July 2027



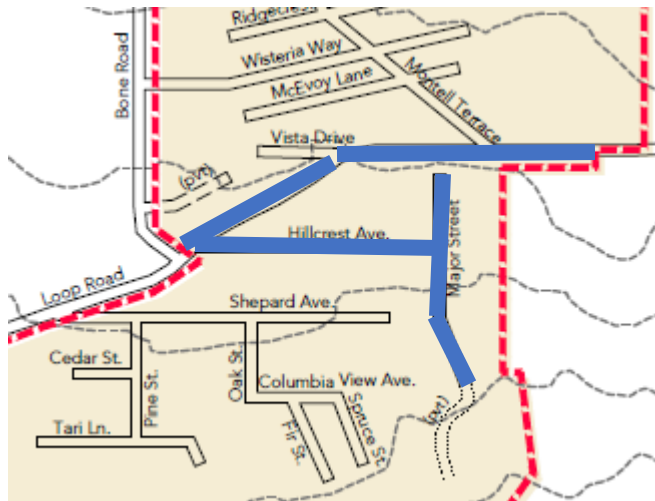
**#13 Rock Creek Bridge Replacement**

\$8.2M

Preliminary Engineering-May 2026

Right of Way Acquisition-June 2026

Construction-March 2027



**#18 Chipseal – Major St, Hillcrest and E. Loop Rd.**

\$35

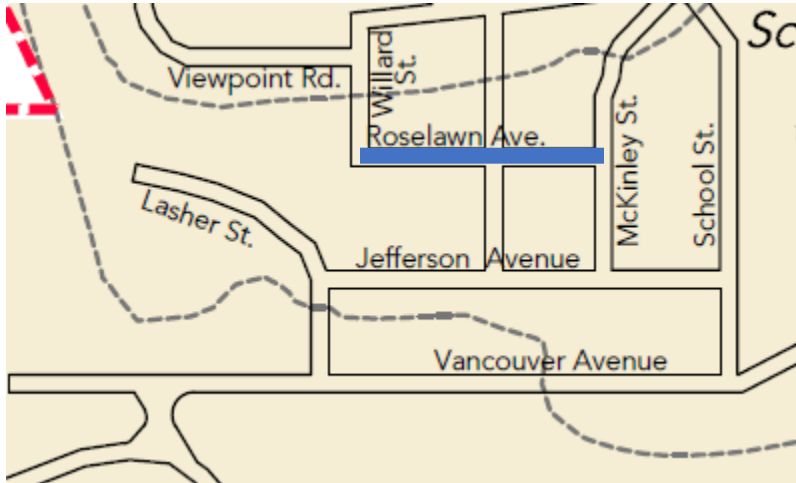
July 2027

**#20 Chipseal – Lasher, Roselawn**

\$23k

July 2025





**#24 Roselawn Avenue Overlay** – From Willard to McKinley, sidewalks, storm drains and ramps, overlay of entire street.

\$165k

July 2025

**#29 Russell Avenue Rebuild-Phase 2** – From Vancouver to Second St, new streetlights, sidewalks, storm drains and ramps, reconstruction of entire street.

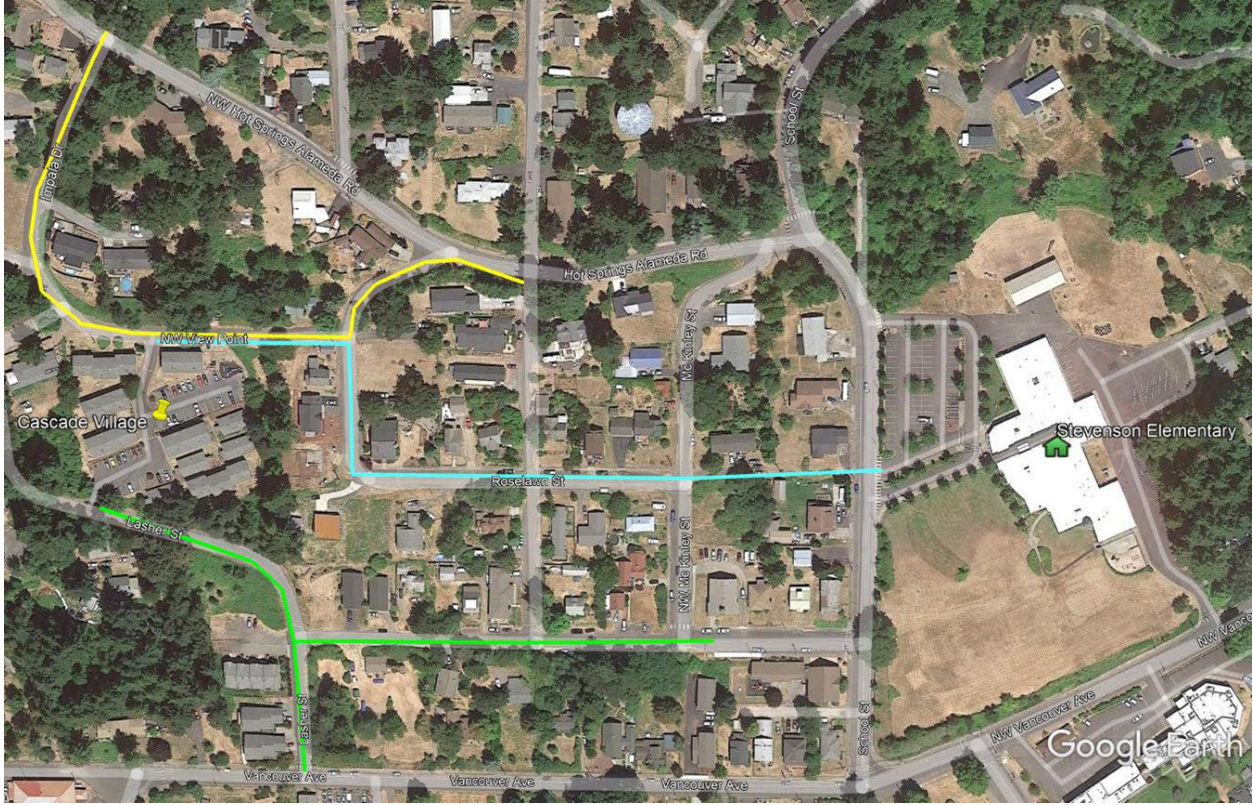
\$400k

July 2027



**Paving all City owned gravel roads.** Lakeview (already on TIP), Maple Alameda, Kanaka Underpass (already on TIP), etc.

2023 6-year TIP Update Project Maps-Workshop Draft



Safe Routes to School project – One of three options.



**Project – Lower Kanaka Creek RR Underpass**

Scope – Transition City roadway under the RR overpass at the East end of town from a primary vehicle access road, to a multi-use path (bike/ped) with Emergency access via bollards (to which Emergency staff would have keys and exclusive access and use)

**Additional projects identified as part of the Transportation Study.**