



**Stevensville Special Airport Board Meeting
Agenda for
WEDNESDAY, APRIL 05, 2023
5:30 PM
206 Buck Street, Town Hall**

1. Call to Order and Roll Call
2. Airport Business: Discussion/Decision
 - a. Skydive Montana Hanger Lease Proposal
 - b. Skydive Montana Landing Area Proposal
 - c. Skydive Montana Business License Application
 - d. Lease Suspension for Two Years, Don Whitehair
 - e. Enter the topic, that has been discussed/voted on by the Airport Board, that you are recommending the Town Council review or vote on.
 - f. Discussion of Items Brought Forth by Airport Board Members after Reviewing the Town Website and Duties of the Airport Board
3. Public Comments
4. Adjournment

Guidelines for Public Comment

Public Comment ensures an opportunity for citizens to meaningfully participate in the decisions of its elected officials. It is one of several ways your voice is heard by your local government. During public comment we ask that all participants respect the right of others to make their comment uninterrupted. The council's goal is to receive as much comment as time reasonably allows. All public comment should be directed to the chair (Mayor or designee). Comment made to the audience or individual council members may be ruled out of order. Public comment must remain on topic, and free from abusive language or unsupported allegations.

During any council meeting you have two opportunities to comment:

1. During the public comment period near the beginning of a meeting.
2. Before any decision-making vote of the council on an agenda item.

Comment made outside of these times may not be allowed.

Citizens wishing to speak during the official public comment period should come forward to the podium and state their name and address for the record. Comment during this time maybe time limited, as determined by the chair, to allow as many people as possible to comment. Citizens wishing to comment on a motion for decision before any vote can come forward or stand in place as they wish. Comment must remain on the motion before the council.

File Attachments for Item:

- a. Skydive Montana Hanger Lease Proposal

Skydive Montana Hanger Lease Proposal

The owning and investing members of Skydive Montana are proposing Lot 5 Block 6 for a hanger Lease at the Stevensville Airport. Lot 5 Block 6 has been approved for a 70 X 75 hanger according to the master plan. We have attached the map and layout for the Airport boards review.

Thank you

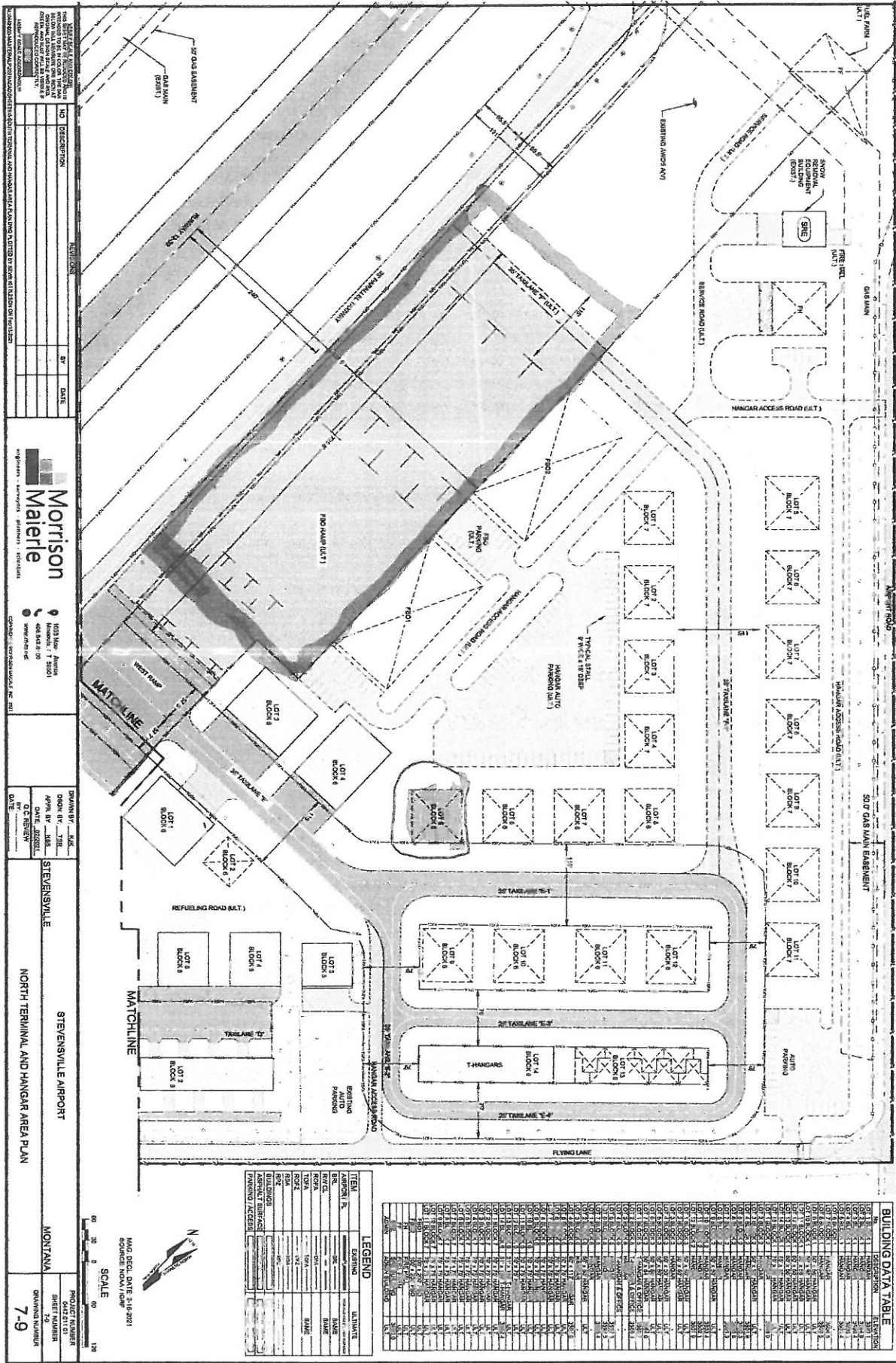
Skydive MT

File Attachments for Item:

b. Skydive Montana Landing Area Proposal

Skydive Montana Landing Area proposal

Skydive Montana is requesting to use the area of the ramp extension that did not go through for the Fbo project (see attached map). This is now an un used area of the airport, it would be a win win situation for all parties involved. This area provides the best margin of safety and separation for skydivers and aircraft, and lessens the burden of the airport with facilities maintenance, since Skydive Montana would be maintaining that grass for that area.



NO.	DESCRIPTION	DATE
1	NO	

Morrison
Materle

1033 Main Avenue
Missoula, MT 59801
406.542.7100
www.morrisonmaterle.com

DRAWN BY: JMK
CHECKED BY: JSE
DATE: 10/20/2011
BY: C. STEVENSON

STEVENSVILLE
NORTH TERMINAL AND HANGAR AREA PLAN

PROJECT NUMBER: 7-9
SHEET NUMBER: 7-9
DRAWING NUMBER: 7-9

DATE: 2-11-2011
SCALE: 1" = 100'

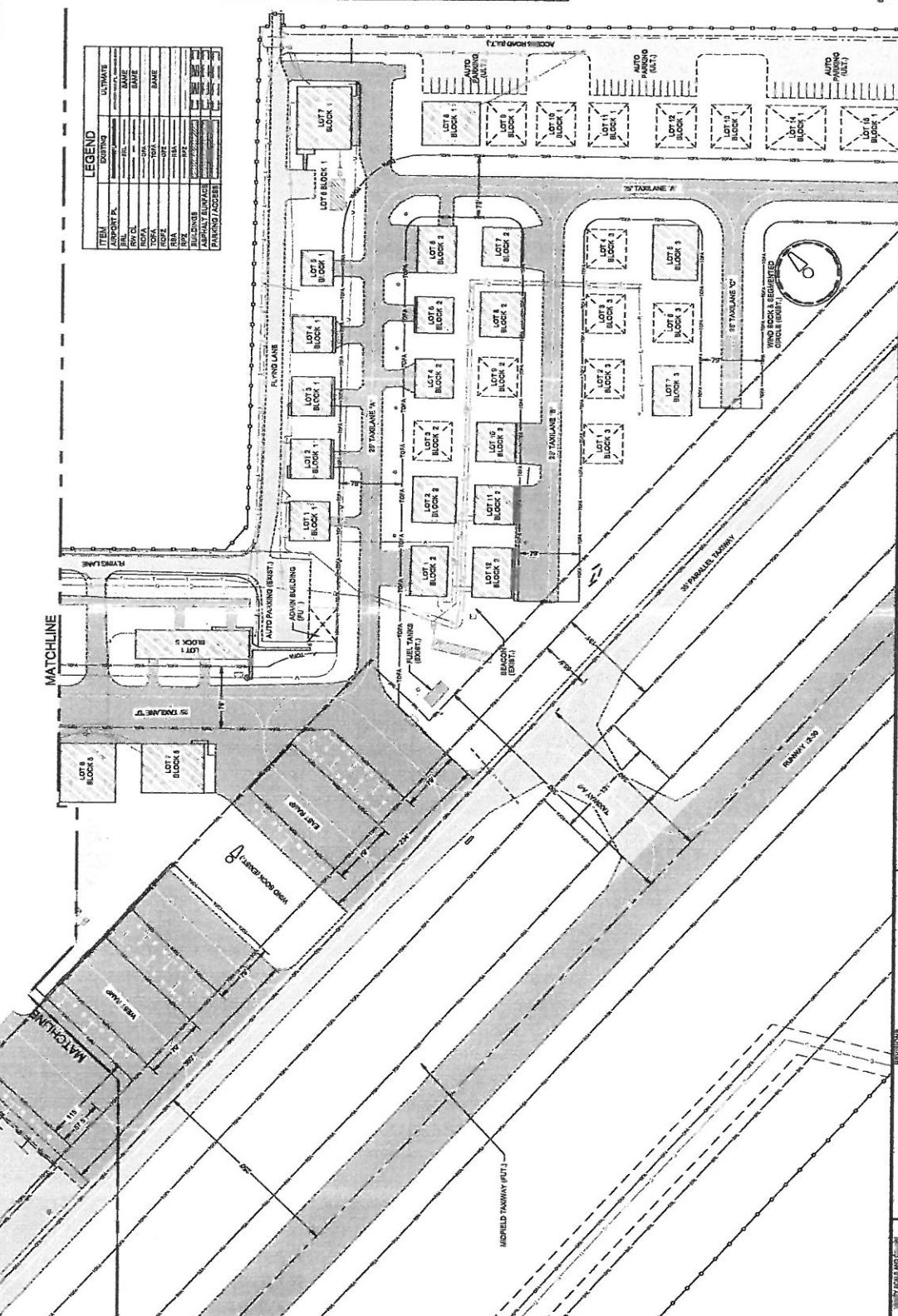
LEGEND

SYMBOL	DESCRIPTION
[Symbol]	EXISTING
[Symbol]	ULTIMATE
[Symbol]	ADDITIONAL
[Symbol]	REMOVE
[Symbol]	CONSTRUCTION
[Symbol]	ASPHALT SURFACE
[Symbol]	GRAVEL SURFACE
[Symbol]	CONCRETE SURFACE
[Symbol]	PAVING
[Symbol]	LANDSCAPE
[Symbol]	VEGETATION
[Symbol]	UTILITIES
[Symbol]	BOUNDARIES
[Symbol]	ADDITIONAL ACCESS


BUILDING DATA TABLE

NO.	DESCRIPTION	REVISION
1	LOT 1	
2	LOT 2	
3	LOT 3	
4	LOT 4	
5	LOT 5	
6	LOT 6	
7	LOT 7	
8	LOT 8	
9	LOT 9	
10	LOT 10	
11	LOT 11	
12	LOT 12	
13	LOT 13	
14	LOT 14	
15	LOT 15	
16	LOT 16	
17	LOT 17	
18	LOT 18	

NO.	DESCRIPTION	REVISION
1	ISSUED FOR PERMITS	
2	ISSUED FOR PERMITS	
3	ISSUED FOR PERMITS	
4	ISSUED FOR PERMITS	
5	ISSUED FOR PERMITS	
6	ISSUED FOR PERMITS	
7	ISSUED FOR PERMITS	
8	ISSUED FOR PERMITS	
9	ISSUED FOR PERMITS	
10	ISSUED FOR PERMITS	
11	ISSUED FOR PERMITS	
12	ISSUED FOR PERMITS	
13	ISSUED FOR PERMITS	
14	ISSUED FOR PERMITS	
15	ISSUED FOR PERMITS	
16	ISSUED FOR PERMITS	
17	ISSUED FOR PERMITS	
18	ISSUED FOR PERMITS	
19	ISSUED FOR PERMITS	
20	ISSUED FOR PERMITS	
21	ISSUED FOR PERMITS	
22	ISSUED FOR PERMITS	
23	ISSUED FOR PERMITS	
24	ISSUED FOR PERMITS	
25	ISSUED FOR PERMITS	
26	ISSUED FOR PERMITS	
27	ISSUED FOR PERMITS	
28	ISSUED FOR PERMITS	
29	ISSUED FOR PERMITS	
30	ISSUED FOR PERMITS	
31	ISSUED FOR PERMITS	
32	ISSUED FOR PERMITS	
33	ISSUED FOR PERMITS	
34	ISSUED FOR PERMITS	
35	ISSUED FOR PERMITS	
36	ISSUED FOR PERMITS	
37	ISSUED FOR PERMITS	
38	ISSUED FOR PERMITS	
39	ISSUED FOR PERMITS	
40	ISSUED FOR PERMITS	
41	ISSUED FOR PERMITS	
42	ISSUED FOR PERMITS	
43	ISSUED FOR PERMITS	
44	ISSUED FOR PERMITS	
45	ISSUED FOR PERMITS	
46	ISSUED FOR PERMITS	
47	ISSUED FOR PERMITS	
48	ISSUED FOR PERMITS	
49	ISSUED FOR PERMITS	
50	ISSUED FOR PERMITS	
51	ISSUED FOR PERMITS	
52	ISSUED FOR PERMITS	
53	ISSUED FOR PERMITS	
54	ISSUED FOR PERMITS	
55	ISSUED FOR PERMITS	
56	ISSUED FOR PERMITS	
57	ISSUED FOR PERMITS	
58	ISSUED FOR PERMITS	
59	ISSUED FOR PERMITS	
60	ISSUED FOR PERMITS	
61	ISSUED FOR PERMITS	
62	ISSUED FOR PERMITS	
63	ISSUED FOR PERMITS	
64	ISSUED FOR PERMITS	
65	ISSUED FOR PERMITS	
66	ISSUED FOR PERMITS	
67	ISSUED FOR PERMITS	
68	ISSUED FOR PERMITS	
69	ISSUED FOR PERMITS	
70	ISSUED FOR PERMITS	
71	ISSUED FOR PERMITS	
72	ISSUED FOR PERMITS	
73	ISSUED FOR PERMITS	
74	ISSUED FOR PERMITS	
75	ISSUED FOR PERMITS	
76	ISSUED FOR PERMITS	
77	ISSUED FOR PERMITS	
78	ISSUED FOR PERMITS	
79	ISSUED FOR PERMITS	
80	ISSUED FOR PERMITS	
81	ISSUED FOR PERMITS	
82	ISSUED FOR PERMITS	
83	ISSUED FOR PERMITS	
84	ISSUED FOR PERMITS	
85	ISSUED FOR PERMITS	
86	ISSUED FOR PERMITS	
87	ISSUED FOR PERMITS	
88	ISSUED FOR PERMITS	
89	ISSUED FOR PERMITS	
90	ISSUED FOR PERMITS	
91	ISSUED FOR PERMITS	
92	ISSUED FOR PERMITS	
93	ISSUED FOR PERMITS	
94	ISSUED FOR PERMITS	
95	ISSUED FOR PERMITS	
96	ISSUED FOR PERMITS	
97	ISSUED FOR PERMITS	
98	ISSUED FOR PERMITS	
99	ISSUED FOR PERMITS	
100	ISSUED FOR PERMITS	



ITEM	SYMBOL	DESCRIPTION
1	[Symbol]	ULTIMATE
2	[Symbol]	EXISTING
3	[Symbol]	ASPHALT SURFACE
4	[Symbol]	CONCRETE SURFACE
5	[Symbol]	GRAVEL SURFACE
6	[Symbol]	PAVING SURFACE
7	[Symbol]	GRAVEL SURFACE
8	[Symbol]	PAVING SURFACE
9	[Symbol]	GRAVEL SURFACE
10	[Symbol]	PAVING SURFACE
11	[Symbol]	GRAVEL SURFACE
12	[Symbol]	PAVING SURFACE
13	[Symbol]	GRAVEL SURFACE
14	[Symbol]	PAVING SURFACE
15	[Symbol]	GRAVEL SURFACE
16	[Symbol]	PAVING SURFACE
17	[Symbol]	GRAVEL SURFACE
18	[Symbol]	PAVING SURFACE
19	[Symbol]	GRAVEL SURFACE
20	[Symbol]	PAVING SURFACE
21	[Symbol]	GRAVEL SURFACE
22	[Symbol]	PAVING SURFACE
23	[Symbol]	GRAVEL SURFACE
24	[Symbol]	PAVING SURFACE
25	[Symbol]	GRAVEL SURFACE
26	[Symbol]	PAVING SURFACE
27	[Symbol]	GRAVEL SURFACE
28	[Symbol]	PAVING SURFACE
29	[Symbol]	GRAVEL SURFACE
30	[Symbol]	PAVING SURFACE
31	[Symbol]	GRAVEL SURFACE
32	[Symbol]	PAVING SURFACE
33	[Symbol]	GRAVEL SURFACE
34	[Symbol]	PAVING SURFACE
35	[Symbol]	GRAVEL SURFACE
36	[Symbol]	PAVING SURFACE
37	[Symbol]	GRAVEL SURFACE
38	[Symbol]	PAVING SURFACE
39	[Symbol]	GRAVEL SURFACE
40	[Symbol]	PAVING SURFACE
41	[Symbol]	GRAVEL SURFACE
42	[Symbol]	PAVING SURFACE
43	[Symbol]	GRAVEL SURFACE
44	[Symbol]	PAVING SURFACE
45	[Symbol]	GRAVEL SURFACE
46	[Symbol]	PAVING SURFACE
47	[Symbol]	GRAVEL SURFACE
48	[Symbol]	PAVING SURFACE
49	[Symbol]	GRAVEL SURFACE
50	[Symbol]	PAVING SURFACE
51	[Symbol]	GRAVEL SURFACE
52	[Symbol]	PAVING SURFACE
53	[Symbol]	GRAVEL SURFACE
54	[Symbol]	PAVING SURFACE
55	[Symbol]	GRAVEL SURFACE
56	[Symbol]	PAVING SURFACE
57	[Symbol]	GRAVEL SURFACE
58	[Symbol]	PAVING SURFACE
59	[Symbol]	GRAVEL SURFACE
60	[Symbol]	PAVING SURFACE
61	[Symbol]	GRAVEL SURFACE
62	[Symbol]	PAVING SURFACE
63	[Symbol]	GRAVEL SURFACE
64	[Symbol]	PAVING SURFACE
65	[Symbol]	GRAVEL SURFACE
66	[Symbol]	PAVING SURFACE
67	[Symbol]	GRAVEL SURFACE
68	[Symbol]	PAVING SURFACE
69	[Symbol]	GRAVEL SURFACE
70	[Symbol]	PAVING SURFACE
71	[Symbol]	GRAVEL SURFACE
72	[Symbol]	PAVING SURFACE
73	[Symbol]	GRAVEL SURFACE
74	[Symbol]	PAVING SURFACE
75	[Symbol]	GRAVEL SURFACE
76	[Symbol]	PAVING SURFACE
77	[Symbol]	GRAVEL SURFACE
78	[Symbol]	PAVING SURFACE
79	[Symbol]	GRAVEL SURFACE
80	[Symbol]	PAVING SURFACE
81	[Symbol]	GRAVEL SURFACE
82	[Symbol]	PAVING SURFACE
83	[Symbol]	GRAVEL SURFACE
84	[Symbol]	PAVING SURFACE
85	[Symbol]	GRAVEL SURFACE
86	[Symbol]	PAVING SURFACE
87	[Symbol]	GRAVEL SURFACE
88	[Symbol]	PAVING SURFACE
89	[Symbol]	GRAVEL SURFACE
90	[Symbol]	PAVING SURFACE
91	[Symbol]	GRAVEL SURFACE
92	[Symbol]	PAVING SURFACE
93	[Symbol]	GRAVEL SURFACE
94	[Symbol]	PAVING SURFACE
95	[Symbol]	GRAVEL SURFACE
96	[Symbol]	PAVING SURFACE
97	[Symbol]	GRAVEL SURFACE
98	[Symbol]	PAVING SURFACE
99	[Symbol]	GRAVEL SURFACE
100	[Symbol]	PAVING SURFACE



PROJECT NUMBER
2423121

SHEET NUMBER
8-9

STATE
MONTANA

CITY
STEVENSVILLE

PROJECT NAME
STEVENSVILLE AIRPORT SOUTH TERMINAL AND HANGAR AREA PLAN

DRAWN BY J.E.L.

CHECKED BY J.E.L.

DATE 03/20/21

SCALE AS SHOWN

PROJECT INFORMATION

1001 S. 17th Ave. Stevensville, MT 59701
 406.842.6800
 www.mma.com

Morrison Maierle
 engineers - surveyors - planners - architects

NO.	DESCRIPTION	BY	DATE

File Attachments for Item:

e. Enter the topic, that has been discussed/voted on by the Airport Board, that you are recommending the Town Council review or vote on.



Stevensville Town Council Meeting

Agenda Item Request

To be submitted BEFORE Noon on the Wednesday immediately preceding the Thursday agenda publishing deadline (8-days ahead of the meeting).

Agenda Item Type:	New Business
Person Submitting the Agenda Item:	Craig Thomas
Second Person Submitting the Agenda Item:	Airport Board Member, Airport Manager, Citizen, Airport User, Etc.
Submitter Title:	Airport Board Chairman
Submitter Phone:	406-123-4567
Submitter Email:	abcdefg@gmail.com
Requested Council Meeting Date for Item:	Enter the date of the council meeting that you would like to see the agenda item on
Agenda Topic:	Enter the topic, that has been discussed/voted on by the Airport Board, that you are recommending the Town Council review or vote on.
Backup Documents Attached?	Yes
If no, why not?	
Approved/Disapproved?	Choose an item.
If Approved, Meeting Date for Consideration:	
Notes:	Use this area to add any additional information that may not be included in your backup documentation

**Any agenda item is turned into the town clerk either in person or via email. The town clerk reviews the agenda item and presents to the mayor for final review.