



JOINT REVIEW BOARD AGENDA

February 27, 2024 at 3:00 PM

**City Hall
Council Chamber
828 Center Avenue
Sheboygan, WI**

Persons with disabilities who need accommodations to attend this meeting should contact the Department of City Development, (920) 459-3377. Persons other than commission, committee, and board members who wish to participate remotely shall provide notice to the City Development Department at (920) 459-3377 at least 24 hours before the meeting so that the person may be provided a remote link for that purpose.

OPENING OF MEETING

1. Call to Order
2. Pledge of Allegiance

MINUTES

- [3.](#) Approval of minutes from the December 19, 2023 meeting.

ITEMS FOR DISCUSSION AND POSSIBLE ACTION

4. Consideration and appointment and/or reaffirmation of the Joint Review Board's public member.
5. Election and/or reaffirmation of Chairperson.
6. Discussion of responsibilities of the Joint Review Board.
- [7.](#) Review and discuss draft Project Plan for Tax Incremental District No. 21
- [8.](#) Review and discuss draft Project Plan for Tax Incremental District No. 22
- [9.](#) Review and discuss draft Project Plan for Tax Incremental District No. 23
- [10.](#) Review and discuss draft Project Plan for Tax Incremental District No. 24

NEXT MEETING

11. To Be Determined

ADJOURN

12. Motion to adjourn

In compliance with Wisconsin's Open Meetings Law, this agenda was posted in the following locations more than 24 hours prior to the time of the meeting:

*City Hall • Mead Public Library
Sheboygan County Administration Building • City's website*

CITY OF SHEBOYGAN**JOINT REVIEW BOARD MINUTES****Tuesday, December 19, 2023**

OPENING OF MEETING

MEMBERS PRESENT: Mayor Ryan Sorenson, Roy Kluss (LTC), Mark Boehlke (SASD), and Roger TeStroete (County)

MEMBERS EXCUSED: Roberta Filicky-Peneski (citizen member)

STAFF/OFFICIALS PRESENT: Planning & Development Director Diane McGinnis-Casey and Community Development Planner Janet M Duellman

OTHERS: Phil Cosson (Ehlers) attended remotely

1. Call to Order

Mayor Sorenson called the meeting to order.

2. Pledge of Allegiance

The Pledge of Allegiance was recited.

MINUTES

3. Approval of minutes from the November 14, 2023 meeting.

Motion by Roger TeStroete, second by Roy Kluss to approve. Motion carried.

ITEMS FOR DISCUSSION AND POSSIBLE ACTION

4. Review the public records, planning documents, and the resolutions passed by the Plan Commission and Common Council.

Phil Cosson, Ehlers, reviewed both TID 17 and TID 18 explaining the minor changes that were made to the plans and maps since the last Joint Review Board Meeting.

The Joint Review Board Committee had no questions.

5. Consideration of Resolution Approving an Amended Project Plan and Boundaries for Tax Incremental District No. 17.

Motion by Roy Kluss, second by Mark Boehlke to accept the resolution approving the amended project plan and boundaries for TID 17 from Plan Commission and Common Council. Motion carried.

6. Consideration of Resolution Approving an Amended Project Plan and Boundaries for Tax Incremental District 18.

Motion by Mark Boehlke, second by Roy Kluss to accept the resolution approving the amended project plan and boundaries for TID 18 from Plan Commission and Common Council. Motion carried.

NEXT MEETING

7. To Be Determined.

ADJOURN

8. Motion to adjourn

Motion by Roger TeStroete, second by Roy Kluss to adjourn. Motion carried.

Being no further business, the meeting was adjourned at 3:19 p.m.

February 20, 2024

PROJECT PLAN

City of Sheboygan, Wisconsin

Tax Incremental District No. 21

Downtown, River Front, and Southeast Side



Prepared by:

Ehlers
N19W24400 Riverwood Drive,
Suite 100
Waukesha, WI 53188

BUILDING COMMUNITIES. IT'S WHAT WE DO.

KEY DATES

Organizational Joint Review Board Meeting Held:	Scheduled for Feb. 27, 2024
Public Hearing Held:	Scheduled for Feb. 27, 2024
Approval by Plan Commission:	Scheduled for Feb. 27, 2024
Adoption by Common Council:	Scheduled for March 18, 2024
Approval by the Joint Review Board:	Scheduled for TBD

TABLE OF CONTENTS

Executive Summary	3
Preliminary Map of Proposed District Boundary	6
Map Showing Existing Uses and Conditions	13
Equalized Value Test	24
Statement Listing the Kind, Number and Location of All Proposed Public Works or Improvements Within the District	25
Map Showing Proposed Improvements and Uses	32
Detailed List of Estimated Project Costs	35
Economic Feasibility Study, Description of the Methods of Financing Estimated Project Costs and the Time When Related Costs or Monetary Obligations are to be Incurred	36
Annexed Property	41
Estimate of Property to Be Devoted to Retail Business	42
Proposed Changes of Zoning Ordinances, Master Plan, Map, Building Codes and City Ordinances	43
Statement of the Proposed Method for the Relocation of any Persons to be Displaced	44
How Creation of the Tax Incremental District Promotes the Orderly Development of the City	45
List of Estimated Non-Project Costs	46
Legal Opinion Advising Whether the Plan is Complete and Complies with Wis. Stat. § 66.1105(4)(f)	47
Calculation of the Share of Projected Tax Increments Estimated to be Paid by the Owners of Property in the Overlying Taxing Jurisdictions	49

SECTION 1:

Executive Summary

DESCRIPTION OF DISTRICT

Tax Incremental District (“TID”) No. 21 (“District”) is a proposed In Need of Rehabilitation or Conservation District comprising approximately 250.67 acres excluding wetland located throughout the City’s downtown, river front, and near southside. When created, the district will pay the costs of new public infrastructure, cleanup and demolition costs, land acquisition, development incentives and other project costs, all of which are required to rehabilitate and conserve the area within the District with needed development and redevelopment of a variety of housing developments, ancillary retail and commercial uses and ancillary public uses (“Project”).

AUTHORITY

The City is creating the District under the provisions of Chapter 66 of the Wisconsin Statutes, particularly Sec. 66.1337 and Sec. 66.1105.

ESTIMATED TOTAL PROJECT COST EXPENDITURES

The City anticipates making total expenditures of approximately \$69.5M (“Project Costs”) to undertake the projects listed in this Project Plan (“Plan”). Project Costs associated with the proposed redevelopment of sites, necessary public infrastructure, development incentives, and administrative costs are detailed on Page 34 of this project plan.

INCREMENTAL VALUATION

The City projects that new land and improvements value of approximately \$329M will result from the Project. Creation of this additional value will be made possible by the Project Costs made within the District. A table detailing assumption as to the development timing and associated values is included in the Economic Feasibility Study located within this Plan.

EXPECTED TERMINATION OF DISTRICT

Based on the Economic Feasibility Study located within Section 9 of this Plan, the City anticipates that the District will generate sufficient tax increment to pay all Project Costs within its allowable 27 years. To cashflow the proposed project costs, we have included TID revenue sharing from TIDS 22, and 24. Future revenue sharing will need to be approved in future amendments.

SUMMARY OF FINDINGS

As required by Wis. Stat. § 66.1105, and as documented in this Plan and the exhibits contained and referenced herein, the following findings are made:

1. That “but for” the creation of this District, the development projected to occur as detailed in this Plan: 1) would not occur; or 2) would not occur in the manner, at the values, or within the timeframe desired by the City. In reaching this determination, the City has considered:

The City has received representations from various developers that the extraordinary costs associated with demolition of structures and redevelopment of existing sites makes the proposed redevelopment projects not economically viable without public involvement and incentives.

The public infrastructure necessary to allow for development and redevelopment within the District requires substantial investment. Absent the use of tax increment financing, the City is unable to fully-fund the necessary infrastructure improvements.

2. The economic benefits of the District, as measured by increased employment, business and personal income, and property value, are sufficient to compensate for the cost of the improvements. In making this determination, the City has considered the following information:

The expectation that the Project will provide new employment and housing opportunities and benefits to local businesses as the developers will likely purchase goods and services from local suppliers, retailers, restaurants and service companies during the construction of the projects.

3. The benefits of the proposal outweigh the anticipated tax increments to be paid by the owners of property in the overlying taxing jurisdictions. As required by Wis. Stat. § 66.1105(4)(i)4., a calculation of the share of projected tax increments estimated to be paid by the owners of property in the overlying taxing jurisdictions has been prepared and can be found in this Plan. However, because the Project would not occur without the use of tax incremental financing, these tax increments would not be paid but for creation of the District. Accordingly, the City finds that the benefits expected to be realized as set forth in this Plan outweigh the value of the tax increments to be invested in the Project.
4. Not less than 50% by area of the real property within the District is in need of rehabilitation or conservation work as defined by Wis. Stat. § 66.1337(2m)(a).
5. Based on the foregoing finding, the District is designated as a district in need of rehabilitation or conservation.

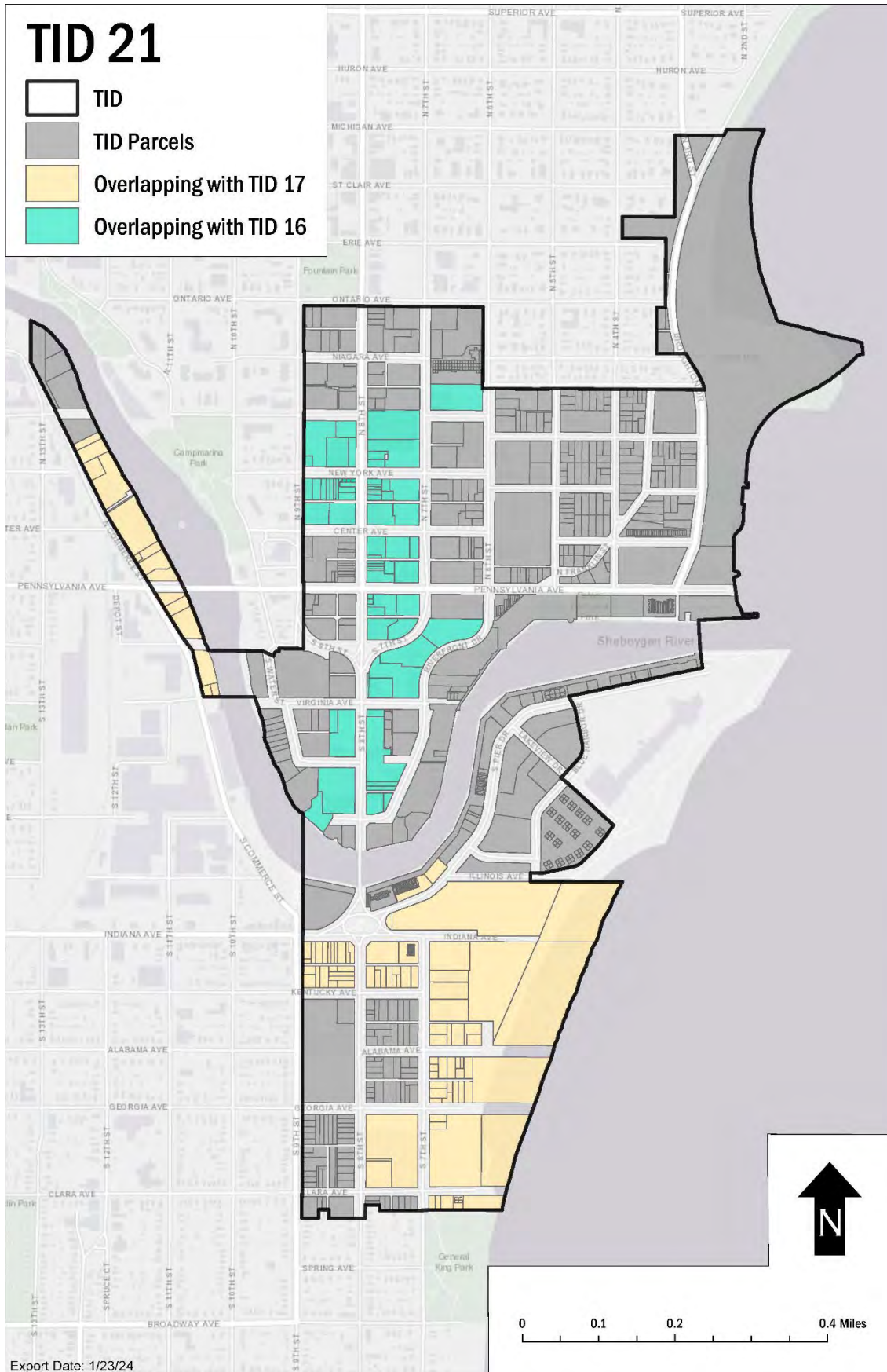
6. The Project Costs relate directly to the rehabilitation or conservation of property and improvements in the District, consistent with the purpose for which the District is created.
7. Improvements to be made in the District are likely to significantly enhance the value of substantially all the other real property in the District.
8. The equalized value of taxable property in the District, plus the incremental value of all existing tax incremental districts within the City does not exceed 12% of the total equalized value of taxable property within the City.
9. The City estimates that approximately 30% of the territory within the District will be devoted to retail business at the end of the District's maximum expenditure period, pursuant to Wis. Stat. § 66.1105(5)(b).
10. That there are no parcels to be included within the District that were annexed by the City within the preceding three-year period.
11. The Plan for the District is feasible and is in conformity with the Master Plan of the City.

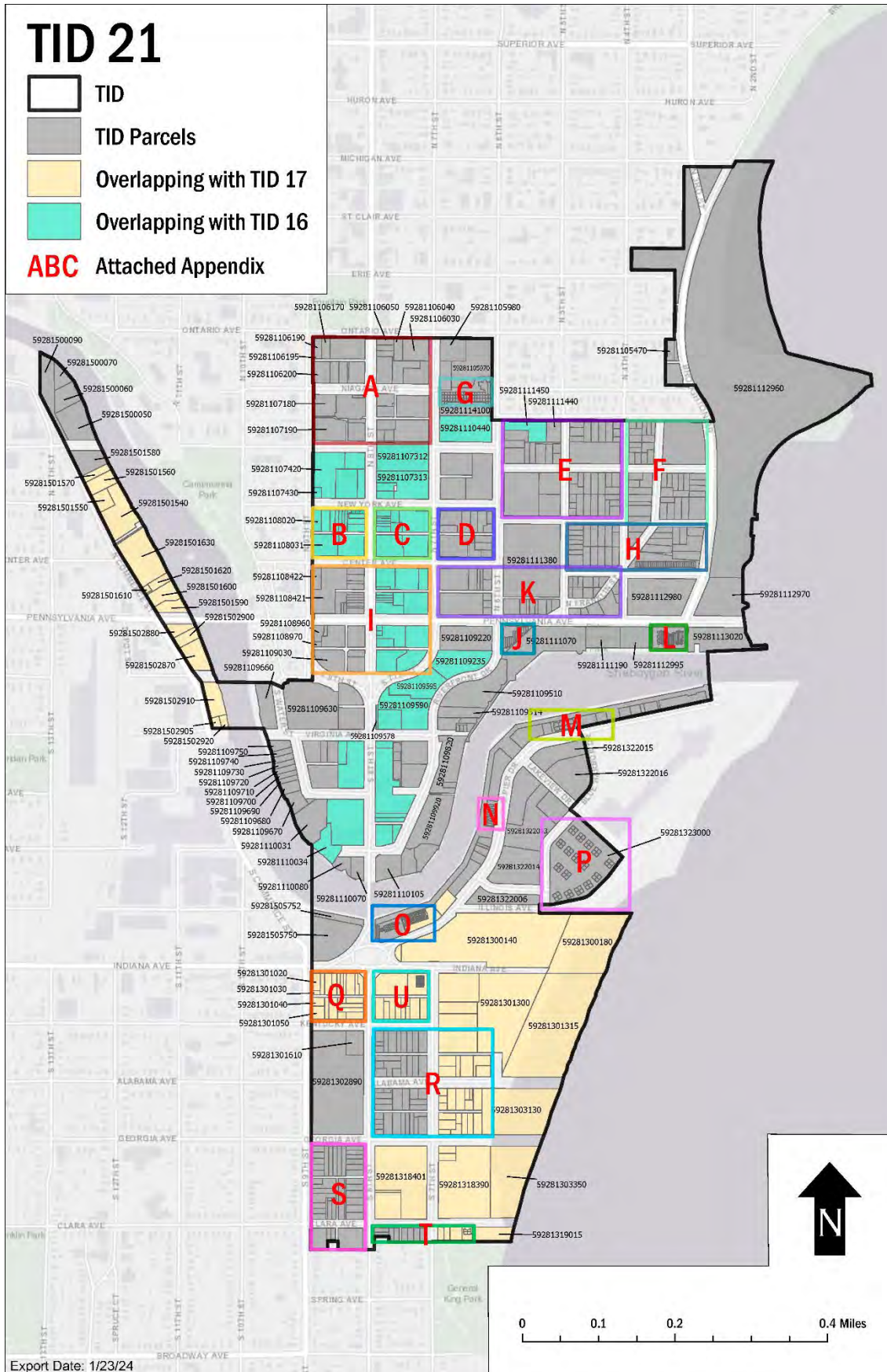
SECTION 2:

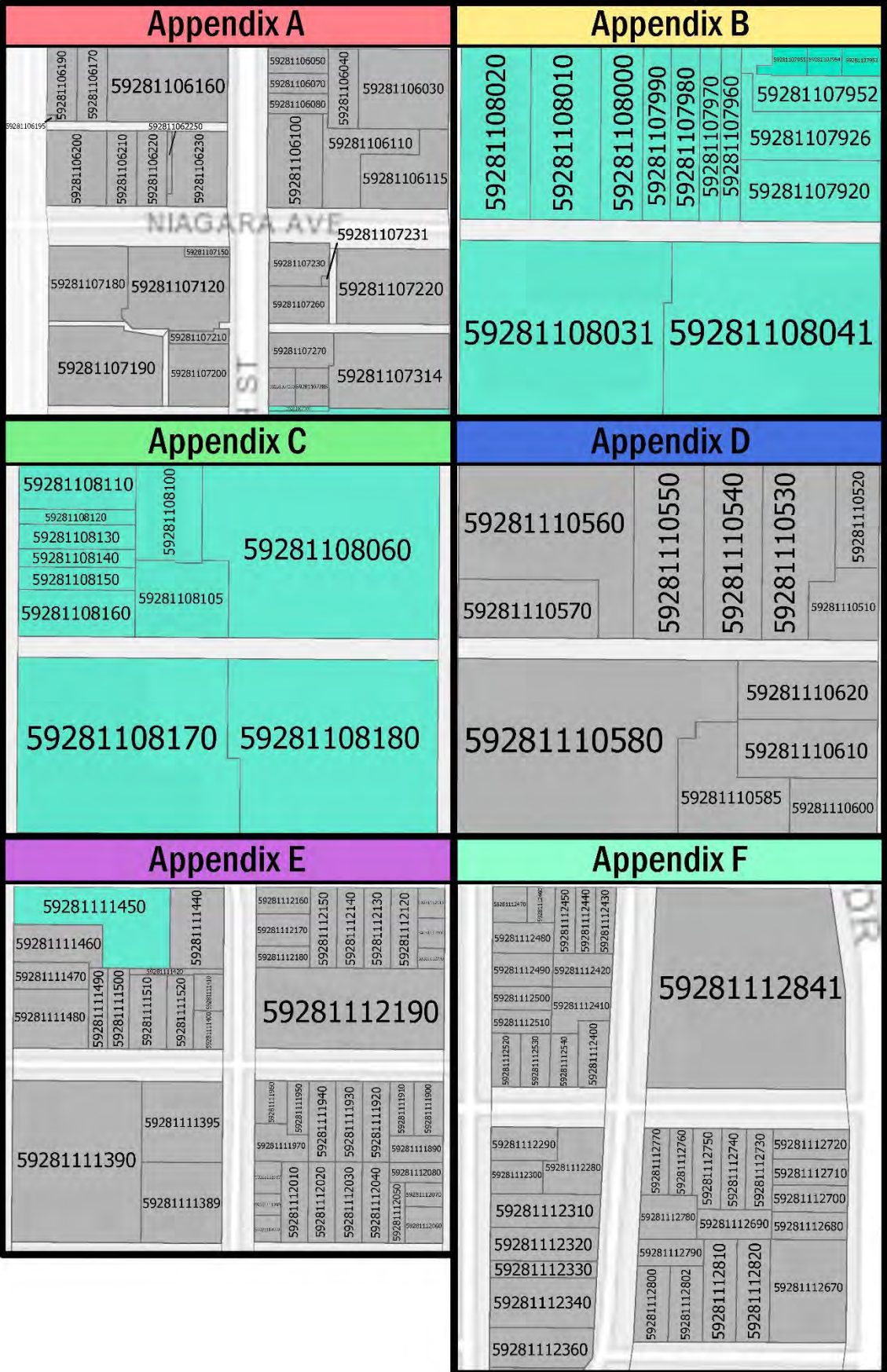
Preliminary Map of Proposed District Boundary

Maps Found on Following Page.

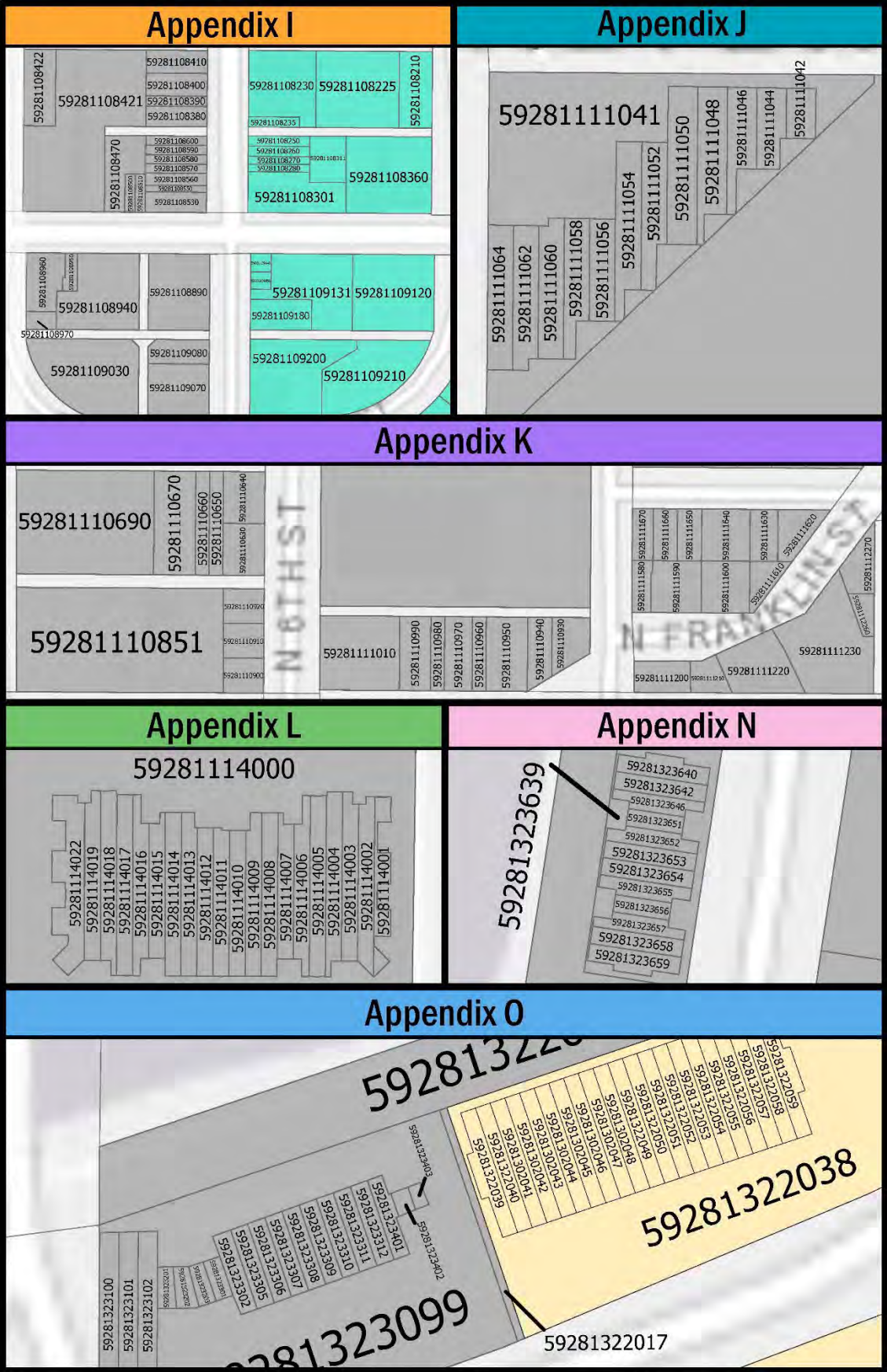
To the extent District boundaries include wetlands identified on a map prepared under Wis. Stat. § 23.32, the wetlands are excluded from the District.

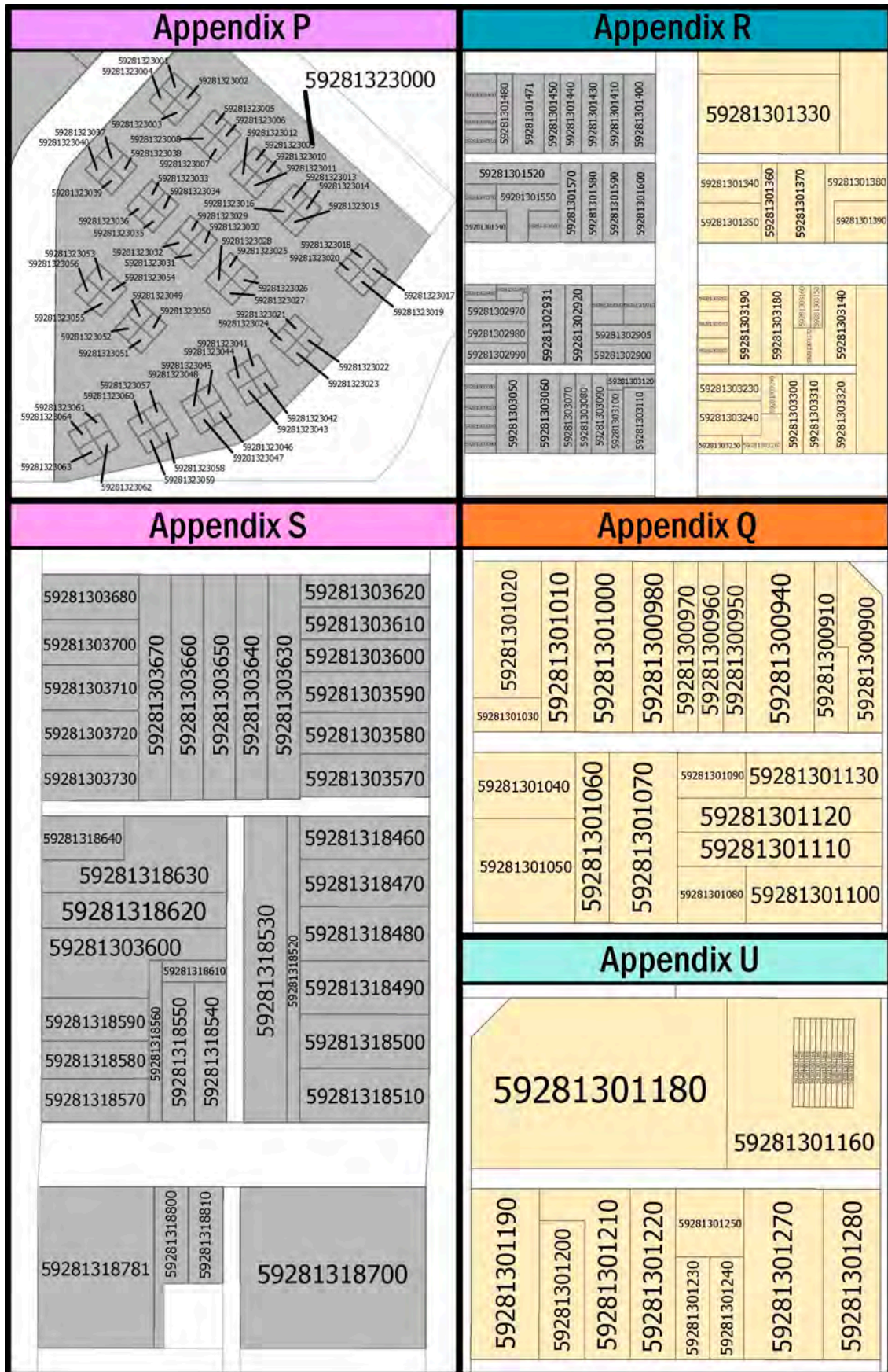






Appendix H												
59281111740	59281111730	59281111720	59281111710	59281111700	59281111690	59281112370	59281112620	59281112600	59281112580			
59281111750						59281112380				59281112630	59281112590	
59281111760					59281111680							59281112640
59281111770					59281112650							
59281111780												
59281111790	59281111870	59281112550										
59281111810	59281111820	59281111840	59281111850	59281111860	59281111870	59281113000						
592811302	592811321	592811330	592811339	592811348	592811357	592811366	592811375	592811384	592811393			
592811392	592811401	592811410	592811419	592811428	592811437	592811446	592811455	592811464	592811473			
592811482	592811491	592811500	592811509	592811518	592811527	592811536	592811545	592811554	592811563			
592811573	592811582	592811591	592811600	592811609	592811618	592811627	592811636	592811645	592811654			
592811664	592811673	592811682	592811691	592811700	592811709	592811718	592811727	592811736	592811745			
592811756	592811765	592811774	592811783	592811792	592811801	592811810	592811819	592811828	592811837			
592811848	592811857	592811866	592811875	592811884	592811893	592811902	592811911	592811920	592811929			
592811939	592811948	592811957	592811966	592811975	592811984	592811993	592812002	592812011	592812020			
592812030	592812039	592812048	592812057	592812066	592812075	592812084	592812093	592812102	592812111			
592812121	592812130	592812139	592812148	592812157	592812166	592812175	592812184	592812193	592812202			
592812212	592812221	592812230	592812239	592812248	592812257	592812266	592812275	592812284	592812293			
592812303	592812312	592812321	592812330	592812339	592812348	592812357	592812366	592812375	592812384			
592812394	592812403	592812412	592812421	592812430	592812439	592812448	592812457	592812466	592812475			
592812485	592812494	592812503	592812512	592812521	592812530	592812539	592812548	592812557	592812566			
592812576	592812585	592812594	592812603	592812612	592812621	592812630	592812639	592812648	592812657			
592812667	592812676	592812685	592812694	592812703	592812712	592812721	592812730	592812739	592812748			
592812757	592812766	592812775	592812784	592812793	592812802	592812811	592812820	592812829	592812838			
592812847	592812856	592812865	592812874	592812883	592812892	592812901	592812910	592812919	592812928			
592812937	592812946	592812955	592812964	592812973	592812982	592812991	592813000	592813009	592813018			
592813027	592813036	592813045	592813054	592813063	592813072	592813081	592813090	592813099	592813108			
592813117	592813126	592813135	592813144	592813153	592813162	592813171	592813180	592813189	592813198			
592813207	592813216	592813225	592813234	592813243	592813252	592813261	592813270	592813279	592813288			
592813297	592813306	592813315	592813324	592813333	592813342	592813351	592813360	592813369	592813378			
592813387	592813396	592813405	592813414	592813423	592813432	592813441	592813450	592813459	592813468			
592813477	592813486	592813495	592813504	592813513	592813522	592813531	592813540	592813549	592813558			
592813567	592813576	592813585	592813594	592813603	592813612	592813621	592813630	592813639	592813648			
592813657	592813666	592813675	592813684	592813693	592813702	592813711	592813720	592813729	592813738			
592813747	592813756	592813765	592813774	592813783	592813792	592813801	592813810	592813819	592813828			
592813837	592813846	592813855	592813864	592813873	592813882	592813891	592813900	592813909	592813918			
592813927	592813936	592813945	592813954	592813963	592813972	592813981	592813990	592813999	592814008			
592814017	592814026	592814035	592814044	592814053	592814062	592814071	592814080	592814089	592814098			
592814107	592814116	592814125	592814134	592814143	592814152	592814161	592814170	592814179	592814188			
592814197	592814206	592814215	592814224	592814233	592814242	592814251	592814260	592814269	592814278			
592814287	592814296	592814305	592814314	592814323	592814332	592814341	592814350	592814359	592814368			
592814377	592814386	592814395	592814404	592814413	592814422	592814431	592814440	592814449	592814458			
592814467	592814476	592814485	592814494	592814503	592814512	592814521	592814530	592814539	592814548			
592814557	592814566	592814575	592814584	592814593	592814602	592814611	592814620	592814629	592814638			
592814647	592814656	592814665	592814674	592814683	592814692	592814701	592814710	592814719	592814728			
592814737	592814746	592814755	592814764	592814773	592814782	592814791	592814800	592814809	592814818			
592814827	592814836	592814845	592814854	592814863	592814872	592814881	592814890	592814899	592814908			
592814917	592814926	592814935	592814944	592814953	592814962	592814971	592814980	592814989	592814998			
592815007	592815016	592815025	592815034	592815043	592815052	592815061	592815070	592815079	592815088			
592815097	592815106	592815115	592815124	592815133	592815142	592815151	592815160	592815169	592815178			
592815187	592815196	592815205	592815214	592815223	592815232	592815241	592815250	592815259	592815268			
592815277	592815286	592815295	592815304	592815313	592815322	592815331	592815340	592815349	592815358			
592815367	592815376	592815385	592815394	592815403	592815412	592815421	592815430	592815439	592815448			
592815457	592815466	592815475	592815484	592815493	592815502	592815511	592815520	592815529	592815538			
592815547	592815556	592815565	592815574	592815583	592815592	592815601	592815610	592815619	592815628			
592815637	592815646	592815655	592815664	592815673	592815682	592815691	592815700	592815709	592815718			
592815727	592815736	592815745	592815754	592815763	592815772	592815781	592815790	592815799	592815808			
592815817	592815826	592815835	592815844	592815853	592815862	592815871	592815880	592815889	592815898			
592815907	592815916	592815925	592815934	592815943	592815952	592815961	592815970	592815979	592815988			
592815997	592816006	592816015	592816024	592816033	592816042	592816051	592816060	592816069	592816078			
592816087	592816096	592816105	592816114	592816123	592816132	592816141	592816150	592816159	592816168			
592816177	592816186	592816195	592816204	592816213	592816222	592816231	592816240	592816249	592816258			
592816267	592816276	592816285	592816294	592816303	592816312	592816321	592816330	592816339	592816348			
592816357	592816366	592816375	592816384	592816393	592816402	592816411	592816420	592816429	592816438			
592816447	592816456	592816465	592816474	592816483	592816492	592816501	592816510	592816519	592816528			
592816537	592816546	592816555	592816564	592816573	592816582	592816591	592816600	592816609	592816618			
592816627	592816636	592816645	592816654	592816663	592816672	592816681	592816690	592816699	592816708			
592816717	592816726	592816735	592816744	592816753	592816762	592816771	592816780	592816789	592816798			
592816807	592816816	592816825	592816834	592816843	592816852	592816861	592816870	592816879	592816888			
592816897	592816906	592816915	592816924	592816933	592816942	592816951	592816960	592816969	592816978			
592816987	592816996	592817005	592817014	592817023	592817032	592817041	592817050	592817059	592817068			
592817077	592817086	592817095	592817104	592817113	592817122	592817131	592817140	592817149	592817158			
592817167	592817176	592817185	592817194	592817203	592817212	592817221	592817230	592817239	592817248			
592817257	592817266	592817275	592817284	592817293	592817302	592817311	592817320	592817329	592817338			
592817347	592817356	592817365	592817374	592817383	592817392	592817401	592817410	592817419	592817428			
592817437	592817446	592817455	592817464	592817473	592817482	592817491	592817500	592817509	592817518			
592817527	592817536	592817545	592817554	592817563	592817572	592817581	592817590	592817599	592817608			
592817617	592817626	592817635	592817644	592817653	592817662	592817671	592817680	592817689	592817698			
592817707	592817716	592817725	592817734	592817743	592817752	592817761	592817770	592817779	592817788			
592817797	592817806	592817815	592817824	592817833	592817842	592817851	592817860	592817869	592817878			
592817887	592817896	592817905	592817914	592817923	592817932	592817941	592817950	592817959	592817968			
592817977	592817986	592817995	592818004	592818013	592818022	592818031	592818040	592818049	592818058			
592818067	592818076	592818085	592818094	592818103	592818112	592818121	592818130	592818139	592818148			
592818157	592818166	592818175	592818184	592818193	592818202	592818211	592818220	592818229	592818238			
592818247	592818256	592818265	592818274	592818283	592818292	592818301	592818310	592818319	592818328			
592818337	592818346	592818355	592818364	592818373	592818382	592818391	592818400	592818409	592818418			
592818427	592818436	592818445	592818454									

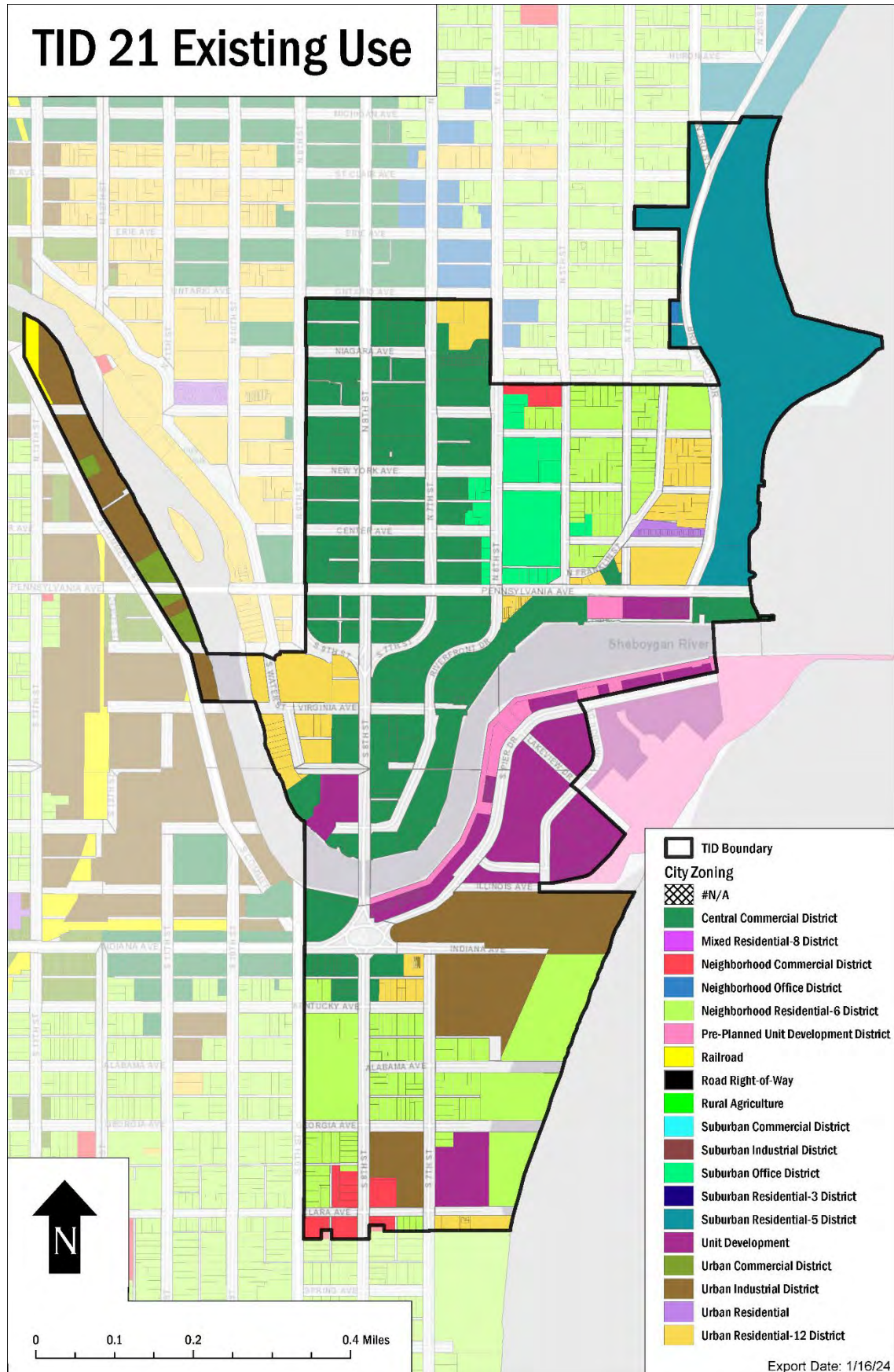




SECTION 3:

Map Showing Existing Uses and Conditions

Map Found on Following Page.



SECTION 4:
Preliminary Parcel List and Analysis

City of Sheboygan, Wisconsin																			Assessment Roll Classification? (Residential = Class 1, Commercial = Class 2, Manufacturing = Class 3, Ag = Class 4, Undeveloped = Class 5, Ag Forest = Class 5M, Forest = Class 6, Other = Class 7 & Exempt = X)	
Tax Increment District #21																				
Base Property Information																				
Property Information						Assessment Information			Equalized Value			District Classification					District Classification			
Parcel Number	Street Address	Owner	Total Acreage	Wetland Acreage	Part of Existing TID? ...Indicate TID #	Land	Imp	Total	Equalized Value Ratio	Land	Imp	Total	Industrial (Zoned and Suitable)	Vacant/ Institutional	Commercial/ Business	Existing Residential	Suitable for Mixed Use	Rehab/ Conservation		Vacant
ROW Areas																				
59281105970	930 N 6TH ST	THE FOUNDERS CLUB LLC	1.617		No	251,700	4,577,400	4,829,100	97.29%	258,724	4,705,142	4,963,866			1.617		1.617		0.00	2
59281105980	623 ONTARIO AVE	ST LUKE UNITED METHODIST CHURCH	0.660		No	-	-	-	97.29%	0	0	0		0.660			0.660			X
59281105990	915 N 7TH ST	ST LUKE UNITED METHODIST CHURCH	0.367		No	-	-	-	97.29%	0	0	0		0.367			0.367			X
59281106030	N/A	PARKING UTILITY CITY OF SHEBOYGAN	0.657		No	-	-	-	97.29%	0	0	0		0.657			0.657	0.657		X
59281106040	721 ONTARIO AVE	FRIENDSHIP HOUSE INC	0.219		No	-	-	-	97.29%	0	0	0			0.219		0.219			X
59281106050	929 N 8TH ST	CHAMBERLAIN WORLD TRADE LLC	0.138		No	50,400	956,800	1,007,200	97.29%	51,807	983,502	1,035,308			0.138		0.138	0.00		2
59281106070	925 N 8TH ST	RICHARD W RUPP INC	0.110		No	33,600	382,700	416,300	97.29%	34,538	393,380	427,918			0.110		0.110	0.00		2
59281106080	919 N 8TH ST	THE RUDNICK GROUP LLC	0.110		No	33,600	277,100	310,700	97.29%	34,538	284,833	319,371			0.110		0.110	0.00		2
59281106100	909 N 8TH ST	NIAGARA LLC	0.475		No	145,600	3,009,300	3,154,900	97.29%	149,663	3,093,281	3,242,944			0.475		0.475	0.475		2
59281106110	722 NIAGARA AVE	REDEVELOPMENT AUTHORITY OF SHEBOYGAN	0.420		No	-	-	-	97.29%	0	0	0		0.420			0.420			X
59281106115	708 NIAGARA AVE	SHEBOYGAN GSRS LLC	0.499		No	146,100	3,215,600	3,361,700	97.29%	150,177	3,305,338	3,455,515			0.499		0.499	0.00		2
59281106160	930 N 8TH ST	I&Z PROPERTIES LLC	0.827		No	162,100	903,200	1,065,300	97.29%	166,624	928,406	1,095,029			0.827		0.827	0.00		2
59281106170	N/A	SHEBOYGAN AREA SCHOOL DISTRICT	0.207		No	-	-	-	97.29%	0	0	0		0.207			0.207	0.207		X
59281106190	N/A	I&Z PROPERTIES LLC	0.201		No	61,300	-	61,300	97.29%	63,011	0	63,011			0.201		0.201	0.20		2
59281106195	N/A	CITY OF SHEBOYGAN	0.005		No	-	-	-	97.29%	0	0	0		0.005			0.005			X
59281106200	909 N 9TH ST	SHEBOYGAN AREA SCHOOL DISTRICT	0.413		No	-	-	-	97.29%	0	0	0		0.413			0.413			X
59281106210	822 NIAGARA AVE	DARROW PROPERTIES LLC	0.207		No	63,000	259,600	322,600	97.29%	64,758	266,845	331,603			0.207		0.207	0.00		2
59281106220	816 NIAGARA AVE	PARKING UTILITY CITY OF SHEBOYGAN	0.207		No	-	-	-	97.29%	0	0	0		0.207			0.207	0.207		X
59281106225	N/A	REDEVELOPMENT AUTHORITY OF SHEBOYGAN	0.029		No	-	-	-	97.29%	0	0	0		0.029			0.029	0.029		X
59281106230	902 N 8TH ST	ABOVE & BEYOND CORP	0.385		No	-	-	-	97.29%	0	0	0			0.385		0.385			X
59281107120	826 N 8TH ST	SHEBOYGAN COMMUNITY THEATRE FOUNDATION INC	0.727		No	-	-	-	97.29%	0	0	0			0.727		0.727			X
59281107150	832 N 8TH ST	DUBOIS REAL ESTATE HOLDINGS LLC	0.041		No	12,600	145,200	157,800	97.29%	12,952	149,252	162,204			0.041		0.041	0.00		2
59281107180	821 NIAGARA AVE	PARKING UTILITY CITY OF SHEBOYGAN	0.537		No	-	-	-	97.29%	0	0	0		0.537			0.537	0.537		X
59281107190	824 WISCONSIN AVE	TRINITY EV LUTH CONG	0.804		No	-	-	-	97.29%	0	0	0		0.804			0.804	0.804		X
59281107200	804 N 8TH ST	FIFTH GENERATION PROPERTIES LLC	0.344		No	102,300	327,600	429,900	97.29%	105,155	336,742	441,897			0.344		0.344	0.00		2
59281107210	816 N 8TH ST	SHEBOYGAN COMMUNITY THEATRE FOUNDATION INC	0.073		No	-	-	-	97.29%	0	0	0			0.073		0.073	0.073		X
59281107220	721 NIAGARA AVE	PARKING UTILITY CITY OF SHEBOYGAN	0.774		No	-	-	-	97.29%	0	0	0		0.774			0.774	0.774		X
59281107230	N/A	NIAGARA LLC	0.230		No	70,500	-	70,500	97.29%	72,467	0	72,467			0.230		0.230	0.23		2
59281107231	N/A	REDEVELOPMENT AUTHORITY OF SHEBOYGAN	0.007		No	-	-	-	97.29%	0	0	0		0.007			0.007	0.007		X
59281107260	821 N 8TH ST	BLACK PIG ELKHART LAKE LLC	0.205		No	62,600	884,500	947,100	97.29%	64,347	909,184	973,531			0.205		0.205	0.00		2
59281107270	809 N 8TH ST	KOHLBECK, THOMAS J	0.207		No	63,400	511,800	575,200	97.29%	65,169	526,083	591,252			0.207		0.207	0.00		2
59281107280	801 N 8TH ST	MARTENS MAKE MOVES LLC	0.093		No	28,600	254,300	282,900	97.29%	29,398	261,397	290,795			0.093		0.093	0.00		2
59281107285	804 N 7TH ST	URB LLC	0.116		No	35,300	123,300	158,600	97.29%	36,285	126,741	163,026			0.116		0.116	0.00		2
59281107306	N/A	CITY OF SHEBOYGAN	0.028		16	-	-	-	97.29%	0	0	0		0.028			0.028			X
59281107312	734 N 7TH ST	EIGHTH STREET SHEBOYGAN HOUSING CORP	1.666		16	510,300	9,386,500	9,896,800	97.29%	524,541	9,648,450	10,172,991				1.666		0.00		2
59281107313	710 NEW YORK AVE	CITY OF SHEBOYGAN	1.270		16	-	-	-	97.29%	0	0	0		1.270			1.270			X
59281107314	N 7TH ST	CITY OF SHEBOYGAN	0.812		No	-	-	-	97.29%	0	0	0		0.812			0.812			X
59281107330	709 N 8TH ST	WALKER, SAMUELA	0.172		16	52,800	359,800	412,600	97.29%	54,273	369,841	424,114			0.172		0.172	0.00		2
59281107340	701 N 8TH ST	PARK PLACE HOLDINGS LLC	0.144		16	43,700	520,800	564,500	97.29%	44,920	535,334	580,254			0.144		0.144	0.00		2
59281107370	N/A	CITY OF SHEBOYGAN	0.370		16	-	-	-	97.29%	0	0	0		0.370			0.370			X
59281107420	825 WISCONSIN AVE	PARKING UTILITY CITY OF SHEBOYGAN	1.213		16	-	-	-	97.29%	0	0	0		1.213			1.213	1.213		X
59281107430	703 N 9TH ST	ASHLING PROPERTIES LLC	0.103		16	31,500	113,900	145,400	97.29%	32,379	117,079	149,458			0.103		0.103			2
59281107440	710 N 8TH ST	CITY OF SHEBOYGAN MEAD PUBLIC LIBRARY	0.697		16	-	-	-	97.29%	0	0	0			0.697		0.697			X
59281107470	N/A	CITY OF SHEBOYGAN	0.246		16	-	-	-	97.29%	0	0	0		0.246			0.246			X
59281107920	N/A	EIGHTH STREET INVESTMENTS LLC	0.145		16	44,500	7,100	51,600	97.29%	45,742	7,298	53,040				0.145	0.145			2
59281107926	N/A	EIGHTH STREET INVESTMENTS LLC	0.122		16	35,400	7,100	42,500	97.29%	36,388	7,298	43,686				0.122	0.122			2
59281107952	N/A	EIGHTH STREET CONDOMINIUM OWNERS IN COMMON	0.146		16	-	-	-	97.29%	0	0	0				0.146	0.146			2
59281107953	632 N 8TH ST	EIGHTH STREET INVESTMENTS LLC	0.019		16	24,300	236,700	261,000	97.29%	24,978	243,306	268,284				0.019	0.019			2
59281107954	N/A	EIGHTH STREET INVESTMENTS LLC	0.017		16	20,200	202,700	222,900	97.29%	20,764	208,357	229,120				0.017	0.017			2
59281107955	N/A	AMERICAN ORTHODONTICS CORP	0.019		16	20,200	231,700	251,900	97.29%	20,764	238,166	258,930			0.019		0.019			2
59281107960	813 NEW YORK AVE	EIGHTH STREET INVESTMENTS LLC	0.060		16	18,200	62,900	81,100	97.29%	18,708	64,655	83,363			0.060		0.060			2
59281107970	815 NEW YORK AVE	815 NEW YORK AVE SHEBOYGAN LLC	0.062		16	18,800	221,300	240,100	97.29%	19,427	227,476	246,903			0.062		0.062			2
59281107980	817 NEW YORK AVE	HANN, ANDREW J	0.085		16	25,900	267,200	293,100	97.29%	26,623	274,657	301,280			0.085		0.085			2
59281107990	819 NEW YORK AVE	MOORE, ASHLEY	0.083		16	25,200	117,600	142,800	97.29%	25,903	120,882	146,785			0.083		0.083			2
59281108000	N/A	CITY OF SHEBOYGAN	0.124		16	-	-													

City of Sheboygan, Wisconsin																			Assessment Roll Classification? (Residential = Class 1, Commercial = Class 2, Manufacturing = Class 3, Ag = Class 4, Undeveloped = Class 5, Ag Forest = Class 5M, Forest = Class 6, Other = Class 7 & Exempt = X)	
Tax Increment District #21																				
Base Property Information																				
Property Information						Assessment Information			Equalized Value				District Classification					District Classification		
Parcel Number	Street Address	Owner	Total Acreage	Wetland Acreage	Part of Existing TID? ...Indicate TID #	Land	Imp	Total	Equalized Value Ratio	Land	Imp	Total	Industrial (Zoned and Suitable)	Vacant/ Institutional	Commercial/ Business	Existing Residential	Suitable for Mixed Use	Rehab/ Conservation	Vacant	
59281108410	532 N 8TH ST	TECH HUB LLC	0.124		No	37,800	423,200	461,000	97.29%	38,855	435,010	473,865			0.124		0.124			2
59281108421	828 PENNSYLVANIA AVE	CITY OF SHEBOYGAN PARKING UTILITY	1.227		No	-	-	-	97.29%	0	0	0		1.227				1.227		X
59281108422	833 CENTER AVE	SHEBOYGAN COLUMBUS INSTITUTE	0.216		No	-	-	-	97.29%	0	0	0		0.216				1.227		X
59281108470	818 PENNSYLVANIA AVE	HEARTLAND AFFORDABLE HOUSING - SHEBOYGAN BALZER INC	0.207		No	39,600	290,800	330,400	97.29%	40,705	298,915	339,621			0.207					2
59281108500	816 PENNSYLVANIA AVE	KISTNER, ELISA M	0.034		No	10,500	123,800	134,300	97.29%	10,793	127,255	138,048			0.034					2
59281108510	814 PENNSYLVANIA AVE	SWANSON, KEVIN R	0.034		No	10,500	61,700	72,200	97.29%	10,793	63,422	74,215			0.034					2
59281108530	502 N 8TH ST	502 NORTH 8TH LLC	0.110		No	33,600	390,900	424,500	97.29%	34,538	401,809	436,347			0.110					2
59281108550	506 N 8TH ST	NICLA, THOMAS R	0.036		No	10,900	63,700	74,600	97.29%	11,204	65,478	76,682			0.036					2
59281108560	508 N 8TH ST	SLYS REAL ESTATE LLC	0.066		No	20,200	164,600	184,800	97.29%	20,764	169,194	189,957			0.066					2
59281108570	510 N 8TH ST	MUM MILLER HOLDINGS LLC	0.050		No	15,100	121,700	136,800	97.29%	15,521	125,096	140,618			0.050					2
59281108580	512 N 8TH ST	TAYLOR PROPERTIES LLC	0.051		No	15,400	132,200	147,600	97.29%	15,830	135,889	151,719			0.051					2
59281108590	514 N 8TH ST	TAYLOR PROPERTIES LLC	0.051		No	15,400	84,000	99,400	97.29%	15,830	86,344	102,174			0.051					2
59281108600	516 N 8TH ST	PETR, JAMES M	0.051		No	15,400	186,700	202,100	97.29%	15,830	191,910	207,740			0.051					2
59281108890	502 S 8TH ST	LAKEVIEW BEVERAGES INC	0.413		No	122,400	943,500	1,065,900	97.29%	125,816	969,830	1,095,646			0.413					2
59281108940	815 PENNSYLVANIA AVE	CITY OF SHEBOYGAN	0.489		No	-	-	-	97.29%	0	0	0		0.489				0.489		X
59281108950	827 PENNSYLVANIA AVE	R & G HOLDINGS LLC	0.043		No	13,200	156,100	169,300	97.29%	13,568	160,456	174,025			0.043					2
59281108960	833 PENNSYLVANIA AVE	JCB MANAGEMENT GROUP LLC	0.183		No	55,900	532,700	588,600	97.29%	57,460	547,566	605,026			0.183					2
59281108970	N/A	REDEVELOPMENT AUTHORITY OF SHEBOYGAN	0.048		No	-	-	-	97.29%	0	0	0		0.048				0.048		X
59281109030	N/A	CITY OF SHEBOYGAN	0.631		No	-	-	-	97.29%	0	0	0		0.631				0.631		X
59281109070	532 S 8TH ST	SHEB RETAIL LLC	0.281		No	84,400	285,000	369,400	97.29%	86,755	292,954	379,709			0.281					2
59281109080	522 S 8TH ST	PESTO LLC WI LTD LIABILITY CO	0.130		No	39,500	439,300	478,800	97.29%	40,602	451,560	492,162			0.13					2
59281109120	N/A	7 PENN HOLDINGS LLC	0.551		16	101,700	10,600	112,300	97.29%	104,538	10,896	115,434				0.551		0.551		2
59281109131	731 PENNSYLVANIA AVE	FOODWORKS HOLDINGS LLC	0.459		16	134,500	685,400	819,900	97.29%	138,254	704,528	842,781			0.459					2
59281109140	733 PENNSYLVANIA AVE	LARMY HOLDINGS LLC	0.033		16	10,100	190,600	200,700	97.29%	10,382	195,919	206,301			0.033					2
59281109150	505 S 8TH ST	JC FREEDOM INVESTMENTS LLC	0.031		16	9,500	146,200	155,700	97.29%	9,765	150,280	160,045			0.031					2
59281109180	511 S 8TH ST	PESTO LLC	0.165		16	50,400	434,900	485,300	97.29%	51,807	447,037	498,843			0.165					2
59281109200	531 S 8TH ST	HEARTLAND AFFORDABLE HOUSING - SHEBOYGAN LEVERENZ LLC	0.548		16	158,200	733,800	892,000	97.29%	162,615	754,278	916,893			0.548					2
59281109210	518 S 7TH ST	PARKING UTILITY CITY OF SHEBOYGAN	0.478		16	-	-	-	97.29%	0	0	0		0.478				0.478		4
59281109220	615 PENNSYLVANIA AVE	PRAIRIE ON THE LAKE LLC	1.386		No	400,900	1,951,000	2,351,900	97.29%	412,088	2,005,447	2,417,535			1.386					2
59281109235	N/A	PRAIRIE ON THE LAKE LLC	1.349		16	391,700	-	391,700	97.29%	402,631	0	402,631			1.349		1.349			2
59281109510	539 RIVERFRONT DR	S39 RIVERFRONT LLC	1.716	0.019318	No	371,400	435,600	807,000	97.29%	381,765	447,756	829,521			1.697			1.697		2
59281109512	N/A	REDEVELOPMENT AUTHORITY OF SHEBOYGAN	0.272		No	-	-	-	97.29%	0	0	0		0.272				0.272		X
59281109513	635 RIVERFRONT DR	HOLBROOK TRUST	0.105	0.00749	No	48,200	233,500	281,700	97.29%	49,545	240,016	289,561			0.098			0.098		2
59281109514	631 RIVERFRONT DR	SIMENZ, EILEEN	0.527	0.002308	No	52,900	223,400	276,300	97.29%	54,376	229,634	284,011			0.525			0.525		2
59281109515	641 RIVERFRONT DR UNIT A	HOLBROOK TRUST	0.026		No	38,900	118,600	157,500	97.29%	39,986	121,910	161,895			0.026			0.026		2
59281109516	641 RIVERFRONT DR UNIT B	HOLBROOK TRUST	0.026		No	38,900	110,300	149,200	97.29%	39,986	113,378	153,364			0.026			0.026		2
59281109517	641 RIVERFRONT DR UNIT C	THE BRASS BELL LLC	0.026		No	41,200	182,800	224,000	97.29%	42,350	187,901	230,251			0.026			0.026		2
59281109518	641 RIVERFRONT DR	HARBORSIDE CONDOMINI	0.073	0.026156	No	-	-	-	97.29%	0	0	0				0.047		0.047		2
59281109578	N/A	REDEVELOPMENT AUTHORITY OF SHEBOYGAN	0.049		16	-	-	-	97.29%	0	0	0		0.049				0.049		X
59281109580	621 S 8TH ST	SHEBOYGAN COUNTY CHAMBER OF COMMERCE	0.514		16	134,400	239,300	373,700	97.29%	138,151	245,978	384,129			0.514			0.514		2
59281109590	615 S 8TH ST	SOUTH PIER FAMILY INVESTMENTS INC	1.370		16	306,600	1,603,200	1,909,800	97.29%	315,156	1,647,941	1,963,097			1.37			1.370		2
59281109595	610 RIVERFRONT DR	SOUTH PIER FAMILY INVESTMENTS INC	1.148		16	263,700	757,700	1,021,400	97.29%	271,059	778,845	1,049,904			1.148					2
59281109610	N/A	CITY OF SHEBOYGAN	0.467		No	-	-	-	97.29%	0	0	0		0.467				0.467		X
59281109630	843 JEFFERSON AVE	SHEB AREA SCHOOL DIST	2.650		No	-	-	-	97.29%	0	0	0		2.650						X
59281109640	620 S 8TH ST	HEARTLAND AFFORDABLE HOUSING-SHEBOYGAN JUNG LLC	0.620		No	239,400	1,629,300	1,868,700	97.29%	246,081	1,674,769	1,920,850				0.62		0.620		2
59281109660	N/A	SHEB AREA SCHOOL DIST	0.789		No	-	-	-	97.29%	0	0	0		0.789				0.789		X
59281109670	S WATER ST	PULASKI, JAMES S	0.365	0.002893	No	39,300	-	39,300	97.29%	40,397	0	40,397				0.362		0.362		1
59281109680	730 S WATER ST	KODIAK HOLDINGS LLC	0.233	0.00429	No	26,900	74,000	100,900	97.29%	27,651	76,065	103,716				0.229		0.229		1
59281109690	726 S WATER ST	KODIAK HOLDINGS LLC	0.110	0.001398	No	16,400	80,500	96,900	97.29%	16,858	82,747	99,604				0.109		0.109		1
59281109700	724 S WATER ST	CAPITAL INVESTMENT PROPERTIES LLC	0.117	0.002491	No	14,400	80,900	95,300	97.29%	14,802	83,158	97,960				0.115		0.115		1
59281109710	718 S WATER ST	KODIAK HOLDINGS LLC	0.141	0.008442	No	16,500	96,300	112,800	97.29%	16,960	98,987	115,948				0.133		0.133		1
59281109720	714 S WATER ST	ZUNIGA, MAGDALENO	0.128	0.00116	No	15,400	81,800	97,200	9											

City of Sheboygan, Wisconsin																			Assessment Roll Classification? (Residential = Class 1, Commercial = Class 2, Manufacturing = Class 3, Ag = Class 4, Undeveloped = Class 5, Ag Forest = Class SM, Forest = Class 6, Other = Class 7 & Exempt = X)
Tax Increment District #21																			
Base Property Information																			
Property Information						Assessment Information			Equalized Value			District Classification					District Classification		
Parcel Number	Street Address	Owner	Total Acreage	Wetland Acreage	Part of Existing TID # --Indicate TID #	Land	Imp	Total	Equalized Value Ratio	Land	Imp	Total	Industrial (Zoned and Suitable)	Vacant/ Institutional	Commercial/ Business	Existing Residential	Suitable for Mixed Use	Rehab/ Conservation	Vacant
59281110670 N/A		SHEBOYGAN PRESS LLC	0.207		No	63,000	-	63,000	97.29%	64,758	0	64,758			0.207		0.207	0.207	2
59281110690 611 CENTER AVE		FIRST WIS NATL BANK	0.683		No	195,500	172,300	367,800	97.29%	200,956	177,108	378,064			0.683		0.683	0.683	2
59281110851 622 PENNSYLVANIA AVE		CCM SHEBOYGAN 7PENN LLC	1.032		No	435,600	9,094,800	9,530,400	97.29%	447,756	9,348,610	9,796,366				1.032	1.032		2
59281110900 502 N 6TH ST		COMMODORE PROPERTIES LLC	0.067		No	11,900	65,800	77,700	97.29%	12,232	67,636	79,868				0.067	0.067		2
59281110910 508 N 6TH ST		PERKINS, TIFFANI	0.067		No	11,900	168,300	180,200	97.29%	12,232	172,997	185,229				0.067	0.067		2
59281110920 514 N 6TH ST		PAZUR, DENISE M	0.067		No	9,000	102,300	111,300	97.29%	9,251	105,155	114,406				0.067	0.067		1
59281110930 502 PENNSYLVANIA AVE		PENTEK, DENNIS P	0.087		No	12,600	116,900	129,500	97.29%	12,952	120,162	133,114				0.087	0.087		1
59281110940 504 PENNSYLVANIA AVE		PRIGGE, JILL	0.077		No	10,100	139,200	149,300	97.29%	10,382	143,085	153,467				0.077	0.077		1
59281110950 510 PENNSYLVANIA AVE		SAVANH, KHAMVANG	0.147		No	16,800	137,600	154,400	97.29%	17,269	141,440	158,709				0.147	0.147		1
59281110960 N/A		SHEBOYGAN COUNTY	0.049		No	-	-	-	97.29%	0	0	0		0.049			0.049		3
59281110970 516 PENNSYLVANIA AVE		DAMKOT, GERALD G & JULIE A	0.098		No	11,900	82,300	94,200	97.29%	12,232	84,597	96,829				0.098	0.098		1
59281110980 520 PENNSYLVANIA AVE		SHEBOYGAN COUNTY	0.049		No	-	-	-	97.29%	0	0	0		0.049			0.049		3
59281110990 524 PENNSYLVANIA AVE		SMYTH, JEFFREY G	0.111		No	13,200	111,300	124,500	97.29%	13,568	114,406	127,974				0.111	0.111		1
59281111010 N/A		SHEBOYGAN COUNTY	0.283		No	-	-	-	97.29%	0	0	0		0.283			0.283		3
59281111041 N/A		HARBOR POINTS CONDOMINIUMS	0.211		No	-	-	-	97.29%	0	0	0				0.211	0.211		1
59281111042 525 PENNSYLVANIA AVE		MOYER, JACQUELYN J	0.009		No	37,500	312,800	350,300	97.29%	38,547	321,529	360,076				0.009	0.009		1
59281111044 525 PENNSYLVANIA AVE		PRAIRIE ON THE LAKE LLC	0.014		No	37,500	281,300	318,800	97.29%	38,547	289,150	327,697				0.014	0.014		1
59281111046 525 PENNSYLVANIA AVE		KOBER LIVING TRUST OF 1997	0.017		No	37,500	266,700	304,200	97.29%	38,547	274,143	312,689				0.017	0.017		1
59281111048 525 PENNSYLVANIA AVE		ROENITZ, CHRISTINE M	0.024		No	37,500	346,100	383,600	97.29%	38,547	355,759	394,305				0.024	0.024		1
59281111050 525 PENNSYLVANIA AVE		KALMUCK REVOCABLE TRUST, JOHN R AND SUSAN L	0.029		No	37,500	372,400	409,900	97.29%	38,547	382,793	421,339				0.029	0.029		1
59281111052 525 PENNSYLVANIA AVE		SCHNEIDER, VALERIE L	0.020		No	37,500	317,600	355,100	97.29%	38,547	326,463	365,010				0.020	0.020		1
59281111054 525 PENNSYLVANIA AVE		RAUWERDINK LIVING TRUST OF 2007	0.025		No	37,500	308,300	345,800	97.29%	38,547	316,904	355,450				0.025	0.025		1
59281111056 525 PENNSYLVANIA AVE		MUNSON, MARK B	0.016		No	37,500	372,200	409,700	97.29%	38,547	382,587	421,134				0.016	0.016		1
59281111058 525 PENNSYLVANIA AVE		ABLER, RONALD F	0.019		No	37,500	428,700	466,200	97.29%	38,547	440,664	479,210				0.019	0.019		1
59281111060 525 PENNSYLVANIA AVE		BARNES SEPARATE TRUST, POLLY J	0.021		No	37,500	389,600	427,100	97.29%	38,547	400,473	439,019				0.021	0.021		1
59281111062 525 PENNSYLVANIA AVE		PAIGE SR, JAMES R	0.022		No	37,500	369,000	406,500	97.29%	38,547	379,298	417,844				0.022	0.022		1
59281111064 525 PENNSYLVANIA AVE		WALKER LIVING TRUST OF 2000	0.022		No	37,500	448,300	485,800	97.29%	38,547	460,811	499,357				0.022	0.022		1
59281111070 505 PENNSYLVANIA AVE		CITY OF SHEBOYGAN ROTARY RIVERVIEW PARK	2.702	0.219298	No	-	-	-	97.29%	0	0	0		2.483			2.483	2.483	X
59281111190 N/A		400 RIVERVIEW LLC	0.802		No	301,200	-	301,200	97.29%	309,606	0	309,606		0.802			0.802	0.802	2
59281111200 434 PENNSYLVANIA AVE		PREMIER PROPERTIES OF WI LLC	0.084		No	32,100	198,100	230,200	97.29%	32,996	203,628	236,624			0.084		0.084		2
59281111210 507 N FRANKLIN ST		HARDY, MATTHEW	0.055		No	8,900	149,800	158,700	97.29%	9,148	153,980	163,129				0.055	0.055		1
59281111220 420 PENNSYLVANIA AVE		HECKENDORF, BRIAN	0.177		No	19,400	78,000	97,400	97.29%	19,941	80,177	100,118				0.177	0.177		2
59281111230 406 PENNSYLVANIA AVE		EVANS, DENNIS L	0.360		No	111,400	54,000	165,400	97.29%	114,509	55,507	170,016		0.360			0.360		2
59281111280 615 N 6TH ST		SHEBOYGAN COUNTY COURT HOUSE & LAW CENTER	4.513		No	-	-	-	97.29%	0	0	0				4.513	4.513		3
59281111389 508 NEW YORK AVE		SHEBOYGAN COUNTY	0.517		No	-	-	-	97.29%	0	0	0				0.517	0.517		3
59281111390 522 NEW YORK AVE		ST CLEMENTS CONGREGATION	1.653		No	-	-	-	97.29%	0	0	0		1.653			1.653	1.653	X
59281111395 503 WISCONSIN AVE		CATHOLIC SOCIAL SERVICES ARCHDIOCESE OF MILWAUKEE INC	0.517		No	-	-	-	97.29%	0	0	0		0.517			0.517		X
59281111400 502 WISCONSIN AVE		HILDEBRAND, ELLEN E	0.091		No	10,700	170,100	180,800	97.29%	10,999	174,847	185,846				0.091	0.091		1
59281111410 812 N 5TH ST		OLSON, JUSTIN	0.086		No	10,400	123,800	134,200	97.29%	10,690	127,255	137,945				0.086	0.086		1
59281111420 N/A		CITY OF SHEBOYGAN	0.046		No	-	-	-	97.29%	0	0	0		0.046			0.046		X
59281111440 507 WASHINGTON CT		TAYLOR, KENNETH R	0.344		No	23,800	442,600	466,400	97.29%	24,464	454,952	479,416				0.344	0.344		1
59281111450 N/A		WELLS FARGO BANK	0.696	16	No	86,900	17,500	104,400	97.29%	89,325	17,988	107,314			0.696		0.696	0.696	2
59281111460 819 N 6TH ST		819NE LLC	0.271		No	44,800	208,200	253,000	97.29%	46,050	214,010	260,060			0.271		0.271		2
59281111470 813 N 6TH ST		STAR HOLDINGS LLC	0.161		No	27,700	149,200	176,900	97.29%	28,473	153,364	181,837			0.161		0.161		2
59281111480 805 N 6TH ST		LIFE POINT HOLDINGS LLC	0.354		No	63,700	371,900	435,600	97.29%	65,478	382,279	447,756			0.354		0.354		2
59281111490 524 WISCONSIN AVE		GRUBE, TERENCE E	0.121		No	10,500	107,300	117,800	97.29%	10,793	110,294	121,087				0.121	0.121		1
59281111500 520 WISCONSIN AVE		TSIOULOS, NIKOLAOS I	0.138		No	11,800	95,100	106,900	97.29%	12,129	97,754	109,883				0.138	0.138		1
59281111510 512 WISCONSIN AVE		TSIOULOS, NIKOLAOS I	0.222		No	30,500	208,600	239,100	97.29%	31,351	214,421	245,773				0.222	0.222		2
59281111520 508 WISCONSIN AVE		PIRRUNG, GARY R	0.158		No	13,700	166,800	180,500	97.29%	14,082	171,455	185,537				0.158	0.158		1
59281111580 436 N FRANKLIN ST		WERNMUTH, ALEXANDER	0.048		No	6,100	77,400	83,500	97.29%	6,270	79,560	85,830				0.048	0.048		1
59281111590 422 N FRANKLIN ST		LIVERMORE, TIMOTHY J	0.124		No	13,500	89,000	102,500	97.29%	13,877	91,484	105,360				0.124	0.124		1
59281111600 424 N FRANKLIN ST		WILLIS, RITA A	0.121		No	13,200	88,100	101,300	97.29%										

City of Sheboygan, Wisconsin																				Assessment Roll Classification? Residential = Class 1, Commercial = Class 2, Manufacturing = Class 3, Ag = Class 4, Undeveloped = Class 5, Ag Forest = Class 5M, Forest = Class 6, Other = Class 7 & Exempt = X	
Tax Increment District #21																					
Base Property Information																					
Property Information						Assessment Information			Equalized Value			District Classification					District Classification				
Parcel Number	Street Address	Owner	Total Acreage	Wetland Acreage	Part of Existing TID? ...Indicate TID #	Land	Imp	Total	Equalized Value Ratio	Land	Imp	Total	Industrial (Zoned and Suitable)	Vacant/ Institutional	Commercial/ Business	Existing Residential	Suitable for Mixed Use	Rehab/ Conservation	Vacant		
59281112120	409 WASHINGTON CT	BLAHA, JAMES J	0.172		No	14,300	240,000	254,300	97.29%	14,699	246,698	261,397				0.172	0.172		1		
59281112130	413 WASHINGTON CT	XIONG, VANG	0.172		No	14,300	84,200	98,500	97.29%	14,699	86,550	101,249				0.172	0.172		1		
59281112140	419 WASHINGTON CT	GLEUE, MICHAEL LEE	0.172		No	14,300	76,300	90,600	97.29%	14,699	78,429	93,128				0.172	0.172		1		
59281112150	421 WASHINGTON CT	MORANE PROPERTIES INC	0.172		No	14,300	70,900	85,200	97.29%	14,699	72,879	87,578				0.172	0.172		1		
59281112160	829 N 5TH ST	BRUYETTE ENTERPRISES NORTH LLC	0.115		No	11,600	93,200	104,800	97.29%	11,924	95,801	107,725				0.115	0.115		1		
59281112170	821 N 5TH ST	BESTUL, MICHELLE E	0.138		No	13,500	156,500	170,000	97.29%	13,877	160,867	174,744				0.138	0.138		1		
59281112180	817 N 5TH ST	PLOEGER, SARA	0.092		No	9,600	117,700	127,300	97.29%	9,868	120,985	130,853				0.092	0.092		1		
59281112190	428 WISCONSIN AVE	CITY OF SHEBOYGAN	1.205		No	-	-	-	97.29%	0	0	0		1.205				1.205	X		
59281112260	512 N 4TH ST	GRAY, PETER L	0.038		No	7,100	53,800	60,900	97.29%	7,298	55,301	62,600				0.038	0.038		1		
59281112270	520 N 4TH ST	K R F PROPERTIES 1 LLC	0.078		No	17,800	96,400	114,200	97.29%	18,297	99,090	117,387			0.078	0.078	0.078		2		
59281112280	325 WISCONSIN AVE	SWEET HOME WI PROPERTIES LLC	0.180		No	18,200	169,700	187,900	97.29%	18,708	174,436	193,144				0.18	0.180		2		
59281112290	727 N 4TH ST	SWEET HOME WI PROPERTIES LLC	0.114		No	11,600	116,900	128,500	97.29%	11,924	120,162	132,086				0.114	0.114		1		
59281112300	721 N 4TH ST	CHESTER HOLDINGS LLC	0.090		No	10,600	91,400	102,000	97.29%	10,896	93,951	104,847				0.090	0.090		1		
59281112310	717 N 4TH ST	JOCHIMSEN, DUNCAN G	0.188		No	14,700	120,500	135,200	97.29%	15,110	123,863	138,973				0.188	0.188		1		
59281112320	713 N 4TH ST	CHESTER, CURT	0.185		No	14,700	91,400	106,100	97.29%	15,110	93,951	109,061				0.185	0.185		1		
59281112330	709 N 4TH ST	JEFFREY, JOSEPH A	0.092		No	8,100	46,200	54,300	97.29%	8,326	47,489	55,815				0.092	0.092		1		
59281112340	703 N 4TH ST	KAHNOREN PROPERTIES LLC	0.271		No	20,100	49,800	69,900	97.29%	20,661	51,190	71,851				0.271	0.271		1		
59281112360	633 N 4TH ST	GUSE, MICHAEL	0.211		No	16,700	104,300	121,000	97.29%	17,166	107,211	124,377				0.211	0.211		1		
59281112370	629 N 4TH ST	KOBYLUNSKI, CASEY S	0.142		No	13,400	142,200	155,600	97.29%	13,774	146,168	159,942				0.142	0.142		1		
59281112380	619 N 4TH ST	KOBYLUNSKI, CASEY S	0.157		No	15,900	119,500	135,400	97.29%	16,344	122,835	139,179				0.157	0.157		1		
59281112550	610 BROUGHTON DR	PFANNES, KEVIN	0.252		No	22,100	162,000	184,100	97.29%	22,717	166,521	189,238				0.252	0.252		1		
59281112560	620 BROUGHTON DR	MIM APARTMENTS LLC	0.377		No	88,000	484,300	572,300	97.29%	90,456	497,815	588,271				0.377	0.377		2		
59281112580	630 BROUGHTON DR	KRONICH LIVING TRUST, CHRISTINE G	0.159		No	18,800	177,800	196,600	97.29%	19,325	182,762	202,087				0.159	0.159		1		
59281112590	301 NEW YORK AVE	OREN, RONEN	0.136		No	16,600	138,800	155,400	97.29%	17,063	142,674	159,737				0.136	0.136		1		
59281112600	305 NEW YORK AVE	HEIMBOLD, THERESE A	0.137		No	16,600	169,700	186,300	97.29%	17,063	174,436	191,499				0.137	0.137		1		
59281112620	631 N FRANKLIN ST	GRANZOW, KENNETH A	0.106		No	10,300	98,500	108,800	97.29%	10,587	101,249	111,836				0.106	0.106		1		
59281112630	627 N FRANKLIN ST	UTTECH, RICHARD C	0.133		No	11,600	110,900	122,500	97.29%	11,924	113,995	125,919				0.133	0.133		1		
59281112640	623 N FRANKLIN ST	COTTON, JOSEPH K	0.186		No	14,400	171,000	185,400	97.29%	14,802	175,772	190,574				0.186	0.186		1		
59281112650	617 N FRANKLIN ST	615 FRANK ENP LLC	0.249		No	21,800	166,100	187,900	97.29%	22,408	170,735	193,144				0.249	0.249		2		
59281112670	704 BROUGHTON DR	HORIZON CAPITAL INVESTMENTS LLC	0.405		No	126,000	844,500	970,500	97.29%	129,516	868,068	997,584				0.405	0.405		2		
59281112680	720 BROUGHTON DR	GONZALES, MARY G	0.107		No	13,600	132,400	146,000	97.29%	13,980	136,095	150,074				0.107	0.107		1		
59281112690	7208 BROUGHTON DR	GONZALES, MARY G	0.115		No	7,500	61,100	68,600	97.29%	7,709	62,805	70,514				0.115	0.115		1		
59281112700	724 BROUGHTON DR	7248 LLC	0.104		No	13,400	113,400	126,800	97.29%	13,774	116,565	130,339				0.104	0.104		1		
59281112710	728 BROUGHTON DR	ROSENTHAL RENTAL LLC	0.102		No	13,100	101,200	114,300	97.29%	13,466	104,024	117,490				0.102	0.102		1		
59281112720	732 BROUGHTON DR	HORWITZ, STUART	0.118		No	14,800	216,300	231,100	97.29%	15,213	222,336	237,549				0.118	0.118		1		
59281112730	241 WISCONSIN AVE	HAACK, DONALD W	0.111		No	13,800	85,400	99,200	97.29%	14,185	87,783	101,968				0.111	0.111		1		
59281112740	303 WISCONSIN AVE	ESSENTIAL HOMES LLC	0.103		No	12,900	99,600	112,500	97.29%	13,260	102,380	115,640				0.103	0.103		1		
59281112750	305 WISCONSIN AVE	FOSS, MARIE	0.116		No	12,400	160,100	172,500	97.29%	12,746	164,568	177,314				0.116	0.116		1		
59281112760	309 WISCONSIN AVE	BLACKLOCK, QUENTIN J	0.080		No	11,100	114,700	125,800	97.29%	11,410	117,901	129,311				0.080	0.080		1		
59281112770	311 WISCONSIN AVE	BRUYETTE, ALEXANDER	0.091		No	14,600	128,400	143,000	97.29%	15,007	131,983	146,991				0.091	0.091		2		
59281112780	721 N FRANKLIN ST	VAN RIKEL, JACQUELINE A	0.129		No	12,600	123,500	136,100	97.29%	12,952	126,947	139,898				0.129	0.129		1		
59281112790	N/A	VAN RIKEL, JACQUELINE	0.090		No	4,800	-	4,800	97.29%	4,934	0	4,934				0.090	0.090		1		
59281112800	314 NEW YORK AVE	PATTERSON, TODD A	0.132		No	16,700	92,000	108,700	97.29%	17,166	94,567	111,734				0.132	0.132		1		
59281112802	310 NEW YORK AVE	BALAZS, KRISTINE F	0.132		No	16,400	95,700	112,100	97.29%	16,858	98,371	115,228				0.132	0.132		1		
59281112810	304 NEW YORK AVE	PARRA, ANTONIO	0.177		No	18,800	168,400	187,200	97.29%	19,325	173,100	192,424				0.177	0.177		1		
59281112820	242 NEW YORK AVE	SCHROEDER, SAM G	0.176		No	19,700	207,900	227,600	97.29%	20,250	213,702	233,952				0.176	0.176		1		
59281112955	RIVERFRONT DR	GOTTSACKER, WILLIAM A	0.159		No	48,000	675,600	723,600	97.29%	49,340	694,454	743,794			0.159		0.159		2		
59281112956	N/A	FOND DU LAC BUILDING	0.068		No	-	-	-	97.29%	0	0	0				0.068		0.068		2	
59281112957	712 RIVERFRONT DR	FOND DU LAC BUILDING ASSOCIATES	0.078		No	48,000	468,000	516,000	97.29%	49,340	481,061	530,400			0.078		0.078		2		
59281112958	712 RIVERFRONT DR	ABC REAL ESTATE HOLDINGS LLC	0.075		No	48,000	577,500	625,500	97.29%	49,340	593,616	642,956			0.075		0.075		2		
59281112960	821 BROUGHTON DR	CITY OF SHEBOYGAN DELAND PARK	36.707		No	-	-	-	97.29%	0	0	0		36.707				36.707	X		
59281112970																					

City of Sheboygan, Wisconsin																				Assessment Roll Classification? (Residential = Class 1, Commercial = Class 2, Manufacturing = Class 3, Ag = Class 4, Underdeveloped = Class 5, Ag Forest = Class 6, Forest = Class 7 & Exempt = X)
Tax Increment District #21																				
Base Property Information																				
Property Information						Assessment Information			Equalized Value				District Classification					District Classification		
Parcel Number	Street Address	Owner	Total Acreage	Wetland Acreage	Part of Existing TID? ..Indicate TID #	Land	Imp	Total	Equalized Value Ratio	Land	Imp	Total	Industrial (Zoned and Suitable)	Vacant/ Institutional	Commercial/ Business	Existing Residential	Suitable for Mixed Use	Rehab/ Conservation	Vacant	
59281114012	303 PENNSYLVANIA AVE UNIT 305	ROMA BRAUN-EISEMAN MARITAL TRUST	0.015		No	37,500	377,500	415,000	97.29%	38,547	388,035	426,581				0.015	0.015		1	
59281114013	303 PENNSYLVANIA AVE UNIT 306	OTTO, PAUL A	0.016		No	37,500	377,500	415,000	97.29%	38,547	388,035	426,581				0.016	0.016		1	
59281114014	303 PENNSYLVANIA AVE UNIT 307	BUSCHMANN, BARBARA A	0.016		No	37,500	450,200	487,700	97.29%	38,547	462,764	501,310				0.016	0.016		1	
59281114015	303 PENNSYLVANIA AVE UNIT 401	POSTMA, DARRELL C	0.014		No	37,500	383,800	421,300	97.29%	38,547	394,511	433,057				0.014	0.014		1	
59281114016	303 PENNSYLVANIA AVE UNIT 402	LINELL, ROBERT S	0.016		No	37,500	343,600	381,100	97.29%	38,547	353,189	391,735				0.016	0.016		1	
59281114017	303 PENNSYLVANIA AVE UNIT 403	WERNER, DANIEL B	0.018		No	37,500	460,500	498,000	97.29%	38,547	473,351	511,898				0.018	0.018		1	
59281114018	303 PENNSYLVANIA AVE UNIT 404	BRANTMEIER LIVING TRUST OF 2001	0.017		No	37,500	564,400	601,900	97.29%	38,547	580,151	618,697				0.017	0.017		1	
59281114019	303 PENNSYLVANIA AVE UNIT 405	STONE, CHARLES	0.016		No	37,500	411,800	449,300	97.29%	38,547	423,292	461,839				0.016	0.016		1	
59281114022	303 PENNSYLVANIA AVE UNIT 406	REED, SAMUEL TRACY	0.028		No	75,000	611,600	686,600	97.29%	77,093	628,668	705,761				0.028	0.028		1	
59281114100	832 N 6TH ST	LANDMARK SQUARE CONDOMINIUM	1.098		No	-	-	-	97.29%	0	0	0				1.098	1.098		1	
59281114101	832 N 6TH ST UNIT 101	EBERT, CHARLES F	0.009		No	20,800	223,900	244,700	97.29%	21,380	230,148	251,529				0.009	0.009		1	
59281114102	832 N 6TH ST UNIT 102	KRAL, MARGARET L	0.009		No	20,800	115,600	136,400	97.29%	21,380	118,826	140,207				0.009	0.009		1	
59281114103	832 N 6TH ST UNIT 103	WAHL, DIANE	0.009		No	20,800	213,700	234,500	97.29%	21,380	219,664	241,044				0.009	0.009		1	
59281114104	832 N 6TH ST UNIT 104	WHITAKER, PATSY A	0.009		No	20,800	115,600	136,400	97.29%	21,380	118,826	140,207				0.009	0.009		1	
59281114105	832 N 6TH ST UNIT 105	RICHARD W GIER AND LAVERNE K GIER REVOCABLE TRUST	0.009		No	20,800	223,900	244,700	97.29%	21,380	230,148	251,529				0.009	0.009		1	
59281114106	832 N 6TH ST UNIT 106	ALTENDAH, VIRGINIA	0.009		No	20,800	115,600	136,400	97.29%	21,380	118,826	140,207				0.009	0.009		1	
59281114107	832 N 6TH ST UNIT 108	BIEBEL, DAVID	0.009		No	20,800	128,700	149,500	97.29%	21,380	132,292	153,672				0.009	0.009		1	
59281114108	832 N 6TH ST UNIT 109	DUENING, NORBERT	0.010		No	20,800	218,600	239,400	97.29%	21,380	224,700	246,081				0.010	0.010		1	
59281114109	832 N 6TH ST UNIT 110	BOLDA, JAMES L	0.010		No	20,800	137,600	158,400	97.29%	21,380	141,440	162,820				0.010	0.010		1	
59281114110	832 N 6TH ST UNIT 111	GARDINER TRUST	0.009		No	20,800	223,900	244,700	97.29%	21,380	230,148	251,529				0.009	0.009		1	
59281114111	832 N 6TH ST UNIT 112	OLANDER, MARTHA A	0.009		No	20,800	115,600	136,400	97.29%	21,380	118,826	140,207				0.009	0.009		1	
59281114112	832 N 6TH ST UNIT 113	SCHULZE IRREVOCABLE TRUST	0.009		No	20,800	218,600	239,400	97.29%	21,380	224,700	246,081				0.009	0.009		1	
59281114113	832 N 6TH ST UNIT 114	SULLIVAN, SUSAN A	0.009		No	20,800	115,600	136,400	97.29%	21,380	118,826	140,207				0.009	0.009		1	
59281114114	832 N 6TH ST UNIT 115	GERALD H RAMMER AND NORMA L METOXEN-RAMMER REV FAMILY TRUST	0.009		No	20,800	260,900	281,700	97.29%	21,380	268,181	289,561				0.009	0.009		1	
59281114115	832 N 6TH ST UNIT 116	LANDMARK SQUARE CONDOMINIUM OWNER'S ASSOCIATION INC	0.009		No	23,000	63,300	86,300	97.29%	23,642	65,067	88,708				0.009	0.009		2	
59281114116	832 N 6TH ST UNIT 117	YOUNG, MICHAEL L	0.009		No	20,800	143,800	164,600	97.29%	21,380	147,813	169,194				0.009	0.009		1	
59281114117	832 N 6TH ST UNIT 118	THOMPSON REVOCABLE LIVING TRUST 3-8-99, PHILLIP C	0.097		No	20,800	128,700	149,500	97.29%	21,380	132,292	153,672				0.097	0.097		1	
59281114118	832 N 6TH ST UNIT 119	LUBOTSKY, FRANK S	0.039		No	20,800	143,800	164,600	97.29%	21,380	147,813	169,194				0.039	0.039		1	
59281114119	832 N 6TH ST UNIT 120	DANIELS, MARY A	0.009		No	20,800	128,700	149,500	97.29%	21,380	132,292	153,672				0.009	0.009		1	
59281114120	832 N 6TH ST UNIT 121	GARNETT, CAROL A	0.009		No	20,800	143,200	164,000	97.29%	21,380	147,196	168,577				0.009	0.009		1	
59281114121	832 N 6TH ST UNIT 201	ROHDE LIVING TRUST OF 1996	0.009		No	20,800	246,600	267,400	97.29%	21,380	253,482	274,862				0.009	0.009		1	
59281114122	832 N 6TH ST UNIT 202	STEFFEN, MARY	0.009		No	20,800	151,600	172,400	97.29%	21,380	155,831	177,211				0.009	0.009		1	
59281114123	832 N 6TH ST UNIT 203	SCHNEIDER TRUST DATED 12-18-2000, JANET A	0.009		No	20,800	223,900	244,700	97.29%	21,380	230,148	251,529				0.009	0.009		1	
59281114124	832 N 6TH ST UNIT 204	SHERIDAN, PATRICK M	0.009		No	20,800	115,600	136,400	97.29%	21,380	118,826	140,207				0.009	0.009		1	
59281114125	832 N 6TH ST UNIT 205	KOSY TRUST, CHARLES J	0.009		No	20,800	218,600	239,400	97.29%	21,380	224,700	246,081				0.009	0.009		1	
59281114126	832 N 6TH ST UNIT 206	RESSMEYER REVOCABLE TRUST UTA 2-21-2019, GEORGIA J	0.009		No	20,800	143,200	164,000	97.29%	21,380	147,196	168,577				0.009	0.009		1	
59281114127	832 N 6TH ST UNIT 207	THE MESTAS LIVING TRUST	0.009		No	20,800	176,200	197,000	97.29%	21,380	181,117	202,498				0.009	0.009		1	
59281114128	832 N 6TH ST UNIT 208	ALMA FERN SMITH REVOCABLE TRUST DATED OCTOBER 9 2007	0.009		No	20,800	139,200	160,000	97.29%	21,380	143,085	164,465				0.009	0.009		1	
59281114129	832 N 6TH ST UNIT 209	STONE, EUDA	0.009		No	20,800	218,600	239,400	97.29%	21,380	224,700	246,081				0.009	0.009		1	
59281114130	832 N 6TH ST UNIT 210	ZIMMERMAN, JOEL A	0.009		No	20,800	143,200	164,000	97.29%	21,380	147,196	168,577				0.009	0.009		1	
59281114131	832 N 6TH ST UNIT 211	DROZDA, WILLIAM J	0.009		No	20,800	218,600	239,400	97.29%	21,380	224,700	246,081				0.009	0.009		1	
59281114132	832 N 6TH ST UNIT 212	CASSIDY, IRENE	0.009		No	20,800	115,600	136,400	97.29%	21,380	118,826	140,207				0.009	0.009		1	
59281114133	832 N 6TH ST UNIT 213	WATSON FAMILY REVOCABLE LIVING TRUST	0.009		No	20,800	218,600	239,400	97.29%	21,380	224,700	246,081				0.009	0.009		1	
59281114134	832 N 6TH ST UNIT 214	MATUSCHKA, NANCY P	0.009		No	20,800	143,200	164,000	97.29%	21,380	147,196	168,577				0.009	0.009		1	
59281114135	832 N 6TH ST UNIT 215	KOHLIS, FRANK T	0.009		No	20,800	272,900	293,700	97.29%	21,380	280,516	301,896				0.009	0.009		1	
59281114136	832 N 6TH ST UNIT 216	LANDMARK SQUARE CONDOMINIUM OWNER'S ASSOCIATION INC	0.009		No	23,000	54,100	77,100	97.29%	23,642	55,610	79,252				0.009	0.009		2	
59281114137	832 N 6TH ST UNIT 217	HODSON, EUGENE F	0.010		No	20,800	143,800													

City of Sheboygan, Wisconsin																					Assessment Roll Classification? (Residential = Class 1, Commercial = Class 2, Manufacturing = Class 3, Ag = Class 4, Unimproved = Class 5, Ag Forest = Class 5M, Forest = Class 6, Other = Class 7 & Exempt = X)
Tax Increment District #21																					
Base Property Information																					
Property Information						Assessment Information				Equalized Value				District Classification					District Classification		
Parcel Number	Street Address	Owner	Total Acreage	Wetland Acreage	Part of Existing TID? ...Indicate TID #	Land	Imp	Total	Equalized Value Ratio	Land	Imp	Total	Industrial (Zoned and Suitable)	Vacant/ Institutional	Commercial/ Business	Existing Residential	Suitable for Mixed Use	Rehab/ Conservation	Vacant		
59281301080	816 KENTUCKY AVE	FOREST APARTMENTS LLC	0.069		17	7,600	73,500	81,100	97.29%	7,812	75,551	83,363				0.069	0.069			1	
59281301090	N/A	RANIERI INVESTMENT GROUP LLC	0.055		17	5,900	4,300	10,200	97.29%	6,065	4,420	10,485			0.055					2	
59281301100	1132 S 8TH ST	M LAPLANT CONTRACTORS LLC	0.138		17	23,700	158,500	182,200	97.29%	24,361	162,923	187,285			0.138					2	
59281301110	1126 S 8TH ST	RANIERI INVESTMENT GROUP LLC	0.124		17	7,800	68,500	76,300	97.29%	8,018	70,412	78,429				0.124	0.124			1	
59281301120	1122 S 8TH ST	RANIERI INVESTMENT GROUP LLC	0.124		17	7,800	53,800	61,600	97.29%	8,018	55,301	63,319				0.124	0.124			1	
59281301130	1120 S 8TH ST	ROCK CONTRACTING LLC	0.110		17	7,900	61,200	69,100	97.29%	8,120	62,908	71,028				0.110	0.110			1	
59281301160	N/A	BLUE WATER CONDOMINIUM OWNERS COMMON AREA	0.370		17	-	-	-	97.29%	0	0	0				0.370	0.370			1	
59281301161	1106 S 7TH ST UNIT 1	JMI LLC	0.009		17	5,000	100,700	105,700	97.29%	5,140	103,510	108,650				0.009	0.009			1	
59281301162	1106 S 7TH ST UNIT 2	JMI LLC	0.009		17	5,000	91,900	96,900	97.29%	5,140	94,465	99,604				0.009	0.009			1	
59281301163	1106 S 7TH ST UNIT 3	JMI LLC	0.009		17	5,000	91,900	96,900	97.29%	5,140	94,465	99,604				0.009	0.009			1	
59281301164	1106 S 7TH ST UNIT 4	9TH PROPERTIES LLC	0.009		17	5,000	91,900	96,900	97.29%	5,140	94,465	99,604				0.009	0.009			1	
59281301165	1106 S 7TH ST UNIT 5	PLAVSIC, RUKIA	0.009		17	5,000	91,900	96,900	97.29%	5,140	94,465	99,604				0.009	0.009			1	
59281301166	1106 S 7TH ST UNIT 6	SPATT, KURT A	0.009		17	5,000	100,700	105,700	97.29%	5,140	103,510	108,650				0.009	0.009			1	
59281301167	1106 S 7TH ST UNIT 7	DUROW, LEONARD G	0.009		17	5,000	91,900	96,900	97.29%	5,140	94,465	99,604				0.009	0.009			1	
59281301168	1106 S 7TH ST UNIT 8	BOYD, MELANIE	0.009		17	5,000	91,900	96,900	97.29%	5,140	94,465	99,604				0.009	0.009			1	
59281301169	1106 S 7TH ST UNIT 9	KRUEGER, PAUL R	0.009		17	5,000	100,700	105,700	97.29%	5,140	103,510	108,650				0.009	0.009			1	
59281301170	1106 S 7TH ST UNIT 10	JEFFREY H. HIGH AND PEGGY A. BOERMAN REVOCABLE TRUST DATED O	0.009		17	5,000	91,900	96,900	97.29%	5,140	94,465	99,604				0.009	0.009			1	
59281301171	1106 S 7TH ST UNIT 11	LOFFE REVOCABLE LIVING TRUST	0.009		17	5,000	91,900	96,900	97.29%	5,140	94,465	99,604				0.009	0.009			1	
59281301180	725 INDIANA AVE	UISEC LLC	0.761		17	161,200	473,800	635,000	97.29%	165,699	487,022	652,721			0.761					2	
59281301190	1129 S 8TH ST	BIVIANO, SONIA	0.207		17	52,200	139,100	191,300	97.29%	53,657	142,982	196,639			0.207					2	
59281301200	730 KENTUCKY AVE	SWEIGERT INVESTMENTS LLC	0.112		17	8,500	77,900	86,400	97.29%	8,737	80,074	88,811				0.112	0.112			1	
59281301210	726 KENTUCKY AVE	AMETI, NEHAT	0.163		17	10,000	98,000	108,000	97.29%	10,279	100,735	111,014				0.163	0.163			1	
59281301220	722 KENTUCKY AVE	MC CARTY, CONNIE M	0.138		17	9,400	65,200	74,600	97.29%	9,662	67,020	76,682				0.138	0.138			1	
59281301230	716 KENTUCKY AVE	FOREST APARTMENTS LLC	0.062		17	5,700	63,100	68,800	97.29%	5,859	64,861	70,720				0.062	0.062			1	
59281301240	714 KENTUCKY AVE	FOREST APARTMENTS LLC	0.062		17	5,700	53,900	59,600	97.29%	5,859	55,404	61,263				0.062	0.062			1	
59281301250	714A KENTUCKY AVE	ECHOLS, CANDANCE A	0.083		17	5,200	75,000	80,200	97.29%	5,345	77,093	82,438				0.083	0.083			1	
59281301270	708 KENTUCKY AVE	BEHNKE, FREDERICK E	0.241		17	14,900	113,400	128,300	97.29%	15,316	116,565	131,880				0.241	0.241			1	
59281301280	1120 S 7TH ST	BEHNKE, RICKY S	0.172		17	16,500	156,700	173,200	97.29%	16,960	161,073	178,034				0.172	0.172			1	
59281301290	627 INDIANA AVE	SHEBOYGAN SCREW PRODUCTS INC	1.264		17	85,000	225,700	310,700	97.29%	87,372	231,999	319,371			1.264			1.264		2	
59281301300	N/A	NEW MIDWEST PROPERTIES LLC	4.528		17	429,500	-	429,500	97.29%	441,486	0	441,486			4.528			4.528		2	
59281301305	1133 S 7TH ST	B & B PARTNERSHIP	0.738		17	89,200	452,400	541,600	97.29%	91,689	465,025	556,714			0.738					2	
59281301306	1127 S 7TH ST	SHEBOYGAN COUNTY TREASURER	0.492		17	-	-	-	97.29%	0	0	0		0.492			0.492			3	
59281301315	N/A	CITY OF SHEBOYGAN	6.853	0.26088	17	-	-	-	97.29%	0	0	0		6.592			6.592			X	
59281301330	1213 S 7TH ST	JL RESOURCES LLC	0.923		17	58,700	218,900	277,600	97.29%	60,338	225,009	285,347	0.923				0.000			3	
59281301340	1217 S 7TH ST	GILPSKY, JOHN G	0.207		17	14,000	71,500	85,500	97.29%	14,391	73,495	87,886				0.207	0.207			1	
59281301350	1229 S 7TH ST	GRECH, ALEX W	0.207		17	36,000	228,800	264,800	97.29%	37,005	235,185	272,190				0.207	0.207			2	
59281301360	624 ALABAMA AVE	JONES, REKHA A	0.103		17	18,200	147,700	165,900	97.29%	18,708	151,822	170,530				0.103	0.103			1	
59281301370	618 ALABAMA AVE	SCHARRER, WILMA	0.310		17	55,600	282,700	338,300	97.29%	57,152	290,589	347,741				0.310	0.310			1	
59281301380	ALABAMA AVE	CONNELLY, JOHN	0.230		17	88,500	-	88,500	97.29%	90,970	0	90,970				0.230	0.230			1	
59281301390	606 ALABAMA AVE	CONNELLY, JOHN	0.184		17	78,200	377,400	455,600	97.29%	80,382	387,932	468,314				0.184	0.184			1	
59281301400	1208 S 7TH ST	CITY OF SHEBOYGAN SEWAGE PUMPING STATION	0.207		No	-	-	-	97.29%	0	0	0		0.207						X	
59281301410	707 KENTUCKY AVE	BETTER DIGS LLC	0.138		No	11,800	90,300	102,100	97.29%	12,129	92,820	104,949				0.138	0.138			1	
59281301430	711 KENTUCKY AVE	SOUKUP, JEAN	0.138		No	11,800	115,400	127,200	97.29%	12,129	118,620	130,750				0.138	0.138			1	
59281301440	715 KENTUCKY AVE	LIKNESS, DENNIS S	0.138		No	11,800	96,100	107,900	97.29%	12,129	98,782	110,911				0.138	0.138			1	
59281301450	719 KENTUCKY AVE	MACIAS-ROMERO, FRANCISCO	0.103		No	9,100	108,200	117,300	97.29%	9,354	111,220	120,574				0.103	0.103			1	
59281301471	725 KENTUCKY AVE	SCHNUR, MICHAEL J	0.207		No	16,500	116,700	133,200	97.29%	16,960	119,957	136,917				0.207	0.207			1	
59281301480	729 KENTUCKY AVE	729 KENTUCKY AVE LLC	0.103		No	9,100	109,700	118,800	97.29%	9,354	112,761	122,115				0.103	0.103			1	
59281301490	1201 S 8TH ST	SCHANNON, ISAAC D	0.103		No	11,700	81,600	93,300	97.29%	12,027	83,877	95,904				0.103	0.103			1	
59281301500	1209 S 8TH ST	BARILLAS, BENJAMIN A	0.041		No	5,800	78,800	84,600	97.29%	5,962	80,999	86,961				0.041	0.041			1	
59281301510	1213 S 8TH ST	FREDRICHSEN, DREW E	0.062		No																

City of Sheboygan, Wisconsin																				Assessment Roll Classification? (Residential = Class 1, Commercial = Class 2, Manufacturing = Class 3, Ag = Class 4, Underdeveloped = Class 5, Ag Forest = Class SM, Forest = Class 6, Other = Class 7 & Exempt = X)
Tax Increment District #21																				
Base Property Information																				
Property Information						Assessment Information				Equalized Value				District Classification					District Classification	
Parcel Number	Street Address	Owner	Total Acreage	Wetland Acreage	Part of Existing TID? ..Indicate TID #	Land	Imp	Total	Equalized Value Ratio	Land	Imp	Total	Industrial (Zoned and Suitable)	Vacant/ Institutional	Commercial/ Business	Existing Residential	Suitable for Mixed Use	Rehab/ Conservation	Vacant	
59281303310	616 GEORGIA AVE	BEACHGRASS FAMILY TRUST	0.138		17	27,500	86,000	113,500	97.29%	28,267	88,400	116,667				0.138	0.138		1	
59281303320	610 GEORGIA AVE	VANAKKEREN, JOHN N	0.207		17	63,400	199,800	263,200	97.29%	65,169	205,376	270,545				0.207	0.207		1	
59281303350	N/A	CITY OF SHEBOYGAN	2.912	0.081575	17	-	-	-	97.29%	0	0	0		2.830			0.207	2.830	X	
59281303390	S 7TH ST	SHEBOYGAN LAKEVIEW PROPERTY LLC	0.138		17	44,400	-	44,400	97.29%	45,639	0	45,639		0.138			0.138	0.138	2	
59281303400	1407 S 7TH ST	HANKINS, PAUL W	0.138		17	15,300	104,200	119,500	97.29%	15,727	107,108	122,835				0.138	0.138	0.138	1	
59281303570	1418 S 8TH ST	CORTEZ HOME RENTALS LLC	0.110		No	10,500	83,000	93,500	97.29%	10,793	85,316	96,109					0.110	0.110	1	
59281303580	1416 S 8TH ST	CORTEZ HOME RENTALS LLC	0.105		No	10,100	80,800	90,900	97.29%	10,382	83,055	93,437					0.105	0.105	1	
59281303590	1412 S 8TH ST	REINEXING PROPERTIES LLC	0.105		No	10,100	76,600	86,700	97.29%	10,382	78,738	89,120					0.105	0.105	1	
59281303600	1408 S 8TH ST	BUTTNER, JOSHUA M	0.083		No	8,200	84,800	93,000	97.29%	8,429	87,167	95,595					0.083	0.083	1	
59281303610	1404 S 8TH ST	HERNANDEZ, ARMANDO A	0.083		No	8,200	87,600	95,800	97.29%	8,429	90,045	98,474					0.083	0.083	1	
59281303620	1402 S 8TH ST	ANDREWS CAPITAL LLC	0.083		No	14,200	124,200	138,400	97.29%	14,596	127,666	142,262			0.083		0.083		2	
59281303630	815 GEORGIA AVE	REINEXING PROPERTIES LLC	0.143		No	9,800	74,800	84,600	97.29%	10,073	76,887	86,961					0.143	0.143	1	
59281303640	817 GEORGIA AVE	ORTLIEB HOMES LLC	0.144		No	9,800	102,000	111,800	97.29%	10,073	104,847	114,920					0.144	0.144	1	
59281303650	819 GEORGIA AVE	RINCON-TAVERA, JOSE VINCENTE	0.144		No	9,800	71,900	81,700	97.29%	10,073	73,907	83,980					0.144	0.144	1	
59281303660	823 GEORGIA AVE	BRAMI, MARC	0.144		No	9,800	35,700	45,500	97.29%	10,073	36,696	46,770					0.144	0.144	1	
59281303670	825 GEORGIA AVE	BARDON, KERRY A	0.144		No	9,800	63,100	72,900	97.29%	10,073	64,861	74,934					0.144	0.144	1	
59281303680	1401 S 9TH ST	MCGUIRE, GREGORY D	0.087		No	9,500	102,500	112,000	97.29%	9,765	105,360	115,126					0.087	0.087	1	
59281303700	1405 S 9TH ST	BOUTELLE, NICOLE B	0.087		No	9,500	92,100	101,600	97.29%	9,765	94,670	104,435					0.087	0.087	1	
59281303710	1409 S 9TH ST	WEISSGERBER, CURTIS D	0.087		No	9,500	76,500	86,000	97.29%	9,765	78,635	88,400					0.087	0.087	1	
59281303720	1415 S 9TH ST	COREAS, NELSON D FLORES	0.087		No	9,500	78,500	88,000	97.29%	9,765	80,691	90,456					0.087	0.087	1	
59281303730	1419 S 9TH ST	APEX VI LLC	0.086		No	9,500	89,600	99,100	97.29%	9,765	92,100	101,866					0.086	0.086	1	
59281318390	N/A	SHEBOYGAN LAKEVIEW PROPERTY LLC	3.847	0.060512	17	1,124,800	-	1,124,800	97.29%	1,156,190	0	1,156,190	3.350	3.786			3.786		2	
59281318401	716 CLARA AVE	SHEBOYGAN PAPER BOX CO	3.350		17	181,000	2,170,200	2,351,200	97.29%	186,051	2,230,764	2,416,815					0.000		3	
59281318410	1447 S 8TH ST	BOARDWALK ON 8TH LLC	0.760		17	99,400	227,700	327,100	97.29%	102,174	234,054	336,228			0.76		0.760		2	
59281318430	N/A	BOARDWALK ON 8TH LLC	0.066		17	10,200	3,800	14,000	97.29%	10,485	3,906	14,391				0.066	0.066		2	
59281318460	1424 S 8TH ST	VANG, TON	0.110		No	10,500	99,300	109,800	97.29%	10,793	102,071	112,864					0.110	0.110	1	
59281318470	1428 S 8TH ST	RIVERA, AMALIO CALDERON	0.121		No	11,400	69,000	80,400	97.29%	11,718	70,526	82,644					0.121	0.121	1	
59281318480	1432 S 8TH ST	THAT PLACE LLC	0.138		No	23,700	121,900	145,600	97.29%	24,361	125,302	149,663			0.138		0.138		2	
59281318490	1438 S 8TH ST	BNB PROPERTIES LLC	0.138		No	19,200	57,700	76,900	97.29%	19,736	59,310	79,046	0.138				0.000		3	
59281318500	S 8TH ST	SHEBOYGAN PAPER BOX CO 716 CLARA AVE	0.138		No	23,700	8,500	32,200	97.29%	24,361	8,737	33,099			0.138		0.138		2	
59281318510	1450 S 8TH ST	SHEBOYGAN PAPER BOX CO	0.138		No	23,700	87,300	111,000	97.29%	24,361	89,736	114,098					0.138		2	
59281318520	N/A	CITY OF SHEBOYGAN	0.078		No	-	-	-	97.29%	0	0	0		0.078			0.078		X	
59281318530	818 CLARA AVE	ORTLIEB COMMERCIAL LLC	0.261		No	30,500	22,100	52,600	97.29%	31,351	22,717	54,068					0.261		2	
59281318540	822 CLARA AVE	MERGET, CARITA L	0.090		No	8,500	86,400	94,900	97.29%	8,737	88,811	97,548					0.090	0.090	1	
59281318550	824 CLARA AVE	BALLARD-DAVIS, TAUNALEAH D	0.090		No	8,500	74,400	82,900	97.29%	8,737	76,476	85,213					0.090	0.090	1	
59281318560	N/A	CITY OF SHEBOYGAN	0.041		No	-	-	-	97.29%	0	0	0		0.041			0.041		X	
59281318570	1449 S 9TH ST	GUETZKE, TRACY A	0.092		No	9,600	110,400	120,000	97.29%	9,868	113,481	123,349					0.092	0.092	1	
59281318580	1445 S 9TH ST	BEMAR LLC	0.080		No	8,600	67,700	76,300	97.29%	8,840	69,589	78,429					0.080	0.080	1	
59281318590	1441 S 9TH ST	LEE, MAI	0.092		No	9,600	111,300	120,900	97.29%	9,868	114,406	124,274					0.092	0.092	1	
59281318600	1435 S 9TH ST	WASRUD, JOSHUA A	0.199		No	16,600	83,400	100,000	97.29%	17,063	85,727	102,791					0.199	0.199	1	
59281318610	N/A	CITY OF SHEBOYGAN	0.028		No	-	-	-	97.29%	0	0	0		0.028			0.028		X	
59281318620	1429 S 9TH ST	CAPETILLO, EFREM	0.130		No	10,500	103,100	113,600	97.29%	10,793	105,977	116,770					0.130	0.130	1	
59281318630	1427 S 9TH ST	NELSON, ERIC J	0.208		No	14,600	13,100	27,700	97.29%	15,007	13,466	28,473					0.208	0.208	2	
59281318640	1423 S 9TH ST	OLIVAS, JOSE L	0.072		No	8,300	80,600	88,900	97.29%	8,532	82,849	91,381					0.072	0.072	1	
59281318700	1508 S 8TH ST	STOP N SHOP LLC	0.592		No	110,800	711,200	822,000	97.29%	113,892	731,048	844,940			0.592		0.592		2	
59281318781	1503 S 9TH ST	WALLACE HOMES OF SHEBOYGAN LLC	0.372		No	40,800	145,400	186,200	97.29%	41,939	149,458	191,396			0.372		0.372		2	
59281318800	823 CLARA AVE	WALLACE HOMES OF SHEBOYGAN LLC	0.079		No	8,200	61,600	69,800	97.29%	8,429	63,319	71,748					0.079	0.079	1	
59281318810	819 CLARA AVE	GOLDBECK, JAMES P	0.066		No	7,500	73,700	81,200	97.29%	7,709	75,757	83,466					0.066	0.066	1	
59281318830	715 CLARA AVE	HILBEINK, JOSHUA & SHERRI	0.096		No	10,000	61,000	71,000	97.29%	10,279	62,702	72,981					0.096	0.096	1	
59281318840	711 CLARA AVE	RJ AND G INVESTMENTS LLC	0.096		No	10,000	135,800	145,800	97.29%	10,279	139,590	149,869					0.096	0.096	1	
59281318850	707 CLARA AVE	PALMER, DAVID K	0.096		No	10,000	94,200	104,200	97.29%	10,279	96,829	1070								

City of Sheboygan, Wisconsin																				Assessment Roll Classification? (Residential = Class 1; Commercial = Class 2; Manufacturing = Class 3, Ag = Class 4, Underdeveloped = Class 5, Ag Forest = Class 6, Forest = Class 7 & Exempt = X)
Tax Increment District #21																				
Base Property Information																				
Property Information						Assessment Information			Equalized Value				District Classification					District Classification		
Parcel Number	Street Address	Owner	Total Acreage	Wetland Acreage	Part of Existing TID? ..Indicate TID #	Land	Imp	Total	Equalized Value Ratio	Land	Imp	Total	Industrial (Zoned and Suitable)	Vacant/ Institutional	Commercial/ Business	Existing Residential	Suitable for Mixed Use	Rehab/ Conservation	Vacant	
59281322049	750 SOUTH PIER DR	BOWERS, ROBERT W	0.013		17	16,500	317,800	334,300	97.29%	16,960	326,669	343,629				0.013	0.013		1	
59281322050	750 SOUTH PIER DR	BEGALKE, BRIAN	0.013		17	16,500	326,800	343,300	97.29%	16,960	335,920	352,881				0.013	0.013		1	
59281322051	750 SOUTH PIER DR	STEPHEN, ROBERT J	0.013		17	16,500	307,500	324,000	97.29%	16,960	316,081	333,042				0.013	0.013		1	
59281322052	750 SOUTH PIER DR	OBEDAT, AHMED	0.013		17	16,500	301,000	317,500	97.29%	16,960	309,400	326,361				0.013	0.013		1	
59281322053	750 SOUTH PIER DR	THOMAS A GERBER 2012 REVOCABLE TRUST	0.013		17	16,500	336,700	353,200	97.29%	16,960	346,096	363,057				0.013	0.013		1	
59281322054	750 SOUTH PIER DR	HOFMANN, KURT H	0.013		17	16,500	307,600	324,100	97.29%	16,960	316,184	333,145				0.013	0.013		1	
59281322055	750 SOUTH PIER DR	LEMAHIEU, BRIAN L	0.013		17	16,500	305,700	322,200	97.29%	16,960	314,231	331,192				0.013	0.013		1	
59281322056	750 SOUTH PIER DR	HERMANN, HARRIET M	0.013		17	16,500	317,800	334,300	97.29%	16,960	326,669	343,629				0.013	0.013		1	
59281322057	750 SOUTH PIER DR	STEC, MICHEL ALEXANDRA	0.013		17	16,500	320,700	337,200	97.29%	16,960	329,650	346,610				0.013	0.013		1	
59281322058	750 SOUTH PIER DR	RI AND G INVESTMENTS LLC	0.013		17	16,500	316,900	333,400	97.29%	16,960	325,744	342,704				0.013	0.013		1	
59281322059	750 SOUTH PIER DR	OTO HLS LLC	0.015		17	16,500	303,900	320,400	97.29%	16,960	312,381	329,341				0.015	0.015		1	
59281322060	SOUTH PIER	SOUTH PIER FAMILY INVESTMENTS INC	0.323		17	207,900	-	207,900	97.29%	213,702	0	213,702				0.323	0.323		1	
59281323000	437 BEACHFRONT CT	BLUE HARBOR RESORT CONDOMINIUM	4.460	No		-	-	-	97.29%	0	0	0				4.460	4.460		1	
59281323001	435 BEACHFRONT LN	CLEVELAND, ANDREW S	0.014	No		16,500	109,100	125,600	97.29%	16,960	112,145	129,105				0.014	0.014		1	
59281323002	437 BEACHFRONT LN	SHEBOYGAN ACQUISITIONS LLC	0.014	No		16,500	165,800	182,300	97.29%	16,960	170,427	187,387				0.014	0.014		1	
59281323003	439 BEACHFRONT LN	SHEBOYGAN ACQUISITIONS LLC	0.014	No		16,500	165,800	182,300	97.29%	16,960	170,427	187,387				0.014	0.014		1	
59281323004	441 BEACHFRONT LN	SHEBOYGAN ACQUISITIONS LLC	0.014	No		16,500	109,100	125,600	97.29%	16,960	112,145	129,105				0.014	0.014		1	
59281323005	427 BEACHFRONT LN	SHEBOYGAN ACQUISITIONS LLC	0.014	No		16,500	109,100	125,600	97.29%	16,960	112,145	129,105				0.014	0.014		1	
59281323006	429 BEACHFRONT LN	BKR PROPERTIES LLC	0.014	No		16,500	165,800	182,300	97.29%	16,960	170,427	187,387				0.014	0.014		1	
59281323007	431 BEACHFRONT LN	SHEBOYGAN RESORT OPERATOR LLC	0.014	No		16,500	165,800	182,300	97.29%	16,960	170,427	187,387				0.014	0.014		1	
59281323008	433 BEACHFRONT LN	SHEBOYGAN ACQUISITIONS LLC	0.014	No		16,500	109,100	125,600	97.29%	16,960	112,145	129,105				0.014	0.014		1	
59281323009	419 BEACHFRONT LN	KLEINHEINZ TRUST 4-2-92	0.014	No		16,500	109,100	125,600	97.29%	16,960	112,145	129,105				0.014	0.014		1	
59281323010	421 BEACHFRONT LN	PINSKY, SUSAN	0.014	No		16,500	165,800	182,300	97.29%	16,960	170,427	187,387				0.014	0.014		1	
59281323011	423 BEACHFRONT LN	T&S DEVELOPMENT CO	0.014	No		16,500	165,800	182,300	97.29%	16,960	170,427	187,387				0.014	0.014		1	
59281323012	425 BEACHFRONT LN	SHEBOYGAN ACQUISITIONS LLC	0.014	No		16,500	109,100	125,600	97.29%	16,960	112,145	129,105				0.014	0.014		1	
59281323013	411 BEACHFRONT LN	ESCOBEDO, PAUL	0.014	No		16,500	109,100	125,600	97.29%	16,960	112,145	129,105				0.014	0.014		1	
59281323014	413 BEACHFRONT LN	413 BEACHFRONT LLC	0.014	No		16,500	165,800	182,300	97.29%	16,960	170,427	187,387				0.014	0.014		1	
59281323015	415 BEACHFRONT LN	SHEBOYGAN ACQUISITIONS LLC	0.014	No		16,500	165,800	182,300	97.29%	16,960	170,427	187,387				0.014	0.014		1	
59281323016	417 BEACHFRONT LN	SHANLEY, LARRY	0.014	No		16,500	109,100	125,600	97.29%	16,960	112,145	129,105				0.014	0.014		1	
59281323017	807 BEACHFRONT DR	SHEBOYGAN ACQUISITIONS LLC	0.014	No		16,500	128,900	145,400	97.29%	16,960	132,497	149,458				0.014	0.014		1	
59281323018	809 BEACHFRONT DR	SHEBOYGAN ACQUISITIONS LLC	0.014	No		16,500	200,500	217,000	97.29%	16,960	206,095	223,056				0.014	0.014		1	
59281323019	811 BEACHFRONT DR	811 BLUE HARBOR LLC	0.014	No		16,500	200,500	217,000	97.29%	16,960	206,095	223,056				0.014	0.014		1	
59281323020	813 BEACHFRONT DR	SHEBOYGAN ACQUISITIONS LLC	0.014	No		16,500	128,900	145,400	97.29%	16,960	132,497	149,458				0.014	0.014		1	
59281323021	817 BEACHFRONT DR	J POHAR FAMILY LLC	0.014	No		16,500	128,900	145,400	97.29%	16,960	132,497	149,458				0.014	0.014		1	
59281323022	819 BEACHFRONT DR	HANG JIANG	0.014	No		16,500	205,600	222,100	97.29%	16,960	211,338	228,298				0.014	0.014		1	
59281323023	821 BEACHFRONT DR	SHEBOYGAN ACQUISITIONS LLC	0.014	No		16,500	200,500	217,000	97.29%	16,960	206,095	223,056				0.014	0.014		1	
59281323024	823 BEACHFRONT DR	ARELENE KEELER	0.014	No		16,500	131,700	148,200	97.29%	16,960	135,375	152,336				0.014	0.014		1	
59281323025	412 BEACHFRONT CT	FORSYTHE, GERALD R	0.014	No		16,500	109,100	125,600	97.29%	16,960	112,145	129,105				0.014	0.014		1	
59281323026	414 BEACHFRONT CT	BESBEAS, PAMELA	0.014	No		16,500	165,800	182,300	97.29%	16,960	170,427	187,387				0.014	0.014		1	
59281323027	416 BEACHFRONT CT	SHEBOYGAN ACQUISITIONS LLC	0.014	No		16,500	165,800	182,300	97.29%	16,960	170,427	187,387				0.014	0.014		1	
59281323028	418 BEACHFRONT CT	PALATINE RESORT PROPERTIES LLC	0.014	No		16,500	109,100	125,600	97.29%	16,960	112,145	129,105				0.014	0.014		1	
59281323029	420 BEACHFRONT CT	SHEBOYGAN ACQUISITIONS LLC	0.014	No		16,500	109,100	125,600	97.29%	16,960	112,145	129,105				0.014	0.014		1	
59281323030	422 BEACHFRONT CT	SHEBOYGAN ACQUISITIONS LLC	0.014	No		16,500	165,800	182,300	97.29%	16,960	170,427	187,387				0.014	0.014		1	
59281323031	424 BEACHFRONT CT	SHEBOYGAN ACQUISITIONS LLC	0.014	No		16,500	165,800	182,300	97.29%	16,960	170,427	187,387				0.014	0.014		1	
59281323032	426 BEACHFRONT CT	SHEBOYGAN ACQUISITIONS LLC	0.014	No		16,500	109,100	125,600	97.29%	16,960	112,145	129,105				0.014	0.014		1	
59281323033	428 BEACHFRONT CT	BRESLOW, ROBERT A	0.014	No		16,500	109,100	125,600	97.29%	16,960	112,145	129,105				0.014	0.014		1	
59281323034	430 BEACHFRONT CT	SHEBOYGAN ACQUISITIONS LLC	0.014	No		16,500	165,800	182,300	97.29%	16,960	170,427	187,387				0.014	0.014		1	
59281323035	432 BEACHFRONT CT	SENGODAAN SUBRAMANIAM, RAJ	0.014	No		16,500	165,800	182,300	97.29%	16,960	170,427	187,387				0.014	0.014		1	
59281323036	434 BEACHFRONT CT																			

City of Sheboygan, Wisconsin																				Assessment Roll Classification? (Residential = Class 1, Commercial = Class 2, Manufacturing = Class 3, Ag = Class 4, Undeveloped = Class 5, Ag Forest = Class 5M, Forest = Class 6, Other = Class 7 & Exempt = X)
Tax Increment District #21																				
Base Property Information																				
Property Information						Assessment Information			Equalized Value				District Classification					District Classification		
Parcel Number	Street Address	Owner	Total Acreage	Wetland Acreage	Part of Existing TID? ...Indicate TID #	Land	Imp	Total	Equalized Value Ratio	Land	Imp	Total	Industrial (Zoned and Suitable)	Vacant/ Institutional	Commercial/ Business	Existing Residential	Suitable for Mixed Use	Rehab/ Conservation	Vacant	
59281323512	514A SOUTH PIER DR UNIT 2	ALTMAYER, DANIEL J	0.025		No	18,800	308,700	327,500	97.29%	19,325	317,315	336,640				0.025	0.025			1
59281323513	514A SOUTH PIER DR UNIT 3	PAJA RENTALS LLC	0.024		No	18,800	298,000	316,800	97.29%	19,325	306,316	325,641				0.024	0.024			1
59281323514	514A SOUTH PIER DR UNIT 4	PAJA RENTALS LLC	0.024		No	18,800	338,100	356,900	97.29%	19,325	347,535	366,860				0.024	0.024			1
59281323515	524 SOUTH PIER DR	SPARTACUS PROPERTIES LLC	0.021		No	19,500	139,500	159,000	97.29%	20,044	143,393	163,437			0.021		0.021			2
59281323516	522 SOUTH PIER DR	DOMINGUEZ, DAN	0.023		No	19,500	122,600	142,100	97.29%	20,044	126,021	146,066			0.023		0.023			2
59281323517	518 SOUTH PIER DR	SOUTH PIER HOSPITALITY GROUP LLC	0.022		No	19,500	148,800	168,300	97.29%	20,044	152,953	172,997			0.022		0.022			2
59281323639	N/A	CENTRAL PIER CONDOMINIUM	0.101		No	-	-	-	97.29%	0	0	0				0.101	0.101	0.101		2
59281323640	640 SOUTH PIER DR	HEITZMANN ENTERPRISES LLC	0.019		No	13,500	117,800	131,300	97.29%	13,877	121,087	134,964			0.019		0.019			2
59281323642	644 SOUTH PIER DR	CMEINVEST LLC	0.017		No	13,500	59,100	72,600	97.29%	13,877	60,749	74,626			0.017		0.017			2
59281323646	646 SOUTH PIER DR	CMEINVEST LLC	0.014		No	13,500	52,500	66,000	97.29%	13,877	53,965	67,842			0.014		0.014			2
59281323651	650 SOUTH PIER DR	BKCC LLC	0.010		No	12,400	301,800	314,200	97.29%	12,746	310,222	322,968				0.010	0.010			1
59281323652	650 SOUTH PIER DR	BKCC LLC	0.015		No	12,400	204,200	216,600	97.29%	12,746	209,899	222,645				0.015	0.015			1
59281323653	650 SOUTH PIER DR	FISCHER, TRACI J	0.017		No	12,400	268,200	280,600	97.29%	12,746	275,685	288,431				0.017	0.017			1
59281323654	650 SOUTH PIER DR	MCDONOUGH, DAN	0.017		No	6,400	113,000	119,400	97.29%	6,579	116,154	122,732				0.017	0.017			1
59281323655	650 SOUTH PIER DR	MOSCHWARZ LLC	0.015		No	7,500	86,400	93,900	97.29%	7,709	88,811	96,520				0.015	0.015			1
59281323656	650 SOUTH PIER DR	MOSCHWARZ LLC	0.010		No	12,400	210,400	222,800	97.29%	12,746	216,272	229,018				0.010	0.010			1
59281323657	650 SOUTH PIER DR	SCHNELL, WILLIAM R	0.014		No	12,400	288,800	301,200	97.29%	12,746	296,860	309,606				0.014	0.014			1
59281323658	650A SOUTH PIER DR	MEYER, RANDALL W	0.017		No	12,400	230,500	242,900	97.29%	12,746	236,933	249,679				0.017	0.017			1
59281323659	652 SOUTH PIER DR	CMEINVEST LLC	0.019		No	13,500	73,600	87,100	97.29%	13,877	75,654	89,531			0.019		0.019			2
59281505750	820 INDIANA AVE	HH2 PROPERTIES LLC	1.792		No	485,900	670,900	1,156,800	97.29%	499,460	689,623	1,189,083			1.792		1.792	1.792		2
59281505752	N/A	CITY OF SHEBOYGAN	0.357	0.065185	No	-	-	-	97.29%	0	0	0		0.292			0.292	0.292		X
59281502920	631 S COMMERCE ST	VERHAGE TRUST	0.110	0.053444	17	8,600	14,800	23,400	97.29%	8,840	15,213	24,053			0.057		0.057	0.057		2
59281502905	N/A	VERHAGE REVOCABLE FAMILY TRSUST DTD 12-16-2014	0.113		17	40,200	-	40,200	97.29%	41,322	0	41,322			0.113		0.113	0.113		2
59281502910	N/A	ANTON KOLAR	0.643	0.195793	17	32,600	-	32,600	97.29%	33,510	0	33,510			0.447		0.447	0.447		2
59281502870	525 S COMMERCE ST	SOUTH PIER LLC	0.727	0.195867	17	87,300	216,700	304,000	97.29%	89,736	222,747	312,484			0.531		0.531			2
59281502880	505 S COMMERCE ST	PRIGGE'S CHARTERED BUSES INC	0.274	0.021459	17	42,600	352,500	395,100	97.29%	43,789	362,337	406,126			0.253		0.253			2
59281501610	N COMMERCE ST	REDEVELOPMENT AUTHORITY OF SHEBOYGAN	0.059		17	-	-	-	97.29%	0	0	0		0.059			0.059	0.059		4
59281501550	639 N COMMERCE ST	REDEVELOPMENT AUTHORITY OF SHEBOYGAN	0.361		17	26,700	61,800	88,500	97.29%	27,445	63,525	90,970		0.361			0.361	0.361		2
59281501570	715 N COMMERCE ST	THE DURBROW-STEINGRABER LIVING TRUST OF 2018	0.241	0.002103	17	15,000	24,900	39,900	97.29%	15,419	25,595	41,013			0.239		0.239			2
59281500090	N/A	SHEBOYGAN COUNTY WISCONSIN PLANNING DEPT	0.950	0.007432	No	-	-	-	97.29%	0	0	0		0.943			0.943	0.943		3
59281500070	N/A	SHEB RIVERSIDE BOAT CLUB	0.345	0.041274	No	23,700	-	23,700	97.29%	24,361	0	24,361			0.304		0.304	0.304		2
59281500060	1228A WISCONSIN AVE	SHEB RIVERSIDE BOAT CLUB	0.606	0.073037	No	33,600	84,800	118,400	97.29%	34,538	87,167	121,704			0.533		0.533	0.533		2
59281500050	1228 WISCONSIN AVE	THOMSON'S PARKVIEW MARINA LLC	1.150	0.017479	No	62,500	22,400	84,900	97.29%	64,244	23,025	87,269			1.133		1.133	1.133		2
59281501580	N/A	THOMSON'S PARKVIEW MARINA LLC	0.713	0.000292	No	62,500	-	62,500	97.29%	64,244	0	64,244			0.713		0.713	0.713		2
59281501560	N COMMERCE ST	REDEVELOPMENT AUTHORITY OF SHEBOYGAN	0.487	0.001104	17	91,500	-	91,500	97.29%	94,053	0	94,053		0.486			0.486	0.486		2
59281501540	N COMMERCE ST	REDEVELOPMENT AUTHORITY OF SHEBOYGAN	1.412	0.008972	17	238,900	-	238,900	97.29%	245,567	0	245,567		1.403			1.403	1.403		2
59281501630	605 N COMMERCE ST	REDEVELOPMENT AUTHORITY OF SHEBOYGAN	1.812	0.09803	17	299,000	-	299,000	97.29%	307,344	0	307,344		1.714			1.714	1.714		2
59281501620	N COMMERCE ST	REDEVELOPMENT AUTHORITY OF SHEBOYGAN	0.240	0.020021	17	-	-	-	97.29%	0	0	0		0.220			0.220	0.220		X
59281501600	N COMMERCE ST	REDEVELOPMENT AUTHORITY OF SHEBOYGAN	0.535	0.037386	17	-	-	-	97.29%	0	0	0		0.498			0.498	0.498		2
59281501590	1054 PENNSYLVANIA AVE	LEHMANN LLC	0.390	0.022273	17	72,200	199,400	271,600	97.29%	74,215	204,965	279,180			0.368		0.368	0.368		2
59281502900	513 S COMMERCE ST	PBRK LLP	0.322	0.08938	17	31,000	95,600	126,600	97.29%	31,865	98,268	130,133			0.233		0.233			2
59281105470	926 BROUGHTON DR	ALEXANDRIA TSIIOULOS	0.207		No	97,700	95,300	193,000	97.29%	100,427	97,960	198,386			0.207		0.207			2
59281112470	335 WASHINGTON CT	LATITUDE 43 PROPERTIES LLC	0.063		No	8,600	120,200	128,800	97.29%	8,840	123,554	132,394				0.063	0.063			1
59281112460	331 WASHINGTON CT	KELLI JO SCHAAL	0.052		No	7,500	135,800	143,300	97.29%	7,709	139,590	147,299				0.052	0.052			1
49281112480	823 N 4TH ST	RYAN VOLGMANN	0.097		No	10,400	80,100	90,500	97.29%	10,690	82,335	93,026				0.097	0.097			1
59281112450	327 WASHINGTON CT	DANIEL BROCK	0.072</																	

SECTION 5:

Equalized Value Test

The following calculations demonstrate that the City expects to be in compliance with Wis. Stat. § 66.1105(4)(gm)4.c., which requires that the equalized value of the taxable property in the proposed District, plus the value increment of all existing tax incremental districts, does not exceed 12% of the total equalized value of taxable property within the City. The value of those parcels located within Tax Incremental District No's 16 & 17 that will be overlapped are not included in the base value of the District as that value is reflected within the total of existing incremental value.

The equalized value of the increment of existing tax incremental districts within the City, plus the base value of the proposed District, totals \$257,334,801. This value is less than the maximum of \$504,527,280 in equalized value that is permitted for the City.

City of Sheboygan, Wisconsin	
Tax Increment District #21	
Valuation Test Compliance Calculation	
District Creation Date	1/1/2024
	Valuation Data Currently Available 2023
Total EV (TID In)	4,204,394,000
12% Test	504,527,280
Increment of Existing TIDs	
TID #16	25,672,800
TID #17	21,033,000
TID #18	20,452,500
TID #19	6,509,300
TID #20	34,404,400
Total Existing Increment	108,072,000
Projected Base of New or Amended District	223,181,348
Less Value of Any Underlying TID Parcels	73,918,547
Total Value Subject to 12% Test	257,334,801
Compliance	PASS

SECTION 6:

Statement Listing the Kind, Number and Location of All Proposed Public Works or Improvements Within the District

Project Costs are any expenditure made, estimated to be made, or monetary obligations incurred or estimated to be incurred as outlined in this Plan. Project Costs will be diminished by any income, special assessments or other revenues, including user fees or charges, other than tax increments, received or reasonably expected to be received in connection with the implementation of the Plan. If Project Costs incurred benefit territory outside the District, a proportionate share of the cost is not a Project Cost. Costs identified in this Plan are preliminary estimates made prior to design considerations and are subject to change after planning, design and construction is completed.

With all Project Costs, the costs of engineering, design, survey, inspection, materials, construction, restoring property to its original condition, apparatus necessary for public works, legal and other consultant fees, testing, environmental studies, permits, updating City ordinances and plans, judgments or claims for damages and other expenses are included as Project Costs.

The following is a list of public works and other tax incremental financing eligible Project Costs that the City expects to make, or may need to make, in conjunction with the implementation of the District's Plan. The map found in Section 7 of this Plan along with the Detailed List of Project Costs found in Section 8 provide additional information as to the kind, number and location of potential Project Costs.

Property, Right-of-Way and Easement Acquisition

Property Acquisition for Development

To promote and facilitate development the City may acquire property within the District. The cost of property acquired, and any costs associated with the transaction, are eligible Project Costs. Following acquisition, other Project Costs within the categories detailed in this Section may be incurred to make the property suitable for development. Any revenue received by the City from the sale of property acquired pursuant to the execution of this Plan will be used to reduce the total project costs of the District. If total Project Costs incurred by the City to acquire property and make it suitable for development exceed

the revenues or other consideration received from the sale or lease of that property, the net amount shall be considered “real property assembly costs” as defined in Wis. Stat. § 66.1105(2)(f)1.c., and subject to recovery as an eligible Project Cost.

Property Acquisition for Conservancy

To promote the objectives of this Plan, the City may acquire property within the District that it will designate for conservancy. These conservancy objectives include: preserving historic resources or sensitive natural features; protection of scenic and historic views; maintaining habitat for wildlife; maintaining adequate open space; reduction of erosion and sedimentation by preserving existing vegetation; and providing adequate areas for management of stormwater. The cost of property acquired for conservancy, and any costs associated with the transaction, are eligible Project Costs.

Acquisition of Rights-of-Way

The City may need to acquire property to allow for installation of streets, driveways, sidewalks, utilities, stormwater management practices and other public infrastructure. Costs incurred by the City to identify, negotiate and acquire rights-of-way are eligible Project Costs.

Acquisition of Easements

The City may need to acquire temporary or permanent easements to allow for installation and maintenance of streets, driveways, sidewalks, utilities, stormwater management practices and other public infrastructure. Costs incurred by the City to identify, negotiate and acquire easement rights are eligible Project Costs.

Relocation Costs

If relocation expenses are incurred in conjunction with the acquisition of property, those expenses are eligible Project Costs. These costs may include, but are not limited to: preparation of a relocation plan; allocations of staff time; legal fees; publication of notices; obtaining appraisals; and payment of relocation benefits as required by Wis. Stat. Chapter 32 and Wis. Admin. Code ADM 92.

Site Preparation Activities

Environmental Audits and Remediation

If it becomes necessary to evaluate any land or improvement within the District, any cost incurred by the City related to environmental audits, testing, and remediation are eligible Project Costs.

Demolition

To make sites suitable for development, the City may incur costs related to demolition and removal of structures or other land improvements, to include abandonment of wells or other existing utility services.

Site Grading

Land within the District may require grading to make it suitable for development, to provide access, and to control stormwater runoff. The City may need to remove and dispose of excess material or bring in fill material to provide for proper site elevations. Expenses incurred by the City for site grading are eligible Project Costs.

Utilities

Sanitary Sewer System Improvements

To allow development to occur, the City may need to construct, alter, rebuild or expand sanitary sewer infrastructure within the District. Eligible Project Costs include, but are not limited to, construction, alteration, rebuilding or expansion of: collection mains; manholes and cleanouts; service laterals; force mains; interceptor sewers; pumping stations; lift stations; wastewater treatment facilities; and all related appurtenances. To the extent sanitary sewer projects undertaken within the District provide direct benefit to land outside of the District, the City will make an allocation of costs based on such benefit. Those costs corresponding to the benefit allocated to land within the District, and necessitated by the implementation of the Project Plan, are eligible Project Costs. Implementation of the Project Plan may also require that the City construct, alter, rebuild or expand sanitary sewer infrastructure located outside of the District. That portion of the costs of sanitary sewer system projects undertaken outside the District which are necessitated by the implementation of the Project Plan are eligible Project Costs.

Water System Improvements

To allow development to occur, the City may need to construct, alter, rebuild or expand water system infrastructure within the District. Eligible Project Costs include, but are not limited to, construction, alteration, rebuilding or expansion of: distribution mains; manholes and valves; hydrants; service laterals; pumping stations; wells; water treatment facilities; storage tanks and reservoirs; and all related appurtenances. To the extent water system projects undertaken within the District provide direct benefit to land outside of the District, the City will make an allocation of costs based on such benefit. Those costs corresponding to the benefit allocated to land within the District, and necessitated by the

implementation of the Project Plan, are eligible Project Costs. Implementation of the Project Plan may also require that the City construct, alter, rebuild or expand water system infrastructure located outside of the District. That portion of the costs of water system projects undertaken outside the District which are necessitated by the implementation of the Project Plan are eligible Project Costs.

Stormwater Management System Improvements

Development within the District will cause stormwater runoff. To manage this stormwater runoff, the City may need to construct, alter, rebuild or expand stormwater management infrastructure within the District. Eligible Project Costs include, but are not limited to, construction, alteration, rebuilding or expansion of: stormwater collection mains; inlets, manholes and valves; service laterals; ditches; culvert pipes; box culverts; bridges; stabilization of stream and river banks; and infiltration, filtration and detention Best Management Practices (BMP's). To the extent stormwater management system projects undertaken within the District provide direct benefit to land outside of the District, the City will make an allocation of costs based on such benefit. Those costs corresponding to the benefit allocated to land within the District, and necessitated by the implementation of the Project Plan, are eligible Project Costs. Implementation of the Project Plan may also require that the City construct, alter, rebuild or expand stormwater management infrastructure located outside of the District. That portion of the costs of stormwater management system projects undertaken outside the District which are necessitated by the implementation of the Project Plan are eligible Project Costs.

Electric Service

To create sites suitable for development, the City may incur costs to provide, relocate or upgrade electric services. Relocation may require abandonment and removal of existing poles or towers, installation of new poles or towers, or burying of overhead electric lines. Costs incurred by the City to undertake this work are eligible Project Costs.

Gas Service

To create sites suitable for development, the City may incur costs to provide, relocate or upgrade gas mains and services. Costs incurred by the City to undertake this work are eligible Project Costs.

Communications Infrastructure

To create sites suitable for development, the City may incur costs to provide, relocate or upgrade infrastructure required for voice and data communications, including, but not limited to: telephone lines, cable lines and fiber optic cable. Costs incurred by the City to undertake this work are eligible Project Costs.

Streets and Streetscape

Street Improvements

To allow development to occur, the City may need to construct or reconstruct streets, highways, alleys, access drives and parking areas. Eligible Project Costs include, but are not limited to: excavation; removal or placement of fill; construction of road base; asphalt or concrete paving or repaving; installation of curb and gutter; installation of sidewalks and bicycle lanes; installation of culverts, box culverts and bridges; rail crossings and signals; utility relocation, to include burying overhead utility lines; street lighting; installation of traffic control signage and traffic signals; pavement marking; right-of-way restoration; installation of retaining walls; and installation of fences, berms, and landscaping.

Streetscaping and Landscaping

To attract development consistent with the objectives of this Plan, the City may install amenities to enhance development sites, rights-of-way and other public spaces. These amenities include but are not limited to: landscaping; lighting of streets, sidewalks, parking areas and public areas; installation of planters, benches, clocks, tree rings, trash receptacles and similar items; and installation of brick or other decorative walks, terraces and street crossings. These and any other similar amenities installed by the City are eligible Project Costs.

Community Development

Cash Grants (Development Incentives)

The City may enter into agreements with property owners, lessees, or developers of land located within the District for sharing costs to encourage the desired kind of improvements and assure tax base is generated sufficient to recover Project Costs. No cash grants will be provided until the City executes a developer agreement with the recipient of the cash grant. Any payments of cash grants made by the City are eligible Project Costs.

Contribution to Redevelopment Authority (RDA)

As provided for in Wis. Stat. § 66.1105(2)(f)1.h and Wis. Stat. § 66.1333(13), the City may provide funds to its RDA to be used for administration, planning operations, and capital costs, including but not limited to real property

acquisition, related to the purposes for which it was established in furtherance of any redevelopment or urban renewal project. Funds provided to the RDA for this purpose are eligible Project Costs.

Revolving Loan/Grant Program (Development Incentives)

To encourage private development consistent with the objectives of this Plan, the City, through its RDA, may provide loans or grants to eligible property owners in the District. Eligible improvements will be those that are likely to improve the value of the property, enhance the visual appearance of the property and surrounding area, correct safety deficiencies, or as otherwise specified by the RDA in the program manual. Any funds returned to the RDA from the repayment of loans made are not considered revenues to the District and will not be used to offset District Project Costs. Instead, these funds may be placed into a revolving fund and will continue to be used for the program purposes stated above. Any funds provided to the RDA for purposes of implementing this program are considered eligible Project Costs.

Miscellaneous

Rail Spur

To allow for development, the City may incur costs for installation of a rail spur or other railway improvements to serve development sites located within the District.

Projects Outside the Tax Increment District

Pursuant to Wis. Stat. § 66.1105(2)(f)1.n, the City may undertake projects within territory located within one-half mile of the boundary of the District provided that: 1) the project area is located within the City's corporate boundaries; and 2) the projects are approved by the Joint Review Board. The cost of projects completed outside the District pursuant to this section are eligible project costs and may include any project cost that would otherwise be eligible if undertaken within the District. The City intends to make the following project cost expenditures outside the District:

- 1) Pennsylvania Avenue Bridge - \$120K

Professional Service and Organizational Costs

The costs of professional services rendered, and other costs incurred, in relation to the creation, administration and termination of the District, and the undertaking of the projects contained within this Plan, are eligible Project Costs. Professional services include but are not limited to: architectural; environmental; planning; engineering; legal; audit; financial; and the costs of

informing the public with respect to the creation of the District and the implementation of the Plan.

Administrative Costs

The City may charge to the District as eligible Project Costs reasonable allocations of administrative costs, including, but not limited to, employee salaries. Costs allocated will bear a direct connection to the time spent by City employees relating to the implementation of the Plan.

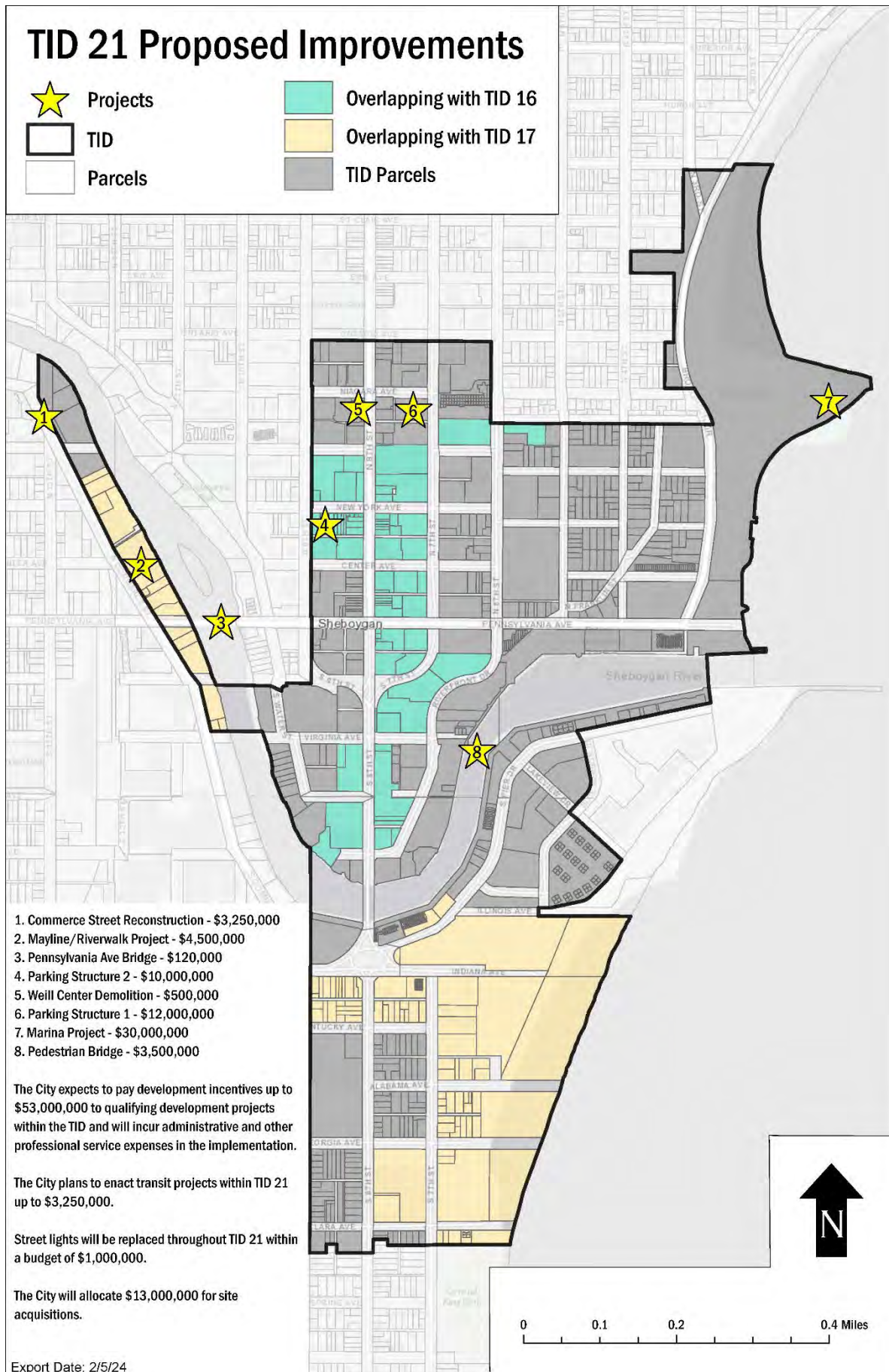
Financing Costs

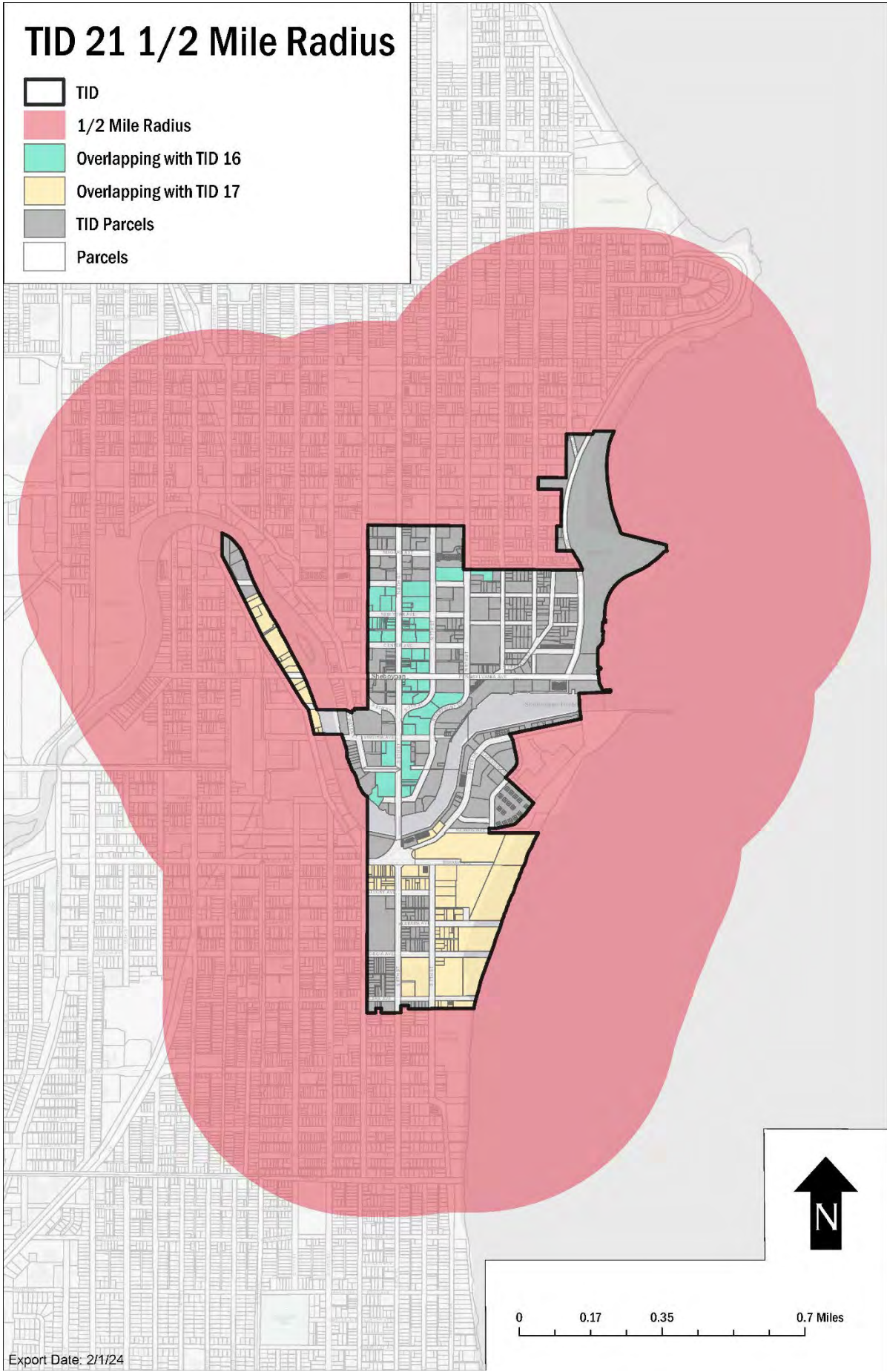
Interest expense, debt issuance expenses, redemption premiums, and any other fees and costs incurred in conjunction with obtaining financing for projects undertaken under this Plan are eligible Project Costs.

SECTION 7:

Map Showing Proposed Improvements and Uses

Maps Found on Following Page.





SECTION 8:

Detailed List of Estimated Project Costs

The following list identifies the Project Costs that the City currently expects to incur in implementing the District's Plan. All projects identified and related costs reflect the best estimates available as of the date of preparation of this Plan. All costs are preliminary estimates and may increase or decrease. Certain Project Costs listed may become unnecessary, and other Project Costs not currently identified may need to be made. (Section 6 details the general categories of eligible Project Costs). Changes in Project Cost totals or the types of Project Costs to be incurred will not require that this Plan be amended. This Plan is not meant to be a budget nor an appropriation of funds for specific Project Costs, but a framework within which to manage Project Costs.

City of Sheboygan, Wisconsin

Tax Increment District #21

Estimated Project List

Project ID	Project Name/Type	Phase I 2025	Phase II 2030	Phase III 2035	Phase IV 2040	Phase V 2045	Total (Note 1)
1	Vacant Commercial Building	4,000,000					4,000,000
2	Vacant Manufacturing Building	4,000,000					4,000,000
3	Parking Structure No. 1			10,000,000			10,000,000
4	Commercial Space (Hotel)	4,000,000					4,000,000
5	Parking Structure No. 2					10,000,000	10,000,000
6	Mayline Site Clean Up	3,000,000					3,000,000
7	Pedestrian Bridge	3,500,000					3,500,000
8	Development Incentives ²						0
9	South Point Land Purchases		10,000,000				10,000,000
10	Mayline River Walk/Shoreline Restoration	1,500,000					1,500,000
11	Weil Center Site Demo	500,000					500,000
12	Marina Project		17,500,000				17,500,000
13	Penn Ave. Bridge	120,000					120,000
14	City Costs (Reimbursements)	250,000	250,000	300,000	300,000	300,000	1,400,000
15	Street Lights (Place Making)	1,000,000					
16	Commerce Street Reconstruction	3,250,000					
Total Projects		25,120,000	27,750,000	10,300,000	300,000	10,300,000	69,520,000

Notes:

Note 1 Project costs are estimates and are subject to modification.

Note 2 Estimates are provided in the Cashflow. The known incentives are estimated to be \$19M but additional incentives up to another \$35M may be needed to support additional redevelopment efforts within the TID boundary.

SECTION 9:

Economic Feasibility Study, Description of the Methods of Financing Estimated Project Costs and the Time When Related Costs or Monetary Obligations are to be Incurred

This Section includes a forecast of the valuation increases expected within the District, the associated tax increment collections, a summary of how Project Costs would be financed, and a projected cash flow demonstrating that the District is economically feasible.

Key Assumptions

The Project Costs the City plans to make are expected to create \$328M in incremental value by 2031. Estimated valuations and timing for construction of the Project are included in **Table 1**. Assuming the City's current equalized TID Interim tax rate of \$17.06824 per thousand of equalized value and declining by 1% annually, a 2% economic appreciation, the Project would generate \$145M in incremental tax revenue over the 27-year term of the District as shown in **Table 2**.

Table 1 - Development Assumptions

City of Sheboygan, Wisconsin

Tax Increment District #21

Development Assumptions

Construction Year		North Downtown	Downtown	South Downtown	River Front	Blue Harbor Area	South Lake Front	Annual Total	Construction Year	
1	2024				7,800,000	6,700,000	15,000,000	29,500,000	2024	1
2	2025	15,000,000	8,000,000		35,000,000		15,000,000	73,000,000	2025	2
3	2026	15,000,000	25,000,000		14,000,000		10,000,000	64,000,000	2026	3
4	2027		20,000,000		12,000,000			32,000,000	2027	4
5	2028							0	2028	5
6	2029	15,000,000					25,000,000	40,000,000	2029	6
7	2030			30,000,000			30,000,000	60,000,000	2030	7
8	2031			30,000,000				30,000,000	2031	8
9	2032							0	2032	9
10	2033							0	2033	10
Totals		<u>45,000,000</u>	<u>53,000,000</u>	<u>60,000,000</u>	<u>68,800,000</u>	<u>6,700,000</u>	<u>95,000,000</u>	<u>328,500,000</u>		

Notes:

Table 2 – Tax Increment Projection Worksheet

City of Sheboygan, Wisconsin

Tax Increment District #21

Tax Increment Projection Worksheet

Type of District	Rehabilitation		Base Value	223,181,348	Apply to Base Value
District Creation Date	January 1, 2024		Appreciation Factor	2.00%	
Valuation Date	Jan 1,	2024	Base Tax Rate	\$17.07	
Max Life (Years)	27		Rate Adjustment Factor	-1.00%	
Expenditure Period/Termination	22	1/1/2046			
Revenue Periods/Final Year	27	2052			
Extension Eligibility/Years	Yes	3			
Eligible Recipient District	Yes		Tax Exempt Discount Rate	4.00%	
			Taxable Discount Rate	5.50%	

Construction			Valuation	Inflation	Total	Revenue	Tax Exempt			
Year	Value Added	Year	Increment	Increment	Year	Tax Rate	Increment	NPV Calculation	Taxable NPV Calculation	
1	2024	29,500,000	2025	0	29,500,000	2026	\$17.07	503,513	447,621	428,799
2	2025	73,000,000	2026	590,000	103,090,000	2027	\$16.90	1,741,969	1,936,664	1,834,945
3	2026	64,000,000	2027	2,061,800	169,151,800	2028	\$16.73	2,829,670	4,262,446	4,000,023
4	2027	32,000,000	2028	3,383,036	204,534,836	2029	\$16.56	3,387,362	6,939,528	6,456,693
5	2028	0	2029	4,090,697	208,625,533	2030	\$16.40	3,420,558	9,538,871	8,808,111
6	2029	40,000,000	2030	4,172,511	252,798,043	2031	\$16.23	4,103,349	12,537,147	11,481,848
7	2030	60,000,000	2031	5,055,961	317,854,004	2032	\$16.07	5,107,726	16,125,768	14,636,529
8	2031	30,000,000	2032	6,357,080	354,211,084	2033	\$15.91	5,635,043	19,932,601	17,935,456
9	2032	0	2033	7,084,222	361,295,306	2034	\$15.75	5,690,267	23,628,890	21,093,044
10	2033	0	2034	7,225,906	368,521,212	2035	\$15.59	5,746,031	27,217,844	24,115,351
11	2034	0	2035	7,370,424	375,891,636	2036	\$15.44	5,802,342	30,702,580	27,008,170
12	2035	0	2036	7,517,833	383,409,469	2037	\$15.28	5,859,205	34,086,126	29,777,051
13	2036	0	2037	7,668,189	391,077,658	2038	\$15.13	5,916,626	37,371,418	32,427,303
14	2037	0	2038	7,821,553	398,899,212	2039	\$14.98	5,974,608	40,561,310	34,964,009
15	2038	0	2039	7,977,984	406,877,196	2040	\$14.83	6,033,160	43,658,573	37,392,033
16	2039	0	2040	8,137,544	415,014,740	2041	\$14.68	6,092,285	46,665,896	39,716,032
17	2040	0	2041	8,300,295	423,315,035	2042	\$14.53	6,151,989	49,585,891	41,940,463
18	2041	0	2042	8,466,301	431,781,335	2043	\$14.39	6,212,278	52,421,093	44,069,590
19	2042	0	2043	8,635,627	440,416,962	2044	\$14.24	6,273,159	55,173,966	46,107,499
20	2043	0	2044	8,808,339	449,225,301	2045	\$14.10	6,334,636	57,846,900	48,058,095
21	2044	0	2045	8,984,506	458,209,807	2046	\$13.96	6,396,715	62,859,904	52,671,003
22	2045	0	2046	9,164,196	467,374,003	2047	\$13.82	6,459,403	65,480,654	54,556,327
23	2046	0	2047	9,347,480	476,721,483	2048	\$13.68	6,522,705	68,025,302	56,360,876
24	2047	0	2048	9,534,430	486,255,913	2049	\$13.55	6,586,628	70,496,056	58,088,112
25	2048	0	2049	9,725,118	495,981,031	2050	\$13.41	6,651,177	72,895,064	59,741,346
26	2049	0	2050	9,919,621	505,900,652	2051	\$13.28	6,716,358	75,224,408	61,323,751
27	2050	0	2051	10,118,013	516,018,665	2052	\$13.14	6,782,178	77,486,112	62,838,359
Totals		328,500,000	187,518,665		Future Value of Increment		144,930,940			

Notes:

Actual results will vary depending on development, inflation of overall tax rates.

NPV calculations represent estimated amount of funds that could be borrowed (including project cost, capitalized interest and issuance costs).

Financing and Implementation

Table 3. provides a summary of the District's financing plan.

Table 3 – Financing Plan

City of Sheboygan, Wisconsin									
Tax Increment District #21									
Estimated Financing Plan									
	G.O. Promissory Note 2025		G.O. Promissory Note 2030		G.O. Bond 2035		G.O. Promissory Note 2045		Totals
Projects									
Phase I	25,120,000								25,120,000
Phase II			27,750,000						27,750,000
Phase III					10,300,000				10,300,000
Phase IV (Cash Funded)									0
Phase V							10,300,000		10,300,000
Total Project Funds	25,120,000		27,750,000		10,300,000		10,300,000		73,470,000
Estimated Finance Related Expenses	148,500		158,000		90,000		85,000		
Underwriter Discount	12.00	332,400	12.00	354,480	12.00	132,600	10.00	104,550	
Capitalized Interest	2,216,000		1,477,000		552,750				
Total Financing Required	27,962,900		29,905,480		11,166,350		10,573,550		
Estimated Interest	4.25%	(266,900)	4.00%	(370,000)	3.50%	(120,167)	3.50%	(120,167)	
Assumed spend down (months)	3		4		4		4		
Rounding	4,000		4,520		3,817		1,617		
Net Issue Size	27,700,000		29,540,000		11,050,000		10,455,000		78,745,000
Notes:									

Based on the Project Cost expenditures as included within the cash flow exhibit (**Table 4**), the District is projected to accumulate sufficient funds by the year 2052 to pay off all Project cost liabilities and obligations. The projected closure is based on the various assumptions including future revenue sharing from TIDs 22 and 24 as noted in this Plan and will vary dependent on actual Project Costs incurred and the actual amount of tax increments collected.

Table 4 - Cash Flow

City of Sheboygan, Wisconsin

Tax Increment District #21

Cash Flow Projection

Year	Projected Revenues					Expenditures															Balances			Year		
	Tax Increments	TID Revenue Sharing TID 22	TID Rev. Sharing TID 24	Cap Interest	Total Revenues	G.O. Promissory Note 27,700,000 Dated Date: 10/01/25			G.O. Promissory Note 29,540,000 Dated Date: 10/01/30			G.O. Bond 11,050,000 Dated Date: 10/01/35			G.O. Promissory Note 10,455,000 Dated Date: 10/01/40			Kite Beach MRO Payment \$8M	Mayline MRO Payment \$10.8M	Hotel MRO Payment \$375K		Total	Principal			
						Principal	Est. Rate	Interest	Principal	Est. Rate	Interest	Principal	Est. Rate	Interest	Principal	Est. Rate	Interest	75% of Increment	75% of Increment	75% of Increment	Admin.	Expenditures	Annual		Cumulative	Outstanding
2024					0																	0	0	0	2024	
2025					0																	0	0	0	2025	
2026	503,513			1,108,000	1,611,513		4.00%	1,108,000												15,000	1,123,000	488,513	488,513		2026	
2027	1,741,969			1,108,000	2,849,969		4.00%	1,108,000										512,047	691,264	32,003	15,300	2,358,614	491,355	979,868	2027	
2028	2,829,670	0	20,000		2,849,670	150,000	4.00%	1,108,000										512,047	691,264	32,003	15,606	2,508,920	340,750	1,320,618	2028	
2029	3,387,362	0	20,000		3,407,362	1,000,000	4.00%	1,102,000										512,047	691,264	32,003	15,918	3,353,232	54,130	1,374,748	2029	
2030	3,420,558	0	20,000		3,440,558	1,100,000	4.00%	1,062,000										512,047	691,264	32,003	16,236	3,413,550	27,008	1,401,756	2030	
2031	4,103,349	0	20,000	1,477,000	5,600,349	1,550,000	4.00%	1,018,000	250,000	5.00%	1,477,000							512,047	691,264	32,003	16,561	5,546,875	53,474	1,455,230	2031	
2032	5,107,726	0	20,000		5,127,726	1,200,000	4.00%	956,000	250,000	5.00%	1,464,500							512,047	691,264	32,003	16,892	5,122,706	5,020	1,460,249	2032	
2033	5,635,043	0	20,000		5,655,043	1,750,000	4.00%	908,000	250,000	5.00%	1,452,000							512,047	691,264	32,003	17,230	5,612,544	42,499	1,502,749	2033	
2034	5,690,267	0	20,000		5,710,267	1,900,000	4.00%	838,000	250,000	5.00%	1,439,500							512,047	691,264	32,003	17,575	5,680,389	29,878	1,532,626	2034	
2035	5,746,031	0	20,000	552,750	6,318,781	2,000,000	4.00%	762,000	250,000	5.00%	1,427,000		5.00%	552,750				512,047	691,264	32,003	17,926	6,244,990	73,791	1,606,417	2035	
2036	5,802,342	0	20,000		5,822,342	1,650,000	4.00%	682,000	250,000	5.00%	1,414,500		5.00%	552,750				512,047	691,264	32,003	18,285	5,802,849	19,494	1,625,911	2036	
2037	5,859,205	0	20,000		5,879,205	1,800,000	4.00%	616,000	250,000	5.00%	1,402,000		5.00%	552,750				512,047	691,264	32,003	18,651	5,874,714	4,491	1,630,402	2037	
2038	5,916,626	50,000	20,000		5,986,626	1,925,000	4.00%	544,000	250,000	5.00%	1,389,500	100,000	5.00%	552,750				512,047	691,264	22,968	19,024	6,006,553	(19,927)	1,610,475	2038	
2039	5,974,608	50,000	20,000		6,044,608	2,075,000	4.00%	467,000	250,000	5.00%	1,377,000	100,000	5.00%	547,750				512,047	691,264		19,404	6,039,465	5,143	1,615,618	2039	
2040	6,033,160	50,000	20,000		6,103,160	1,800,000	4.00%	384,000	250,000	5.00%	1,364,500	100,000	5.00%	542,750		5.00%	522,750	512,047	691,264		19,792	6,187,103	(83,943)	1,531,675	2040	
2041	6,092,285	50,000	20,000		6,162,285	2,300,000	4.00%	312,000	250,000	5.00%	1,352,000	100,000	5.00%	537,750		5.00%	522,750	512,047	691,264		20,188	6,597,999	(435,714)	1,095,960	2041	
2042	6,151,989	125,000	100,000		6,376,989	2,750,000	4.00%	220,000	875,000	5.00%	1,339,500	100,000	5.00%	532,750		5.00%	522,750	319,292	431,044		20,592	7,110,928	(733,939)	362,021	2042	
2043	6,212,278	250,000	100,000		6,562,278	2,750,000	4.00%	110,000	1,225,000	5.00%	1,295,750	100,000	5.00%	527,750		5.00%	522,750				21,004	6,552,254	10,025	372,046	2043	
2044	6,273,159	200,000	100,000		6,573,159				3,250,000	5.00%	1,234,500	700,000	5.00%	522,750	250,000	5.00%	522,750				21,424	6,501,424	71,735	443,781	2044	
2045	6,334,636	725,000	100,000		7,159,636				3,690,000	5.00%	1,072,000	700,000	5.00%	487,750	250,000	5.00%	510,250				21,852	6,731,852	427,784	871,565	2045	
2046	6,396,715		100,000		6,496,715				3,550,000	5.00%	887,500	760,000	5.00%	452,750	250,000	5.00%	497,750				22,289	6,420,289	76,426	947,991	2046	
2047	6,459,403		100,000		6,559,403				3,550,000	5.00%	710,000	1,000,000	5.00%	414,750	250,000	5.00%	485,250				22,735	6,432,735	126,668	1,074,659	2047	
2048	6,522,705		100,000		6,622,705				3,550,000	5.00%	532,500	1,000,000	5.00%	364,750	500,000	5.00%	472,750				23,190	6,443,190	179,515	1,254,174	2048	
2049	6,586,628		100,000		6,686,628				3,500,000	5.00%	355,000	1,000,000	5.00%	314,750	1,000,000	5.00%	447,750				23,653	6,641,153	45,474	1,299,649	2049	
2050	6,651,177		100,000		6,751,177				3,600,000	5.00%	180,000	1,245,000	5.00%	264,750	1,000,000	5.00%	397,750				24,127	6,711,627	39,550	1,339,199	2050	
2051	6,716,358		100,000		6,816,358							2,000,000	5.00%	202,500	3,355,000	5.00%	347,750				24,609	5,929,859	886,499	2,225,698	2051	
2052	6,782,178		120,000		6,902,178							2,050,000	5.00%	102,500	3,600,000	5.00%	180,000				40,000	5,972,500	929,678	3,155,376	2052	
Total	144,930,940	1,500,000	1,400,000	4,245,750	152,076,690	27,700,000	13,305,000		29,540,000	23,166,250		11,055,000	8,027,000		10,455,000	5,953,000		8,000,000	10,800,000	375,000	545,064	148,921,314			Total	
Notes:																							Projected TID Closure			

SECTION 10:

Annexed Property

A tax incremental district cannot include annexed territory unless at least three years have elapsed since the annexation, or certain other requirements are met. None of the property within the proposed District boundary was annexed during the past three years.

SECTION 11:

Estimate of Property to Be Devoted to Retail Business

Pursuant to Wis. Stat. § 66.1105(5)(b), the City estimates that approximately 30% of the territory within the District will be devoted to retail business at the end of the District's maximum expenditure period.

SECTION 12:

Proposed Changes of Zoning Ordinances, Master Plan, Map, Building Codes and City Ordinances

Zoning Ordinances

The proposed Plan is in general conformance with the City's current zoning ordinances. Individual properties may require rezoning at the time of development.

Master (Comprehensive) Plan and Map

The proposed Plan is in general conformance with the City's Comprehensive Plan identifying the area as appropriate for a mixed of development including, commercial, retail and housing.

Building Codes and Ordinances

Development within the District will be required to conform to State Building Codes and will be subject to the City's permitting and inspection procedures. The proposed Plan conforms to all relevant State and local ordinances, plans, and codes. No changes to the existing regulations are proposed or needed.

SECTION 13:

Statement of the Proposed Method for the Relocation of any Persons to be Displaced

Should implementation of this Plan require relocation of individuals or business operations, relocations will be handled in compliance with Wis. Stat. Chapter 32 and Wis. Admin. Code ADM 92.

SECTION 14:

How Creation of the Tax Incremental District Promotes the Orderly Development of the City

Creation of the District and the implementation of the projects in its Plan will promote the orderly development of the City by rehabilitating and conserving property, providing necessary public infrastructure improvements, and providing appropriate financial incentives for private development projects. Through use of tax increment financing, the City can attract new investment that results in increased tax base. Development will occur in an orderly fashion in accordance with approved plans so that the Projects will be compatible with adjacent land uses. Development of new uses in the District will add to the tax base and will generate positive secondary impacts in the community such as increased employment and housing opportunities.

SECTION 15:

List of Estimated Non-Project Costs

Non-project costs are public works projects which only partly benefit the District. Costs incurred that do not benefit the District may not be paid with tax increments. Examples of non-project costs are:

- A public improvement made within the District that also benefits property outside the District. That portion of the total Project Costs allocable to properties outside of the District would be a non-project cost.
- A public improvement made outside the District that only partially benefits property within the District. That portion of the total Project Costs allocable to properties outside of the District would be a non-project cost.
- Projects undertaken within the District as part of the implementation of this Project Plan, the costs of which are paid fully or in part by impact fees, grants, special assessments, or revenues other than tax increments.

No improvements to be made within the District will benefit property outside the District. Furthermore, there will be no improvements made outside the District that will only partially benefit the District.

SECTION 16:
Legal Opinion Advising Whether the Plan is Complete
and Complies with Wis. Stat. § 66.1105(4)(f)

Legal Opinion Found on Following Page.



TAGLaw International Lawyers

Brion T. Winters
 Direct Telephone
 414-287-1561
 brion.winters@vonbriesen.com

[], 2024

Mayor
 City of Sheboygan
 828 Center Avenue
 Sheboygan, Wisconsin 53081

RE: Project Plan for City of Sheboygan Tax Incremental District No. 21

Dear Mayor:

Wisconsin Statute §66.1105(4)(f) requires that a project plan for a tax incremental district includes an opinion provided by counsel advising as to whether the project plan is complete and complies with Wisconsin Statute §66.1105.

We have acted as counsel for the City of Sheboygan in connection with the proposed creation of Tax Incremental District No. 21 of the City of Sheboygan (the “**District**”) and the review of the project plan for the District dated [], 2024 (the “**Project Plan**”) for compliance with applicable statutory requirements.

Based upon our review, relying upon the accuracy of the statements set forth in the Project Plan, it is our opinion that the Project Plan is complete and complies with the provisions of Wisconsin Statute §66.1105.

Very truly yours,

von BRIESEN & ROPER, s.c.

Brion T. Winters

40771919_1.DOCX

411 East Wisconsin Avenue, Suite 1000 Milwaukee, WI 53202 Phone 414-276-1122 Fax 414-276-6281

SECTION 17:

Calculation of the Share of Projected Tax Increments Estimated to be Paid by the Owners of Property in the Overlying Taxing Jurisdictions

The following projection is provided to meet the requirements of Wis. Stat. § 66.1105(4)(i)4.

Estimated portion of taxes that owners of taxable property in each taxing jurisdiction overlaying district would pay by jurisdiction.						
Statement of Taxes Data Year:		2022		Percentage		
Sheboygan County		15,129,924		21.12%		
City of Sheboygan		31,920,100		44.56%		
School District of Sheboygan		22,283,436		31.11%		
Lakeshore Technical College		2,303,112		3.21%		
Total		71,636,572				
Year	Sheboygan County	City of Sheboygan	School District of Sheboygan	Lakeshore Technical College	Total	Revenue Year
2026	106,344	224,357	156,624	16,188	503,513	2026
2027	367,911	776,193	541,861	56,004	1,741,969	2027
2028	597,637	1,260,855	880,204	90,974	2,829,670	2028
2029	715,424	1,509,354	1,053,681	108,904	3,387,362	2029
2030	722,435	1,524,146	1,064,007	109,971	3,420,558	2030
2031	866,643	1,828,386	1,276,397	131,922	4,103,349	2031
2032	1,078,772	2,275,920	1,588,821	164,213	5,107,726	2032
2033	1,190,143	2,510,884	1,752,849	181,166	5,635,043	2033
2034	1,201,807	2,535,491	1,770,027	182,942	5,690,267	2034
2035	1,213,584	2,560,339	1,787,374	184,735	5,746,031	2035
2036	1,225,477	2,585,430	1,804,890	186,545	5,802,342	2036
2037	1,237,487	2,610,767	1,822,578	188,373	5,859,205	2037
2038	1,249,614	2,636,353	1,840,439	190,219	5,916,626	2038
2039	1,261,861	2,662,189	1,858,475	192,083	5,974,608	2039
2040	1,274,227	2,688,279	1,876,688	193,966	6,033,160	2040
2041	1,286,714	2,714,624	1,895,080	195,867	6,092,285	2041
2042	1,299,324	2,741,227	1,913,652	197,786	6,151,989	2042
2043	1,312,057	2,768,091	1,932,406	199,724	6,212,278	2043
2044	1,324,916	2,795,218	1,951,343	201,682	6,273,159	2044
2045	1,337,900	2,822,611	1,970,466	203,658	6,334,636	2045
2046	1,351,011	2,850,273	1,989,777	205,654	6,396,715	2046
2047	1,364,251	2,878,206	2,009,277	207,669	6,459,403	2047
2048	1,377,621	2,906,412	2,028,968	209,705	6,522,705	2048
2049	1,391,121	2,934,895	2,048,851	211,760	6,586,628	2049
2050	1,404,754	2,963,657	2,068,930	213,835	6,651,177	2050
2051	1,418,521	2,992,701	2,089,206	215,931	6,716,358	2051
2052	1,432,423	3,022,029	2,109,680	218,047	6,782,178	2052
	30,609,980	64,578,888	45,082,550	4,659,522	144,930,940	

Notes:
The projection shown above is provided to meet the requirements of Wisconsin Statute 66.1105(4)(i)4.

February 20, 2024

PROJECT PLAN

City of Sheboygan, Wisconsin

Tax Incremental District No. 22 West Side of Sheboygan



Prepared by:

Ehlers
N19W24400 Riverwood Drive,
Suite 100
Waukesha, WI 53188

BUILDING COMMUNITIES. IT'S WHAT WE DO.

KEY DATES

Organizational Joint Review Board Meeting Held:	Scheduled for Feb. 27, 2024
Public Hearing Held:	Scheduled for Feb. 27, 2024
Approval by Plan Commission:	Scheduled for Feb. 27, 2024
Adoption by Common Council:	Scheduled for March 18, 2024
Approval by the Joint Review Board:	Scheduled for TBD

TABLE OF CONTENTS

Executive Summary	3
Preliminary Map of Proposed District Boundary	6
Map Showing Existing Uses and Conditions	10
Preliminary Parcel List and Analysis	12
Equalized Value Test	17
Statement Listing the Kind, Number and Location of All Proposed Public Works or Improvements Within the District	18
Map Showing Proposed Improvements and Uses	25
Detailed List of Estimated Project Costs	28
Economic Feasibility Study, Description of the Methods of Financing Estimated Project Costs and the Time When Related Costs or Monetary Obligations are to be Incurred	30
Annexed Property	35
Estimate of Property to Be Devoted to Retail Business	36
Proposed Changes of Zoning Ordinances, Master Plan, Map, Building Codes and City Ordinances	37
Statement of the Proposed Method for the Relocation of any Persons to be Displaced	38
How Creation of the Tax Incremental District Promotes the Orderly Development of the City	39
List of Estimated Non-Project Costs	40
Legal Opinion Advising Whether the Plan is Complete and Complies with Wis. Stat. § 66.1105(4)(f)	41
Calculation of the Share of Projected Tax Increments Estimated to be Paid by the Owners of Property in the Overlying Taxing Jurisdictions	43

SECTION 1:

Executive Summary

DESCRIPTION OF DISTRICT

Tax Incremental District (“TID”) No. 22 (“District”) is a proposed Mixed-Use District comprising approximately 432.39 acres excluding wetlands, located on the west side of Sheboygan. When created, the District will pay the costs of a variety of public infrastructure projects, development incentives and other project costs, all of which are required to support development and redevelopment within the District with needed development and redevelopment of a variety of housing developments and job creation (“Project”).

AUTHORITY

The City is creating the District under the provisions of Wis. Stat. § 66.1105.

ESTIMATED TOTAL PROJECT COST EXPENDITURES

The City anticipates making total expenditures of approximately \$15.2M (“Project Costs”) to undertake the projects listed in this Project Plan (“Plan”). Project Costs include an estimated \$9.8M in development incentives, \$2.9M for street improvements and bridge repairs, \$1M in TID eligible City expenses, \$600K in ongoing administrative costs and \$1.5M in future revenue sharing with TID 21. The future revenue sharing will need to be approved through a future amendment.

INCREMENTAL VALUATION

The City projects that new land and improvements value of approximately \$55M will result from the Developments. Creation of this additional value will be made possible by the Project Costs made within the District. A table detailing assumption as to the development timing and associated values is included in the Economic Feasibility Study located within this Plan.

EXPECTED TERMINATION OF DISTRICT

Based on the Economic Feasibility Study located within Section 9 of this Plan, the City anticipates that the District will generate sufficient tax increment to pay all Project Costs within its allowable 20 years, assuming the City amends TID 22 in the future to share revenue with TID 21. If that doesn’t occur the TID could close out 4 years earlier than the allowable 20 years.

SUMMARY OF FINDINGS

As required by Wis. Stat. § 66.1105, and as documented in this Plan and the exhibits contained and referenced herein, the following findings are made:

1. That “but for” the creation of this District, the development projected to occur as detailed in this Plan: 1) would not occur; or 2) would not occur in the manner, at the values, or within the timeframe desired by the City. In reaching this determination, the City has considered:

The City has received representations from various developers that the extraordinary costs associated with demolition of structures, site clean-up and assembly and redevelopment of existing sites makes the proposed redevelopment projects not economically viable without public involvement and incentives.

The public infrastructure necessary to allow for development and redevelopment within the District requires substantial investment. Absent the use of tax increment financing, the City is unable to fully-fund the necessary infrastructure improvements.

2. The economic benefits of the District, as measured by increased employment, business and personal income, and property value, are sufficient to compensate for the cost of the improvements. In making this determination, the City has considered the following information:

The expectation that the Project will provide new employment and housing opportunities and benefits to local businesses as the developers will likely purchase goods and services from local suppliers, retailers, restaurants and service companies during the construction of the projects.

3. The benefits of the proposal outweigh the anticipated tax increments to be paid by the owners of property in the overlying taxing jurisdictions. As required by Wis. Stat. § 66.1105(4)(i)4., a calculation of the share of projected tax increments estimated to be paid by the owners of property in the overlying taxing jurisdictions has been prepared and can be found in this Plan. However, because the Project would not occur without the use of tax incremental financing, these tax increments would not be paid but for creation of the District. Accordingly, the City finds that the benefits expected to be realized as set forth in this Plan outweigh the value of the tax increments to be invested in the Project.
4. Not less than 50% by area of the real property within the District is suitable for mixed use development as defined by Wis. Stat. § 66.1105(2)(cm). Lands proposed for newly platted residential development comprise no more than

35% of the real property area within the District. Costs related to newly-platted residential development may be incurred based on the proposed development having a density of at least three (3) units per acre as defined in Wis. Stat. § 66.1105(2)(f)3.a.

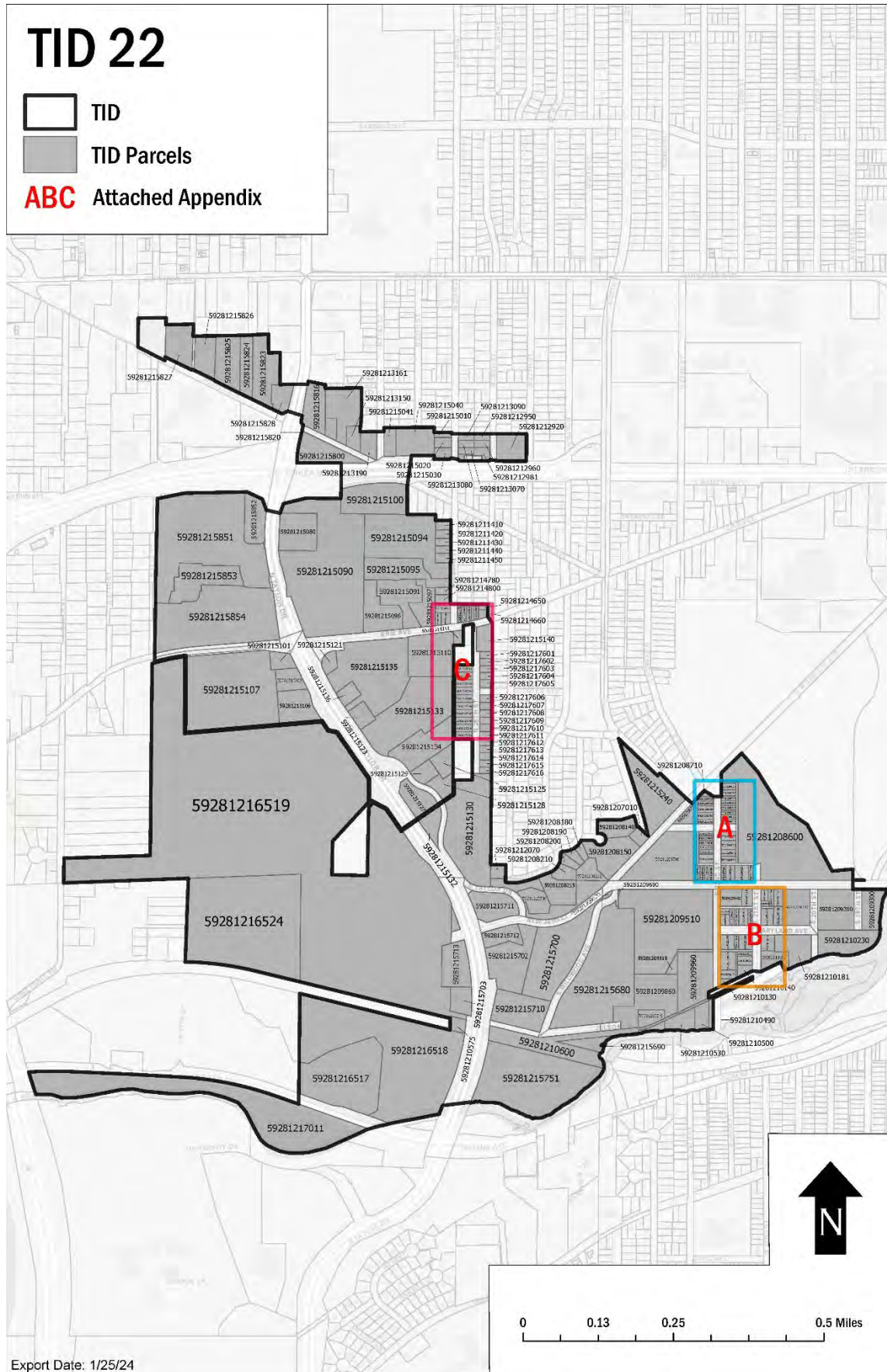
5. Based on the foregoing finding, the District is designated as a mixed-use district.
6. The Project Costs relate directly to promoting mixed use development in the District, consistent with the purpose for which the District is created.
7. Improvements to be made in the District are likely to significantly enhance the value of substantially all of the other real property in the District.
8. The equalized value of taxable property in the District, plus the incremental value of all existing tax incremental districts within the City does not exceed 12% of the total equalized value of taxable property within the City.
9. The City estimates that less than 35% of the territory within the District will be devoted to retail business at the end of the District's maximum expenditure period, pursuant to Wis. Stat. § 66.1105(5)(b).
10. That for those parcels to be included within the District that were annexed by the City within the three-year period preceding adoption of this Resolution, the City pledges to pay the Town of Sheboygan an amount equal to the property taxes the town last levied on the territory for each of the next five years.
11. The Plan for the District is feasible and is in conformity with the Master Plan of the City.

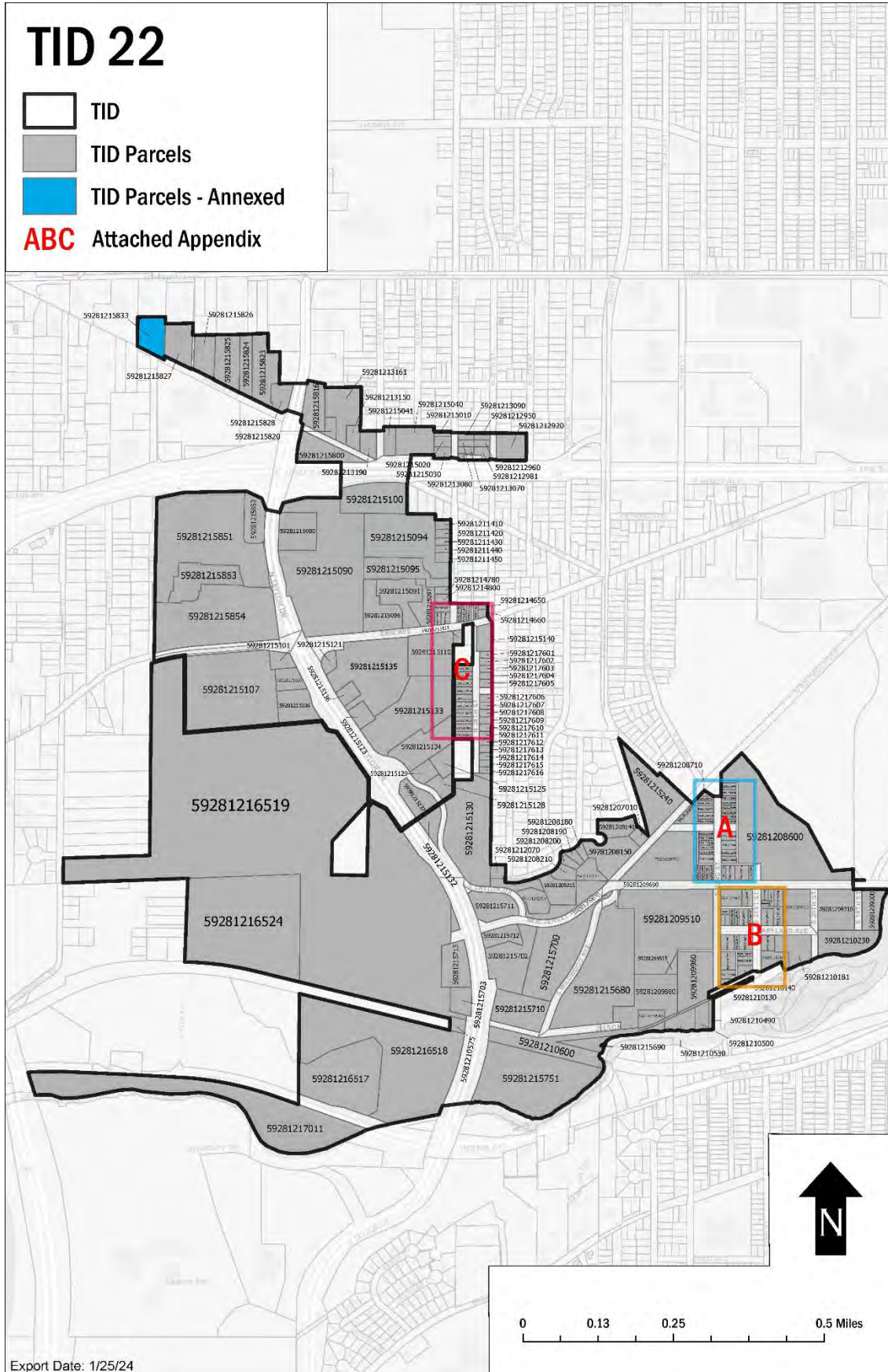
SECTION 2:

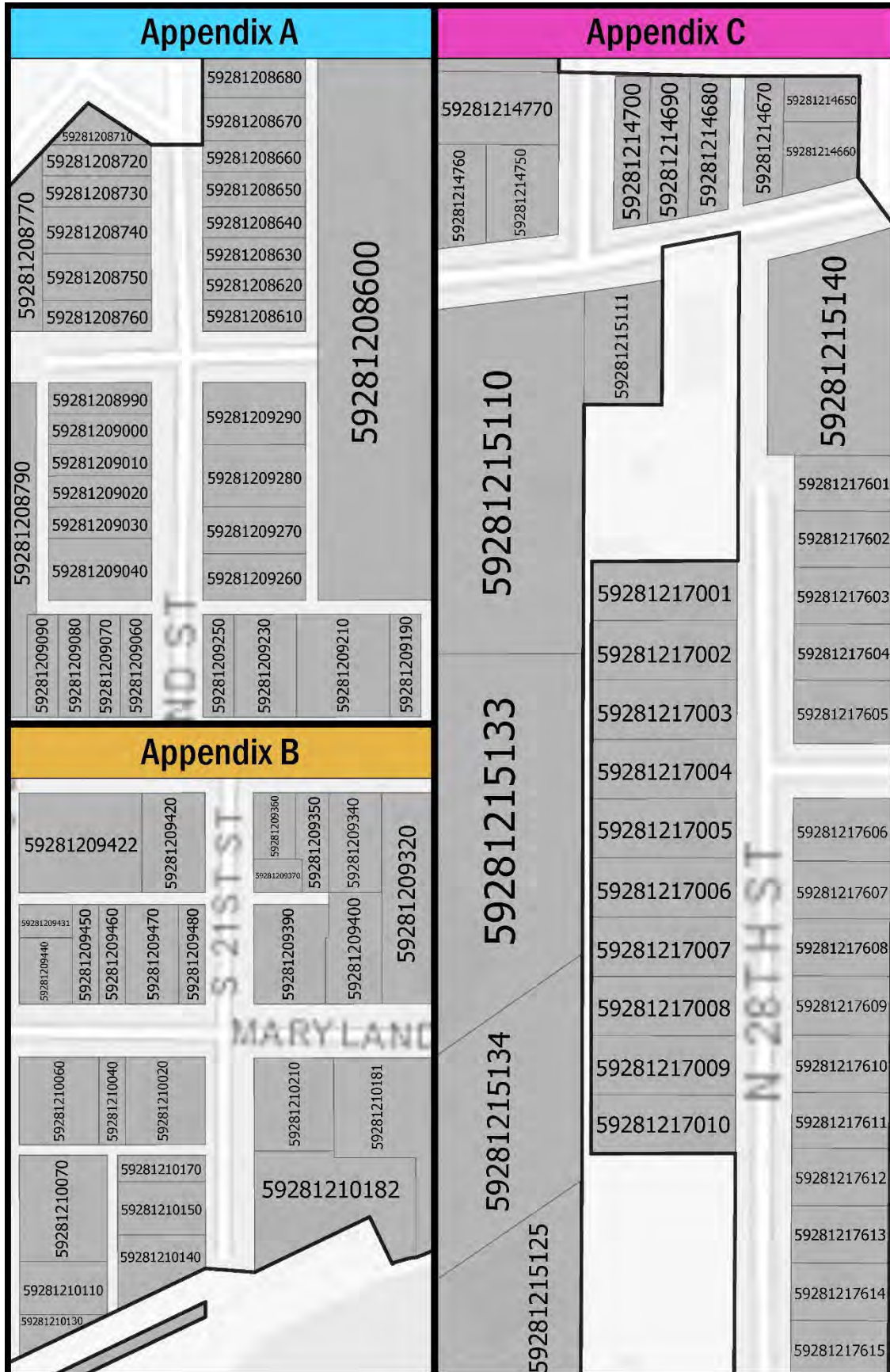
Preliminary Map of Proposed District Boundary

Maps Found on Following Page.

To the extent District boundaries include wetlands identified on a map prepared under Wis. Stat. § 23.32, the wetlands are excluded from the District.



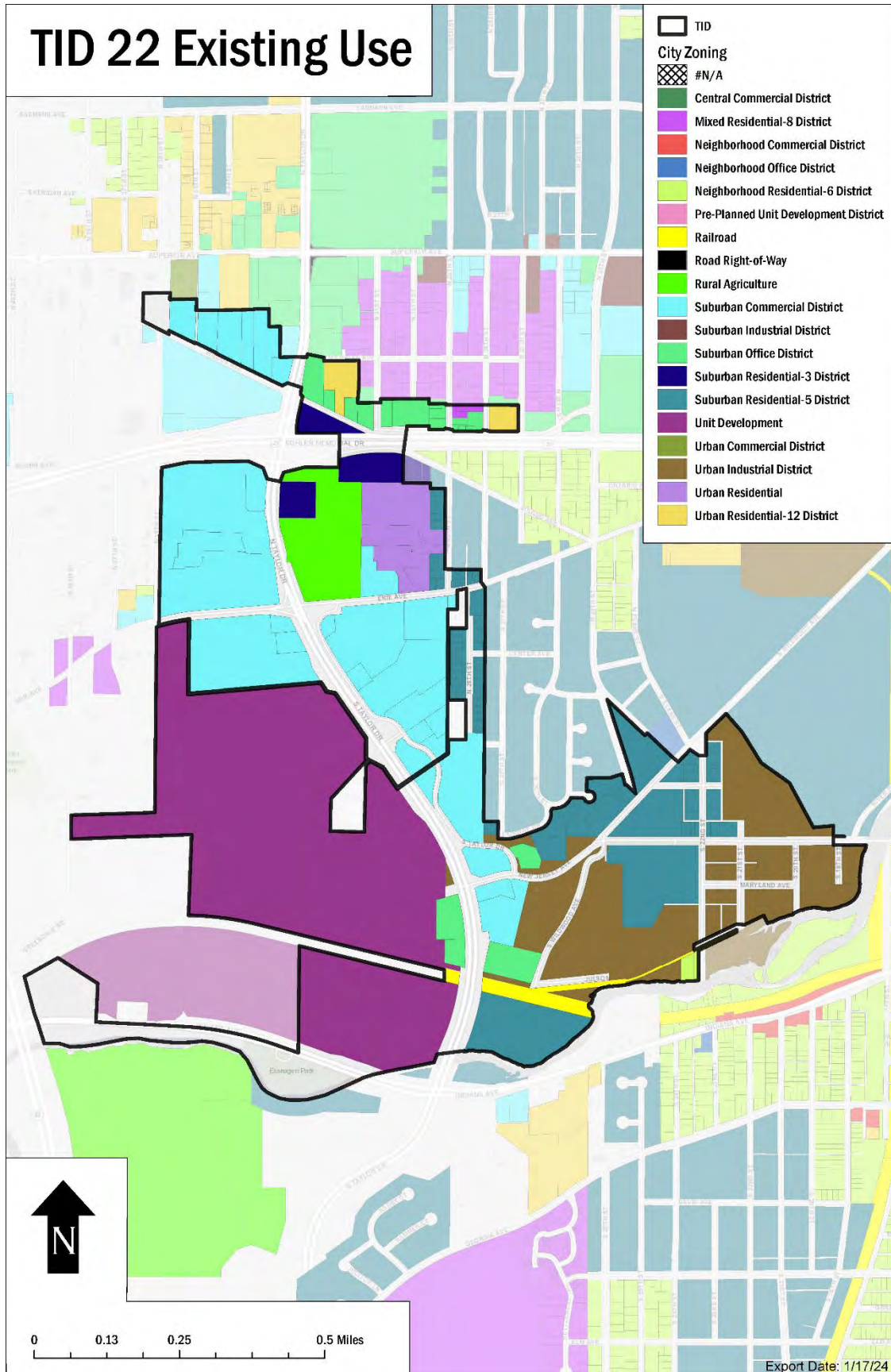




SECTION 3:

Map Showing Existing Uses and Conditions

Map Found on Following Page.



SECTION 4:
Preliminary Parcel List and Analysis

City of Sheboygan, Wisconsin																	Assessment Roll Classification? (Residential = Class 1, Commercial = Class 2, Manufacturing = Class 3, Ag = Class 4 , Undeveloped = Class 5, Ag Forest = Class 5M, Forest = Class 6, Other = Class 7 & Exempt = X)		
Tax Increment District #22																			
Base Property Information																			
Property Information					Assessment Information			Equalized Value			District Classification (Minus Wetland Portion)								
Annexed Post 1/1/04? ...Indicate date																			
Parcel Number	Street Address	Owner	Total Acreage	Wetland Acreage		Land	Imp	Total	Equalized Value Ratio	Land	Imp	Total	Industrial (Zoned and Suitable)	Vacant /Institutional	Commercial/ Business	Existing Residential	Suitable for Mixed Use	Vacant	
ROW Areas																			
59281215833			5.640		TBD - 2/5/24?	48,200	0	48,200	97.29%	49,545	0	49,545			5.64		5.64	5.64	X
59281207010	N/A	CITY OF SHEBOYGAN	0.386		No	0	0	0	97.29%	0	0	0		0.386			0.39		1
59281208140	2506 RIDGEWAY CIR	GILBERT, STEPHEN M	1.140		No	44,600	246,200	290,800	97.29%	45,845	253,071	298,915				1.140	1.14	0.00	1
59281208150	2509 RIDGEWAY CIR	WAGNER, THOMAS M	2.423		No	42,600	481,800	524,400	97.29%	43,789	495,246	539,034				2.423	2.42	0.00	1
59281208180	705 FAIRWAY DR	LUKAS, BARBARA J	0.237		No	29,200	234,800	264,000	97.29%	30,015	241,353	271,367				0.237	0.24	0.00	1
59281208190	713 FAIRWAY DR	BUTLER, CHARLES E	0.289		No	33,400	178,000	211,400	97.29%	34,332	182,967	217,300				0.289	0.29	0.00	1
59281208200	727 FAIRWAY DR	LINDOW REVOCABLE TF	0.306		No	31,400	162,400	193,800	97.29%	32,276	166,932	199,208				0.306	0.31	0.00	1
59281208210	735 FAIRWAY DR	OBEAR, KIRK B	0.558		No	39,300	271,500	310,800	97.29%	40,397	279,077	319,474				0.558	0.56	0.00	1
59281208211	N/A	WAGNER, THOMAS M	0.801		No	0	0	0	97.29%	0	0	0				0.801	0.80		1
59281208215	N/A	OBEAR, KIRK B	1.534		No	11,500	0	11,500	97.29%	11,821	0	11,821				1.534	1.53	1.53	X
59281208600	2026 NEW JERSEY AVE	CITY OF SHEBOYGAN M	12.500		No	0	0	0	97.29%	0	0	0		12.500			12.50		X
59281208610	N/A	CITY OF SHEBOYGAN	0.121		No	0	0	0	97.29%	0	0	0		0.121			0.12		X
59281208620	N/A	CITY OF SHEBOYGAN	0.121		No	0	0	0	97.29%	0	0	0		0.121			0.12		X
59281208630	N/A	CITY OF SHEBOYGAN	0.121		No	0	0	0	97.29%	0	0	0		0.121			0.12		X
59281208640	N/A	CITY OF SHEBOYGAN	0.121		No	0	0	0	97.29%	0	0	0		0.121			0.12		1
59281208650	607 S 22ND ST	BALLWEG, LAURA J	0.136		No	9,800	96,900	106,700	97.29%	10,073	99,604	109,678				0.136	0.14	0.00	1
59281208660	601 S 22ND ST	BORTH, DAVID	0.121		No	8,800	52,300	61,100	97.29%	9,046	53,760	62,805				0.121	0.12	0.00	X
59281208670	N/A	CITY OF SHEBOYGAN	0.167		No	0	0	0	97.29%	0	0	0		0.167			0.17		1
59281208680	529 S 22ND ST	BORTH, DAVID C	0.182		No	12,400	67,200	79,600	97.29%	12,746	69,075	81,821				0.182	0.18	0.00	X
59281208710	N/A	CITY OF SHEBOYGAN	0.081		No	0	0	0	97.29%	0	0	0		0.081			0.08		1
59281208720	602 S 22ND ST	LUECK, DONALD	0.128		No	11,400	87,400	98,800	97.29%	11,718	89,839	101,557				0.128	0.13	0.00	1
59281208730	N/A	LUECK, DONALD	0.129		No	4,300	0	4,300	97.29%	4,420	0	4,420				0.129	0.13	0.13	1
59281208740	612 S 22ND ST	CLARK IRREVOCABLE TF	0.193		No	16,000	100,400	116,400	97.29%	16,447	103,202	119,648				0.193	0.19	0.00	1
59281208750	618 S 22ND ST	NOWAK, DEVIN W	0.193		No	16,000	71,200	87,200	97.29%	16,447	73,187	89,633				0.193	0.19	0.00	1
59281208760	S 22ND ST	PREUSS, SHAUN	0.129		No	11,400	0	11,400	97.29%	11,718	0	11,718				0.129	0.13	0.13	X
59281208770	605 S WILDWOOD AVE	CITY OF SHEBOYGAN	0.586		No	0	0	0	97.29%	0	0	0		0.586			0.59		X
59281208790	2328 NEW JERSEY AVE	CITY OF SHEBOYGAN W	4.704		No	0	0	0	97.29%	0	0	0		4.704			4.70		1
59281208990	702 S 22ND ST	JOOSSE, LEVI S	0.121		No	11,100	73,800	84,900	97.29%	11,410	75,860	87,269				0.121	0.12	0.00	1
59281209000	708 S 22ND ST	ANDERSON, KEITH	0.121		No	11,100	64,900	76,000	97.29%	11,410	66,711	78,121				0.121	0.12	0.00	1
59281209010	712 S 22ND ST	TUPPER, CHRISTIAN M	0.121		No	11,100	79,900	91,000	97.29%	11,410	82,130	93,540				0.121	0.12	0.00	1
59281209020	716 S 22ND ST	COULSON, SARA L	0.121		No	11,100	67,400	78,500	97.29%	11,410	69,281	80,691				0.121	0.12	0.00	1
59281209030	N/A	COULSON, SARA L	0.121		No	5,500	0	5,500	97.29%	5,653	0	5,653				0.121	0.12	0.12	1
59281209040	726 S 22ND ST	BERTI, TINA	0.242		No	19,300	101,500	120,800	97.29%	19,839	104,333	124,171				0.242	0.24	0.00	1
59281209060	N/A	KUECKER, RACHEL	0.121		No	4,200	0	4,200	97.29%	4,317	0	4,317				0.121	0.12	0.12	1

City of Sheboygan, Wisconsin																	Assessment Roll Classification? (Residential = Class 1, Commercial = Class 2, Manufacturing = Class 3, Ag = Class 4 , Undeveloped = Class 5, Ag Forest = Class 5M, Forest = Class 6, Other = Class 7 & Exempt = X)		
Tax Increment District #22																			
Base Property Information																			
Property Information						Assessment Information			Equalized Value				District Classification (Minus Wetland Portion)						
Annexed Post 1/1/04? ...Indicate date																			
Parcel Number	Street Address	Owner	Total Acreage	Wetland Acreage		Land	Imp	Total	Equalized Value Ratio	Land	Imp	Total	Industrial (Zoned and Suitable)	Vacant /Institutional	Commercial/ Business	Existing Residential	Suitable for Mixed Use	Vacant	
59281209070	2206 NEW JERSEY AVE	KUECKER, RACHEL	0.121		No	11,100	52,400	63,500	97.29%	11,410	53,862	65,272				0.121	0.12	0.00	1
59281209080	2212 NEW JERSEY AVE	DEPIES, JOSHUA	0.121		No	11,100	96,100	107,200	97.29%	11,410	98,782	110,192				0.121	0.12	0.00	1
59281209090	N/A	DEPIES, JOSHUA	0.121		No	4,200	0	4,200	97.29%	4,317	0	4,317				0.121	0.12	0.12	X
59281209190	N/A	CITY OF SHEBOYGAN	0.121		No	0	0	0	97.29%	0	0	0		0.121			0.12		1
59281209210	2112 NEW JERSEY AVE	DAMROW, DEBORAH S	0.364		No	19,700	85,800	105,500	97.29%	20,250	88,194	108,444				0.364	0.36	0.00	1
59281209230	2118 NEW JERSEY AVE	RABITTOY, JESSICA S	0.242		No	15,400	91,900	107,300	97.29%	15,830	94,465	110,294				0.242	0.24	0.00	X
59281209250	N/A	CITY OF SHEBOYGAN	0.121		No	0	0	0	97.29%	0	0	0		0.121			0.12		1
59281209260	725 S 22ND ST	ELIZALDE, ERNESTO	0.182		No	12,400	86,900	99,300	97.29%	12,746	89,325	102,071				0.182	0.18	0.00	1
59281209270	719 S 22ND ST	TROSSEN, LORRI M	0.182		No	12,400	88,900	101,300	97.29%	12,746	91,381	104,127				0.182	0.18	0.00	1
59281209280	711 S 22ND ST	KRAMER, RENEE A	0.242		No	15,400	96,900	112,300	97.29%	15,830	99,604	115,434				0.242	0.24	0.00	1
59281209290	705 S 22ND ST	SEYMOUR, LAWRENCE	0.242		No	15,400	114,600	130,000	97.29%	15,830	117,798	133,628				0.242	0.24	0.00	2
59281209300	N/A	OWC WATERFRONT LLC	1.466	0.048275	No	88,700	17,000	105,700	97.29%	91,175	17,474	108,650			1.418		1.42	1.47	2
59281209310	825 S 20TH ST	COPPERCRAFT ENTERPI	2.630		No	212,600	176,300	388,900	97.29%	218,533	181,220	399,753			2.630		2.63	2.63	2
59281209320	2005 NEW JERSEY AVE	LW ACQUISITIONS LLC	1.752		No	146,700	728,800	875,500	97.29%	150,794	749,139	899,933			1.752		1.75	0.00	1
59281209340	2031 NEW JERSEY AVE	CARROTHERS, WALTER	0.276		No	16,400	92,300	108,700	97.29%	16,858	94,876	111,734				0.276	0.28	0.00	1
59281209350	2037 NEW JERSEY AVE	SPECKMAN, STEVE J	0.161		No	11,000	76,200	87,200	97.29%	11,307	78,327	89,633				0.161	0.16	0.00	1
59281209360	2043 NEW JERSEY AVE	BOGENSCHUETZ, DAVIE	0.145		No	12,200	103,400	115,600	97.29%	12,540	106,286	118,826				0.145	0.15	0.00	1
59281209370	S 21ST ST	ALTMAYER ELECTRIC INC	0.084		No	7,300	0	7,300	97.29%	7,504	0	7,504				0.084	0.08	0.08	2
59281209390	827 S 21ST ST	ALTMAYER ELECTRIC INC	0.377		No	32,300	318,700	351,000	97.29%	33,201	327,594	360,795			0.377		0.38	0.00	2
59281209400	2028 MARYLAND AVE	CCJ REAL ESTATE LLC	0.320		No	21,700	74,600	96,300	97.29%	22,306	76,682	98,987			0.320		0.32	0.00	3
59281209420	2105 NEW JERSEY AVE	SCHERMETZLER PROPEF	0.327		No	21,900	236,800	258,700	97.29%	22,511	243,408	265,920	0.327				0.33	0.00	2
59281209422	2115 NEW JERSEY AVE	WOLF'S LINEN & UNIFO	0.637		No	44,600	213,800	258,400	97.29%	45,845	219,767	265,611			0.637		0.64	0.00	X
59281209431	N/A	REDEVELOPMENT AUTH	0.092		No	0	0	0	97.29%	0	0	0		0.092			0.09		X
59281209440	N/A	REDEVELOPMENT AUTH	0.184		No	0	0	0	97.29%	0	0	0		0.184			0.18		X
59281209450	N/A	REDEVELOPMENT AUTH	0.138		No	0	0	0	97.29%	0	0	0		0.138			0.14		X
59281209460	N/A	REDEVELOPMENT AUTH	0.138		No	0	0	0	97.29%	0	0	0		0.138			0.14		X
59281209470	N/A	REDEVELOPMENT AUTH	0.276		No	0	0	0	97.29%	0	0	0		0.276			0.28		X
59281209480	N/A	REDEVELOPMENT AUTH	0.138		No	0	0	0	97.29%	0	0	0		0.138			0.14		X
59281209510	2213 NEW JERSEY AVE	CITY OF SHEBOYGAN W	10.561		No	0	0	0	97.29%	0	0	0		10.561			10.56		3
59281209515	N/A	NEMSCHOFF CHAIRS IN	0.250		No	6,500	5,600	12,100	97.29%	6,681	5,756	12,438	0.25				0.25	0.25	X
59281209670	N/A	CITY OF SHEBOYGAN	0.069		No	0	0	0	97.29%	0	0	0		0.069			0.07		X
59281209690	N/A	CITY OF SHEBOYGAN	0.019		No	0	0	0	97.29%	0	0	0		0.019			0.02		3
59281209860	2304 JULSON CT	NEMSCHOFF CHAIRS IN	3.721		No	114,700	1,987,600	2,102,300	97.29%	117,901	2,043,068	2,160,969	3.721				3.72	0.00	3
59281209960	2218 JULSON CT	NEMSCHOFF CHAIRS IN	3.277		No	138,800	4,310,300	4,449,100	97.29%	142,674	4,430,588	4,573,261	3.277				3.28	0.00	2
59281210020	910 S 21ST ST	ALTMAYER ELECTRIC INC	0.364		No	24,500	171,000	195,500	97.29%	25,184	175,772	200,956			0.364		0.36	0.00	X
59281210040	N/A	SHEBOYGAN JAYCEES FI	0.121		No	0	0	0	97.29%	0	0	0			0.121		0.12		2
59281210060	2125 MARYLAND AVE	WITTNEBEN, RAYMOND	0.364		No	25,400	81,500	106,900	97.29%	26,109	83,774	109,883			0.364		0.36	0.00	2
59281210070	923 S 22ND ST	LARRY L HENSCHL LLC	0.485		No	32,000	94,500	126,500	97.29%	32,893	97,137	130,030			0.485		0.49	0.00	2
59281210110	933 S 22ND ST	LEONHARDS BUILDING	0.242		No	16,800	73,100	89,900	97.29%	17,269	75,140	92,409			0.242		0.24	0.00	X
59281210130	N/A	CITY OF SHEBOYGAN	0.100		No	0	0	0	97.29%	0	0	0		0.100			0.10		2
59281210140	928 S 21ST ST	KLEEMAN SHEETING ME	0.249		No	17,200	38,800	56,000	97.29%	17,680	39,883	57,563			0.249		0.25	0.00	2
59281210150	924 S 21ST ST	KLEEMAN SHEETING ME	0.242		No	16,800	162,600	179,400	97.29%	17,269	167,138	184,407			0.242		0.24	0.00	2
59281210170	N/A	KLEEMAN SHEETING ME	0.121		No	8,400	0	8,400	97.29%	8,634	0	8,634			0.121		0.12	0.12	2
59281210181	2025 MARYLAND AVE	COPPERCRAFT ENTERPI	1.607	0.085546	No	96,300	0	96,300	97.29%	98,987	0	98,987			1.521		1.52	1.61	3
59281210182	923 S 21ST ST	ENCOM INTERNATIONAL	0.772	0.013843	No	73,900	37,700	111,600	97.29%	75,962	38,752	114,714	0.758				0.76	0.77	3
59281210210	905 S 21ST ST	JLTD ENTERPRISES LLC	0.386		No	24,900	185,500	210,400	97.29%	25,595	190,677	216,272	0.386				0.39	0.00	2
59281210230	838 S 19TH ST	COPPERCRAFT ENTERPI	2.471	0.111493	No	70,900	127,400	198,300	97.29%	72,879	130,955	203,834			2.360		2.36	0.00	X
59281210490	N/A	CITY OF SHEBOYGAN	0.243	0.009007	No	0	0	0	97.29%	0	0	0		0.234			0.23		X
59281210500	N/A	CITY OF SHEBOYGAN	0.638	0.02768	No	0	0	0	97.29%	0	0	0		0.610			0.61		3
59281210530	N/A	NEMSCHOFF CHAIRS IN	0.885	0.053444	No	36,800	16,100	52,900	97.29%	37,827	16,549	54,376	0.832				0.83	0.89	X

City of Sheboygan, Wisconsin																			Assessment Roll Classification? (Residential = Class 1, Commercial = Class 2, Manufacturing = Class 3, Ag = Class 4 , Undeveloped = Class 5, Ag Forest = Class 5M, Forest = Class 6, Other = Class 7 & Exempt = X)
Tax Increment District #22																			
Base Property Information																			
Property Information						Assessment Information			Equalized Value				District Classification (Minus Wetland Portion)						
Parcel Number	Street Address	Owner	Total Acreage	Wetland Acreage	Annexed Post 1/1/04? ...Indicate date	Land	Imp	Total	Equalized Value Ratio	Land	Imp	Total	Industrial (Zoned and Suitable)	Vacant /Institutional	Commercial/ Business	Existing Residential	Suitable for Mixed Use	Vacant	
59281210540	N/A	CITY OF SHEBOYGAN	0.915	0.050865	No	0	0	0	97.29%	0	0	0		0.864			0.86		X
59281210575	N/A	UNION PACIFIC RR CON	0.387		No	0	0	0	97.29%	0	0	0		0.387			0.39		X
59281210600	N/A	UNION PACIFIC RR CON	4.442	0.070669	No	0	0	0	97.29%	0	0	0		4.371			4.37		1
59281211410	934 N 29TH ST	KROLL, KEVIN T	0.266		No	26,600	203,600	230,200	97.29%	27,342	209,282	236,624				0.266	0.27	0.00	1
59281211420	924 N 29TH ST	GORGES, ROBERT	0.234		No	24,300	279,900	304,200	97.29%	24,978	287,711	312,689				0.234	0.23	0.00	1
59281211430	918 N 29TH ST	LUDLUM, ARIEL M	0.202		No	21,800	136,400	158,200	97.29%	22,408	140,207	162,615				0.202	0.20	0.00	1
59281211440	912 N 29TH ST	STAUBER, ALLISON E	0.202		No	21,700	139,700	161,400	97.29%	22,306	143,599	165,904				0.202	0.20	0.00	1
59281211450	906 N 29TH ST	FLECK, TRAVIS	0.261		No	26,300	160,500	186,800	97.29%	27,034	164,979	192,013				0.261	0.26	0.00	1
59281212070	2706 FAIRWAY DR	PEDRONI, RUTH R	0.370		No	33,300	176,900	210,200	97.29%	34,229	181,837	216,066				0.370	0.37	0.00	2
59281212920	2724 KOHLER MEMORIAL DR	2724 SHEBOYGAN LLC	1.459		No	374,400	6,341,700	6,716,100	97.29%	384,848	6,518,678	6,903,527			1.459		1.46	0.00	1
59281212950	1132 N 28TH ST	PLACE, GREGORY A	0.193		No	20,800	81,700	102,500	97.29%	21,380	83,980	105,360				0.193	0.19	0.00	1
59281212960	1122 N 28TH ST	KIRCHENWITZ, EDWARI	0.192		No	20,800	144,400	165,200	97.29%	21,380	148,430	169,810				0.192	0.19	0.00	2
59281212981	N/A	2808 PROFESSIONAL SU	0.440		No	0	0	0	97.29%	0	0	0				0.44	0.44		2
59281212982	2808 KOHLER MEMORIAL DR	JNE PROPERTIES LLC	0.069		No	125,300	411,700	537,000	97.29%	128,797	423,189	551,986			0.069		0.07	0.00	2
59281212983	N/A	JNE PROPERTIES LLC	0.063		No	67,400	276,500	343,900	97.29%	69,281	284,216	353,497			0.063		0.06	0.00	2
59281213070	1119 N 29TH ST	MC KENZIE, DANIEL J	0.192		No	64,800	96,300	161,100	97.29%	66,608	98,987	165,596			0.192		0.19	0.00	1
59281213080	1123 N 29TH ST	1218 PROPERTIES LLC	0.192		No	20,800	138,300	159,100	97.29%	21,380	142,160	163,540				0.192	0.19	0.00	1
59281213090	1131 N 29TH ST	GORDON, BENJAMIN J	0.192		No	20,800	62,400	83,200	97.29%	21,380	64,141	85,522				0.192	0.19	0.00	2
59281213150	3124 WILGUS AVE	JAML ENTERPRISES LLC	0.568		No	169,900	140,600	310,500	97.29%	174,641	144,524	319,165			0.568		0.57	0.57	2
59281213161	3129 MICHIGAN AVE	NATIONWIDE HEALTH F	2.581		No	421,100	2,296,700	2,717,800	97.29%	432,852	2,360,794	2,793,646			2.581		2.58	0.00	2
59281213190	1118 N 31ST ST	RANGELAND DEVELOPM	0.723		No	177,200	306,400	483,600	97.29%	182,145	314,951	497,096			0.723		0.72	0.00	1
59281214750	2904 ERIE AVE	HAFEMANN, RACHEL	0.188		No	18,200	115,300	133,500	97.29%	18,708	118,518	137,226				0.188	0.19	0.00	1
59281214760	2912 ERIE AVE	KERSTEN, KEVER	0.144		No	14,400	155,900	170,300	97.29%	14,802	160,251	175,053				0.144	0.14	0.00	1
59281214770	734 N 29TH ST	HALLE, JAMES C	0.249		No	25,500	77,200	102,700	97.29%	26,212	79,354	105,566				0.249	0.25	0.00	1
59281214780	812 N 29TH ST	BOLL, KAREN R	0.196		No	21,300	72,600	93,900	97.29%	21,894	74,626	96,520				0.196	0.20	0.00	1
59281214800	804 N 29TH ST	BRENDEL, WALTER CAR	0.246		No	25,500	82,900	108,400	97.29%	26,212	85,213	111,425				0.246	0.25	0.00	1
59281215010	N/A	VITALE, UMBERTO	0.157		No	17,000	0	17,000	97.29%	17,474	0	17,474				0.157	0.16	0.16	1
59281215020	1128 N 29TH ST	VITALE, MARIA	0.313		No	29,300	269,300	298,600	97.29%	30,118	276,815	306,933				0.313	0.31	0.00	2
59281215030	2910 KOHLER MEMORIAL DR	VITALE, UMBERTO	0.345		No	123,500	227,900	351,400	97.29%	126,947	234,260	361,207			0.345		0.35	0.00	2
59281215040	2932 KOHLER MEMORIAL DR	SHEBOYGAN LAKE HOSI	1.907		No	474,900	2,475,700	2,950,600	97.29%	488,153	2,544,790	3,032,943			1.907		1.91	0.00	2
59281215041	KOHLER MEMORIAL DR	3016 LLC	0.611		No	196,700	0	196,700	97.29%	202,189	0	202,189			0.611		0.61	0.61	X
59281215080	927 N TAYLOR DR	BOARD OF WATER COM	2.499		No	0	0	0	97.29%	0	0	0		2.499			2.50		3
59281215090	3110 ERIE AVE	SHEBOYGAN COUNTY T.	15.608		No	0	0	0	97.29%	0	0	0	15.608				15.61		2
59281215091	3014 ERIE AVE	SUNNY RIDGE REALTY LI	2.410		No	703,900	3,763,800	4,467,700	97.29%	723,544	3,868,837	4,592,381			2.410		2.41	0.00	2
59281215094	N/A	JOS SCHMITT & SONS C	6.276		No	134,300	0	134,300	97.29%	138,048	0	138,048			6.276		6.28	6.28	2
59281215095	826 TAYLOR PKWY	TAYLOR PARK SENIOR A	2.722		No	255,000	1,424,600	1,679,600	97.29%	262,116	1,464,356	1,726,473			2.722		2.72	0.00	2
59281215096	ERIE AVE	JOS SCHMITT & SONS C	2.392		No	217,500	0	217,500	97.29%	223,570	0	223,570			2.392		2.39	2.39	2
59281215097	ERIE AVE	JOS SCHMITT & SONS C	1.337		No	130,700	0	130,700	97.29%	134,347	0	134,347			1.337		1.34	1.34	X
59281215100	3007 WILGUS AVE	LUTHERAN CHURCH OF	3.475		No	0	0	0	97.29%	0	0	0		3.475			3.48		2
59281215101	3205 ERIE AVE	KENSINGTON MANAGE	0.680		No	359,000	639,300	998,300	97.29%	369,019	657,141	1,026,160			0.680		0.68	0.00	2
59281215103	526 S TAYLOR DR	PORTSIDE NNN PORTFC	1.002		No	569,000	1,064,800	1,633,800	97.29%	584,879	1,094,515	1,679,395			1.002		1.00	0.00	2
59281215106	542 S TAYLOR DR	JL SHEBOYGAN 1628 LLC	2.079		No	447,800	0	447,800	97.29%	460,297	0	460,297			2.079		2.08	2.08	2
59281215107	518 S TAYLOR DR	NS RETAIL HOLDINGS LL	11.923	0.16544	No	2,331,700	3,162,800	5,494,500	97.29%	2,396,771	3,251,065	5,647,836			11.758		11.76	0.00	1
59281215110	2913 ERIE AVE	ARMY RESERVE TRAININ	3.408		No	0	0	0	97.29%	0	0	0				3.408	3.41		1
59281215111	2829 ERIE AVE	KOCZAN, FRANK J	0.255		No	22,900	109,500	132,400	97.29%	23,539	112,556	136,095				0.255	0.26	0.00	2
59281215121	519 S TAYLOR DR	MARIUCCI LLC	0.483		No	213,800	165,500	379,300	97.29%	219,767	170,119	389,885			0.483		0.48	0.48	2
59281215123	571 S TAYLOR DR	GREAT STONES PROPER	0.735		No	345,200	407,900	753,100	97.29%	354,834	419,283	774,117			0.735		0.74	0.00	2
59281215125	645 S TAYLOR DR	645 SOUTH TAYLOR OW	0.902		No	232,400	643,000	875,400	97.29%	238,886	660,944	899,830			0.902		0.90	0.00	2
59281215127	655 S TAYLOR DR	COMMUNITY BANK OF	1.424		No	492,500	1,108,900	1,601,400	97.29%	506,244	1,139,846	1,646,090			1.424		1.42	0.00	2
59281215128	649 S TAYLOR DR	MDC COAST 26 LLC	0.774		No	291,400	782,200	1,073,600	97.29%	299,532	804,029	1,103,561			0.774		0.77	0.00	2

City of Sheboygan, Wisconsin																	Assessment Roll Classification? (Residential = Class 1, Commercial = Class 2, Manufacturing = Class 3, Ag = Class 4 , Undeveloped = Class 5, Ag Forest = Class 5M, Forest = Class 6, Other = Class 7 & Exempt = X)		
Tax Increment District #22																			
Base Property Information																			
Property Information						Assessment Information			Equalized Value			District Classification (Minus Wetland Portion)							
Annexed Post 1/1/04? ...Indicate date																			
Parcel Number	Street Address	Owner	Total Acreage	Wetland Acreage		Land	Imp	Total	Equalized Value Ratio	Land	Imp	Total	Industrial (Zoned and Suitable)	Vacant /Institutional	Commercial/ Business	Existing Residential	Suitable for Mixed Use	Vacant	
59281215129	641 S TAYLOR DR	KJH SHEBOYGAN LLC	0.710		No	334,100	770,000	1,104,100	97.29%	343,424	791,488	1,134,912			0.710		0.71	0.00	X
59281215130	725 S TAYLOR DR	CREATION & PRESERVA	7.694		No	0	0	0	97.29%	0	0	0		7.694			7.69		2
59281215132	707 S TAYLOR DR	DIRKER INVESTMENTS I	0.883		No	293,700	900,500	1,194,200	97.29%	301,896	925,630	1,227,527			0.883		0.88	0.00	2
59281215133	595 S TAYLOR DR	SCF RC FUNDING IV LLC	7.074		No	2,584,200	8,631,000	11,215,200	97.29%	2,656,318	8,871,866	11,528,184			7.074		7.07	0.00	2
59281215134	625 S TAYLOR DR	KT REAL ESTATE HOLDIN	2.973		No	1,278,900	1,322,600	2,601,500	97.29%	1,314,590	1,359,510	2,674,100			2.973		2.97	0.00	2
59281215135	549 S TAYLOR DR	645 SOUTH TAYLOR OW	7.763		No	1,410,600	3,737,600	5,148,200	97.29%	1,449,966	3,841,906	5,291,871			7.763		7.76	0.00	2
59281215136	555 S TAYLOR DR	2020 INVESTMENTS LLC	0.588		No	245,600	913,100	1,158,700	97.29%	252,454	938,582	1,191,036			0.588		0.59	0.00	X
59281215240	N/A	CITY OF SHEBOYGAN	4.197		No	0	0	0	97.29%	0	0	0		4.197			4.20		2
59281215680	933 S WILDWOOD AVE	WIS PUBLIC SERVICE CC	10.959		No	0	0	0	97.29%	0	0	0			10.959		10.96		2
59281215690	N/A	WIS PUBLIC SERVICE CC	0.784	0.048128	No	0	0	0	97.29%	0	0	0			0.736		0.74		X
59281215700	N/A	CITY OF SHEBOYGAN	8.780		No	0	0	0	97.29%	0	0	0		8.780			8.78		2
59281215702	919 S TAYLOR DR	ALDI INC	3.704		No	736,800	1,268,300	2,005,100	97.29%	757,362	1,303,695	2,061,057			3.704		3.70	0.00	2
59281215703	1018 S TAYLOR DR	LAKEVIEW BEVERAGES	1.000		No	364,600	766,500	1,131,100	97.29%	374,775	787,891	1,162,666			1.000		1.00	0.00	2
59281215706	815 S TAYLOR DR	HUBERTY HOLDINGS II L	1.042		No	226,100	350,300	576,400	97.29%	232,410	360,076	592,486			1.042		1.04	0.00	2
59281215710	1108 S WILDWOOD AVE	ROGERS MEMORIAL HO	3.048		No	156,200	1,528,400	1,684,600	97.29%	160,559	1,571,053	1,731,612			3.048		3.05	0.00	2
59281215711	831 S TAYLOR DR	KOHLER CREDIT UNION	2.015		No	595,600	1,134,200	1,729,800	97.29%	612,221	1,165,852	1,778,074			2.015		2.02	0.00	2
59281215712	905 S TAYLOR DR	COHEN, PAZ	1.132		No	425,600	1,197,400	1,623,000	97.29%	437,477	1,230,816	1,668,293			1.132		1.13	0.00	X
59281215713	1004 S TAYLOR DR	MEALS ON WHEELS OF '	2.131		No	0	0	0	97.29%	0	0	0			2.131		2.13		X
59281215751	1202 S WILDWOOD AVE	CITY OF SHEBOYGAN BL	10.876	0.06711	No	0	0	0	97.29%	0	0	0		10.809			10.81		X
59281215800	3169 WILGUS AVE	CITY OF SHEBOYGAN	2.081		No	0	0	0	97.29%	0	0	0		2.081			2.08		2
59281215816	1217 N TAYLOR DR	ASSOCIATED SHEBOYG/	1.776		No	616,900	1,580,200	2,197,100	97.29%	634,116	1,624,299	2,258,415			1.776		1.78	0.00	2
59281215820	3144 WILGUS AVE	WALL & HAMILTON OP	0.404		No	117,300	203,300	320,600	97.29%	120,574	208,974	329,547			0.404		0.40	0.00	2
59281215823	3212 WILGUS AVE	SPECHT ELECTRIC CO IN	2.726		No	398,300	519,900	918,200	97.29%	409,415	534,409	943,824			2.726		2.73	0.00	2
59281215824	3304 WILGUS AVE	SHAMER LLC	1.354		No	233,300	444,200	677,500	97.29%	239,811	456,596	696,407			1.354		1.35	0.00	2
59281215825	3402 WILGUS AVE	SAHEB INVESTMENT GR	2.275		No	409,600	1,156,200	1,565,800	97.29%	421,031	1,188,466	1,609,497			2.275		2.28	0.00	2
59281215826	3422 WILGUS AVE	BADGER HOUSING ASSC	1.440		No	273,700	608,300	882,000	97.29%	281,338	625,276	906,614			1.440		1.44	0.00	2
59281215827	3512 WILGUS AVE	VANHORN PROPERTIES	1.898		No	421,000	823,400	1,244,400	97.29%	432,749	846,379	1,279,128			1.898		1.90	0.00	2
59281215828	1230 N TAYLOR DR	STOP N SHOP LLC	0.924		No	644,200	563,400	1,207,600	97.29%	662,178	579,123	1,241,301			0.924		0.92	0.92	2
59281215851	924 N TAYLOR DR	MEIJER STORES LP	14.239		No	4,260,500	13,354,100	17,614,600	97.29%	4,379,398	13,726,774	18,106,172			14.239		14.24	0.00	2
59281215852	936 N TAYLOR DR	936 NORTH MISTY DRIV	1.732		No	640,700	1,674,600	2,315,300	97.29%	658,580	1,721,333	2,379,913			1.732		1.73	0.00	2
59281215853	KOHLER MEMORIAL DR	MEIJER STORES LP	3.172		No	704,300	55,200	759,500	97.29%	723,955	56,740	780,695			3.172		3.17	3.17	2
59281215854	3347 KOHLER MEMORIAL DR	MEIJER STORES LP	11.376		No	2,905,400	8,984,900	11,890,300	97.29%	2,986,481	9,235,643	12,222,124			11.376		11.38	0.00	X
59281216517	LOWER FALLS RD	CREATION & PRESERVA	8.124	0.089269	No	0	0	0	97.29%	0	0	0		8.035			8.03		X
59281216518	3022 LOWER FALLS RD	GLACIAL LAKES CONSEF	19.241	2.744325	No	0	0	0	97.29%	0	0	0		16.497			16.50		X
59281216519	N/A	GLACIAL LAKES CONSEF	97.374	1.316926	No	0	0	0	97.29%	0	0	0		96.057			96.06		X
59281216524	N/A	GLACIAL LAKES CONSEF	18.772	0.074274	No	0	0	0	97.29%	0	0	0		18.698			18.70		1
59281217001	616 N 28TH ST	BROWN, JOHN P	0.238		No	25,500	217,500	243,000	97.29%	26,212	223,570	249,781				0.238	0.24	0.00	1
59281217002	610 N 28TH ST	KONG, SAM & TOUK	0.237		No	25,500	225,200	250,700	97.29%	26,212	231,485	257,696				0.237	0.24	0.00	1
59281217003	602 N 28TH ST	SCHOMMER, MARK	0.236		No	25,500	294,400	319,900	97.29%	26,212	302,616	328,827				0.236	0.24	0.00	1
59281217004	538 N 28TH ST	OTTEN, ERIC J	0.236		No	25,500	243,000	268,500	97.29%	26,212	249,781	275,993				0.236	0.24	0.00	1
59281217005	532 N 28TH ST	KAMANA, EMMANUEL	0.236		No	25,500	263,000	288,500	97.29%	26,212	270,340	296,551				0.236	0.24	0.00	1
59281217006	526 N 28TH ST	WHELTON, GREGORY S	0.236		No	25,500	224,700	250,200	97.29%	26,212	230,971	257,182				0.236	0.24	0.00	1
59281217007	520 N 28TH ST	RENZELMAN, BRIAN D	0.236		No	25,500	260,300	285,800	97.29%	26,212	267,564	293,776				0.236	0.24	0.00	1
59281217008	512 N 28TH ST	SPAETH, MARTIN	0.236		No	25,500	225,300	250,800	97.29%	26,212	231,587	257,799				0.236	0.24	0.00	1
59281217009	506 N 28TH ST	HERR, ALAN R	0.236		No	25,500	279,600	305,100	97.29%	26,212	287,403	313,614				0.236	0.24	0.00	1
59281217010	502 N 28TH ST	SHARP, JOHN S	0.233		No	25,200	227,000	252,200	97.29%	25,903	233,335	259,238				0.233	0.23	0.00	3
59281217011	3301 LOWER FALLS RD	SHEBOYGAN COUNTY	14.929	1.53872	No	0	0	0	97.29%	0	0	0	13.390				13.39		1
59281214660	2804 ERIE AVE	DARYL GAVIN	0.137		No	14,100	98,400	112,500	97.29%	14,493	101,146	115,640				0.137	0.14	0.00	1
59281217601	629 N 28TH ST	DANIEL TRESP	0.152		No	20,000	156,900	176,900	97.29%	20,558	161,279	181,837				0.152	0.15	0.00	1
59281217602	623 N 28TH ST	MICHAEL KAMPS	0.155		No	20,200	152,700	172,900	97.29%	20,764	156,961	177,725				0.155	0.16	0.00	1

City of Sheboygan, Wisconsin																		Assessment Roll Classification? (Residential = Class 1, Commercial = Class 2, Manufacturing = Class 3, Ag = Class 4 , Undeveloped = Class 5, Ag Forest = Class 5M, Forest = Class 6, Other = Class 7 & Exempt = X)			
Tax Increment District #22																					
Base Property Information																					
Property Information						Assessment Information			Equalized Value				District Classification (Minus Wetland Portion)								
					Annexed Post 1/1/04? ...Indicate date								Industrial (Zoned and Suitable)				Vacant /Institutional	Commercial/ Business	Existing Residential	Suitable for Mixed Use	Vacant
Parcel Number	Street Address	Owner	Total Acreage	Wetland Acreage		Land	Imp	Total	Equalized Value Ratio	Land	Imp	Total									
59281217603	617 N 28TH ST	GLODY ONYA	0.155		No	20,200	206,000	226,200	97.29%	20,764	211,749	232,513				0.155	0.16	0.00	1		
59281217604	611 N 28TH ST	PETER MITTNACHT	0.155		No	20,200	155,500	175,700	97.29%	20,764	159,840	180,603				0.155	0.16	0.00	1		
59281217605	603 N 28TH ST	TRAVIS LARSON	0.172		No	22,000	162,400	184,400	97.29%	22,614	166,932	189,546				0.172	0.17	0.00	1		
59281217606	2719 CENTER AVE	BIRDGET VOIGHT	0.172		No	22,000	152,400	174,400	97.29%	22,614	156,653	179,267				0.172	0.17	0.00	1		
59281217607	525 N 28TH ST	CHADWICK SCHOEN	0.157		No	20,600	159,500	180,100	97.29%	21,175	163,951	185,126				0.157	0.16	0.00	1		
59281217608	517 N 28TH ST	WALTER GROSSTUECK	0.157		No	20,500	147,300	167,800	97.29%	21,072	151,411	172,483				0.157	0.16	0.00	1		
59281217609	511 N 28TH ST	JOSEPH PAYNE	0.162		No	21,000	160,800	181,800	97.29%	21,586	165,287	186,874				0.162	0.16	0.00	1		
59281217610	505 N 28TH ST	WILLIAM BECKER	0.157		No	20,500	148,500	169,000	97.29%	21,072	152,644	173,716				0.157	0.16	0.00	1		
59281217611	501 N 28TH ST	JANE CURRY	0.152		No	20,000	141,400	161,400	97.29%	20,558	145,346	165,904				0.152	0.15	0.00	1		
59281217612	507 S 28TH ST	CHAD BRANDIS	0.157		No	20,500	149,300	169,800	97.29%	21,072	153,467	174,539				0.157	0.16	0.00	1		
59281217613	513 S 28TH ST	KIM VERHELST	0.157		No	20,600	148,700	169,300	97.29%	21,175	152,850	174,025				0.157	0.16	0.00	1		
59281217614	519 S 28TH ST	ANDREW LENTZ	0.157		No	20,500	119,800	140,300	97.29%	21,072	123,143	144,215				0.157	0.16	0.00	1		
59281217615	525 S 28TH ST	BRADLEY SCHWARK	0.152		No	20,000	170,100	190,100	97.29%	20,558	174,847	195,405				0.152	0.15	0.00	1		
59281217616	533 S 28TH ST	TROY JUSTUS	0.142		No	19,700	128,500	148,200	97.29%	20,250	132,086	152,336				0.142	0.14	0.00	1		
59281214700	2826 ERIE AVE	TERRI BELTRAN	0.143		No	12,300	103,000	115,300	97.29%	12,643	105,874	118,518				0.143	0.14	0.00	1		
59281214690	2822 ERIE AVE	CARL CRNECKIY	0.160		No	13,700	74,200	87,900	97.29%	14,082	76,271	90,353				0.160	0.16	0.00	1		
29281214680	2818 ERIE AVE	TROY MOLZNER	0.152		No	13,300	110,400	123,700	97.29%	13,671	113,481	127,152				0.152	0.15	0.00	1		
59281214670	2812 ERIE AVE	BARBARA TEAL	0.136		No	12,500	97,100	109,600	97.29%	12,849	99,810	112,659				0.136	0.14	0.00	1		
59281214650	738 N 28TH ST	HOPE ZIMMERMANN	0.095		No	13,800	171,300	185,100	97.29%	14,185	176,080	190,266				0.095	0.10	0.00	1		
59281215140	2805 ERIE AVE	KEVIN & ANN PHALIN	0.738		No	32,300	129,400	161,700	97.29%	33,201	133,011	166,213				0.738	0.74	0.00			
Less Wetland Acreage						(6.52)															

SECTION 5:

Equalized Value Test

The following calculations demonstrate that the City expects to be in compliance with Wis. Stat. § 66.1105(4)(gm)4.c., which requires that the equalized value of the taxable property in the proposed District, plus the value increment of all existing tax incremental districts, does not exceed 12% of the total equalized value of taxable property within the City.

The equalized value of the increment of existing tax incremental districts within the City, plus the base value of the proposed District, totals \$242,725,672. This value is less than the maximum of \$504,527,280 in equalized value that is permitted for the City.

City of Sheboygan, Wisconsin	
Tax Increment District #22	
Valuation Test Compliance Calculation	
District Creation Date	1/1/2024
	Valuation Data Currently Available 2023
Total EV (TID In)	4,204,394,000
12% Test	504,527,280
Increment of Existing TIDs	
TID #16	25,672,800
TID #17	21,033,000
TID #18	20,452,500
TID #19	6,509,300
TID #20	34,404,400
Total Existing Increment	108,072,000
Projected Base of New or Amended District	134,653,672
Less Value of Any Underlying TID Parcels	0
Total Value Subject to 12% Test	242,725,672
Compliance	PASS

SECTION 6:

Statement Listing the Kind, Number and Location of All Proposed Public Works or Improvements Within the District

Project Costs are any expenditure made, estimated to be made, or monetary obligations incurred or estimated to be incurred as outlined in this Plan. Project Costs will be diminished by any income, special assessments or other revenues, including user fees or charges, other than tax increments, received or reasonably expected to be received in connection with the implementation of the Plan. If Project Costs incurred benefit territory outside the District, a proportionate share of the cost is not a Project Cost. Costs identified in this Plan are preliminary estimates made prior to design considerations and are subject to change after planning, design and construction is completed.

With all Project Costs, the costs of engineering, design, survey, inspection, materials, construction, restoring property to its original condition, apparatus necessary for public works, legal and other consultant fees, testing, environmental studies, permits, updating City ordinances and plans, judgments or claims for damages and other expenses are included as Project Costs.

The following is a list of public works and other tax incremental financing eligible Project Costs that the City expects to make, or may need to make, in conjunction with the implementation of the District's Plan. The map found in Section 7 of this Plan along with the Detailed List of Project Costs found in Section 8 provide additional information as to the kind, number and location of potential Project Costs.

Property, Right-of-Way and Easement Acquisition

Property Acquisition for Development

To promote and facilitate development the City may acquire property within the District. The cost of property acquired, and any costs associated with the transaction, are eligible Project Costs. Following acquisition, other Project Costs within the categories detailed in this Section may be incurred to make the property suitable for development. Any revenue received by the City from the sale of property acquired pursuant to the execution of this Plan will be used to reduce the total project costs of the District. If total Project Costs incurred by the City to acquire property and make it suitable for development exceed

the revenues or other consideration received from the sale or lease of that property, the net amount shall be considered “real property assembly costs” as defined in Wis. Stat. § 66.1105(2)(f)1.c., and subject to recovery as an eligible Project Cost.

Property Acquisition for Conservancy

To promote the objectives of this Plan, the City may acquire property within the District that it will designate for conservancy. These conservancy objectives include: preserving historic resources or sensitive natural features; protection of scenic and historic views; maintaining habitat for wildlife; maintaining adequate open space; reduction of erosion and sedimentation by preserving existing vegetation; and providing adequate areas for management of stormwater. The cost of property acquired for conservancy, and any costs associated with the transaction, are eligible Project Costs.

Acquisition of Rights-of-Way

The City may need to acquire property to allow for installation of streets, driveways, sidewalks, utilities, stormwater management practices and other public infrastructure. Costs incurred by the City to identify, negotiate and acquire rights-of-way are eligible Project Costs.

Acquisition of Easements

The City may need to acquire temporary or permanent easements to allow for installation and maintenance of streets, driveways, sidewalks, utilities, stormwater management practices and other public infrastructure. Costs incurred by the City to identify, negotiate and acquire easement rights are eligible Project Costs.

Relocation Costs

If relocation expenses are incurred in conjunction with the acquisition of property, those expenses are eligible Project Costs. These costs may include but are not limited to: preparation of a relocation plan; allocations of staff time; legal fees; publication of notices; obtaining appraisals; and payment of relocation benefits as required by Wis. Stat. Chapter 32 and Wis. Admin. Code ADM 92.

Site Preparation Activities

Environmental Audits and Remediation

If it becomes necessary to evaluate any land or improvement within the District, any cost incurred by the City related to environmental audits, testing, and remediation are eligible Project Costs.

Demolition

To make sites suitable for development, the City may incur costs related to demolition and removal of structures or other land improvements, to include abandonment of wells or other existing utility services.

Site Grading

Land within the District may require grading to make it suitable for development, to provide access, and to control stormwater runoff. The City may need to remove and dispose of excess material or bring in fill material to provide for proper site elevations. Expenses incurred by the City for site grading are eligible Project Costs.

Utilities

Sanitary Sewer System Improvements

To allow development to occur, the City may need to construct, alter, rebuild or expand sanitary sewer infrastructure within the District. Eligible Project Costs include, but are not limited to, construction, alteration, rebuilding or expansion of: collection mains; manholes and cleanouts; service laterals; force mains; interceptor sewers; pumping stations; lift stations; wastewater treatment facilities; and all related appurtenances. To the extent sanitary sewer projects undertaken within the District provide direct benefit to land outside of the District, the City will make an allocation of costs based on such benefit. Those costs corresponding to the benefit allocated to land within the District, and necessitated by the implementation of the Project Plan, are eligible Project Costs. Implementation of the Project Plan may also require that the City construct, alter, rebuild or expand sanitary sewer infrastructure located outside of the District. That portion of the costs of sanitary sewer system projects undertaken outside the District which are necessitated by the implementation of the Project Plan are eligible Project Costs.

Water System Improvements

To allow development to occur, the City may need to construct, alter, rebuild or expand water system infrastructure within the District. Eligible Project Costs include, but are not limited to, construction, alteration, rebuilding or expansion of: distribution mains; manholes and valves; hydrants; service laterals; pumping stations; wells; water treatment facilities; storage tanks and reservoirs; and all related appurtenances. To the extent water system projects undertaken within the District provide direct benefit to land outside of the District, the City will make an allocation of costs based on such benefit. Those costs corresponding to the benefit allocated to land within the District, and necessitated by the

implementation of the Project Plan, are eligible Project Costs. Implementation of the Project Plan may also require that the City construct, alter, rebuild or expand water system infrastructure located outside of the District. That portion of the costs of water system projects undertaken outside the District which are necessitated by the implementation of the Project Plan are eligible Project Costs.

Stormwater Management System Improvements

Development within the District will cause stormwater runoff. To manage this stormwater runoff, the City may need to construct, alter, rebuild or expand stormwater management infrastructure within the District. Eligible Project Costs include, but are not limited to, construction, alteration, rebuilding or expansion of: stormwater collection mains; inlets, manholes and valves; service laterals; ditches; culvert pipes; box culverts; bridges; stabilization of stream and river banks; and infiltration, filtration and detention Best Management Practices (BMP's). To the extent stormwater management system projects undertaken within the District provide direct benefit to land outside of the District, the City will make an allocation of costs based on such benefit. Those costs corresponding to the benefit allocated to land within the District, and necessitated by the implementation of the Project Plan, are eligible Project Costs. Implementation of the Project Plan may also require that the City construct, alter, rebuild or expand stormwater management infrastructure located outside of the District. That portion of the costs of stormwater management system projects undertaken outside the District which are necessitated by the implementation of the Project Plan are eligible Project Costs.

Electric Service

To create sites suitable for development, the City may incur costs to provide, relocate or upgrade electric services. Relocation may require abandonment and removal of existing poles or towers, installation of new poles or towers, or burying of overhead electric lines. Costs incurred by the City to undertake this work are eligible Project Costs.

Gas Service

To create sites suitable for development, the City may incur costs to provide, relocate or upgrade gas mains and services. Costs incurred by the City to undertake this work are eligible Project Costs.

Communications Infrastructure

To create sites suitable for development, the City may incur costs to provide, relocate or upgrade infrastructure required for voice and data communications, including, but not limited to: telephone lines, cable lines and fiber optic cable. Costs incurred by the City to undertake this work are eligible Project Costs.

Streets and Streetscape

Street Improvements

To allow development to occur, the City may need to construct or reconstruct streets, highways, alleys, access drives and parking areas. Eligible Project Costs include, but are not limited to: excavation; removal or placement of fill; construction of road base; asphalt or concrete paving or repaving; installation of curb and gutter; installation of sidewalks and bicycle lanes; installation of culverts, box culverts and bridges; rail crossings and signals; utility relocation, to include burying overhead utility lines; street lighting; installation of traffic control signage and traffic signals; pavement marking; right-of-way restoration; installation of retaining walls; and installation of fences, berms, and landscaping.

Streetscaping and Landscaping

To attract development consistent with the objectives of this Plan, the City may install amenities to enhance development sites, rights-of-way and other public spaces. These amenities include, but are not limited to: landscaping; lighting of streets, sidewalks, parking areas and public areas; installation of planters, benches, clocks, tree rings, trash receptacles and similar items; and installation of brick or other decorative walks, terraces and street crossings. These and any other similar amenities installed by the City are eligible Project Costs.

Community Development

Cash Grants (Development Incentives)

The City may enter into agreements with property owners, lessees, or developers of land located within the District for sharing costs to encourage the desired kind of improvements and assure tax base is generated sufficient to recover Project Costs. No cash grants will be provided until the City executes a developer agreement with the recipient of the cash grant. Any payments of cash grants made by the City are eligible Project Costs.

Contribution to Redevelopment Authority (RDA)

As provided for in Wis. Stat. § 66.1105(2)(f)1.h and Wis. Stat. § 66.1333(13), the City may provide funds to its RDA to be used for administration, planning operations, and capital costs, including but not limited to real property

acquisition, related to the purposes for which it was established in furtherance of any redevelopment or urban renewal project. Funds provided to the RDA for this purpose are eligible Project Costs.

Revolving Loan/Grant Program (Development Incentives)

To encourage private development consistent with the objectives of this Plan, the City, through its RDA, may provide loans or grants to eligible property owners in the District. Eligible improvements will be those that are likely to improve the value of the property, enhance the visual appearance of the property and surrounding area, correct safety deficiencies, or as otherwise specified by the RDA in the program manual. Any funds returned to the RDA from the repayment of loans made are not considered revenues to the District and will not be used to offset District Project Costs. Instead, these funds may be placed into a revolving fund and will continue to be used for the program purposes stated above. Any funds provided to the RDA for purposes of implementing this program are considered eligible Project Costs.

Miscellaneous

Rail Spur

To allow for development, the City may incur costs for installation of a rail spur or other railway improvements to serve development sites located within the District.

Property Tax Payments to Town

Property tax payments due to the Town of Sheboygan under Wis. Stat. § 66.1105(4) (gm)1. because of the inclusion of lands annexed after January 1, 2004 within the boundaries of the District are an eligible Project Cost.

Projects Outside the Tax Increment District

Pursuant to Wis. Stat. § 66.1105(2)(f)1. n, the City may undertake projects within territory located within one-half mile of the boundary of the District provided that: 1) the project area is located within the City's corporate boundaries; and 2) the projects are approved by the Joint Review Board. The cost of projects completed outside the District pursuant to this section are eligible project costs and may include any project cost that would otherwise be eligible if undertaken within the District. The City intends to make the following project cost expenditures outside the District:

- 1) New Jersey Avenue Bridge - \$1,500,000.
- 2) Taylor Drive & Wilgus Avenue - \$700K

Professional Service and Organizational Costs

The costs of professional services rendered, and other costs incurred, in relation to the creation, administration and termination of the District, and the undertaking of the projects contained within this Plan, are eligible Project Costs. Professional services include but are not limited to: architectural; environmental; planning; engineering; legal; audit; financial; and the costs of informing the public with respect to the creation of the District and the implementation of the Plan.

Administrative Costs

The City may charge to the District as eligible Project Costs reasonable allocations of administrative costs, including, but not limited to, employee salaries. Costs allocated will bear a direct connection to the time spent by City employees relating to the implementation of the Plan.

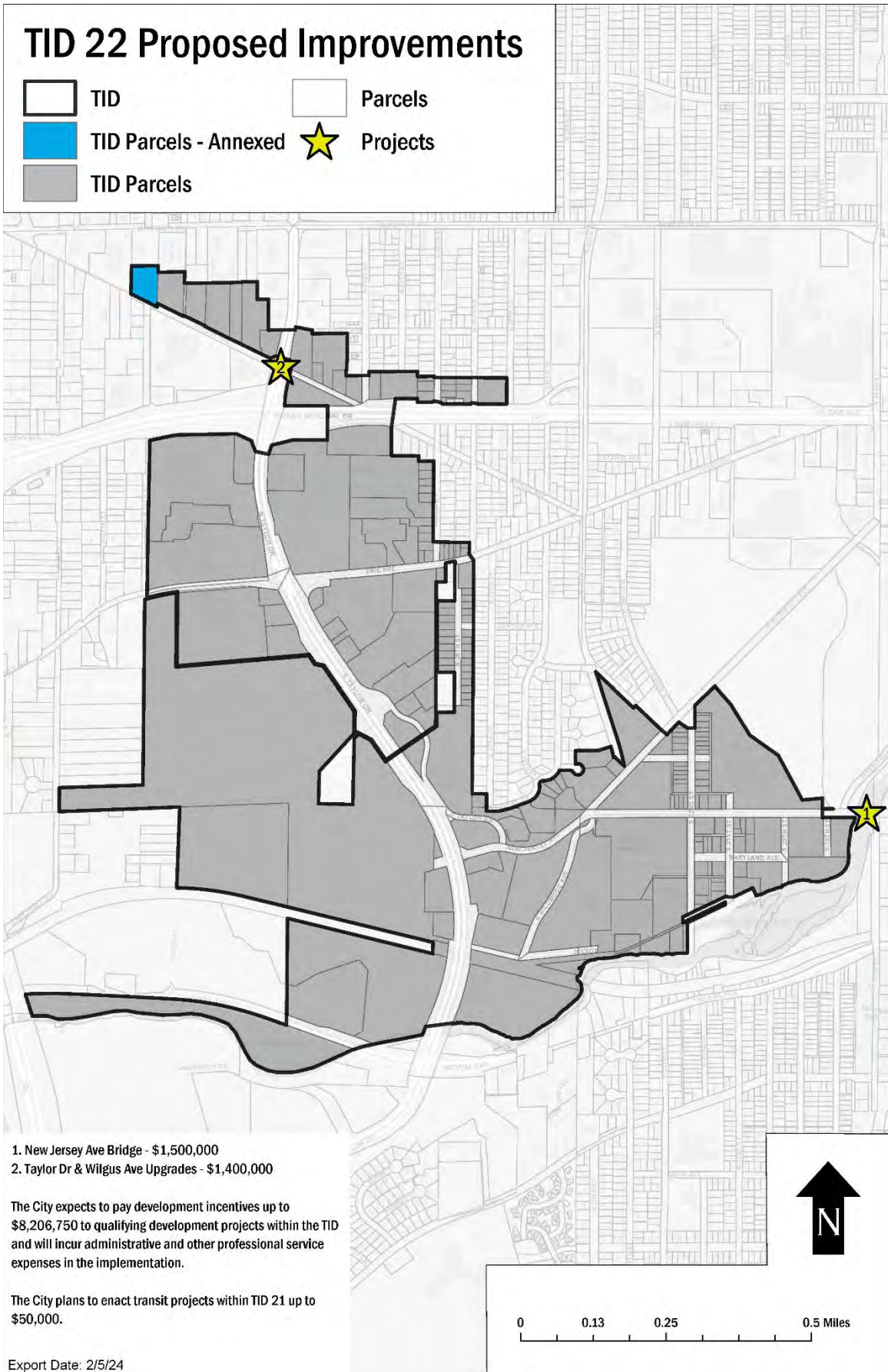
Financing Costs

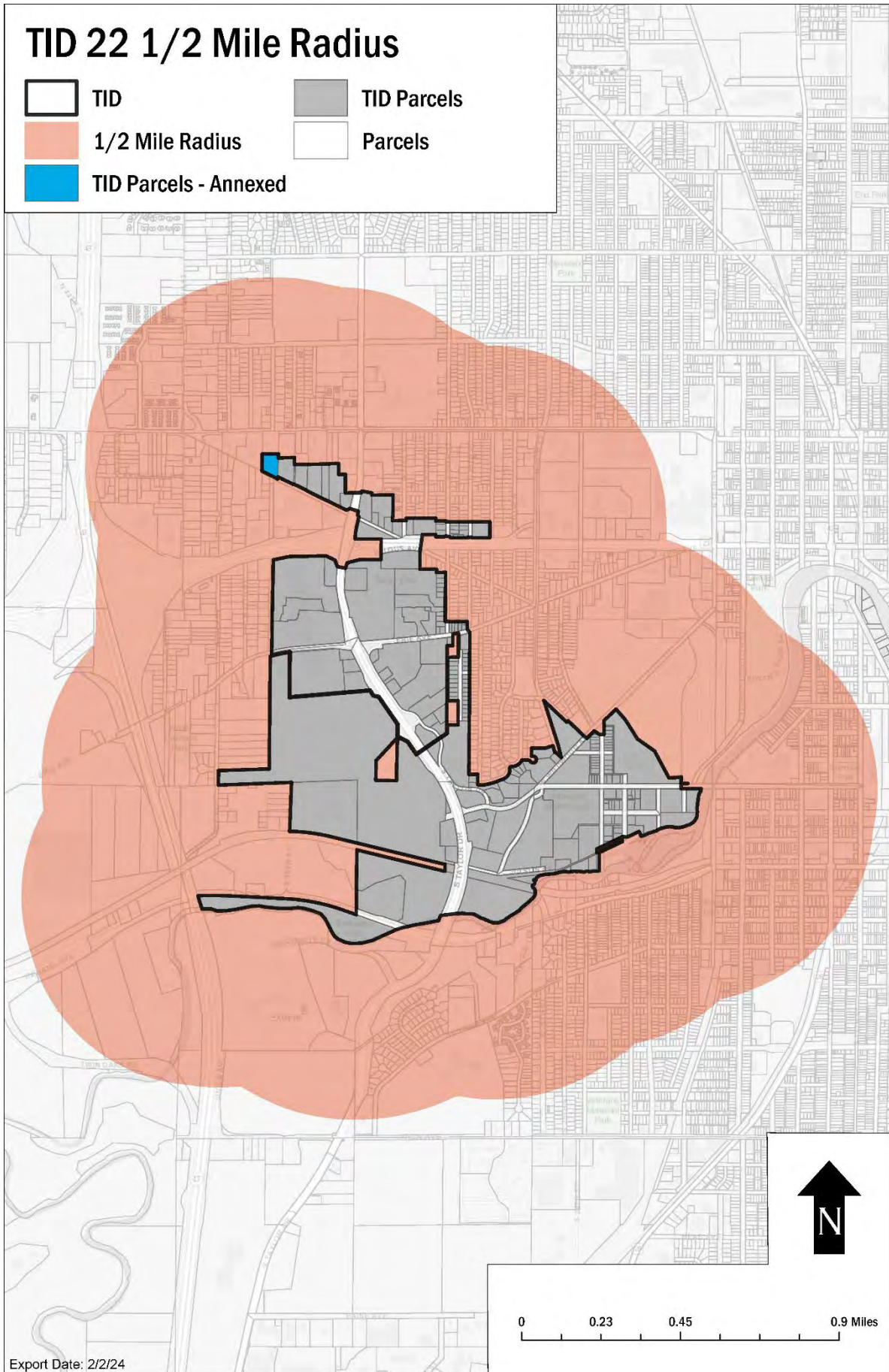
Interest expense, debt issuance expenses, redemption premiums, and any other fees and costs incurred in conjunction with obtaining financing for projects undertaken under this Plan are eligible Project Costs.

SECTION 7:

Map Showing Proposed Improvements and Uses

Maps Found on Following Page.





SECTION 8:

Detailed List of Estimated Project Costs

The following list identifies the Project Costs that the City currently expects to incur in implementing the District's Plan. All projects identified and related costs reflect the best estimates available as of the date of preparation of this Plan. All costs are preliminary estimates and may increase or decrease. Certain Project Costs listed may become unnecessary, and other Project Costs not currently identified may need to be made. (Section 6 details the general categories of eligible Project Costs). Changes in Project Cost totals or the types of Project Costs to be incurred will not require that this Plan be amended. This Plan is not meant to be a budget nor an appropriation of funds for specific Project Costs, but a framework within which to manage Project Costs.

City of Sheboygan, Wisconsin

Tax Increment District #22

Estimated Project List

Project ID	Project Name/Type	Phase I 2024-2025	Phase II 2026	Phase III 2028	Phase IV 2030	Total (Note 1)
1	Development Incentives (Known Dev.)	2,000,000	2,400,000			4,400,000
2	Township Taxes	5,000				5,000
3	City Expenses	350,000	200,000	200,000	200,000	950,000
4	Taylor Drive & Wilgus Ave. Upgrades	1,400,000				1,400,000
5	New Jersey Bridge (1/2 Mile Radius)	1,500,000				1,500,000
6	Future Development Incentives ²		2,250,000	2,150,000	1,000,000	5,400,000
7	Future Revenue Sharing - TID 21				1,500,000	1,500,000
Total Projects		<u>5,255,000</u>	<u>4,850,000</u>	<u>2,350,000</u>	<u>2,700,000</u>	<u>15,155,000</u>

Notes:

Note 1 Project costs are estimates and are subject to modification

Note 2 Incentives are estimates and will be provided only if there is development to support the cost.

SECTION 9:

Economic Feasibility Study, Description of the Methods of Financing Estimated Project Costs and the Time When Related Costs or Monetary Obligations are to be Incurred

This Section includes a forecast of the valuation increases expected within the District, the associated tax increment collections, a summary of how Project Costs would be financed, and a projected cash flow demonstrating that the District is economically feasible.

Key Assumptions

The Project Costs the City plans to make are expected to create \$54M in incremental value by 2028. Estimated valuations and timing for construction of the Project are included in **Table 1**. Assuming the City's current equalized TID Interim tax rate of \$17.07 per thousand of equalized value, and no economic appreciation or depreciation, the Project would generate \$17.8M in incremental tax revenue over the 20-year term of the District as shown in **Table 2**.

Table 1 - Development Assumptions

City of Sheboygan, Wisconsin									
Tax Increment District #22									
Development Assumptions									
Construction Year		North Area Development	Northwest Development	Northeast Development	Southwest Development	Land Value Increase	Annual Total	Construction Year	
1	2024	14,000,000	12,000,000		12,000,000		38,000,000	2024	1
2	2025	4,725,000		2,400,000		750,000	7,875,000	2025	2
3	2026						0	2026	3
4	2027	2,640,000		5,600,000		300,000	8,540,000	2027	4
5	2028	680,000					680,000	2028	5
6	2029						0	2029	6
7	2030						0	2030	7
8	2031						0	2031	8
9	2032						0	2032	9
10	2033						0	2033	10
Totals		<u>22,045,000</u>	<u>12,000,000</u>	<u>8,000,000</u>	<u>12,000,000</u>	<u>1,050,000</u>	<u>55,095,000</u>		
Notes:									

Table 2 – Tax Increment Projection Worksheet**City of Sheboygan, Wisconsin****Tax Increment District #22****Tax Increment Projection Worksheet**

Type of District	Mixed Use	Base Value	134,653,672	<input type="checkbox"/> Apply to Base Value
District Creation Date	January 1, 2024	Appreciation Factor	0.00%	
Valuation Date	Jan 1, 2024	Base Tax Rate	\$17.07	
Max Life (Years)	20	Rate Adjustment Factor		
Expenditure Period/Termination	15 1/1/2039			
Revenue Periods/Final Year	20 2045			
Extension Eligibility/Years	Yes 3	Tax Exempt Discount Rate	4.00%	
Eligible Recipient District	No	Taxable Discount Rate	5.50%	

Construction		Valuation	Inflation	Total	Revenue	Tax		Tax Exempt	
Year	Value Added	Year	Increment	Increment	Year	Tax Rate	Increment	NPV	Taxable NPV
								Calculation	Calculation
1	2024	38,000,000	2025	0	38,000,000	2026	\$17.07	648,593	576,597
2	2025	7,875,000	2026	0	45,875,000	2027	\$17.07	783,006	1,245,913
3	2026	0	2027	0	45,875,000	2028	\$17.07	783,006	1,889,487
4	2027	8,540,000	2028	0	54,415,000	2029	\$17.07	928,768	2,623,506
5	2028	680,000	2029	0	55,095,000	2030	\$17.07	940,375	3,338,113
6	2029	0	2030	0	55,095,000	2031	\$17.07	940,375	4,025,236
7	2030	0	2031	0	55,095,000	2032	\$17.07	940,375	4,685,931
8	2031	0	2032	0	55,095,000	2033	\$17.07	940,375	5,321,214
9	2032	0	2033	0	55,095,000	2034	\$17.07	940,375	5,932,064
10	2033	0	2034	0	55,095,000	2035	\$17.07	940,375	6,519,419
11	2034	0	2035	0	55,095,000	2036	\$17.07	940,375	7,084,183
12	2035	0	2036	0	55,095,000	2037	\$17.07	940,375	7,627,226
13	2036	0	2037	0	55,095,000	2038	\$17.07	940,375	8,149,383
14	2037	0	2038	0	55,095,000	2039	\$17.07	940,375	8,651,457
15	2038	0	2039	0	55,095,000	2040	\$17.07	940,375	9,134,220
16	2039	0	2040	0	55,095,000	2041	\$17.07	940,375	9,598,415
17	2040	0	2041	0	55,095,000	2042	\$17.07	940,375	10,044,757
18	2041	0	2042	0	55,095,000	2043	\$17.07	940,375	10,473,932
19	2042	0	2043	0	55,095,000	2044	\$17.07	940,375	10,886,600
20	2043	0	2044	0	55,095,000	2045	\$17.07	940,375	11,283,396
Totals		55,095,000		0	Future Value of Increment		18,189,367		

Notes:

Actual results will vary depending on development, inflation of overall tax rates.

NPV calculations represent estimated amount of funds that could be borrowed (including project cost, capitalized interest and issuance costs).

Financing and Implementation

Table 3. provides a summary of the District's financing plan.

Table 3 – Financing Plan

City of Sheboygan, Wisconsin		
Tax Increment District #22		
Estimated Financing Plan		
	G.O. Promissory Note 2024	Totals
Projects		
Phase I	3,255,000	3,255,000
Phase II (In Cashflow)		0
Phase III (In Cashflow)		0
Phase IV (In Cashflow)		0
Total Project Funds	3,255,000	3,255,000
Estimated Finance Related Expenses	70,000	
Underwriter Discount	12.00 44,580	
Capitalized Interest	297,200	
Total Financing Required	3,732,780	
Estimated Interest	4.00% (21,700)	
Assumed spend down (months)	2	
Rounding	3,920	
Net Issue Size	3,715,000	3,715,000
Notes:		

Based on the Project Cost expenditures as included within the cash flow exhibit (Table 4), the District is projected to accumulate sufficient funds by the year 2041 to pay off all Project cost liabilities and obligations. The projected closure is based on the various assumptions noted in this Plan and will vary dependent on actual Project Costs incurred and the actual amount of tax increments collected. However, the City may amend this TID to share excess increment with TID 21. In that case, the projected TID closure will be extended.

Table 4 - Cash Flow

City of Sheboygan, Wisconsin																						
Tax Increment District #22																						
Cash Flow Projection																						
Year	Projected Revenues				Expenditures														Balances		Year	
	Tax Increments	Interest Earnings/ (Cost)	Capitalized Interest	Total Revenues	G.O. Promissory Note 3,715,000			Angelus Payment \$2M 75% of Increment	Van Horn Payment \$2.4M 75% of Increment	Medical Office Payment \$708,750 75% of Increment	Professional Bldg. Payment \$396K 75% of Increment	Duplex Payment \$102K 75% of Increment	Townhomes Payment \$2.4M 75% of Increment	LaQuinta Site Payment \$480K 75% of Increment	Vacant Site Payment \$1,120,000 75% of Increment	City Expenses	Future Revenue Sharing - TID 21	Admin.	Total Expenditures	Annual		Cumulative
					Dated Date:	02/01/25	Interest															
2024				0															0	0	0	2024
2025			74,300	74,300		4.00%	74,300											0	74,300	0	0	2025
2026	648,593	0	148,600	797,193		4.00%	148,600	179,217								200,000		24,000	551,817	245,377	245,377	2026
2027	783,006	8,588	74,300	865,894		4.00%	148,600	179,217	153,614				153,614	30,723				24,480	690,248	175,646	421,023	2027
2028	783,006	14,736		797,741		4.00%	148,600	179,217	153,614	60,486			153,614	30,723		200,000		24,970	951,223	(153,482)	267,541	2028
2029	928,768	9,364		938,132	50,000	4.00%	148,600	179,217	153,614	60,486			153,614	30,723	71,687			25,469	873,409	64,723	332,264	2029
2030	940,375	11,629		952,004	100,000	4.00%	146,600	179,217	153,614	60,486	33,795	8,705	153,614	30,723	71,687	100,000		25,978	1,064,418	(112,414)	219,850	2030
2031	940,375	7,695		948,069	100,000	4.00%	142,600	179,217	153,614	60,486	33,795	8,705	153,614	30,723	71,687			26,498	960,938	(12,868)	206,982	2031
2032	940,375	7,244		947,619	100,000	4.00%	138,600	179,217	153,614	60,486	33,795	8,705	153,614	30,723	71,687	100,000		27,028	1,057,468	(109,849)	97,133	2032
2033	940,375	3,400		943,774	100,000	4.00%	134,600	179,217	153,614	60,486	33,795	8,705	153,614	30,723	71,687			27,568	954,008	(10,234)	86,899	2033
2034	940,375	3,041		943,416	100,000	4.00%	130,600	179,217	153,614	60,486	33,795	8,705	153,614	30,723	71,687			28,120	950,560	(7,143)	79,756	2034
2035	940,375	2,791		943,166	125,000	4.00%	126,600	179,217	153,614	60,486	33,795	8,705	153,614	30,723	71,687			28,682	972,122	(28,956)	50,800	2035
2036	940,375	1,778		942,153	125,000	4.00%	121,600	179,217	153,614	60,486	33,795	8,705	153,614	30,723	71,687			29,256	967,696	(25,543)	25,257	2036
2037	940,375	884		941,259	250,000	4.00%	116,600	28,619	153,614	60,486	33,795	8,705	153,614	30,723	71,687			29,841	937,683	3,576	28,833	2037
2038	940,375	1,009		941,384	240,000	4.00%	106,600		153,614	60,486	33,795	8,705	153,614	30,723	71,687		50,000	30,438	939,661	1,723	30,556	2038
2039	940,375	1,069		941,444	250,000	4.00%	97,000		153,614	43,409	33,795	8,705	153,614	30,723	71,687		50,000	31,047	923,593	17,851	48,407	2039
2040	940,375	1,694		942,069	300,000	4.00%	87,000		153,614		33,795	8,705	153,614	30,723	71,687		50,000	31,667	920,805	21,264	69,671	2040
2041	940,375	2,438		942,813	325,000	4.00%	75,000		153,614		24,254		153,614	30,723	71,687		50,000	32,301	922,440	20,374	90,045	2041
2042	940,375	3,152		943,526	425,000	4.00%	62,000		95,787				95,787		71,687		125,000	32,947	927,366	16,161	106,205	2042
2043	940,375	3,717		944,092	525,000	4.00%	45,000								71,687		250,000	33,606	925,292	18,799	125,005	2043
2044	940,375	4,375		944,750	600,000	4.00%	24,000								71,687		200,000	34,278	929,965	14,785	139,790	2044
2045	940,375	4,893		945,267											53,015		725,000	50,000	828,015	117,253	257,043	2045
Total	18,189,367	93,499	297,200	18,580,066	3,715,000		2,223,100	2,000,000	2,400,000	708,750	396,000	102,000	2,400,000	480,000	1,200,000	600,000	1,500,000	598,173	18,323,023			Total
Notes:																				Projected TID Closure		

SECTION 10:

Annexed Property

A tax incremental district cannot include annexed territory unless at least three years have elapsed since the annexation, or certain other requirements are met. Since property within the proposed District boundary has been annexed within the past three years, the City pledges to pay the Town of Sheboygan for each of the next five years an amount equal to the property taxes levied on the territory by the town at the time of the annexation. Such payments allow for inclusion of the annexed lands as a permitted exception under Wis. Stat. § 66.1105(4)(gm)1.

SECTION 11:

Estimate of Property to Be Devoted to Retail Business

Pursuant to Wis. Stat. § 66.1105(5)(b), the City estimates that less 35% of the territory within the District will be devoted to retail business at the end of the District's maximum expenditure period.

SECTION 12:

Proposed Changes of Zoning Ordinances, Master Plan, Map, Building Codes and City Ordinances

Zoning Ordinances

The proposed Plan is in general conformance with the City's current zoning ordinances. Individual properties may require rezoning at the time of development.

Master (Comprehensive) Plan and Map

The proposed Plan is in general conformance with the City's Comprehensive Plan identifying the area as appropriate for mixed use development including, commercial and residential.

Building Codes and Ordinances

Development within the District will be required to conform to State Building Codes and will be subject to the City's permitting and inspection procedures. The proposed Plan conforms to all relevant State and local ordinances, plans, and codes. No changes to the existing regulations are proposed or needed.

SECTION 13:

Statement of the Proposed Method for the Relocation of any Persons to be Displaced

Should implementation of this Plan require relocation of individuals or business operations, relocations will be handled in compliance with Wis. Stat. Chapter 32 and Wis. Admin. Code ADM 92.

SECTION 14:

How Creation of the Tax Incremental District Promotes the Orderly Development of the City

Creation of the District and the implementation of the projects in its Plan will promote the orderly development of the City by creating opportunities for mixed use development, providing necessary public infrastructure improvements, and providing appropriate financial incentives for private development projects. Through use of tax increment financing, the City can attract new investment that results in increased tax base. Development will occur in an orderly fashion in accordance with approved plans so that the Projects will be compatible with adjacent land uses. Development of new uses in the District will add to the tax base and will generate positive secondary impacts in the community such as increased employment and housing opportunities.

SECTION 15:

List of Estimated Non-Project Costs

Non-project costs are public works projects which only partly benefit the District. Costs incurred that do not benefit the District may not be paid with tax increments. Examples of non-project costs are:

- A public improvement made within the District that also benefits property outside the District. That portion of the total Project Costs allocable to properties outside of the District would be a non-project cost.
- A public improvement made outside the District that only partially benefits property within the District. That portion of the total Project Costs allocable to properties outside of the District would be a non-project cost.
- Projects undertaken within the District as part of the implementation of this Project Plan, the costs of which are paid fully or in part by impact fees, grants, special assessments, or revenues other than tax increments.

No improvements to be made within the District will benefit property outside the District. Furthermore, there will be no improvements made outside the District that will only partially benefit the District.

SECTION 16:
Legal Opinion Advising Whether the Plan is Complete
and Complies with Wis. Stat. § 66.1105(4)(f)

Legal Opinion Found on Following Page.



TAGLaw International Lawyers

Brion T. Winters

Direct Telephone

414-237-1561

brion.winters@vonbriesen.com

[], 2024

Mayor
 City of Sheboygan
 828 Center Avenue
 Sheboygan, Wisconsin 53081

RE: Project Plan for City of Sheboygan Tax Incremental District No. 22

Dear Mayor:

Wisconsin Statute §66.1105(4)(f) requires that a project plan for a tax incremental district includes an opinion provided by counsel advising as to whether the project plan is complete and complies with Wisconsin Statute §66.1105.

We have acted as counsel for the City of Sheboygan in connection with the proposed creation of Tax Incremental District No. 22 of the City of Sheboygan (the “**District**”) and the review of the project plan for the District dated [], 2024 (the “**Project Plan**”) for compliance with applicable statutory requirements.

Based upon our review, relying upon the accuracy of the statements set forth in the Project Plan, it is our opinion that the Project Plan is complete and complies with the provisions of Wisconsin Statute §66.1105.

Very truly yours,

von BRIESEN & ROPER, s.c.

Brion T. Winters

40771919_1.DOCX

411 East Wisconsin Avenue, Suite 1000 Milwaukee, WI 53202 Phone 414-276-1122 Fax 414-276-6281

SECTION 17:

Calculation of the Share of Projected Tax Increments Estimated to be Paid by the Owners of Property in the Overlying Taxing Jurisdictions

The following projection is provided to meet the requirements of Wis. Stat. § 66.1105(4)(i)4.

Estimated portion of taxes that owners of taxable property in each taxing jurisdiction overlaying district would pay by jurisdiction.						
Statement of Taxes Data Year:			2022	Percentage		
Sheboygan County			15,129,924	21.12%		
City of Sheboygan			31,920,100	44.56%		
School District of Sheboygan			22,283,436	31.11%		
Lakeshore Technical College			2,303,112	3.21%		
Total			71,636,572			
Revenue Year	Sheboygan County	City of Sheboygan	School District of Sheboygan	Lakeshore Technical College	Total	Revenue Year
2026	136,985	289,003	201,753	20,852	648,593	2026
2027	165,374	348,895	243,563	25,174	783,006	2027
2028	165,374	348,895	243,563	25,174	783,006	2028
2029	196,159	413,844	288,905	29,860	928,768	2029
2030	198,611	419,016	292,515	30,233	940,375	2030
2031	198,611	419,016	292,515	30,233	940,375	2031
2032	198,611	419,016	292,515	30,233	940,375	2032
2033	198,611	419,016	292,515	30,233	940,375	2033
2034	198,611	419,016	292,515	30,233	940,375	2034
2035	198,611	419,016	292,515	30,233	940,375	2035
2036	198,611	419,016	292,515	30,233	940,375	2036
2037	198,611	419,016	292,515	30,233	940,375	2037
2038	198,611	419,016	292,515	30,233	940,375	2038
2039	198,611	419,016	292,515	30,233	940,375	2039
2040	198,611	419,016	292,515	30,233	940,375	2040
2041	198,611	419,016	292,515	30,233	940,375	2041
2042	198,611	419,016	292,515	30,233	940,375	2042
2043	198,611	419,016	292,515	30,233	940,375	2043
2044	198,611	419,016	292,515	30,233	940,375	2044
2045	198,611	419,016	292,515	30,233	940,375	2045
<div> <div>3,841,665</div> <div>8,104,889</div> <div>5,658,026</div> <div>584,787</div> <div>18,189,367</div> </div>						
Notes:						
The projection shown above is provided to meet the requirements of Wisconsin Statute 66.1105(4)(i)4.						

February 19, 2024

PROJECT PLAN

City of Sheboygan, Wisconsin

Tax Incremental District No. 23 Southside Redevelopment



Prepared by:

Ehlers
N19W24400 Riverwood Drive,
Suite 100
Waukesha, WI 53188

BUILDING COMMUNITIES. IT'S WHAT WE DO.

KEY DATES

Organizational Joint Review Board Meeting Held:	Scheduled for Feb. 27, 2024
Public Hearing Held:	Scheduled for Feb. 27, 2024
Approval by Plan Commission:	Scheduled for Feb. 27, 2024
Adoption by Common Council:	Scheduled for March 18, 2024
Approval by the Joint Review Board:	Scheduled for TBD

TABLE OF CONTENTS

Executive Summary	3
Preliminary Map of Proposed District Boundary	6
Map Showing Existing Uses and Conditions	9
Preliminary Parcel List and Analysis	11
Equalized Value Test	14
Statement Listing the Kind, Number and Location of All Proposed Public Works or Improvements Within the District	15
Map Showing Proposed Improvements and Uses	22
Detailed List of Estimated Project Costs	25
Economic Feasibility Study, Description of the Methods of Financing Estimated Project Costs and the Time When Related Costs or Monetary Obligations are to be Incurred	26
Annexed Property	31
Estimate of Property to Be Devoted to Retail Business	32
Proposed Changes of Zoning Ordinances, Master Plan, Map, Building Codes and City Ordinances	33
Statement of the Proposed Method for the Relocation of any Persons to be Displaced	34
How Creation of the Tax Incremental District Promotes the Orderly Development of the City	35
List of Estimated Non-Project Costs	36
Legal Opinion Advising Whether the Plan is Complete and Complies with Wis. Stat. § 66.1105(4)(f)	37
Calculation of the Share of Projected Tax Increments Estimated to be Paid by the Owners of Property in the Overlying Taxing Jurisdictions	39

SECTION 1:

Executive Summary

DESCRIPTION OF DISTRICT

Tax Incremental District No. 23 (the “District”) is proposed to be created to provide Rehabilitation and Conservation with an area of approximately 327.64 acres, excluding wetland acres, located on the south side of the City. When created, the district will pay the costs of new public infrastructure, land acquisition, development incentives and project costs, all of which are required to rehabilitate and conserve the area within the District with needed development and redevelopment of a variety of housing developments, ancillary retail and commercial uses and ancillary public uses (“Project”).

AUTHORITY

The City is creating the District under the provisions of Chapter 66 of the Wisconsin Statutes, particularly Sec. 66.1337 and Sec. 66.1105.

ESTIMATED TOTAL PROJECT COST EXPENDITURES

The City anticipates making total expenditures of approximately \$151M (“Project Costs”) to undertake the projects listed in this Project Plan (“Plan”). Project Costs include an estimated \$36M in public infrastructure, \$110M in development incentives, \$3.4M in land reimbursement, and \$1.5M in professional services fees and administrative costs.

INCREMENTAL VALUATION

The City projects that new land and improvements value of approximately \$552M will result from the Project. Creation of this additional value will be made possible by the Project Costs made within the District. A table detailing assumption as to the development timing and associated values is included in the Economic Feasibility Study located within this Plan.

EXPECTED TERMINATION OF DISTRICT

Based on the Economic Feasibility Study located within Section 9 of this Plan, the City anticipates that the District will generate sufficient tax increment to pay all Project Costs within 23 of its allowable 27 years.

SUMMARY OF FINDINGS

As required by Wis. Stat. § 66.1105, and as documented in this Plan and the exhibits contained and referenced herein, the following findings are made:

1. That “but for” the creation of this District, the development projected to occur as detailed in this Plan: 1) would not occur; or 2) would not occur in the manner, at the values, or within the timeframe desired by the City. In reaching this determination, the City has considered:

The Developer’s representation that the Project is not economically viable without public participation based on extraordinary costs associated with land costs, site preparation and infrastructure to serve the area.

The substantial investment needed to provide the public infrastructure necessary to allow for development within the District. Absent the use of tax incremental financing, the City is unable to fully fund this program of infrastructure improvements.

2. The economic benefits of the District, as measured by increased employment, business and personal income, and property value, are sufficient to compensate for the cost of the improvements. In making this determination, the City has considered the following information:

The expectation that the Project will provide additional job and housing opportunities needed for both the City and County.

That the Developer’s will likely purchase goods and services from local suppliers in construction of the Project, and induced effects of employee households spending locally for goods and services from retailers, restaurants and service companies.

3. The benefits of the proposal outweigh the anticipated tax increments to be paid by the owners of property in the overlying taxing jurisdictions. As required by Wis. Stat. § 66.1105(4)(i)4., a calculation of the share of projected tax increments estimated to be paid by the owners of property in the overlying taxing jurisdictions has been prepared and can be found in this Plan. However, because the Project would not occur without the use of tax incremental financing, these tax increments would not be paid but for creation of the District. Accordingly, the City finds that the benefits expected to be realized as set forth in this Plan outweigh the value of the tax increments to be invested in the Project.
4. Not less than 50% by area of the real property within the District is in need of rehabilitation or conservation work as defined by Wis. Stat. § 66.1337(2m)(a).

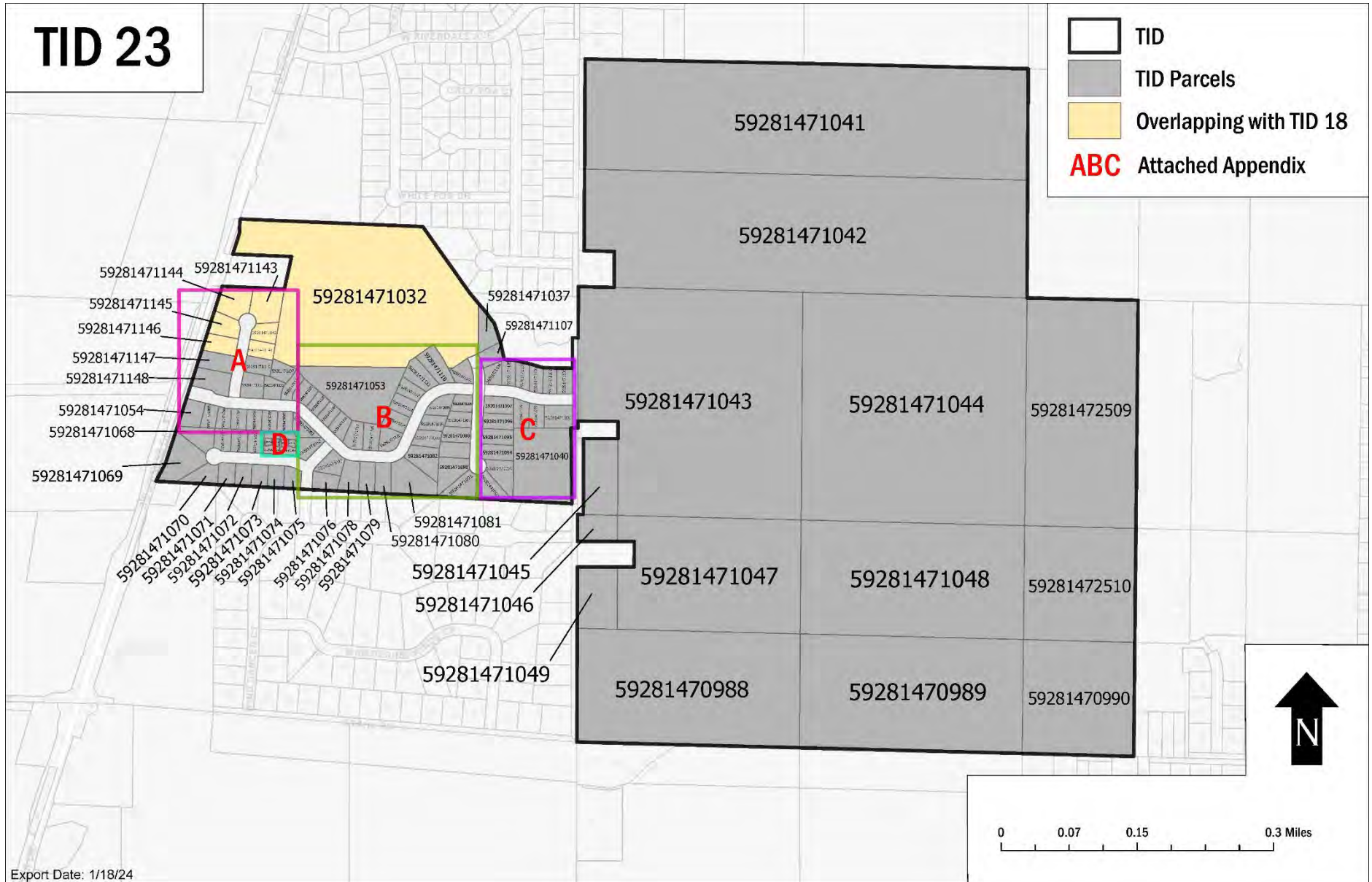
5. Based on the foregoing finding, the District is designated as a district in need of rehabilitation or conservation.
6. The Project Costs relate directly to the rehabilitation or conservation of property and improvements in the District, consistent with the purpose for which the District is created.
7. Improvements to be made in the District are likely to significantly enhance the value of substantially all of the other real property in the District.
8. The equalized value of taxable property in the District, plus the incremental value of all existing tax incremental districts within the City does not exceed 12% of the total equalized value of taxable property within the City.
9. The City estimates that approximately 5% to 10% of the territory within the District will be devoted to retail business at the end of the District's maximum expenditure period, pursuant to Wis. Stat. § 66.1105(5)(b).
10. That for those parcels to be included within the District that were annexed by the City within the three-year period preceding adoption of this Resolution, the City pledges to pay the Town of Wilson an amount equal to the property taxes the town last levied on the territory for each of the next five years.
11. The Plan for the District is feasible and is in conformity with the Master Plan of the City.

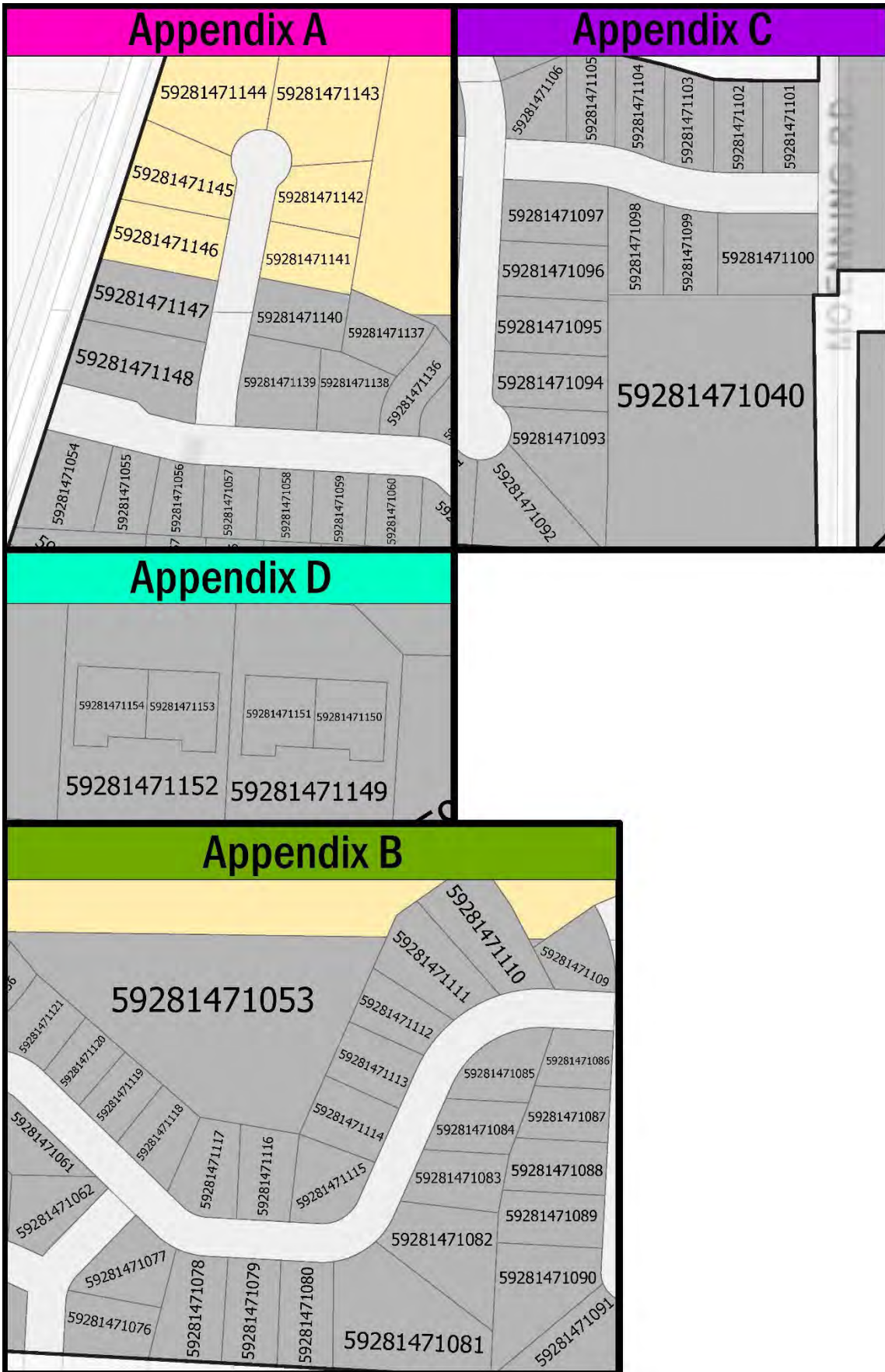
SECTION 2:

Preliminary Map of Proposed District Boundary

Maps Found on Following Page.

To the extent District boundaries include wetlands identified on a map prepared under Wis. Stat. § 23.32, the wetlands are excluded from the District.



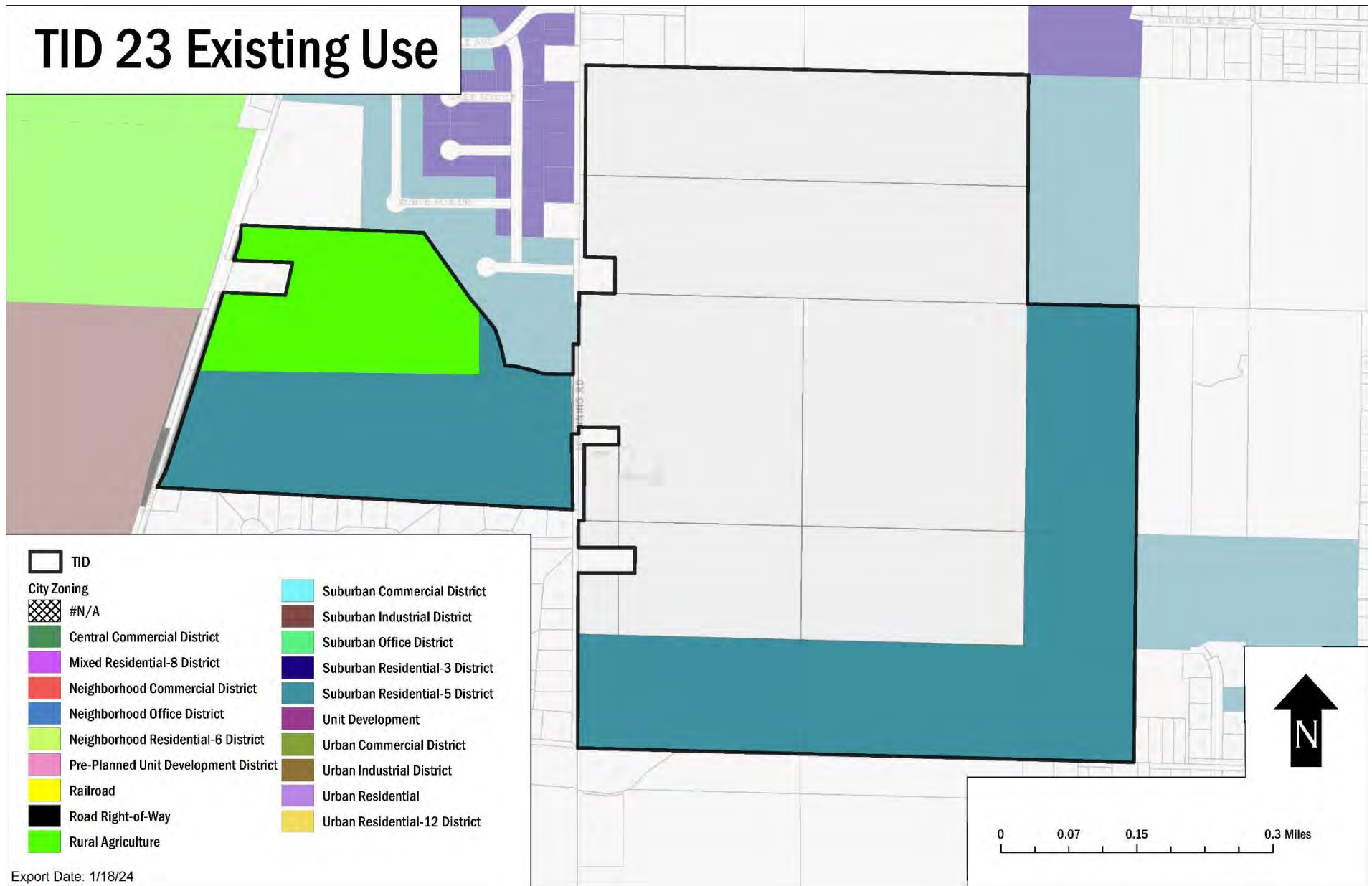


SECTION 3:

Map Showing Existing Uses and Conditions

Map Found on Following Page.

TID 23 Existing Use



SECTION 4:
Preliminary Parcel List and Analysis

City of Sheboygan, Wisconsin														Assessment Roll Classification? (Residential = Class 1, Commercial = Class 2, Manufacturing = Class 3, Ag = Class 4 , Undeveloped = Class 5, Ag Forest = Class 5M, Forest = Class 6, Other = Class 7 & Exempt = X)	
Tax Increment District #23															
Base Property Information															
Property Information							Assessment Information			Equalized Value			District Classification		
Parcel Number	Street Address	Owner	Total Acreage	Wetland Acreage	Annexed Past Three Years	Part of Existing TID? ...Indicate TID #	Land	Imp	Total	Equalized Value Ratio	Land	Imp	Total	Rehab/ Conservation	
ROW Areas															
59281470988	N/A	CITY OF SHEBOYGAN	19.711	0.071576	No	No	0	0	0	97.29%	0	0	0	19.639	X
59281470989	N/A	CITY OF SHEBOYGAN	19.712	2.570564	No	No	0	0	0	97.29%	0	0	0	17.141	X
59281470990	N/A	CITY OF SHEBOYGAN	9.862	1.2314	No	No	0	0	0	97.29%	0	0	0	8.631	X
59281471032	S BUSINESS DR	STONEBROOK CROSSIN	20.728	0.135598	No	18	38,800	0	38,800	97.29%	39,881	0	39,881	0.000	4 & 5
59281471037	N/A	STONEBROOK CROSSIN	0.499	0.022997	No	No	5,100	0	5,100	97.29%	5,242	0	5,242	0.476	1
59281471041	MOENNING RD	CITY OF SHEBOYGAN	38.715		9/19/2022	No	0	0	0	97.29%	0	0	0	38.715	X
59281471042	MOENNING RD	CITY OF SHEBOYGAN	39.646		9/19/2022	No	0	0	0	97.29%	0	0	0	39.646	X
59281471043	MOENNING RD	CITY OF SHEBOYGAN	36.707	0.000181	9/19/2022	No	0	0	0	97.29%	0	0	0	36.707	X
59281471044	N/A	CITY OF SHEBOYGAN	39.618		9/19/2022	No	0	0	0	97.29%	0	0	0	39.618	X
59281471045	5509 MOENNING RD	CITY OF SHEBOYGAN	2.040		9/19/2022	No	0	0	0	97.29%	0	0	0	2.040	X
59281471046	N/A	CITY OF SHEBOYGAN	0.825		9/19/2022	No	0	0	0	97.29%	0	0	0	0.825	X
59281471047	N/A	CITY OF SHEBOYGAN	15.877		9/19/2022	No	0	0	0	97.29%	0	0	0	15.877	X
59281471048	N/A	CITY OF SHEBOYGAN	19.751		9/19/2022	No	0	0	0	97.29%	0	0	0	19.751	X
59281471049	N/A	CITY OF SHEBOYGAN	1.924		9/19/2022	No	0	0	0	97.29%	0	0	0	1.924	X
59281471053	N/A	STONEBROOK CROSSIN	3.110		No	No	1,600	0	1,600	97.29%	1,645	0	1,645	3.110	4 & 5
59281471085	STONEBROOK DR	STONEBROOK CROSSIN	0.342		No	No	52,300	0	52,300	97.29%	53,757	0	53,757	0.342	1
59281471086	N/A	STONEBROOK CROSSIN	0.266		No	No	49,600	0	49,600	97.29%	50,982	0	50,982	0.266	1
59281471097	N/A	STONEBROOK CROSSIN	0.396		No	No	52,300	0	52,300	97.29%	53,757	0	53,757	0.396	1
59281471098	2527 STONEBROOK DR	DUANE SCHELBAUER	0.337		No	No	60,500	0	60,500	97.29%	62,185	0	62,185	0.337	1
59281471099	2519 STONEBROOK DR	STONEBROOK CROSSIN	0.281		No	No	60,500	0	60,500	97.29%	62,185	0	62,185	0.281	1
59281471100	N/A	CITY OF SHEBOYGAN	0.498		No	No	0	0	0	97.29%	0	0	0	0.498	X
59281471101	2504 STONEBROOK DR	MICHAEL FALTA	0.311		No	No	49,600	355,800	405,400	97.29%	50,982	365,711	416,692		1
59281471102	STONEBROOK DR	STONEBROOK CROSSIN	0.277		No	No	55,000	0	55,000	97.29%	56,532	0	56,532	0.277	1
59281471103	STONEBROOK DR	STONEBROOK CROSSIN	0.288		No	No	55,000	0	55,000	97.29%	56,532	0	56,532	0.288	1
59281471104	STONEBROOK DR	STONEBROOK CROSSIN	0.285		No	No	55,000	0	55,000	97.29%	56,532	0	56,532	0.285	1
59281471105	STONEBROOK DR	STONEBROOK CROSSIN	0.275		No	No	55,000	0	55,000	97.29%	56,532	0	56,532	0.275	1
59281471106	STONEBROOK DR	STONEBROOK CROSSIN	0.277		No	No	49,600	0	49,600	97.29%	50,982	0	50,982	0.277	1
59281471107	STONEBROOK CIR	STONEBROOK CROSSIN	0.305		No	No	55,000	0	55,000	97.29%	56,532	0	56,532	0.305	1
59281471109	N/A	STONEBROOK CROSSIN	0.314		No	No	46,000	0	46,000	97.29%	47,281	0	47,281	0.314	1
59281471110	STONEBROOK DR	STONEBROOK CROSSIN	0.578		No	No	57,800	0	57,800	97.29%	59,410	0	59,410	0.578	1
59281471111	STONEBROOK DR	STONEBROOK CROSSIN	0.488		No	No	56,600	0	56,600	97.29%	58,177	0	58,177	0.488	1
59281471112	STONEBROOK DR	STONEBROOK CROSSIN	0.303		No	No	55,000	0	55,000	97.29%	56,532	0	56,532	0.303	1
59281471113	STONEBROOK DR	STONEBROOK CROSSIN	0.316		No	No	55,000	0	55,000	97.29%	56,532	0	56,532	0.316	1
59281471121	2826 STONEBROOK DR	ETHAN ROFFMAN	0.316		No	No	52,300	355,600	407,900	97.29%	53,757	365,505	419,262		1

City of Sheboygan, Wisconsin														Assessment Roll Classification? (Residential = Class 1, Commercial = Class 2, Manufacturing = Class 3, Ag = Class 4 , Undeveloped = Class 5, Ag Forest = Class 5M, Forest = Class 6, Other = Class 7 & Exempt = X)	
Tax Increment District #23															
Base Property Information															
Property Information						Assessment Information			Equalized Value			District Classification			
Parcel Number	Street Address	Owner	Total Acreage	Wetland Acreage	Annexed Past Three Years	Part of Existing TID? ...Indicate TID #	Land	Imp	Total	Equalized Value Ratio	Land	Imp	Total	Rehab/ Conservation	
59281471136	N/A	CITY OF SHEBOYGAN	0.397		No	No	0	0	0	97.29%	0	0	0	0.397	X
59281471137	RIM ROCK RD	STONEBROOK CROSSIN	0.300		No	No	35,600	0	35,600	97.29%	36,592	0	36,592	0.300	1
59281471138	N/A	SHEBOYGAN AREA SCH	0.310		No	No	35,600	0	35,600	97.29%	36,592	0	36,592	0.310	1
59281471139	N/A	STONEBROOK CROSSIN	0.432		No	No	47,500	0	47,500	97.29%	48,823	0	48,823	0.432	1
59281471140	BOULDER PL	STONEBROOK CROSSIN	0.337		No	No	47,500	0	47,500	97.29%	48,823	0	48,823	0.337	1
59281471141	BOULDER PL	STONEBROOK CROSSIN	0.331		No	18	50,000	0	50,000	97.29%	51,393	0	51,393	0.000	1
59281471142	BOULDER PL	STONEBROOK CROSSIN	0.367		No	18	50,000	0	50,000	97.29%	51,393	0	51,393	0.000	1
59281471143	5305 BOULDER PL	THOMAS REINTHALER	0.798		No	18	62,400	520,500	582,900	97.29%	64,138	534,998	599,137	0.000	1
59281471144	BOULDER PL	STONEBROOK CROSSIN	0.740		No	18	52,500	0	52,500	97.29%	53,962	0	53,962	0.000	1
59281471145	BOULDER PL	STONEBROOK CROSSIN	0.473		No	18	49,900	0	49,900	97.29%	51,290	0	51,290	0.000	1
59281471146	BOULDER PL	STONEBROOK CROSSIN	0.452		No	18	49,900	0	49,900	97.29%	51,290	0	51,290	0.000	1
59281471147	BOULDER PL	STONEBROOK CROSSIN	0.482		No	No	49,900	0	49,900	97.29%	51,290	0	51,290	0.482	1
59281471148	N/A	STONEBROOK CROSSIN	0.610		No	No	49,600	0	49,600	97.29%	50,982	0	50,982	0.610	1
59281472509	N/A	CITY OF SHEBOYGAN	19.677	0.338915	No	No	0	0	0	97.29%	0	0	0	19.338	X
59281472510	N/A	CITY OF SHEBOYGAN	9.850	0.100351	No	No	0	0	0	97.29%	0	0	0	9.750	X
59281471120	2818 STONEBROOK DR	CESAR LOREDO	0.234		No	No	55,000	0	55,000	97.29%	56,532	0	56,532	0.234	1
59281471119	STONEBROOK DR	STONEBROOK CROSSIN	0.247		No	No	48,400	0	48,400	97.29%	49,748	0	49,748	0.247	1
59281471118	STONEBROOK DR	STONEBROOK CROSSIN	0.298		No	No	49,500	0	49,500	97.29%	50,879	0	50,879	0.298	1
59281471117	STONEBROOK DR	STONEBROOK CROSSIN	0.361		No	No	51,200	0	51,200	97.29%	52,626	0	52,626	0.361	1
59281471116	STONEBROOK DR	STONEBROOK CROSSIN	0.341		No	No	51,200	0	51,200	97.29%	52,626	0	52,626	0.341	1
59281471115	STONEBROOK DR	STONEBROOK CROSSIN	0.345		No	No	49,600	0	49,600	97.29%	50,982	0	50,982	0.345	1
59281471114	STONEBROOK DR	STONEBROOK CROSSIN	0.330		No	No	55,000	0	55,000	97.29%	56,532	0	56,532	0.330	1
59281471054	STONEBROOK DR	STONEBROOK CROSSIN	0.436		No	No	45,100	0	45,100	97.29%	46,356	0	46,356	0.436	1
59281471040	MOENNING RD	CITY OF SHEBOYGAN	3.339		No	No	0	0	0	97.29%	0	0	0	3.339	X
59281471055	S BUSINESS DR	STONEBROOK CROSSIN	0.263		No	No	48,500	0	48,500	97.29%	49,851	0	49,851	0.263	1
59281471056	3001 STONEBROOK DR	ROBERT REED	0.233		No	No	50,000	473,300	523,300	97.29%	51,393	486,484	537,876		1
59281471057	2923 STONEBROOK DR	A XIONG	0.247		No	No	50,000	454,100	504,100	97.29%	51,393	466,749	518,142		1
59281471058	STONEBROOK DR	STONEBROOK CROSSIN	0.247		No	No	50,000	0	50,000	97.29%	51,393	0	51,393	0.247	1
59281471059	STONEBROOK DR	STONEBROOK CROSSIN	0.247		No	No	50,000	0	50,000	97.29%	51,393	0	51,393	0.247	1
59281471060	STONEBROOK DR	SHEBOYGAN AREA SCH	0.246		No	No	50,000	0	50,000	97.29%	51,393	0	51,393	0.246	1
59281471061	2813 STONEBROOK DR	SHEBOYGAN AREA SCH	0.299		No	No	0	0	0	97.29%	0	0	0	0.299	1
59281471062	5510 CHIME LN	AARTHI GUNASEKARAN	0.354		No	No	0	0	0	97.29%	0	0	0	0.354	4
59281471065	2828 GRANITE CT	STONEBROOK CROSSIN	0.286		No	No	50,000	149,100	199,100	97.29%	51,393	153,253	204,646		1
59281471066	GRANITE CT	STONEBROOK CROSSIN	0.286		No	No	50,000	0	50,000	97.29%	51,393	0	51,393	0.286	1
59281471067	GRANITE CT	STONEBROOK CROSSIN	0.287		No	No	50,000	0	50,000	97.29%	51,393	0	51,393	0.287	1
59281471068	GRANITE CT	STONEBROOK CROSSIN	0.494		No	No	52,500	0	52,500	97.29%	53,962	0	53,962	0.494	1
59281471069	N/A	STONEBROOK CROSSIN	1.069		No	No	52,500	0	52,500	97.29%	53,962	0	53,962	1.069	1
59281471070	GRANITE CT	STONEBROOK CROSSIN	0.428		No	No	52,500	0	52,500	97.29%	53,962	0	53,962	0.428	1
59281471071	GRANITE CT	STONEBROOK CROSSIN	0.291		No	No	50,000	0	50,000	97.29%	51,393	0	51,393	0.291	1
59281471072	2831 GRANITE CT	LAURA FELDE	0.282		No	No	50,000	0	50,000	97.29%	51,393	0	51,393	0.282	1
59281471073	2823 GRANITE CT	MARGARET HUPE	0.283		No	No	50,000	24,900	74,900	97.29%	51,393	25,594	76,986		1
59281471074	2815 GRANITE CT	STONEBROOK CROSSIN	0.283		No	No	50,000	55,600	105,600	97.29%	51,393	57,149	108,541		1
59281471075	N/A	STONEBROOK CROSSIN	0.276		No	No	47,500	0	47,500	97.29%	48,823	0	48,823	0.276	1
59281471076	CHIME LN	STONEBROOK CROSSIN	0.351		No	No	52,300	0	52,300	97.29%	53,757	0	53,757	0.351	1
59281471077	N/A	STONEBROOK CROSSIN	0.375		No	No	49,600	0	49,600	97.29%	50,982	0	50,982	0.375	1
59281471078	STONEBROOK DR	STONEBROOK CROSSIN	0.449		No	No	57,800	0	57,800	97.29%	59,410	0	59,410	0.449	1
59281471079	STONEBROOK DR	STONEBROOK CROSSIN	0.382		No	No	57,800	0	57,800	97.29%	59,410	0	59,410	0.382	1
59281471080	STONEBROOK DR	STONEBROOK CROSSIN	0.382		No	No	57,800	0	57,800	97.29%	59,410	0	59,410	0.382	1
59281471081	STONEBROOK DR	CITY OF SHEBOYGAN	1.007		No	No	0	0	0	97.29%	0	0	0	1.007	X
59281471082	STONEBROOK DR	STONEBROOK CROSSIN	0.614		No	No	59,500	0	59,500	97.29%	61,157	0	61,157	0.614	1

City of Sheboygan, Wisconsin														Assessment Roll Classification? (Residential = Class 1, Commercial = Class 2, Manufacturing = Class 3, Ag = Class 4 , Undeveloped = Class 5, Ag Forest = Class 5M, Forest = Class 6, Other = Class 7 & Exempt = X)
Tax Increment District #23														
Base Property Information														
Property Information							Assessment Information			Equalized Value			District Classification	
Parcel Number	Street Address	Owner	Total Acreage	Wetland Acreage	Annexed Past Three Years	Part of Existing TID? ...Indicate TID #	Land	Imp	Total	Equalized Value Ratio	Land	Imp	Total	Rehab/ Conservation
59281471083	STONEBROOK DR	STONEBROOK CROSSIN	0.345		No	No	55,000	0	55,000	97.29%	56,532	0	56,532	0.345
59281471084	2637 STONEBROOK DR	STANLEY LAMERS	0.294		No	No	55,000	0	55,000	97.29%	56,532	0	56,532	0.294
59281471087	STONEBROOK CIR	STONEBROOK CROSSIN	0.295		No	No	53,400	0	53,400	97.29%	54,887	0	54,887	0.295
59281471088	5422 STONEBROOK CIR	STONEBROOK CROSSIN	0.346		No	No	55,000	441,500	496,500	97.29%	56,532	453,798	510,330	
59281471089	5432 STONEBROOK CIR	DENNIS PONGRATZ	0.368		No	No	55,000	0	55,000	97.29%	56,532	0	56,532	0.368
59281471090	STONEBROOK CIR	STONEBROOK CROSSIN	0.604		No	No	59,500	0	59,500	97.29%	61,157	0	61,157	0.604
59281471091	STONEBROOK CIR	STONEBROOK CROSSIN	0.501		No	No	59,500	0	59,500	97.29%	61,157	0	61,157	0.501
59281471092	STONEBROOK CIR	STONEBROOK CROSSIN	0.496		No	No	59,500	0	59,500	97.29%	61,157	0	61,157	0.496
59281471093	STONEBROOK CIR	STONEBROOK CROSSIN	0.541		No	No	65,400	0	65,400	97.29%	67,222	0	67,222	0.541
59281471094	5431 STONEBROOK CIR	TYLER HOFFMANN	0.384		No	No	60,500	326,200	386,700	97.29%	62,185	335,286	397,471	
59281471095	STONEBROOK CIR	STONEBROOK CROSSIN	0.377		No	No	60,500	0	60,500	97.29%	62,185	0	62,185	0.377
59281471096	STONEBROOK CIR	STONEBROOK CROSSIN	0.367		No	No	56,700	0	56,700	97.29%	58,279	0	58,279	0.367
59281471149	N/A	STONEBROOK CROSSIN	0.205		No	No	0	0	0	97.29%	0	0	0	
59281471150	2808 GRANITE CT	DENNIS KUHN	0.039		No	No	35,000	352,700	387,700	97.29%	35,975	362,524	398,499	
59281471151	2814 GRANITE CT	LYNDA WATTERS MCCLI	0.039		No	No	35,000	351,700	386,700	97.29%	35,975	361,497	397,471	
59281471152	N/A	STONEBROOK CROSSIN	0.208		No	No	0	0	0	97.29%	0	0	0	
59281471153	2818 GRANITE CT	JAYNE GORSKI	0.039		No	No	35,000	320,100	355,100	97.29%	35,975	329,016	364,991	
59281471154	2824 GRANITE CT	JOSEPHINE PREVIT	0.039		No	No	35,000	319,100	354,100	97.29%	35,975	327,988	363,963	
Less Wetland Acreage			(4.47)											
			Total Acreage	327.64			4,026,300	4,500,200	8,526,500		4,138,452	4,625,552		300.63 91.76%
											8,764,005			The Assessment Roll Class, for each parcel, is required for the DOR filing

SECTION 5:

Equalized Value Test

The following calculations demonstrate that the City expects to be in compliance with Wis. Stat. § 66.1105(4)(gm)4.c., which requires that the equalized value of the taxable property in the proposed District, plus the value increment of all existing tax incremental districts, does not exceed 12% of the total equalized value of taxable property within the City. The value of those parcels located within Tax Incremental District No. 18 that will be overlapped are not included in the base value of the District as that value is reflected within the total of existing incremental value.

The equalized value of the increment of existing tax incremental districts within the City, plus the base value of the proposed District, totals \$115,937,660. This value is less than the maximum of \$504,527,280 in equalized value that is permitted for the City.

City of Sheboygan, Wisconsin	
Tax Increment District #23	
Valuation Test Compliance Calculation	
District Creation Date	1/1/2024
	Valuation Data Currently Available 2023
Total EV (TID In)	4,204,394,000
12% Test	504,527,280
Increment of Existing TIDs	
TID #16	25,672,800
TID #17	21,033,000
TID #18	20,452,500
TID #19	6,509,300
TID #20	34,404,400
Total Existing Increment	108,072,000
Projected Base of New or Amended District	8,764,005
Less Value of Any Underlying TID Parcels	898,345
Total Value Subject to 12% Test	115,937,660
Compliance	PASS

SECTION 6:

Statement Listing the Kind, Number and Location of All Proposed Public Works or Improvements Within the District

Project Costs are any expenditure made, estimated to be made, or monetary obligations incurred or estimated to be incurred as outlined in this Plan. Project Costs will be diminished by any income, special assessments or other revenues, including user fees or charges, other than tax increments, received or reasonably expected to be received in connection with the implementation of the Plan. If Project Costs incurred benefit territory outside the District, a proportionate share of the cost is not a Project Cost. Costs identified in this Plan are preliminary estimates made prior to design considerations and are subject to change after planning, design and construction is completed.

With all Project Costs, the costs of engineering, design, survey, inspection, materials, construction, restoring property to its original condition, apparatus necessary for public works, legal and other consultant fees, testing, environmental studies, permits, updating City ordinances and plans, judgments or claims for damages and other expenses are included as Project Costs.

The following is a list of public works and other tax incremental financing eligible Project Costs that the City expects to make, or may need to make, in conjunction with the implementation of the District's Plan. The map found in Section 7 of this Plan along with the Detailed List of Project Costs found in Section 8 provide additional information as to the kind, number and location of potential Project Costs.

Property, Right-of-Way and Easement Acquisition

Property Acquisition for Development

To promote and facilitate development the City may acquire property within the District. The cost of property acquired, and any costs associated with the transaction, are eligible Project Costs. Following acquisition, other Project Costs within the categories detailed in this Section may be incurred to make the property suitable for development. Any revenue received by the City from the sale of property acquired pursuant to the execution of this Plan will be used to reduce the total project costs of the District. If total Project Costs incurred by the City to acquire property and make it suitable for development exceed

the revenues or other consideration received from the sale or lease of that property, the net amount shall be considered “real property assembly costs” as defined in Wis. Stat. § 66.1105(2)(f)1.c., and subject to recovery as an eligible Project Cost.

Property Acquisition for Conservancy

To promote the objectives of this Plan, the City may acquire property within the District that it will designate for conservancy. These conservancy objectives include: preserving historic resources or sensitive natural features; protection of scenic and historic views; maintaining habitat for wildlife; maintaining adequate open space; reduction of erosion and sedimentation by preserving existing vegetation; and providing adequate areas for management of stormwater. The cost of property acquired for conservancy, and any costs associated with the transaction, are eligible Project Costs.

Acquisition of Rights-of-Way

The City may need to acquire property to allow for installation of streets, driveways, sidewalks, utilities, stormwater management practices and other public infrastructure. Costs incurred by the City to identify, negotiate and acquire rights-of-way are eligible Project Costs.

Acquisition of Easements

The City may need to acquire temporary or permanent easements to allow for installation and maintenance of streets, driveways, sidewalks, utilities, stormwater management practices and other public infrastructure. Costs incurred by the City to identify, negotiate and acquire easement rights are eligible Project Costs.

Relocation Costs

If relocation expenses are incurred in conjunction with the acquisition of property, those expenses are eligible Project Costs. These costs may include, but are not limited to: preparation of a relocation plan; allocations of staff time; legal fees; publication of notices; obtaining appraisals; and payment of relocation benefits as required by Wis. Stat. Chapter 32 and Wis. Admin. Code ADM 92.

Site Preparation Activities

Environmental Audits and Remediation

If it becomes necessary to evaluate any land or improvement within the District, any cost incurred by the City related to environmental audits, testing, and remediation are eligible Project Costs.

Demolition

To make sites suitable for development, the City may incur costs related to demolition and removal of structures or other land improvements, to include abandonment of wells or other existing utility services.

Site Grading

Land within the District may require grading to make it suitable for development, to provide access, and to control stormwater runoff. The City may need to remove and dispose of excess material, or bring in fill material to provide for proper site elevations. Expenses incurred by the City for site grading are eligible Project Costs.

Utilities

Sanitary Sewer System Improvements

To allow development to occur, the City may need to construct, alter, rebuild or expand sanitary sewer infrastructure within the District. Eligible Project Costs include, but are not limited to, construction, alteration, rebuilding or expansion of: collection mains; manholes and cleanouts; service laterals; force mains; interceptor sewers; pumping stations; lift stations; wastewater treatment facilities; and all related appurtenances. To the extent sanitary sewer projects undertaken within the District provide direct benefit to land outside of the District, the City will make an allocation of costs based on such benefit. Those costs corresponding to the benefit allocated to land within the District, and necessitated by the implementation of the Project Plan, are eligible Project Costs. Implementation of the Project Plan may also require that the City construct, alter, rebuild or expand sanitary sewer infrastructure located outside of the District. That portion of the costs of sanitary sewer system projects undertaken outside the District which are necessitated by the implementation of the Project Plan are eligible Project Costs.

Water System Improvements

To allow development to occur, the City may need to construct, alter, rebuild or expand water system infrastructure within the District. Eligible Project Costs include, but are not limited to, construction, alteration, rebuilding or expansion of: distribution mains; manholes and valves; hydrants; service laterals; pumping stations; wells; water treatment facilities; storage tanks and reservoirs; and all related appurtenances. To the extent water system projects undertaken within the District provide direct benefit to land outside of the District, the City will make an allocation of costs based on such benefit. Those costs corresponding to the benefit allocated to land within the District, and necessitated by the

implementation of the Project Plan, are eligible Project Costs. Implementation of the Project Plan may also require that the City construct, alter, rebuild or expand water system infrastructure located outside of the District. That portion of the costs of water system projects undertaken outside the District which are necessitated by the implementation of the Project Plan are eligible Project Costs.

Stormwater Management System Improvements

Development within the District will cause stormwater runoff. To manage this stormwater runoff, the City may need to construct, alter, rebuild or expand stormwater management infrastructure within the District. Eligible Project Costs include, but are not limited to, construction, alteration, rebuilding or expansion of: stormwater collection mains; inlets, manholes and valves; service laterals; ditches; culvert pipes; box culverts; bridges; stabilization of stream and river banks; and infiltration, filtration and detention Best Management Practices (BMP's). To the extent stormwater management system projects undertaken within the District provide direct benefit to land outside of the District, the City will make an allocation of costs based on such benefit. Those costs corresponding to the benefit allocated to land within the District, and necessitated by the implementation of the Project Plan, are eligible Project Costs. Implementation of the Project Plan may also require that the City construct, alter, rebuild or expand stormwater management infrastructure located outside of the District. That portion of the costs of stormwater management system projects undertaken outside the District which are necessitated by the implementation of the Project Plan are eligible Project Costs.

Electric Service

To create sites suitable for development, the City may incur costs to provide, relocate or upgrade electric services. Relocation may require abandonment and removal of existing poles or towers, installation of new poles or towers, or burying of overhead electric lines. Costs incurred by the City to undertake this work are eligible Project Costs.

Gas Service

To create sites suitable for development, the City may incur costs to provide, relocate or upgrade gas mains and services. Costs incurred by the City to undertake this work are eligible Project Costs.

Communications Infrastructure

To create sites suitable for development, the City may incur costs to provide, relocate or upgrade infrastructure required for voice and data communications, including, but not limited to: telephone lines, cable lines and fiber optic cable. Costs incurred by the City to undertake this work are eligible Project Costs.

Streets and Streetscape

Street Improvements

To allow development to occur, the City may need to construct or reconstruct streets, highways, alleys, access drives and parking areas. Eligible Project Costs include, but are not limited to: excavation; removal or placement of fill; construction of road base; asphalt or concrete paving or repaving; installation of curb and gutter; installation of sidewalks and bicycle lanes; installation of culverts, box culverts and bridges; rail crossings and signals; utility relocation, to include burying overhead utility lines; street lighting; installation of traffic control signage and traffic signals; pavement marking; right-of-way restoration; installation of retaining walls; and installation of fences, berms, and landscaping.

Streetscaping and Landscaping

To attract development consistent with the objectives of this Plan, the City may install amenities to enhance development sites, rights-of-way and other public spaces. These amenities include, but are not limited to: landscaping; lighting of streets, sidewalks, parking areas and public areas; installation of planters, benches, clocks, tree rings, trash receptacles and similar items; and installation of brick or other decorative walks, terraces and street crossings. These and any other similar amenities installed by the City are eligible Project Costs.

Community Development

Cash Grants (Development Incentives)

The City may enter into agreements with property owners, lessees, or developers of land located within the District for sharing costs to encourage the desired kind of improvements and assure tax base is generated sufficient to recover Project Costs. No cash grants will be provided until the City executes a developer agreement with the recipient of the cash grant. Any payments of cash grants made by the City are eligible Project Costs.

Contribution to Redevelopment Authority RDA

As provided for in Wis. Stat. § 66.1105(2)(f)1.h and Wis. Stat. § 66.1333(13), the City may provide funds to its RDA to be used for administration, planning operations, and capital costs, including but not limited to real property

acquisition, related to the purposes for which it was established in furtherance of any redevelopment or urban renewal project. Funds provided to the RDA for this purpose are eligible Project Costs.

Revolving Loan/Grant Program (Development Incentives)

To encourage private development consistent with the objectives of this Plan, the City, through its RDA, may provide loans or grants to eligible property owners in the District. Eligible improvements will be those that are likely to improve the value of the property, enhance the visual appearance of the property and surrounding area, correct safety deficiencies, or as otherwise specified by the RDA in the program manual. Any funds returned to the RDA from the repayment of loans made are not considered revenues to the District and will not be used to offset District Project Costs. Instead, these funds may be placed into a revolving fund and will continue to be used for the program purposes stated above. Any funds provided to the RDA for purposes of implementing this program are considered eligible Project Costs.

Miscellaneous

Property Tax Payments to Town

Property tax payments due to the Town of Wilson under Wis. Stat. § 66.1105(4)(gm)1. because of the inclusion of lands annexed after January 1, 2004 within the boundaries of the District are an eligible Project Cost.

Projects Outside the Tax Increment District

Pursuant to Wis. Stat. § 66.1105(2)(f)1.n, the City may undertake projects within territory located within one-half mile of the boundary of the District provided that: 1) the project area is located within the City's corporate boundaries; and 2) the projects are approved by the Joint Review Board. The cost of projects completed outside the District pursuant to this section are eligible project costs and may include any project cost that would otherwise be eligible if undertaken within the District. The City intends to make the following project cost expenditures outside the District:

1. South Taylor Drive - \$4M.

Professional Service and Organizational Costs

The costs of professional services rendered, and other costs incurred, in relation to the creation, administration and termination of the District, and the undertaking of the projects contained within this Plan, are eligible Project Costs. Professional services include but are not limited to: architectural; environmental; planning; engineering; legal; audit; financial; and the costs of

informing the public with respect to the creation of the District and the implementation of the Plan.

Administrative Costs

The City may charge to the District as eligible Project Costs reasonable allocations of administrative costs, including, but not limited to, employee salaries. Costs allocated will bear a direct connection to the time spent by City employees relating to the implementation of the Plan.

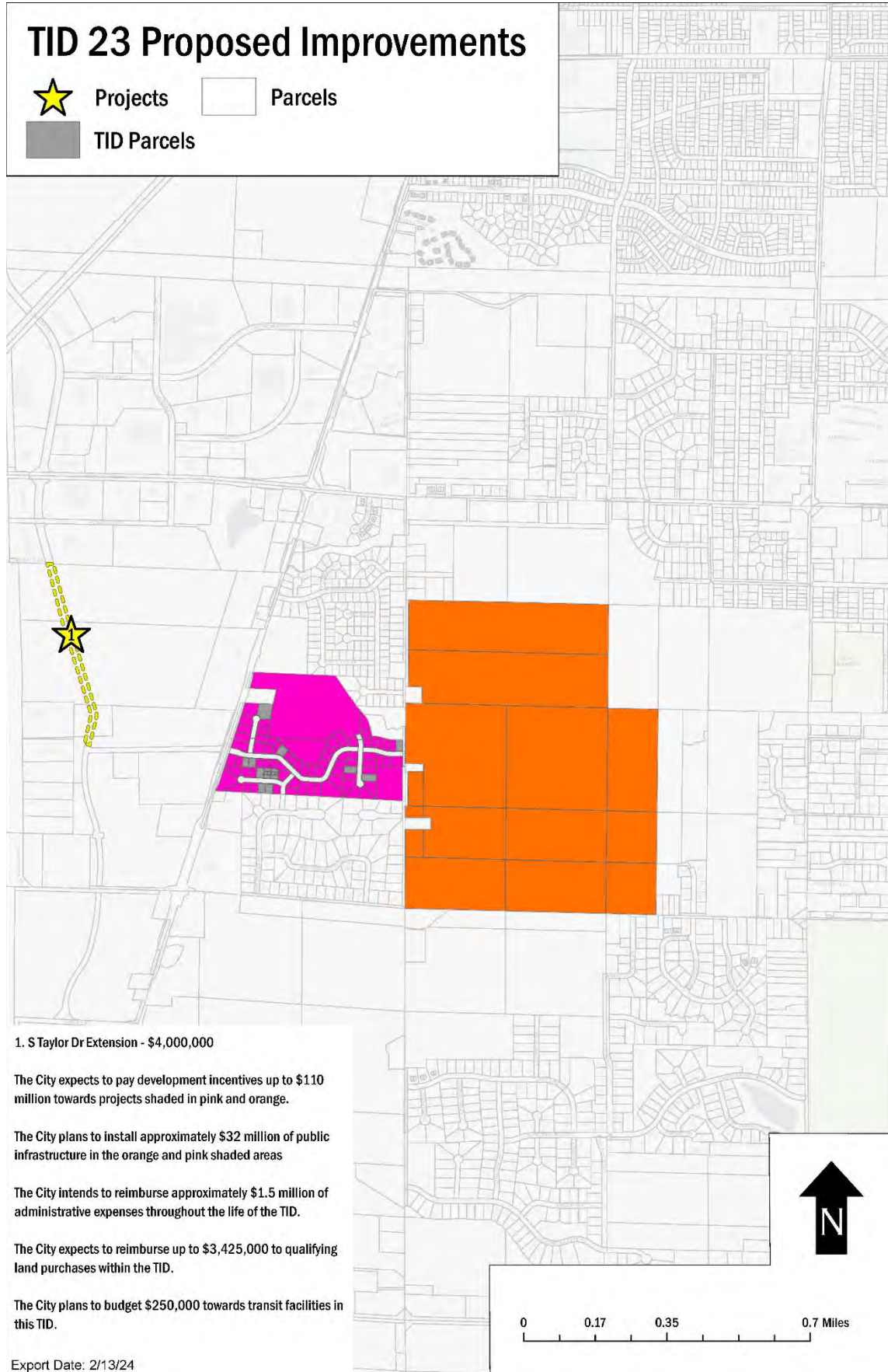
Financing Costs

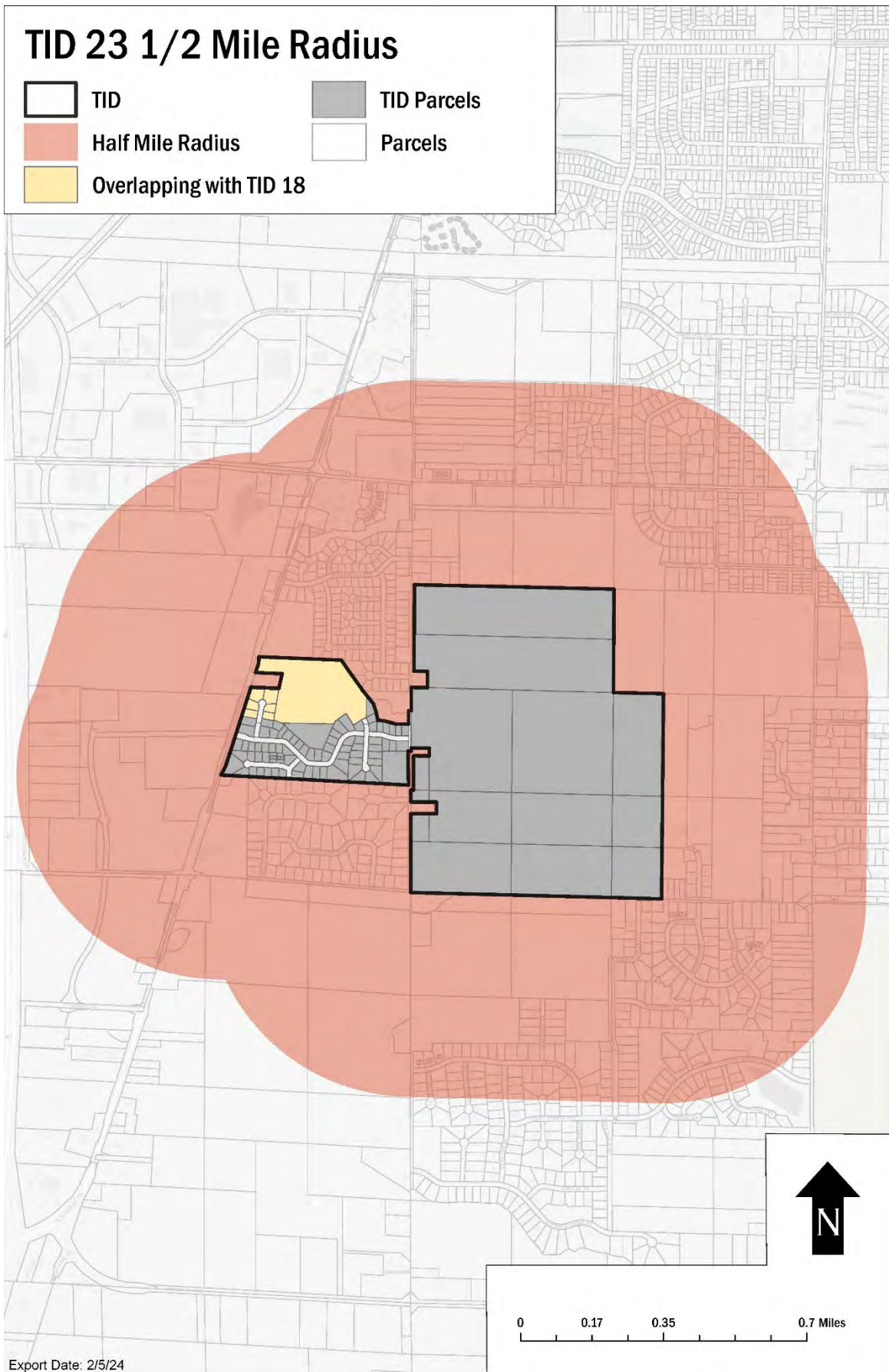
Interest expense, debt issuance expenses, redemption premiums, and any other fees and costs incurred in conjunction with obtaining financing for projects undertaken under this Plan are eligible Project Costs.

SECTION 7:

Map Showing Proposed Improvements and Uses

Maps Found on Following Page.





SECTION 8:

Detailed List of Estimated Project Costs

The following list identifies the Project Costs that the City currently expects to incur in implementing the District's Plan. All projects identified and related costs reflect the best estimates available as of the date of preparation of this Plan. All costs are preliminary estimates and may increase or decrease. Certain Project Costs listed may become unnecessary, and other Project Costs not currently identified may need to be made. (Section 6 details the general categories of eligible Project Costs). Changes in Project Cost totals or the types of Project Costs to be incurred will not require that this Plan be amended. This Plan is not meant to be a budget nor an appropriation of funds for specific Project Costs, but a framework within which to manage Project Costs.

City of Sheboygan, Wisconsin							
Tax Increment District #23							
Estimated Project List							
Project ID	Project Name/Type	Phase I 2024	Phase II 2026	Phase III 2028	Phase IV 2030	Phase V 2032	Total (Note 1)
1	Public Infrastructure - Phased	7,000,000	7,000,000	7,000,000	7,000,000	4,000,000	32,000,000
2	South Taylor Drive (1/2 Mile Radius)	4,000,000					4,000,000
3	Special Assessments	50,000					50,000
4	City Expenses	300,000	400,000	400,000	400,000		1,500,000
5	Land Purchase Reimbursement					3,425,000	3,425,000
6	Development Incentives	40,000,000	30,000,000	30,000,000	10,000,000		110,000,000
Total Projects		<u>51,350,000</u>	<u>37,400,000</u>	<u>37,400,000</u>	<u>17,400,000</u>	<u>7,425,000</u>	<u>150,975,000</u>
Notes:							
Note 1 Project costs are estimates and are subject to modification							

SECTION 9:

Economic Feasibility Study, Description of the Methods of Financing Estimated Project Costs and the Time When Related Costs or Monetary Obligations are to be Incurred

This Section includes a forecast of the valuation increases expected within the District, the associated tax increment collections, a summary of how Project Costs would be financed, and a projected cash flow demonstrating that the District is economically feasible.

Key Assumptions

The Project Costs the City plans to make are expected to create \$552M in incremental value by 2032. Estimated valuations and timing for construction of the Project are included in **Table 1**. Assuming the City's current equalized TID Interim tax rate of \$17.06824 per thousand of equalized value, and no economic appreciation or depreciation, the Project would generate \$221M in incremental tax revenue over the 27-year term of the District as shown in **Table 2**.

Table 1 - Development Assumptions

City of Sheboygan, Wisconsin Tax Increment District #23 Development Assumptions									
Construction Year		Werner	Pelton NW	Pelton NE	Pelton SW	Pelton SE	Land Value Increase	Annual Total	Construction Year
1	2024	17,500,000	25,000,000					42,500,000	2024 1
2	2025	17,500,000	50,000,000				500,000	68,000,000	2025 2
3	2026	15,000,000		75,000,000				90,000,000	2026 3
4	2027			75,000,000			500,000	75,500,000	2027 4
5	2028				75,000,000			75,000,000	2028 5
6	2029				75,000,000		500,000	75,500,000	2029 6
7	2030					75,000,000		75,000,000	2030 7
8	2031					50,000,000	500,000	50,500,000	2031 8
9	2032							0	2032 9
10	2033							0	2033 10
11	2034							0	2034 11
12	2035							0	2035 12
13	2036							0	2036 13
14	2037							0	2037 14
15	2038							0	2038 15
Totals		<u>50,000,000</u>	<u>75,000,000</u>	<u>150,000,000</u>	<u>150,000,000</u>	<u>125,000,000</u>	<u>2,000,000</u>	<u>552,000,000</u>	
Notes:									

Table 2 – Tax Increment Projection Worksheet

City of Sheboygan, Wisconsin

Tax Increment District #23

Tax Increment Projection Worksheet

Type of District	Rehabilitation		Base Value	8,764,005	Apply to Base Value
District Creation Date	January 1, 2024		Appreciation Factor	0.00%	
Valuation Date	Jan 1,	2024	Base Tax Rate	\$17.07	
Max Life (Years)	27		Rate Adjustment Factor	0.00%	
Expenditure Period/Termination	22	1/1/2046			
Revenue Periods/Final Year	27	2052			
Extension Eligibility/Years	Yes	3	Tax Exempt Discount Rate	4.00%	
Eligible Recipient District	Yes		Taxable Discount Rate	5.50%	

								Tax Exempt		
Construction		Valuation	Inflation	Total	Revenue			Tax	NPV	Taxable NPV
Year	Value Added	Year	Increment	Increment	Year	Tax Rate	Increment	Calculation	Calculation	
1	2024	42,500,000	2025	0	42,500,000	2026	\$17.07	725,400	644,878	617,761
2	2025	68,000,000	2026	0	110,500,000	2027	\$17.07	1,886,041	2,257,073	2,140,204
3	2026	90,000,000	2027	0	200,500,000	2028	\$17.07	3,422,182	5,069,858	4,758,633
4	2027	75,500,000	2028	0	276,000,000	2029	\$17.07	4,710,834	8,792,898	8,175,146
5	2028	75,000,000	2029	0	351,000,000	2030	\$17.07	5,990,952	13,345,530	12,293,547
6	2029	75,500,000	2030	0	426,500,000	2031	\$17.07	7,279,604	18,664,665	17,036,929
7	2030	75,000,000	2031	0	501,500,000	2032	\$17.07	8,559,722	24,678,613	22,323,664
8	2031	50,500,000	2032	0	552,000,000	2033	\$17.07	9,421,668	31,043,554	27,839,397
9	2032	0	2033	0	552,000,000	2034	\$17.07	9,421,668	37,163,691	33,067,580
10	2033	0	2034	0	552,000,000	2035	\$17.07	9,421,668	43,048,437	38,023,203
11	2034	0	2035	0	552,000,000	2036	\$17.07	9,421,668	48,706,847	42,720,477
12	2035	0	2036	0	552,000,000	2037	\$17.07	9,421,668	54,147,626	47,172,869
13	2036	0	2037	0	552,000,000	2038	\$17.07	9,421,668	59,379,144	51,393,145
14	2037	0	2038	0	552,000,000	2039	\$17.07	9,421,668	64,409,450	55,393,408
15	2038	0	2039	0	552,000,000	2040	\$17.07	9,421,668	69,246,282	59,185,125
16	2039	0	2040	0	552,000,000	2041	\$17.07	9,421,668	73,897,083	62,779,171
17	2040	0	2041	0	552,000,000	2042	\$17.07	9,421,668	78,369,006	66,185,849
18	2041	0	2042	0	552,000,000	2043	\$17.07	9,421,668	82,668,933	69,414,927
19	2042	0	2043	0	552,000,000	2044	\$17.07	9,421,668	86,803,477	72,475,665
20	2043	0	2044	0	552,000,000	2045	\$17.07	9,421,668	90,779,001	75,376,839
21	2044	0	2045	0	552,000,000	2046	\$17.07	9,421,668	98,385,685	82,423,739
22	2045	0	2046	0	552,000,000	2047	\$17.07	9,421,668	102,208,304	85,173,666
23	2046	0	2047	0	552,000,000	2048	\$17.07	9,421,668	105,883,899	87,780,233
24	2047	0	2048	0	552,000,000	2049	\$17.07	9,421,668	109,418,125	90,250,912
25	2048	0	2049	0	552,000,000	2050	\$17.07	9,421,668	112,816,420	92,592,787
26	2049	0	2050	0	552,000,000	2051	\$17.07	9,421,668	116,084,010	94,812,575
27	2050	0	2051	0	552,000,000	2052	\$17.07	9,421,668	119,225,925	96,916,639
Totals		552,000,000	0		Future Value of Increment			221,008,106		

Notes:

Actual results will vary depending on development, inflation of overall tax rates.

NPV calculations represent estimated amount of funds that could be borrowed (including project cost, capitalized interest and issuance costs).

Financing and Implementation

Table 3. provides a summary of the District's financing plan.

Table 3 – Financing Plan

City of Sheboygan, Wisconsin								
Tax Increment District #23								
Estimated Financing Plan								
	G.O. Promissory Note 2024	G.O. Promissory Note 2026	G.O. Promissory Note 2028	G.O. Promissory Note 2030	G.O. Promissory Note 2032	Municipal Revenue Obligation (MRO) 2025	Municipal Revenue Obligation (MRO) 2025	Totals
Projects								
Phase I	11,350,000							11,350,000
Phase II		7,400,000						7,400,000
Phase III			7,400,000					7,400,000
Phase IV				7,400,000		10,000,000	100,000,000	117,400,000
Phase V					4,000,000			4,000,000
Total Project Funds	11,350,000	7,400,000	7,400,000	7,400,000	4,000,000	10,000,000	100,000,000	147,550,000
Estimated Finance Related Expenses	126,000	93,500	93,500	93,500	90,000			
Underwriter Discount	12.00 155,760	12.00 91,620	12.00 91,920	12.00 91,920	12.00 50,820	0	0	
Capitalized Interest	1,298,000							
Total Financing Required	13,055,760	7,678,620	7,696,420	7,696,420	4,251,820	10,000,000	100,000,000	
Estimated Interest	4.25% (80,396)	3.75% (46,250)	3.00% (37,000)	3.00% (37,000)	3.00% (20,000)	0	0	
Assumed spend down (months)	2 1,298,000	2	2	2	2			
Rounding	4,636	2,630	580	580	3,180	0	0	
Net Issue Size	12,980,000	7,635,000	7,660,000	7,660,000	4,235,000	10,000,000	100,000,000	138,275,000
Notes:								

Based on the Project Cost expenditures as included within the cash flow exhibit (**Table 4**), the District is projected to accumulate sufficient funds by the year 2048 to pay off all Project cost liabilities and obligations. The projected closure is based on the various assumptions noted in this Plan and will vary dependent on actual Project Costs incurred and the actual amount of tax increments collected.

Table 4 - Cash Flow

City of Sheboygan, Wisconsin																													
Tax Increment District #23																													
Cash Flow Projection																													
Year	Projected Revenues				Expenditures																Balances			Year					
	Tax Increments	Interest Earnings/ (Cost)	Capitalized Interest	Total Revenues	G.O. Promissory Note 12,980,000			G.O. Promissory Note 7,635,000			G.O. Promissory Note 7,660,000			G.O. Promissory Note 7,660,000			G.O. Promissory Note 4,235,000			Werner MRO Payment \$10M 75% of Increment	Pelton MRO Payment \$100M 75% of Increment	Reimburse City Funds	Admin.		Total Expenditures	Principal			
					Dated Date: Principal	08/01/24 Est. Rate	Interest	Dated Date: Principal	08/01/26 Est. Rate	Interest	Dated Date: Principal	08/01/28 Est. Rate	Interest	Dated Date: Principal	08/01/30 Est. Rate	Interest	Dated Date: Principal	08/01/32 Est. Rate	Interest							Annual	Cumulative	Outstanding	
2024				0																								2024	
2025			519,200	519,200		4.00%	519,200																	0	519,200	0	0		2025
2026	725,400		519,200	1,244,600		4.00%	519,200													224,021	277,359		10,000	1,030,580	214,021	214,021		2026	
2027	1,886,041		259,600	2,145,641		4.00%	519,200		5.00%	381,750									448,041	832,077		10,250	2,191,318	(45,677)	168,343		2027		
2028	3,422,182			3,422,182	200,000	4.00%	519,200		5.00%	381,750									640,059	1,664,153		10,506	3,415,669	6,513	174,857		2028		
2029	4,710,834			4,710,834	250,000	4.00%	511,200	0	5.00%	381,750		5.25%	402,150						640,059	2,496,230		10,769	4,692,158	18,676	193,533		2029		
2030	5,990,952			5,990,952	450,000	4.00%	501,200	250,000	5.00%	381,750	0	5.25%	402,150						640,059	3,328,307		11,038	5,964,504	26,448	219,981		2030		
2031	7,279,604			7,279,604	450,000	4.00%	483,200	300,000	5.00%	369,250	50,000	5.25%	402,150		5.50%	421,300			640,059	4,160,384		11,314	7,287,657	(8,052)	211,929		2031		
2032	8,559,722			8,559,722	925,000	4.00%	465,200	300,000	5.00%	354,250	200,000	5.25%	399,525	100,000	5.50%	421,300			640,059	4,715,101		11,597	8,532,032	27,690	239,619		2032		
2033	9,421,668			9,421,668	800,000	4.00%	428,200	300,000	5.00%	339,250	200,000	5.25%	389,025	100,000	5.50%	415,800	5.50%	232,925	640,059	5,547,178		11,887	9,404,324	17,345	256,964		2033		
2034	9,421,668			9,421,668	875,000	4.00%	396,200	300,000	5.00%	324,250	200,000	5.25%	378,525	100,000	5.50%	410,300	5.50%	232,925	640,059	5,547,178		12,184	9,416,621	5,047	262,011		2034		
2035	9,421,668			9,421,668	900,000	4.00%	361,200	340,000	5.00%	309,250	200,000	5.25%	368,025	100,000	5.50%	404,800	5.50%	232,925	640,059	5,547,178		12,489	9,415,926	5,743	267,754		2035		
2036	9,421,668			9,421,668	950,000	4.00%	325,200	350,000	5.00%	292,250	200,000	5.25%	357,525	105,000	5.50%	399,300	5.50%	232,925	640,059	5,547,178		12,801	9,412,238	9,431	277,185		2036		
2037	9,421,668			9,421,668	925,000	4.00%	287,200	350,000	5.00%	274,750	200,000	5.25%	347,025	105,000	5.50%	393,525	100,000	5.50%	232,925	640,059	5,547,178	13,121	9,415,783	5,886	283,070		2037		
2038	9,421,668			9,421,668	950,000	4.00%	250,200	350,000	5.00%	257,250	200,000	5.25%	336,525	150,000	5.50%	387,750	100,000	5.50%	227,425	640,059	5,547,178	13,449	9,409,836	11,833	294,903		2038		
2039	9,421,668			9,421,668	950,000	4.00%	212,200	350,000	5.00%	239,750	200,000	5.25%	326,025	230,000	5.50%	379,500	100,000	5.50%	221,925	640,059	5,547,178		13,785	9,410,422	11,246	306,149		2039	
2040	9,421,668			9,421,668	1,030,000	4.00%	174,200	350,000	5.00%	222,250	200,000	5.25%	315,525	240,000	5.50%	366,850	100,000	5.50%	216,425	640,059	5,547,178		14,130	9,416,617	5,052	311,201		2040	
2041	9,421,668			9,421,668	1,075,000	4.00%	133,000	450,000	5.00%	204,750	200,000	5.25%	305,025	180,000	5.50%	353,650	100,000	5.50%	210,925	640,059	5,547,178		14,483	9,414,070	7,598	318,799		2041	
2042	9,421,668			9,421,668	1,100,000	4.00%	90,000	745,000	5.00%	182,250	200,000	5.25%	294,525	225,000	5.50%	343,750	100,000	5.50%	205,425	367,112	5,547,178		14,845	9,415,085	6,583	325,383		2042	
2043	9,421,668			9,421,668	1,150,000	4.00%	46,000	950,000	5.00%	145,000	400,000	5.25%	284,025	245,000	5.50%	331,375	100,000	5.50%	199,925		5,547,178		15,216	9,413,719	7,949	333,332		2043	
2044	9,421,668			9,421,668				950,000	5.00%	97,500	750,000	5.25%	263,025	325,000	5.50%	317,900	100,000	5.50%	194,425		6,400,590		15,597	9,414,037	7,632	340,964		2044	
2045	9,421,668			9,421,668				1,000,000	5.00%	50,000	760,000	5.25%	223,650	255,000	5.50%	300,025	185,000	5.50%	188,925		6,400,590		15,987	9,379,177	42,492	383,456		2045	
2046	9,421,668			9,421,668							1,000,000	5.25%	183,750	900,000	5.50%	286,000	400,000	5.50%	178,750		6,400,590		16,386	9,365,476	56,192	439,648		2046	
2047	9,421,668			9,421,668							2,500,000	5.25%	131,250	1,900,000	5.50%	236,500	1,200,000	5.50%	156,750		2,305,661		16,796	8,446,957	974,712	1,414,360		2047	
2048	9,421,668			9,421,668										2,400,000	5.50%	132,000	1,650,000	5.50%	90,750			3,425,000	40,000	7,737,750	1,683,918	3,098,278		2048	
2049	9,421,668			9,421,668																				0	9,421,668	12,519,947		2049	
2050	9,421,668			9,421,668																				0	9,421,668	21,941,615		2050	
2051	9,421,668			9,421,668																				0	9,421,668	31,363,284		2051	
2052	9,421,668			9,421,668																				0	9,421,668	40,784,952		2052	
Total	221,008,106	0	1,298,000	222,306,106	12,980,000		6,741,200	7,635,000		5,189,000	7,660,000		6,109,425	7,660,000		6,301,625	4,235,000		3,256,275	10,000,000	100,000,000	3,425,000	328,629	181,521,153			Total		
Notes:																								Projected TID Closure					

SECTION 10:

Annexed Property

A tax incremental district cannot include annexed territory unless at least three years have elapsed since the annexation, or certain other requirements are met. Since property within the proposed District boundary has been annexed within the past three years, the City pledges to pay the Town of Wilson for each of the next five years an amount equal to the property taxes levied on the territory by the town at the time of the annexation. Such payments allow for inclusion of the annexed lands as a permitted exception under Wis. Stat. § 66.1105(4)(gm)1.

SECTION 11:

Estimate of Property to Be Devoted to Retail Business

Pursuant to Wis. Stat. § 66.1105(5)(b), the City estimates that approximately 5% to 10% of the territory within the District will be devoted to retail business at the end of the District's maximum expenditure period.

SECTION 12:

Proposed Changes of Zoning Ordinances, Master Plan, Map, Building Codes and City Ordinances

Zoning Ordinances

The proposed Plan is in general conformance with the City's current zoning ordinances. Individual properties may require rezoning at the time of development.

Master (Comprehensive) Plan and Map

The proposed Plan is in general conformance with the City's Comprehensive Plan identifying the area as appropriate for a mix of commercial, retail and housing.

Building Codes and Ordinances

Development within the District will be required to conform to State Building Codes and will be subject to the City's permitting and inspection procedures. The proposed Plan conforms to all relevant State and local ordinances, plans, and codes. No changes to the existing regulations are proposed or needed.

SECTION 13:

Statement of the Proposed Method for the Relocation of any Persons to be Displaced

Should implementation of this Plan require relocation of individuals or business operations, relocations will be handled in compliance with Wis. Stat. Chapter 32 and Wis. Admin. Code ADM 92.

SECTION 14:

How Creation of the Tax Incremental District Promotes the Orderly Development of the City

Creation of the District and the implementation of the projects in its Plan will promote the orderly development of the City rehabilitating and conserving property, public infrastructure improvements and providing appropriate financial incentives for private development projects. Through use of tax increment financing, the City can attract new investment that results in increased tax base. Development will occur in an orderly fashion in accordance with approved plans so that the Projects will be compatible with adjacent land uses. Development of new uses in the District will add to the tax base and will generate positive secondary impacts in the community such as increased employment and housing opportunities.

SECTION 15:

List of Estimated Non-Project Costs

Non-project costs are public works projects which only partly benefit the District. Costs incurred that do not benefit the District may not be paid with tax increments. Examples of non-project costs are:

- A public improvement made within the District that also benefits property outside the District. That portion of the total Project Costs allocable to properties outside of the District would be a non-project cost.
- A public improvement made outside the District that only partially benefits property within the District. That portion of the total Project Costs allocable to properties outside of the District would be a non-project cost.
- Projects undertaken within the District as part of the implementation of this Project Plan, the costs of which are paid fully or in part by impact fees, grants, special assessments, or revenues other than tax increments.

Approximately 50% or \$2M of the Taylor Drive improvement will benefit property outside the District.

SECTION 16:
Legal Opinion Advising Whether the Plan is Complete
and Complies with Wis. Stat. § 66.1105(4)(f)

Legal Opinion Found on Following Page.



TAGLaw International Lawyers

Brion T. Winters
 Direct Telephone
 414-287-1561
 brion.winters@vonbriesen.com

[_____] , 2024

Mayor
 City of Sheboygan
 828 Center Avenue
 Sheboygan, Wisconsin 53081

RE: Project Plan for City of Sheboygan Tax Incremental District No. 23

Dear Mayor:

Wisconsin Statute §66.1105(4)(f) requires that a project plan for a tax incremental district includes an opinion provided by counsel advising as to whether the project plan is complete and complies with Wisconsin Statute §66.1105.

We have acted as counsel for the City of Sheboygan in connection with the proposed creation of Tax Incremental District No. 23 of the City of Sheboygan (the “**District**”) and the review of the project plan for the District dated [_____] , 2024 (the “**Project Plan**”) for compliance with applicable statutory requirements.

Based upon our review, relying upon the accuracy of the statements set forth in the Project Plan, it is our opinion that the Project Plan is complete and complies with the provisions of Wisconsin Statute §66.1105.

Very truly yours,

von BRIESEN & ROPER, s.c.

Brion T. Winters

40723891_1.DOCX

411 East Wisconsin Avenue, Suite 1000 Milwaukee, WI 53202 Phone 414-276-1122 Fax 414-276-6281

SECTION 17:

Calculation of the Share of Projected Tax Increments Estimated to be Paid by the Owners of Property in the Overlying Taxing Jurisdictions

The following projection is provided to meet the requirements of Wis. Stat. § 66.1105(4)(i)4.

Estimated portion of taxes that owners of taxable property in each taxing jurisdiction overlaying district would pay by jurisdiction.						
Statement of Taxes Data Year:		2022		Percentage		
Sheboygan County		15,129,924		21.12%		
City of Sheboygan		31,920,100		44.56%		
School District of Sheboygan		22,283,436		31.11%		
Lakeshore Technical College		2,303,112		3.21%		
Total		71,636,572				
Revenue Year	Sheboygan County	City of Sheboygan	School District of Sheboygan	Lakeshore Technical College	Total	Revenue Year
2026	153,207	323,227	225,645	23,322	725,400	2026
2027	398,339	840,389	586,676	60,636	1,886,041	2027
2028	722,778	1,524,869	1,064,512	110,023	3,422,182	2028
2029	994,947	2,099,072	1,465,363	151,453	4,710,834	2029
2030	1,265,313	2,669,472	1,863,559	192,609	5,990,952	2030
2031	1,537,481	3,243,674	2,264,410	234,039	7,279,604	2031
2032	1,807,847	3,814,074	2,662,607	275,195	8,559,722	2032
2033	1,989,893	4,198,143	2,930,726	302,906	9,421,668	2033
2034	1,989,893	4,198,143	2,930,726	302,906	9,421,668	2034
2035	1,989,893	4,198,143	2,930,726	302,906	9,421,668	2035
2036	1,989,893	4,198,143	2,930,726	302,906	9,421,668	2036
2037	1,989,893	4,198,143	2,930,726	302,906	9,421,668	2037
2038	1,989,893	4,198,143	2,930,726	302,906	9,421,668	2038
2039	1,989,893	4,198,143	2,930,726	302,906	9,421,668	2039
2040	1,989,893	4,198,143	2,930,726	302,906	9,421,668	2040
2041	1,989,893	4,198,143	2,930,726	302,906	9,421,668	2041
2042	1,989,893	4,198,143	2,930,726	302,906	9,421,668	2042
2043	1,989,893	4,198,143	2,930,726	302,906	9,421,668	2043
2044	1,989,893	4,198,143	2,930,726	302,906	9,421,668	2044
2045	1,989,893	4,198,143	2,930,726	302,906	9,421,668	2045
2046	1,989,893	4,198,143	2,930,726	302,906	9,421,668	2046
2047	1,989,893	4,198,143	2,930,726	302,906	9,421,668	2047
2048	1,989,893	4,198,143	2,930,726	302,906	9,421,668	2048
2049	1,989,893	4,198,143	2,930,726	302,906	9,421,668	2049
2050	1,989,893	4,198,143	2,930,726	302,906	9,421,668	2050
2051	1,989,893	4,198,143	2,930,726	302,906	9,421,668	2051
2052	1,989,893	4,198,143	2,930,726	302,906	9,421,668	2052
		46,677,775	98,477,645	68,747,287	7,105,399	221,008,106
Notes:						
The projection shown above is provided to meet the requirements of Wisconsin Statute 66.1105(4)(i)4.						

February 20, 2024

PROJECT PLAN

City of Sheboygan, Wisconsin

Tax Incremental District No. 24

Former Jakum's Hall Site



Prepared by:

Ehlers
N19W24400 Riverwood Drive,
Suite 100
Waukesha, WI 53188

BUILDING COMMUNITIES. IT'S WHAT WE DO.

KEY DATES

Organizational Joint Review Board Meeting Held:	Scheduled for Feb. 27, 2024
Public Hearing Held:	Scheduled for Feb. 27, 2024
Approval by Plan Commission:	Scheduled for Feb. 27, 2024
Adoption by Common Council:	Scheduled for March 18, 2024
Approval by the Joint Review Board:	Scheduled for TBD

TABLE OF CONTENTS

Executive Summary	3
Preliminary Map of Proposed District Boundary	6
Map Showing Existing Uses and Conditions	8
Preliminary Parcel List and Analysis	10
Equalized Value Test	11
Statement Listing the Kind, Number and Location of All Proposed Public Works or Improvements Within the District	12
Map Showing Proposed Improvements and Uses	16
Detailed List of Estimated Project Costs	19
Economic Feasibility Study, Description of the Methods of Financing Estimated Project Costs and the Time When Related Costs or Monetary Obligations are to be Incurred	20
Annexed Property	25
Estimate of Property to Be Devoted to Retail Business	26
Proposed Changes of Zoning Ordinances, Master Plan, Map, Building Codes and City Ordinances	27
Statement of the Proposed Method for the Relocation of any Persons to be Displaced	28
How Creation of the Tax Incremental District Promotes the Orderly Development of the City	29
List of Estimated Non-Project Costs	30
Legal Opinion Advising Whether the Plan is Complete and Complies with Wis. Stat. § 66.1105(4)(f)	31
Calculation of the Share of Projected Tax Increments Estimated to be Paid by the Owners of Property in the Overlying Taxing Jurisdictions	33

SECTION 1:

Executive Summary

DESCRIPTION OF DISTRICT

Tax Incremental District (“TID”) No. 24 (“District”) is Tax Incremental District No. 24 (“District”) is proposed to be created to eliminate a blighted area of approximately 1.153 acres located on the City’s near northside (“Property”). The Property was previously used as a multi-purpose hall (Jakum’s Hall) and was vacant and in disrepair. The City’s Redevelopment Authority (“RDA”) purchased the Property and demolished the building on the Property. When created, the District will pay the costs of site clean-up, development incentives and other project costs, all of which are required to eliminate blight and redevelop the Property with the creation of a workforce housing development (“Project”). The Project will create incremental property value and provide much needed housing in the City.

AUTHORITY

The City is creating the District under the provisions of Chapter 66 of the Wisconsin Statutes, particularly Sec. 66.1331, Sec. 66.1333 and Sec. 66.1105.

ESTIMATED TOTAL PROJECT COST EXPENDITURES

The City anticipates making total expenditures of approximately \$3.3M (“Project Costs”) to undertake the projects listed in this Project Plan (“Plan”). Project Costs include an estimated \$1.8M in development incentives, \$700K in revolving loan funds, \$120K in professional services and administrative costs, and \$1.4M in future increment sharing to TID 21. The future increment sharing will need to be approved in a future TID amendment.

INCREMENTAL VALUATION

The City projects that new land and improvements value of approximately \$9M will result from the Development. Creation of this additional value will be made possible by the Project Costs made within the District. A table detailing assumption as to the development timing and associated values is included in the Economic Feasibility Study located within this Plan.

EXPECTED TERMINATION OF DISTRICT

Based on the Economic Feasibility Study located within Section 9 of this Plan, the City anticipates that the District will generate sufficient tax increment to pay all Project Costs within its allowable 27 years.

SUMMARY OF FINDINGS

As required by Wis. Stat. § 66.1105, and as documented in this Plan and the exhibits contained and referenced herein, the following findings are made:

1. That “but for” the creation of this District, the development projected to occur as detailed in this Plan: 1) would not occur; or 2) would not occur in the manner, at the values, or within the timeframe desired by the City. In reaching this determination, the City has considered:

The City has received representations from developers that the extraordinary costs associated with site clean-up makes the proposed redevelopment project not economically viable without public involvement and incentives.

2. The economic benefits of the District, as measured by increased employment, business and personal income, and property value, are sufficient to compensate for the cost of the improvements. In making this determination, the City has considered the following information:

The expectation that the Project will provide new housing opportunities and benefits to local businesses as the developers will likely purchase goods and services from local suppliers, retailers, restaurants and service companies during the construction of the Project.

3. The benefits of the proposal outweigh the anticipated tax increments to be paid by the owners of property in the overlying taxing jurisdictions. As required by Wis. Stat. § 66.1105(4)(i)4., a calculation of the share of projected tax increments estimated to be paid by the owners of property in the overlying taxing jurisdictions has been prepared and can be found in this Plan. However, because the Project would not occur without the use of tax incremental financing, these tax increments would not be paid but for creation of the District. Accordingly, the City finds that the benefits expected to be realized as set forth in this Plan outweigh the value of the tax increments to be invested in the Project.
4. Not less than 50% by area of the real property within the District is a blighted area as defined by Wis. Stat. § 66.1105(2)(ae)1.
5. Based on the foregoing finding, the District is designated as a blighted area district.
6. The Project Costs relate directly to the elimination of blight in the District, consistent with the purpose for which the District is created.
7. Improvements to be made in the District are likely to significantly enhance the value of substantially all of the other real property in the District.

8. The equalized value of taxable property in the District, plus the incremental value of all existing tax incremental districts within the City does not exceed 12% of the total equalized value of taxable property within the City.
9. The City estimates that none of the territory within the District will be devoted to retail business at the end of the District's maximum expenditure period, pursuant to Wis. Stat. § 66.1105(5)(b).
10. That there are no parcels to be included within the District that were annexed by the City within the preceding three-year period.
11. The Plan for the District is feasible and is in conformity with the Master Plan of the City.

SECTION 2:

Preliminary Map of Proposed District Boundary

Map Found on Following Page.

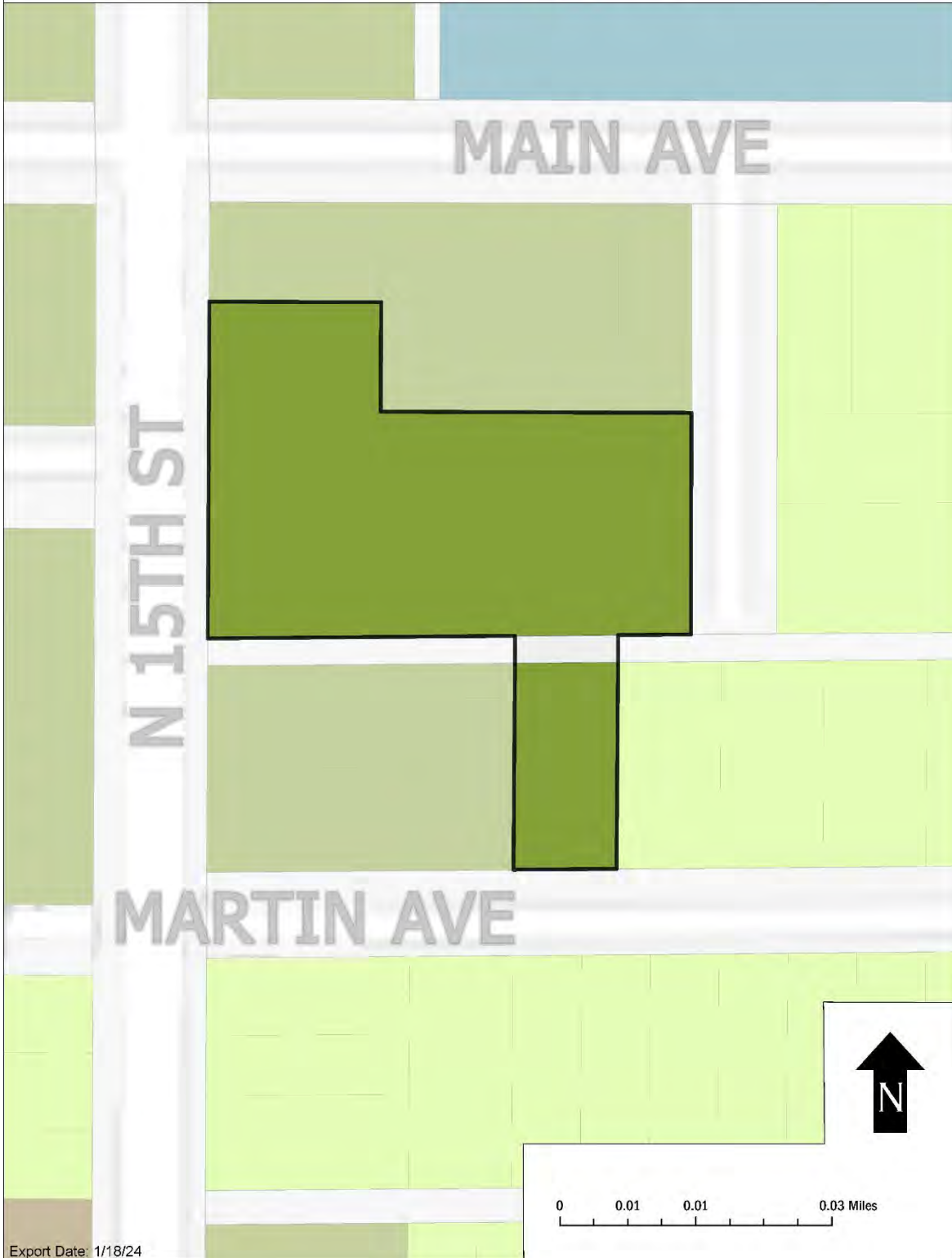


SECTION 3:

Map Showing Existing Uses and Conditions

Map Found on Following Page.

TID 24 Existing Use



Export Date: 1/18/24

SECTION 4: Preliminary Parcel List and Analysis

City of Sheboygan, Wisconsin												Assessment Roll Classification? <i>(Residential = Class 1, Commercial = Class 2, Manufacturing = Class 3, Ag = Class 4, Undeveloped = Class 5, Ag Forest = Class 5M, Forest = Class 6, Other = Class 7 & Exempt = X)</i>
Tax Increment District #24												
Base Property Information												
Property Information				Assessment Information			Equalized Value			District Classification		
Parcel Number	Street Address	Owner	Total Acreage	Land	Imp	Total	Equalized Value Ratio	Land	Imp	Total	Blighted	
ROW Areas												
59281718350	N 15th St	City of Sheboygan	0.988	0	0	0	97.29%	0	0	0	0.988	
59281712930	N/A	City of Sheboygan	0.165	0	0	0	97.29%	0	0	0	0.165	
		Total Acreage	1.153	0	0	0		0	0		1.153	
The above values are as of January 1, 2023. Actual base value certification of the territory will be based on January 1, 2024 assessed values.										0	100.00%	
The Assessment Roll Class, for each parcel, is required for the DOR filing												

SECTION 5:

Equalized Value Test

The following calculations demonstrate that the City expects to be in compliance with Wis. Stat. § 66.1105(4)(gm)4.c., which requires that the equalized value of the taxable property in the proposed District, plus the value increment of all existing tax incremental districts, does not exceed 12% of the total equalized value of taxable property within the City.

The equalized value of the increment of existing tax incremental districts within the City, plus the base value of the proposed District, totals \$108,072,000. This value is less than the maximum of \$504,527,280 in equalized value that is permitted for the City.

City of Sheboygan, Wisconsin	
Tax Increment District #24	
Valuation Test Compliance Calculation	
District Creation Date	1/1/2024
	Valuation Data Currently Available 2023
Total EV (TID In)	4,204,394,000
12% Test	504,527,280
Increment of Existing TIDs	
TID #16	25,672,800
TID #17	21,033,000
TID #18	20,452,500
TID #19	6,509,300
TID #20	34,404,400
Total Existing Increment	108,072,000
Projected Base of New or Amended District	0
Less Value of Any Underlying TID Parcels	0
Total Value Subject to 12% Test	108,072,000
Compliance	PASS

SECTION 6:

Statement Listing the Kind, Number and Location of All Proposed Public Works or Improvements Within the District

Project Costs are any expenditure made, estimated to be made, or monetary obligations incurred or estimated to be incurred as outlined in this Plan. Project Costs will be diminished by any income, special assessments or other revenues, including user fees or charges, other than tax increments, received or reasonably expected to be received in connection with the implementation of the Plan. If Project Costs incurred benefit territory outside the District, a proportionate share of the cost is not a Project Cost. Costs identified in this Plan are preliminary estimates made prior to design considerations and are subject to change after planning, design and construction is completed.

With all Project Costs, the costs of engineering, design, survey, inspection, materials, construction, restoring property to its original condition, apparatus necessary for public works, legal and other consultant fees, testing, environmental studies, permits, updating City ordinances and plans, judgments or claims for damages and other expenses are included as Project Costs.

The following is a list of public works and other tax incremental financing eligible Project Costs that the City expects to make, or may need to make, in conjunction with the implementation of the District's Plan. The map found in Section 7 of this Plan along with the Detailed List of Project Costs found in Section 8 provide additional information as to the kind, number and location of potential Project Costs.

Property, Right-of-Way and Easement Acquisition

Property Acquisition for Development

To promote and facilitate development the City may acquire property within the District. The cost of property acquired, and any costs associated with the transaction, are eligible Project Costs. Following acquisition, other Project Costs within the categories detailed in this Section may be incurred to make the property suitable for development. Any revenue received by the City from the sale of property acquired pursuant to the execution of this Plan will be used to reduce the total project costs of the District. If total Project Costs incurred by the City to acquire property and make it suitable for development exceed the revenues or other consideration received from the sale or lease of that

property, the net amount shall be considered “real property assembly costs” as defined in Wis. Stat. § 66.1105(2)(f)1.c., and subject to recovery as an eligible Project Cost.

Property Acquisition for Conservancy

To promote the objectives of this Plan, the City may acquire property within the District that it will designate for conservancy. These conservancy objectives include: preserving historic resources or sensitive natural features; protection of scenic and historic views; maintaining habitat for wildlife; maintaining adequate open space; reduction of erosion and sedimentation by preserving existing vegetation; and providing adequate areas for management of stormwater. The cost of property acquired for conservancy, and any costs associated with the transaction, are eligible Project Costs.

Acquisition of Rights-of-Way

The City may need to acquire property to allow for installation of streets, driveways, sidewalks, utilities, stormwater management practices and other public infrastructure. Costs incurred by the City to identify, negotiate and acquire rights-of-way are eligible Project Costs.

Acquisition of Easements

The City may need to acquire temporary or permanent easements to allow for installation and maintenance of streets, driveways, sidewalks, utilities, stormwater management practices and other public infrastructure. Costs incurred by the City to identify, negotiate and acquire easement rights are eligible Project Costs.

Site Preparation Activities

Environmental Audits and Remediation

If it becomes necessary to evaluate any land or improvement within the District, any cost incurred by the City related to environmental audits, testing, and remediation are eligible Project Costs.

Demolition

To make sites suitable for development, the City may incur costs related to demolition and removal of structures or other land improvements, to include abandonment of wells or other existing utility services.

Site Grading

Land within the District may require grading to make it suitable for development, to provide access, and to control stormwater runoff. The City

may need to remove and dispose of excess material or bring in fill material to provide for proper site elevations. Expenses incurred by the City for site grading are eligible Project Costs.

Community Development

Cash Grants (Development Incentives)

The City may enter into agreements with property owners, lessees, or developers of land located within the District for sharing costs to encourage the desired kind of improvements and assure tax base is generated sufficient to recover Project Costs. No cash grants will be provided until the City executes a developer agreement with the recipient of the cash grant. Any payments of cash grants made by the City are eligible Project Costs.

Contribution to Redevelopment Authority (RDA)

As provided for in Wis. Stat. § 66.1105(2)(f)1.h and Wis. Stat. § 66.1333(13), the City may provide funds to its RDA to be used for administration, planning operations, and capital costs, including but not limited to real property acquisition, related to the purposes for which it was established in furtherance of any redevelopment or urban renewal project. Funds provided to the RDA for this purpose are eligible Project Costs.

Revolving Loan/Grant Program (Development Incentives)

To encourage private development consistent with the objectives of this Plan, the City, through its RDA, may provide loans or grants to eligible property owners in the District. Eligible improvements will be those that are likely to improve the value of the property, enhance the visual appearance of the property and surrounding area, correct safety deficiencies, or as otherwise specified by the RDA in the program manual. Any funds returned to the RDA from the repayment of loans made are not considered revenues to the District and will not be used to offset District Project Costs. Instead, these funds may be placed into a revolving fund and will continue to be used for the program purposes stated above. Any funds provided to the RDA for purposes of implementing this program are considered eligible Project Costs.

Miscellaneous

Projects Outside the Tax Increment District

Pursuant to Wis. Stat. § 66.1105(2)(f)1.n, the City may undertake projects within territory located within one-half mile of the boundary of the District provided that: 1) the project area is located within the City's corporate boundaries; and 2) the projects are approved by the Joint Review Board. The cost of projects

completed outside the District pursuant to this section are eligible project costs and may include any project cost that would otherwise be eligible if undertaken within the District. The City intends to make the following project cost expenditures outside the District:

- 1) Revolving Loan Fund - \$700K

Professional Service and Organizational Costs

The costs of professional services rendered, and other costs incurred, in relation to the creation, administration and termination of the District, and the undertaking of the projects contained within this Plan, are eligible Project Costs. Professional services include but are not limited to: architectural; environmental; planning; engineering; legal; audit; financial; and the costs of informing the public with respect to the creation of the District and the implementation of the Plan.

Administrative Costs

The City may charge to the District as eligible Project Costs reasonable allocations of administrative costs, including, but not limited to, employee salaries. Costs allocated will bear a direct connection to the time spent by City employees relating to the implementation of the Plan.

Financing Costs

Interest expense, debt issuance expenses, redemption premiums, and any other fees and costs incurred in conjunction with obtaining financing for projects undertaken under this Plan are eligible Project Costs.

SECTION 7:

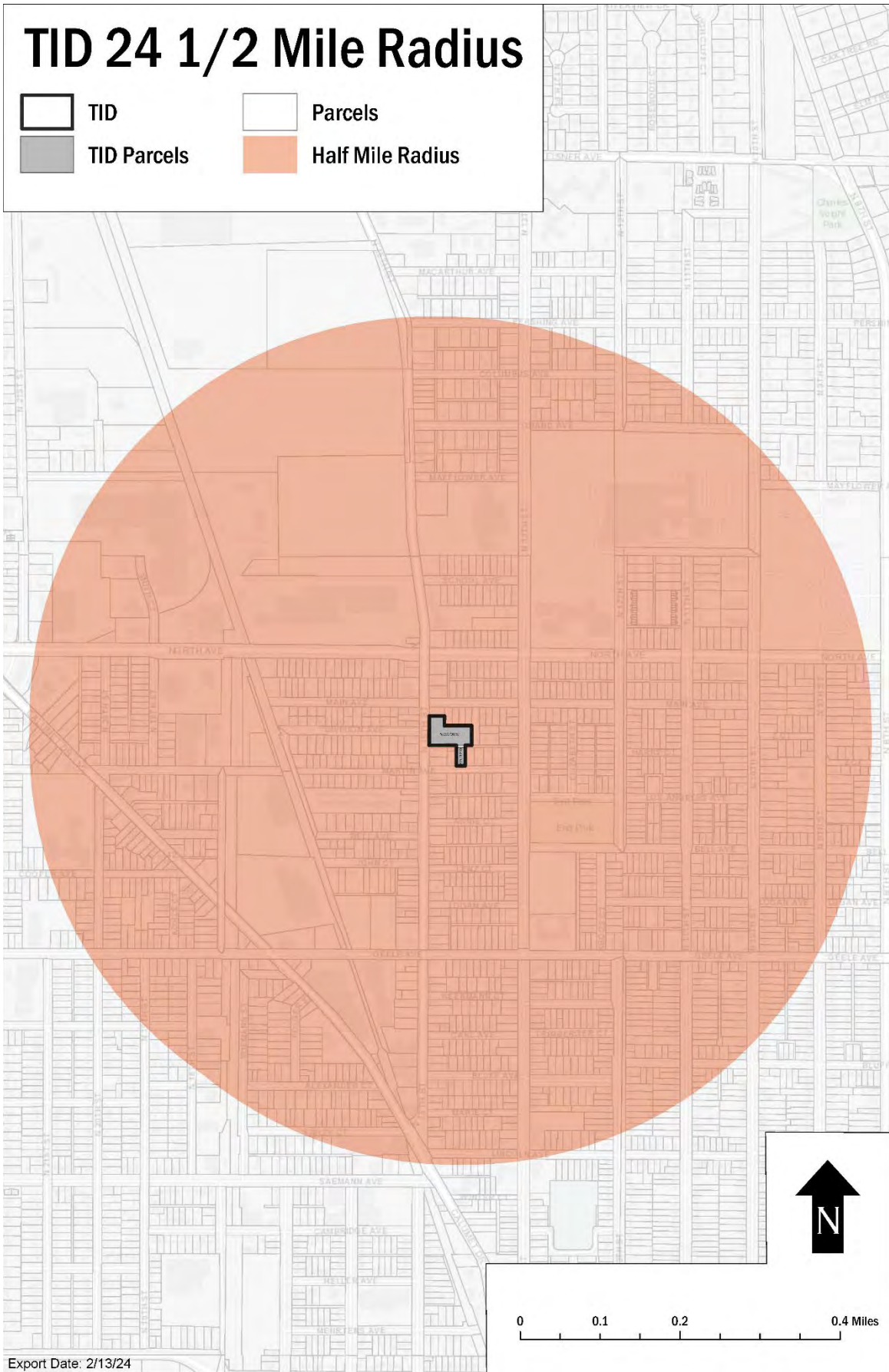
Map Showing Proposed Improvements and Uses

Maps Found on Following Page.

TID 24 Proposed Improvements

 TID  Parcels
 TID Parcels





SECTION 8:

Detailed List of Estimated Project Costs

The following list identifies the Project Costs that the City currently expects to incur in implementing the District's Plan. All projects identified and related costs reflect the best estimates available as of the date of preparation of this Plan. All costs are preliminary estimates and may increase or decrease. Certain Project Costs listed may become unnecessary, and other Project Costs not currently identified may need to be made. (Section 6 details the general categories of eligible Project Costs). Changes in Project Cost totals or the types of Project Costs to be incurred will not require that this Plan be amended. This Plan is not meant to be a budget nor an appropriation of funds for specific Project Costs, but a framework within which to manage Project Costs.

City of Sheboygan, Wisconsin

Tax Increment District #24

Estimated Project List

Project ID	Project Name/Type	Phase I 2025	Phase II TBD	Total (Note 1)
1	Development Incentive - MRO	1,800,000		1,800,000
2	City Reimbursable Costs	120,000		120,000
3	Revolving Loan Fund (Façade & Housing Renovation)		700,000	
4	Future Revenue Sharing - TID 21		1,400,000	1,400,000
Total Projects		<u>1,920,000</u>	<u>2,100,000</u>	<u>3,320,000</u>

Notes:

Note 1 Project costs are estimates and are subject to modification

SECTION 9:

Economic Feasibility Study, Description of the Methods of Financing Estimated Project Costs and the Time When Related Costs or Monetary Obligations are to be Incurred

This Section includes a forecast of the valuation increases expected within the District, the associated tax increment collections, a summary of how Project Costs would be financed, and a projected cash flow demonstrating that the District is economically feasible.

Key Assumptions

The Project Costs the City plans to make are expected to create \$9M in incremental value by 2026. Estimated valuations and timing for construction of the Project are included in **Table 1**. Assuming the City's current equalized TID Interim tax rate of \$17.06824 per thousand of equalized value, and no economic appreciation or depreciation, the Project would generate \$3,993,968 in incremental tax revenue over the 27-year term of the District as shown in **Table 2**.

Table 1 – Development Assumptions

City of Sheboygan, Wisconsin

Tax Increment District #24

Development Assumptions

Construction Year		Housing Development	Annual Total	Construction Year	
1	2024		0	2024	1
2	2025	9,000,000	9,000,000	2025	2
3	2026		0	2026	3
4	2027		0	2027	4
5	2028		0	2028	5
Totals		9,000,000	9,000,000		

Notes:

Table 2 – Tax Increment Projection Worksheet

City of Sheboygan, Wisconsin

Tax Increment District #24

Tax Increment Projection Worksheet

Type of District	Blighted Area	Base Value	0	<input checked="" type="checkbox"/> Apply to Base Value
District Creation Date	January 1, 2024	Appreciation Factor	0.00%	
Valuation Date	Jan 1, 2024	Base Tax Rate	\$17.07	
Max Life (Years)	27	Rate Adjustment Factor		
Expenditure Period/Termination	22 1/1/2046	Tax Exempt Discount Rate	4.00%	
Revenue Periods/Final Year	27 2052	Taxable Discount Rate	5.50%	
Extension Eligibility/Years	Yes 3			
Eligible Recipient District	Yes			

Construction	Valuation	Inflation	Total	Revenue	Tax	Tax Exempt	
Year	Value Added	Year	Increment	Year	Rate	Increment	NPV Calculation
							Taxable NPV Calculation
1 2024	0	2025	0	2026	\$17.07	0	0
2 2025	9,000,000	2026	0	2027	\$17.07	153,614	131,310
3 2026	0	2027	0	2028	\$17.07	153,614	257,570
4 2027	0	2028	0	2029	\$17.07	153,614	378,973
5 2028	0	2029	0	2030	\$17.07	153,614	495,707
6 2029	0	2030	0	2031	\$17.07	153,614	607,952
7 2030	0	2031	0	2032	\$17.07	153,614	715,879
8 2031	0	2032	0	2033	\$17.07	153,614	819,655
9 2032	0	2033	0	2034	\$17.07	153,614	919,440
10 2033	0	2034	0	2035	\$17.07	153,614	1,015,387
11 2034	0	2035	0	2036	\$17.07	153,614	1,107,644
12 2035	0	2036	0	2037	\$17.07	153,614	1,196,352
13 2036	0	2037	0	2038	\$17.07	153,614	1,281,648
14 2037	0	2038	0	2039	\$17.07	153,614	1,363,664
15 2038	0	2039	0	2040	\$17.07	153,614	1,442,526
16 2039	0	2040	0	2041	\$17.07	153,614	1,518,354
17 2040	0	2041	0	2042	\$17.07	153,614	1,591,266
18 2041	0	2042	0	2043	\$17.07	153,614	1,661,373
19 2042	0	2043	0	2044	\$17.07	153,614	1,728,784
20 2043	0	2044	0	2045	\$17.07	153,614	1,793,603
21 2044	0	2045	0	2046	\$17.07	153,614	1,930,165
22 2045	0	2046	0	2047	\$17.07	153,614	1,992,490
23 2046	0	2047	0	2048	\$17.07	153,614	2,052,419
24 2047	0	2048	0	2049	\$17.07	153,614	2,110,042
25 2048	0	2049	0	2050	\$17.07	153,614	2,165,449
26 2049	0	2050	0	2051	\$17.07	153,614	2,218,725
27 2050	0	2051	0	2052	\$17.07	153,614	2,269,952
Totals	9,000,000	0	0	Future Value of Increment	3,993,968		

Notes:

Actual results will vary depending on development, inflation of overall tax rates.

NPV calculations represent estimated amount of funds that could be borrowed (including project cost, capitalized interest and issuance costs).

Financing and Implementation

Table 3. provides a summary of the District's financing plan.

Table 3 – Financing Plan

City of Sheboygan, Wisconsin		
Tax Increment District #24		
Estimated Financing Plan		
	Year	Totals
Projects		
Development Incentive - MRO 20%	1,800,000	1,800,000
Total Project Funds	<u>1,800,000</u>	<u>1,800,000</u>
Estimated Finance Related Expenses	0	
Total Financing Required	1,800,000	
Estimated Interest	0.00%	0
Assumed spend down (months)	6	
Rounding	0	
Net Issue Size	1,800,000	1,800,000
Notes:		

Based on the Project Cost expenditures as included within the cash flow exhibit (Table 4), the District is projected to accumulate sufficient funds by the year 2052 to pay off all Project cost liabilities and obligations, assuming the TID is amended in the future to allow for revenue sharing with TID 21. The projected closure is based on the various assumptions noted in this Plan and will vary dependent on actual Project Costs incurred and the actual amount of tax increments collected.

Table 4 - Cash Flow

City of Sheboygan, Wisconsin												
Tax Increment District #24												
Cash Flow Projection												
Year	Projected Revenues			Expenditures					Balances			Year
	Tax Increments	Interest Earnings/ (Cost)	Total Revenues	Housing Incentive 20% of Value (75% Increment)	Future Revenue Sharing With TID 21	Revolving Loan Fund Program	Admin.	Total Expenditures	Annual	Cumulative	Principal Outstanding	
2024			0				25,000	25,000	(25,000)	(25,000)		2024
2025		(750)	(750)				3,000	3,000	(3,750)	(28,750)		2025
2026	0	(863)	(863)				3,000	3,000	(3,863)	(32,613)		2026
2027	153,614	(978)	152,636	115,211			3,000	118,211	34,425	1,813		2027
2028	153,614	54	153,669	115,211	20,000	10,000	3,000	148,211	5,458	7,271		2028
2029	153,614	218	153,832	115,211	20,000	10,000	3,000	148,211	5,622	12,892		2029
2030	153,614	387	154,001	115,211	20,000	10,000	3,000	148,211	5,790	18,683		2030
2031	153,614	560	154,175	115,211	20,000	10,000	3,000	148,211	5,964	24,647		2031
2032	153,614	739	154,354	115,211	20,000	10,000	3,000	148,211	6,143	30,790		2032
2033	153,614	924	154,538	115,211	20,000	10,000	3,000	148,211	6,327	37,117		2033
2034	153,614	1,114	154,728	115,211	20,000	10,000	3,000	148,211	6,517	43,634		2034
2035	153,614	1,309	154,923	115,211	20,000	10,000	3,000	148,211	6,713	50,346		2035
2036	153,614	1,510	155,125	115,211	20,000	10,000	3,000	148,211	6,914	57,260		2036
2037	153,614	1,718	155,332	115,211	20,000	10,000	3,000	148,211	7,121	64,382		2037
2038	153,614	1,931	155,546	115,211	20,000	10,000	3,000	148,211	7,335	71,717		2038
2039	153,614	2,151	155,766	115,211	20,000	10,000	3,000	148,211	7,555	79,272		2039
2040	153,614	2,378	155,992	115,211	20,000	10,000	3,000	148,211	7,782	87,053		2040
2041	153,614	2,612	156,226	115,211	20,000	10,000	3,000	148,211	8,015	95,068		2041
2042	153,614	2,852	156,466	71,841	100,000	50,000	3,000	224,841	(68,374)	26,694		2042
2043	153,614	801	154,415		100,000	50,000	3,000	153,000	1,415	28,109		2043
2044	153,614	843	154,457		100,000	50,000	3,000	153,000	1,457	29,566		2044
2045	153,614	887	154,501		100,000	50,000	3,000	153,000	1,501	31,068		2045
2046	153,614	932	154,546		100,000	50,000	3,000	153,000	1,546	32,614		2046
2047	153,614	978	154,593		100,000	50,000	3,000	153,000	1,593	34,206		2047
2048	153,614	1,026	154,640		100,000	50,000	3,000	153,000	1,640	35,847		2048
2049	153,614	1,075	154,690		100,000	50,000	3,000	153,000	1,690	37,536		2049
2050	153,614	1,126	154,740		100,000	50,000	3,000	153,000	1,740	39,277		2050
2051	153,614	1,178	154,792		100,000	50,000	3,000	153,000	1,792	41,069		2051
2052	153,614	1,232	154,846		120,000	60,000	14,000	194,000	(39,154)	1,915		2052
Total	3,993,968	27,947	4,021,915	1,800,000	1,400,000	700,000	120,000	4,020,000				Total
Notes:									Projected TID Closure			

SECTION 10:

Annexed Property

A tax incremental district cannot include annexed territory unless at least three years have elapsed since the annexation, or certain other requirements are met. None of the property within the proposed District boundary was annexed during the past three years.

SECTION 11:

Estimate of Property to Be Devoted to Retail Business

Pursuant to Wis. Stat. § 66.1105(5)(b), the City estimates that none of the territory within the District will be devoted to retail business at the end of the District's maximum expenditure period.

SECTION 12:

Proposed Changes of Zoning Ordinances, Master Plan, Map, Building Codes and City Ordinances

Zoning Ordinances

The proposed Plan is in general conformance with the City's current zoning ordinances. Individual properties may require rezoning at the time of development.

Master (Comprehensive) Plan and Map

The proposed Plan is in general conformance with the City's Comprehensive Plan identifying the area as appropriate for multi-family housing.

Building Codes and Ordinances

Development within the District will be required to conform to State Building Codes and will be subject to the City's permitting and inspection procedures. The proposed Plan conforms to all relevant State and local ordinances, plans, and codes. No changes to the existing regulations are proposed or needed.

SECTION 13:

Statement of the Proposed Method for the Relocation of any Persons to be Displaced.

Should implementation of this Plan require relocation of individuals or business operations, relocations will be handled in compliance with Wis. Stat. Chapter 32 and Wis. Admin. Code ADM 92.

SECTION 14:

How Creation of the Tax Incremental District Promotes the Orderly Development of the City

Creation of the District and the implementation of the projects in its Plan will promote the orderly development of the City by eliminating blighted and providing appropriate financial incentives for private development projects. Through use of tax increment financing, the City can attract new investment that results in increased tax base. Development will occur in an orderly fashion in accordance with approved plans so that the Projects will be compatible with adjacent land uses. Development of new uses in the District will add to the tax base and will generate positive secondary impacts in the community such as increased housing opportunities.

SECTION 15:

List of Estimated Non-Project Costs

Non-project costs are public works projects which only partly benefit the District. Costs incurred that do not benefit the District may not be paid with tax increments. Examples of non-project costs are:

- A public improvement made within the District that also benefits property outside the District. That portion of the total Project Costs allocable to properties outside of the District would be a non-project cost.
- A public improvement made outside the District that only partially benefits property within the District. That portion of the total Project Costs allocable to properties outside of the District would be a non-project cost.
- Projects undertaken within the District as part of the implementation of this Project Plan, the costs of which are paid fully or in part by impact fees, grants, special assessments, or revenues other than tax increments.

No improvements to be made within the District will benefit property outside the District. Furthermore, there will be no improvements made outside the District that will only partially benefit the District.

SECTION 16:
Legal Opinion Advising Whether the Plan is Complete
and Complies with Wis. Stat. § 66.1105(4)(f)

Legal Opinion Found on Following Page.



TAGLaw International Lawyers

Brion T. Winters
 Direct Telephone
 414-287-1561
 brion.winters@vonbriesen.com

[], 2024

Mayor
 City of Sheboygan
 828 Center Avenue
 Sheboygan, Wisconsin 53081

RE: Project Plan for City of Sheboygan Tax Incremental District No. 24

Dear Mayor:

Wisconsin Statute §66.1105(4)(f) requires that a project plan for a tax incremental district includes an opinion provided by counsel advising as to whether the project plan is complete and complies with Wisconsin Statute §66.1105.

We have acted as counsel for the City of Sheboygan in connection with the proposed creation of Tax Incremental District No. 24 of the City of Sheboygan (the “**District**”) and the review of the project plan for the District dated [], 2024 (the “**Project Plan**”) for compliance with applicable statutory requirements.

Based upon our review, relying upon the accuracy of the statements set forth in the Project Plan, it is our opinion that the Project Plan is complete and complies with the provisions of Wisconsin Statute §66.1105.

Very truly yours,

von BRIESEN & ROPER, s.c.

Brion T. Winters

40723891_1.DOCX

411 East Wisconsin Avenue, Suite 1000 Milwaukee, WI 53202 Phone 414-276-1122 Fax 414-276-6281

SECTION 17:

Calculation of the Share of Projected Tax Increments Estimated to be Paid by the Owners of Property in the Overlying Taxing Jurisdictions

The following projection is provided to meet the requirements of Wis. Stat. § 66.1105(4)(i)4.

Estimated portion of taxes that owners of taxable property in each taxing jurisdiction overlaying district would pay by jurisdiction.						
Statement of Taxes Data Year:				2022	Percentage	
Sheboygan County				15,129,924	21.12%	
City of Sheboygan				31,920,100	44.56%	
School District of Sheboygan				22,283,436	31.11%	
Lakeshore Technical College				2,303,112	3.21%	
Total				71,636,572		
Revenue Year	Sheboygan County	City of Sheboygan	School District of Sheboygan	Lakeshore Technical College	Total	Revenue Year
2026	0	0	0	0	0	2026
2027	32,444	68,448	47,784	4,939	153,614	2027
2028	32,444	68,448	47,784	4,939	153,614	2028
2029	32,444	68,448	47,784	4,939	153,614	2029
2030	32,444	68,448	47,784	4,939	153,614	2030
2031	32,444	68,448	47,784	4,939	153,614	2031
2032	32,444	68,448	47,784	4,939	153,614	2032
2033	32,444	68,448	47,784	4,939	153,614	2033
2034	32,444	68,448	47,784	4,939	153,614	2034
2035	32,444	68,448	47,784	4,939	153,614	2035
2036	32,444	68,448	47,784	4,939	153,614	2036
2037	32,444	68,448	47,784	4,939	153,614	2037
2038	32,444	68,448	47,784	4,939	153,614	2038
2039	32,444	68,448	47,784	4,939	153,614	2039
2040	32,444	68,448	47,784	4,939	153,614	2040
2041	32,444	68,448	47,784	4,939	153,614	2041
2042	32,444	68,448	47,784	4,939	153,614	2042
2043	32,444	68,448	47,784	4,939	153,614	2043
2044	32,444	68,448	47,784	4,939	153,614	2044
2045	32,444	68,448	47,784	4,939	153,614	2045
2046	32,444	68,448	47,784	4,939	153,614	2046
2047	32,444	68,448	47,784	4,939	153,614	2047
2048	32,444	68,448	47,784	4,939	153,614	2048
2049	32,444	68,448	47,784	4,939	153,614	2049
2050	32,444	68,448	47,784	4,939	153,614	2050
2051	32,444	68,448	47,784	4,939	153,614	2051
2052	32,444	68,448	47,784	4,939	153,614	2052
843,542				1,779,648	1,242,373	128,406
3,993,968						

Notes:

The projection shown above is provided to meet the requirements of Wisconsin Statute 66.1105(4)(i)4.