



Town of Pilot Mountain
Town Hall 124 West Main Street Pilot Mountain, NC 27041
Monday, May 10, 2021, 7:00 PM

BOARD OF COMMISSIONERS REGULAR MEETING AGENDA

Call to Order/Moment of Silence/Pledge of Allegiance

Adoption of Agenda

Public Hearings

- [1.](#) Public Hearing-Rezoning 2021-REZ-01

Public Comment

Anyone may speak on any issue. Before speaking, please state your name and address. Please limit comments to three minutes. Comments may also be submitted to publiccomment@pilotmountainnc.org.

Consent Agenda

- [2.](#) Approval of Minutes

Board & Committee Reports

- [3.](#) ABC Board Report

New Business

- [4.](#) Surry Communications Presentation
- [5.](#) FY 2021 Budget Amendment 3

Administrative Reports

- [6.](#) Town Manager and Staff Reports

Mayor and Commissioners Comments

Closed Session


Other Business

Adjourn

Town of Pilot Mountain

May 10, 2021 Board of Commissioners Meeting

Staff Report



May 3, 2021

To: Mayor Cockerham & Board of Commissioners
From: Andy Goodall Jr. - Town Planner
Subject: 2021-REZ-01 (RL to GM)

A. ACTIONS REQUESTED BY THE BOARD OF COMMISSIONERS

1. Motion to adopt a statement approving the proposed zoning amendment and describing its consistency with the plan; or
2. **Motion to adopt a statement approving the proposed zoning amendment and declaring that it also amends the plan, along with an explanation of the change in conditions to meet the development needs of the community that were taken into account in the zoning amendment;** or
3. Motion to adopt a statement rejecting the proposed zoning amendment and describing its consistency or inconsistency with the plan.

With each of these alternatives, the statement is also to include an explanation of why the governing board deems the action reasonable and in the public interest.

B. REQUIRED VOTES TO PASS REQUESTED ACTIONS

A majority vote is required to pass the requested actions.

C. BACKGROUND

Property Owner(s): Jimmy R. Lynch & Sons, Inc.
314 S. Academy Street
Pilot Mountain, NC 27041

Applicant: Jimmy R. Lynch & Sons, Inc.
314 S. Academy Street
Pilot Mountain, NC 27041

Property Address: 400 block of Nelson Street (ETJ)

Property Parcel Number: 5975-01-09-4288-602

Rezoning Area:	23.9 acres
Current Use:	Vacant
Current Zoning District:	<i>RL (Residential - Low Density)</i>
Proposed Zoning District:	<i>GM (General Manufacturing)</i>

D. ZONING CRITERIA

General Manufacturing District Definition

The *GM* district is established for those areas of the community where the principal use of land is for manufacturing, industrial and warehousing uses. These uses, by their nature, may create some nuisances, which are not properly associated with residential, institutional, commercial and/or service establishments. These uses normally seek outlying locations on large tracts of land where the operations involved do not detract from the developmental potential of nearby undeveloped properties.

Town of Pilot Mountain Land Use Plan (2005-2015)

Business and Industrial Development

Continue to provide a good environment for a broad range of industrial and business uses that build on the area economy and strengthens the community’s overall quality of life.

Objectives:

1. **Encourage a diverse mix on industries and businesses.**
2. **Encourage location of industrial development in designated areas.**
3. Protect designated industrial areas and existing industrial sites from incompatible land uses.
4. Seek a balance between the benefits of economic development and the possible negative impacts that certain types of industry might have on the environment and overall quality of life of the residents.
5. Encourage adaptive re-use of former manufacturing and /or warehousing buildings and sites.

Strategies:

1. Continue to promote Pilot Mountain’s exceptional quality of life and natural resources to recruit new business and industry.
2. **Identify areas most suitable for industrial development.**
3. Explore “best practices” to successfully recruit high tech industry.
4. Revise *Zoning Ordinance* to develop heavy and light industrial districts.

- Utilize site planning that encourages well-planned, quality industrial development.

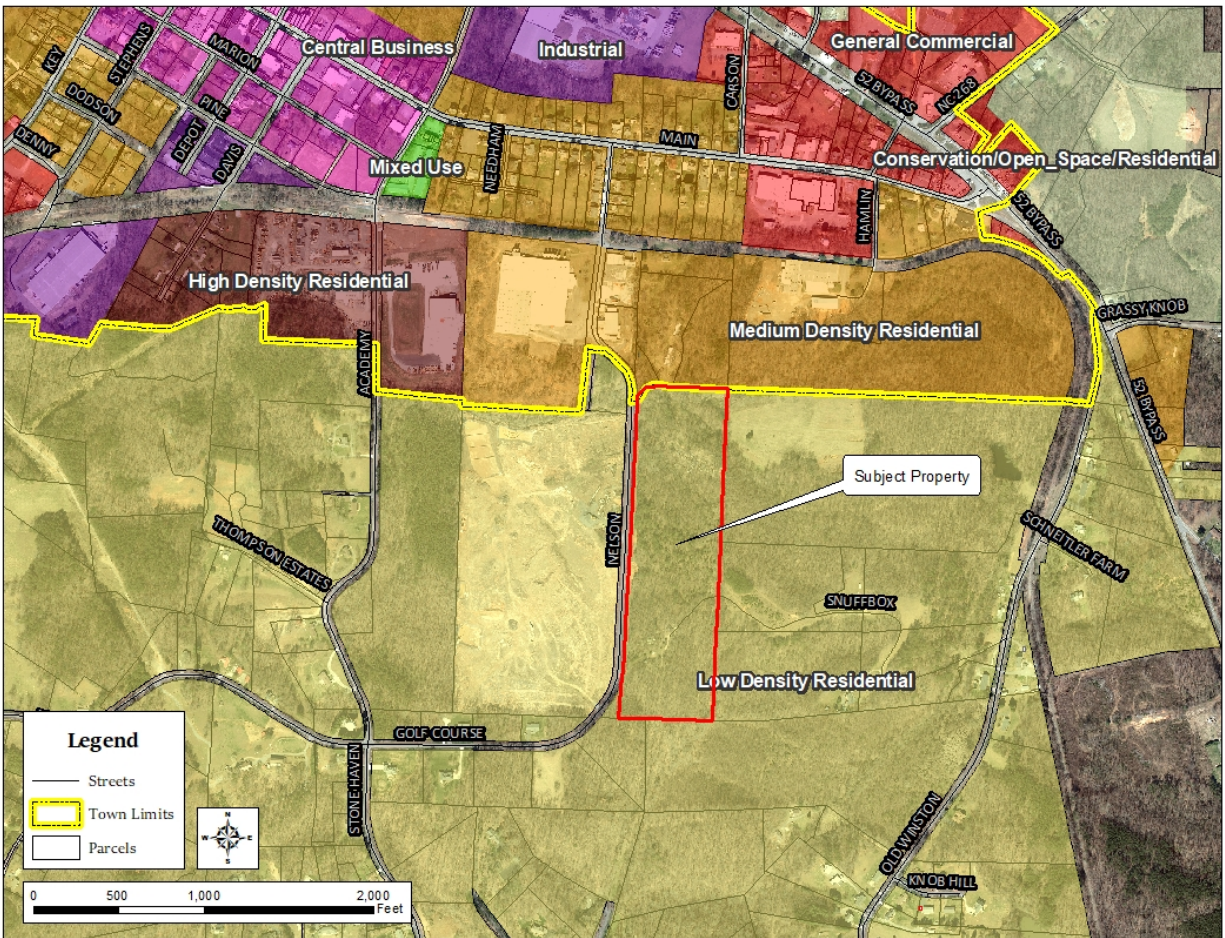


Figure 1 - Future Land Use Map

Low Density Residential (Future Land Use Recommendation)

These areas are primarily located outside of the town’s corporate limits and public utilities may or may not be provided. Intense subdivision development is not recommended in these areas due to water supply concerns and lack of infrastructure to support growth. The overall maximum density ranges from one (1) to two (2) dwelling units per acre depending on the amount of open space provided. Compact residential neighborhoods that set aside significant natural vistas, parkland and landscape features and other rural heritage features for permanent conversation are encouraged. Development considerations include environmental impacts, urban sprawl, provision of open space and natural features and vistas and the availability of adequate infrastructure.

Area Zoning

(See Attachment 2 for zoning map of the surrounding area)

E. STAFF COMMENTS

This request is a general rezoning, therefore all allowable uses in the *GM* district should be evaluated when making a decision. Please refer to the Table of Uses in the *Town of Pilot Mountain Unified Development Ordinance* to compare allowable uses by zoning district.

F. PLANNING & ZONING BOARD REVIEW

The Planning & Zoning Board reviewed the request on April 20, 2021. Two (2) adjacent property owners attended the meeting to ask questions about the proposed use of the property, but did not indicate that they were opposed to the zone change. The Planning & Zoning Board voted (3-2) to recommend approval of the request and to amend the Future Land Use map. The Board found that while the rezoning request is not consistent with the *Town of Pilot Mountain Land Use Plan's* "Low Density Residential" future land use classification, it is consistent with the definition of the *GM* zoning district, the adjacent 163-acre *GM* zoning district and several of the Plan's *Business and Industrial Development* objectives and strategies. The two (2) dissenting members were not opposed to the change, but preferred the use of conditional district zoning to limit the number of uses that could occur on the property in the future.

G. NCGS 160D-605

Consistency Statement

When adopting or rejecting any zoning amendment, the governing board shall also approve a statement describing whether its action is consistent with an adopted comprehensive plan and any other officially adopted plan that is applicable, and briefly explain why the board considers the action to be taken to be reasonable and in the public interest. The statement shall be one of the following:

1. A statement approving the proposed zoning amendment and describing its consistency with the plan; or
2. A statement approving the proposed amendment and declaring that this also amends the plan, along with an explanation of the change in conditions to meet the development needs of the community that were taken into account in the zoning amendment; or
3. A statement rejecting the proposed zoning amendment and describing its consistency or inconsistency with the plan.

H. ATTACHMENTS

1. Rezoning Application
2. Area Zoning Map



TOWN OF PILOT MOUNTAIN

124 W. Main Street · Pilot Mountain, NC 27041
(336) 368-2247 · Fax (336) 368-9532

Rezoning Application

Case # 2021-REZ-01	Receipt #
---------------------------	-----------

Project Information

Date of Application 3/5/2021
Name of Project Jimmy R. Lynch & Sons Inc. Storage Yard
Tax Parcel Number(s) 5975-01-09-4288-602
Address Nelson St. Property Size 23.9 AC
Current Zoning District RL Proposed Zoning District GM
Overlay District(s) _____

Contact Information

Applicant <u>Jimmy R. Lynch & Sons Inc.</u>	Property Owner <u>Jimmy R. Lynch & Sons Inc.</u>
Address <u>314 S. Academy St.</u>	Address <u>314 S. Academy St.</u>
City, State, Zip Code <u>Pilot Mountain, NC 27041</u>	City, State, Zip Code <u>Pilot Mountain, NC 27041</u>
Telephone <u>336-368-4047</u>	Telephone <u>336-368-4047</u>
Email address <u>dlynch@jrlynchandsons.com</u>	Email address <u>dlynch@jrlynchandsons.com</u>
Signature _____	Signature (required) <u>[Signature]</u>

Description of Request

A) Briefly explain the nature of this request.

Property is currently zoned RL. We would like to have zoning changed to GM. The company wishes to use this property for equipment & material storage.

B) Provide a statement regarding the consistency of this request with town plans and the surrounding land uses.

The properties that about the northern end are already zoned Gm. (PID's 597501094288601, 597617003422, 59761700212)

This request just moves the zoning further down the street. The property across the street is also zoned Gm (PID 6916500996011)

C) Provide a statement regarding the reasonableness of the rezoning request.

The zoning request moves the Gm zoning further down the street. See items A & B above.

Notice and Hearing Requirements

All applications for rezoning must be reviewed by the Town of Pilot Mountain Planning Board before proceeding to the Board of Commissioners for public hearing and decision. The Planning Board will review applications for rezoning at its next meeting following submission of the application and filing fee if the application is submitted at least thirty days in advance of the regular meeting date. Following review and recommendation by the Planning Board, the matter will be forwarded to the Board of Commissioners. Following the receipt of notification of a pending rezoning, the Board of Commissioners will schedule a public hearing for the next available meeting that allows for sufficient time for the Town to mail and publish the statutorily required notices. All applications for rezoning must be published in the newspaper once a week for two consecutive weeks and all adjoining property owners must receive a mailed notice at least ten days prior to the hearing.

Meeting Dates

Planning Board Meeting Date: April 20, 2021

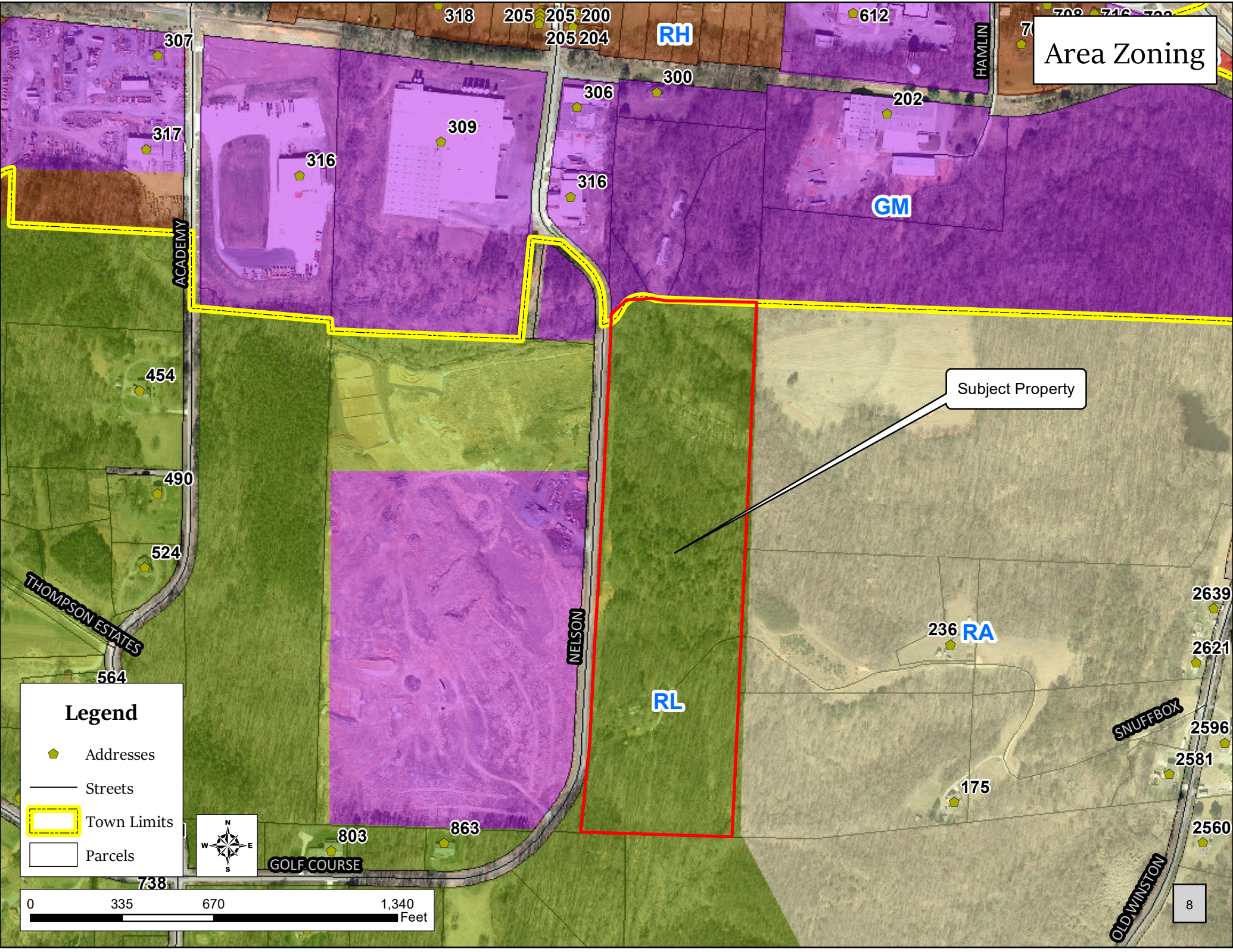
Planning Board Decision: (3-2) Approve

Board of Commissioners Meeting Date: May 10, 2021

Board of Commissioners Decision: _____

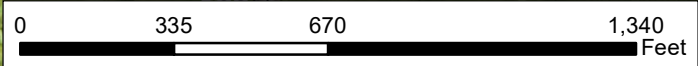
Rezoning Application Fee: \$500.00 + \$50.00 advertising fees

Area Zoning



Legend

- Addresses
- Streets
- Town Limits
- Parcels



Subject Property

**Town of Pilot Mountain
Board of Commissioners Meeting
Monday, March 18, 2021
Work Session via Zoom 6:00 PM**

Members Present: Mayor Evan Cockerham, Commissioner Rachel Gilley, Commissioner Donna Kiger, Commissioner Scott Needham and Commissioner Dwight Atkins

Staff Present: Town Manager, Michael Boaz, Town Clerk, Holly Utt and Police Chief Robbie Jackson

Call to order 6:00 PM

Mayor Cockerham called the meeting to order at 6:00 PM. After a moment of silence, Commissioner Kiger led the Pledge of Allegiance.

Adoption of Agenda

Commissioner Needham made a motion to adopt the agenda as presented and it was unanimous.

Old Business

1. UDO Text Amendments

Commissioner Collins made a motion to approve the UDO text amendments as presented and it was unanimous.

2. Road Project Interim Financing

Mr. Boaz explained that the town would need to secure interim financing to pay for work that the NC DOT will be doing to resurface the roads. The town will not be able to draw down funds from the USDA until the work is completed. HomeTrust Bank has offered financing for two years at 1.74%. Commissioner Atkins made a motion to approve Resolution 2021-04 and it was unanimous.

3. Brush Collection Options

Mr. Boaz presented options for brush collection. He recommended that the Board go with the contractor that will be doing the landscaping services for the town. They will provide the same collection method that citizens are accustomed to. Discussion ensued about the services proposed for landscaping and brush pick up. It was the consensus of the Board to have the manager draft a three year contract and present to the Board at the April meeting.

New Business

1. American Rescue Plan

Mr. Boaz explained that the President had recently signed the American Rescue Plan with a provision that allows direct allocation to local governments. The town will receive \$410,000 in two separate allocations. The first will be made by June 15, 2021 and the second later in FY 2022. Mr. Boaz stated that the current plan for the town would be use the first allocation to pay off water/sewer debt incurred by customers during the pandemic and use the remainder for

water/sewer projects. The second allocation could be used to pay off more water/sewer debt and possibly make distributions to non-profits and small businesses.

2. Parklet/Pedlet Discussion

Mr. Boaz explained that a parklet/pedlet would allow businesses on Main Street to have on-street seating. This would help with business restrictions due to Covid and would also give the businesses a preview of what things will look like once the streetscape is completed. Mr. Boaz asked if the Board would like staff to spend time developing guidelines for these parklet/pedlet. It was the consensus of the Board to have staff draft a proposal for review at a later date.

3. Skatepark Discussion

Commissioner Needham stated that he had been contacted about the possibility of a skate park. Mr. Boaz asked the Board if this is something that the town could support. Discussion ensued about location, funding and layout. Possible locations included Nelson Acres and Depot Street. Commissioner Needham also mentioned the possibility of using the water plant and connecting it to Nelson Acres.

Other Business

No other business to discuss.

Adjourn or Recess

Commissioner Collins made a motion to adjourn and it was unanimous.

Respectfully Submitted:

Attest:

Holly Utt
Town Clerk

Evan Cockerham
Mayor

**Town of Pilot Mountain
Board of Commissioners Meeting
Monday, April 12, 2021
Regular Meeting via Zoom 7:00 PM**

Members Present: Mayor Evan Cockerham, Commissioner Rachel Collins, Commissioner Donna Kiger, Commissioner Scott Needham and Commissioner Dwight Atkins

Staff Present: Town Manager, Michael Boaz, Town Clerk, Holly Utt, Police Chief Robbie Jackson and Town Attorney, Ed Woltz

Mayor Cockerham announced that there is currently a disruption of water service in the Dodson Mill Road, Northview Drive and Saddle Drive area. Crews are working as quickly as possible to get service restored. The water line was broken by an outside contractor.

Call to order 7:00 PM

Mayor Cockerham called the meeting to order at 7:00 PM. After a moment of silence, Commissioner Kiger led the Pledge of Allegiance.

Adoption of Agenda

Commissioner Collins made a motion to adopt the agenda as presented and it was unanimous.

Public Comment

No comments

Consent Agenda

- March 8, 2021 Meeting

Commissioner Atkins made a motion to approve the consent agenda and it was unanimous.

Board & Committee Reports

February 2021 sales were \$150,924, an increase of 32.96% over February 2020 sales of \$113,732. On behalf of Billy Pell, Mr. Boaz commended the employees of the ABC Store for their hard work and especially store manager, Paula Jones.

Unfinished Business

Landscaping/Brush/Leaves Contract

Mr. Boaz stated that he had met with the landscaping contractor and they have agreed to pick up leaves and brush at no extra charge to the town. Commissioner Needham made a motion to approve the contract with Pilot Knob Landscaping and it was unanimous.

AMP Final Report

Mr. Boaz presented the final report for the Asset Inventory Assessment (AIA). It contains three different Capital Improvement Plans (CIP), minimal, moderate and full plans, for Board consideration. He explained the differences in each plan and suggested that the Board adopt the full CIP plan. Commissioner Kiger asked if anyone had expressed interest in tapping in with the inter-connect project.

Mr. Boaz stated that some people had requested the tap in lieu of payment for the easements and additional customers are expected. Commissioner Needham made a motion to adopt the AMP with Full CIP option and it was unanimous.

New Business

FY 2021-2022 Budget Presentation

Mr. Boaz presented the proposed budget for FY 2021-2022. The Board will hold a budget workshop on April 22, 2021 at 6pm to review the General Fund proposed budget.

Administrative Reports

Town Manager's Report

- Budget Meeting on April 22, 2021 at 6pm for discussion on the proposed FY 2021-2022 budget
- Applications have been received for the Public Works Director's job and interviews will be scheduled. This process should be complete in advance for the May meeting
- The PW crew is currently repairing water lines that were broken and bulk item pick-up will be delayed
- No events scheduled for April and May. He addressed public comments that the town was discouraging people from coming downtown and shopping at businesses. He encouraged people to come downtown and patronize the businesses but, due to Governor Cooper's order that specifically states street festivals, no officially organized events can be held at this time.

Mayor and Commissioners Comments

Commissioner Atkins: Commended everyone involved for their forward thinking into the water/sewer infrastructure. Excited about the new businesses coming to town.

Commissioner Kiger: Thanked everyone for supporting local businesses. She reminded everyone that we have to abide by the Governors order. She is very disheartened by the political comments when it has nothing to do with politics. She noted all the new businesses that have opened up during the pandemic, while other cities and towns have lost businesses. The grand re-opening of The Pilot Diner will be on April 15th.

Commissioner Needham: He commended everyone that helps bring events to town and all the work that goes into it. We have more events per capita than anyone. It is discouraging to all that volunteer not to be able to have the events but it is more discouraging that people say that we don't want them here. He encouraged people to come into the town and shop local and support the business and enjoy the small town charm and natural resources. He commended the PMPD for the recent arrests

Commissioner Collins: The grand opening of the playground at the Armfield Center was a success. She congratulated Paulette Lowe on her new business opening up, Active Wear on Main. On a personal note, she got to ring the bell today for her last treatment!

Mayor Cockerham: Mayor Cockerham reiterated what other Board members had said. He asked that everyone take a step back and think about what the town has invested in businesses and events over the last few years. He asked that people not punish the town or businesses. Covid has been an unknown for everyone and Pilot has stayed strong through the whole ordeal. There are tentative plans

for a food truck festival in late June and hopefully a car show in July, all depending on the Executive orders from the Governor.

Other Business

No other business to discuss.

Adjourn or Recess

Commissioner Atkins made a motion to adjourn and it was unanimous.

Respectfully Submitted:

Attest:

Holly Utt
Town Clerk

Evan Cockerham
Mayor

**Town of Pilot Mountain
Board of Commissioners Work Session
Thursday, April 22, 2021 at 6:00 PM**

Members Present: Mayor Evan Cockerham, Commissioner Donna Kiger, Commissioner Rachel Collins, Commissioner Dwight Atkins and Commissioner Scott Needham

Staff Present: Town Manager, Michael Boaz and Town Clerk, Holly Utt

The following items were discussed: Fiscal Year 2021-2022 Budget – General Fund

Mr. Boaz reviewed the proposed budget for the General Fund. He noted that the ad valorem tax rate will remain the same at \$0.57. This is a property tax revaluation year. Sales tax growth has been strong during the current fiscal year and it expected to continue. Other revenues are relatively the same as the current fiscal year. Profit sharing with from the ABC Store continues to be strong

Expenditures:

10-4110 – Governing Body

- Total of 27% decrease compared to current FY. In the current FY, Professional Services are higher due to having to hire a second firm to prepare financial statements at the request of the LGC.

10-4120 – Administration

- Total of 14% increase compared to current FY. The plan is to do a study of General Fund assets.

10-4490 – Community & Economic Development

- Total of 13% decrease compared to current FY. The only major change is contributions to non-profits that have lose income as a result of the pandemic. The plan is to use part of part of the American Rescue Plan Act to contribute \$25K to the Armfield Center and \$15K to the Pilot Mountain Civic Club.

10-4495 – Downtown Revitalization

- Total of 63% increase compared to current FY. The biggest change would be to have a full time position or add another part time position.
- The \$35K budgeted for capital expenditures is for a grant program for small businesses. More information to follow since this is relatively new.

10-4510 – Public Safety

- Adds Detective position
- Add two more vehicles which will complete the rotation plan and allow for officers to have take home vehicles.

10-4560 – Streets

- No major changes
- The plan is to buy smaller equipment that will fit in the trucks to spread salt. This will allow the PW department to spread the salt and push snow at the same time.

10-4570 – Powell Bill

- No increase
- This allows for a transfer to the Capital Project fund to the street paving project

10-4580 – Sanitation

- Eliminates temporary labor in exchange for landscaping contract
- No increase in Waste Management services

10-4620- Pilot Center

- No changes

10-4630 – Library

- No changes

10-9100 – Debt Service

- This department covers debt service for the following: Pilot Center Loan and Police Department vehicles

Commissioner Atkins made a motion to adjourn and it was unanimous.

Respectfully Submitted:

Attest:

Holly Utt
Town Clerk

Evan Cockerham
Mayor

**Town of Pilot Mountain
Board of Commissioners Special Meeting
Tuesday, May 4, 2021
Special Meeting via Zoom 3:00 PM**

Members Present: Mayor Evan Cockerham, Commissioner Rachel Gilley and Commissioner Donna Kiger

Staff Present: Town Manager, Michael Boaz and Town Clerk, Holly Utt

Mayor Cockerham called the meeting to order at 3:00 PM

Commissioner Kiger made a motion to approve the Project Budget Ordinance – Mount Airy Interconnect Project and it was unanimous.

Commissioner Collins made a motion to adjourn and it was unanimous.

Respectfully Submitted:

Attest:

Holly Utt
Town Clerk

Evan Cockerham
Mayor



TOWN OF PILOT MOUNTAIN
BOARD OF COMMISSIONERS MEETING

ABC Board Report	
<u>Background Information:</u>	
ABC Board Chairman Billy Pell provided the monthly report on the ABC Store. March 2020: 151,708 March 2021: 178,069 Increase of 16.43%	
<u>Staff Recommendation:</u>	Information only
<u>Possible Board of Commissioner Actions</u>	
<ul style="list-style-type: none">• Take no action	
<u>Attachments</u>	
<ul style="list-style-type: none">• None	



TOWN OF PILOT MOUNTAIN
BOARD OF COMMISSIONERS MEETING

Surry Communications Presentation	
<u>Background Information:</u>	
Surry Communications CEO Richie Parker will be at the meeting to let the Board know about Surry Communications.	
<u>Staff Recommendation:</u>	Information only.
<u>Possible Board of Commissioner Actions</u>	
<ul style="list-style-type: none">• Information only	
<u>Attachments</u>	
<ul style="list-style-type: none">• NA	

Town of Pilot Mountain Broadband options for residents

May 10, 2021

Surry Communications

Richie Parker

Disclaimer

- Town of Pilot Mountain is a customer of Surry Communications.
- I will provide a fair and objective presentation of industry facts.

What is the internet?

- Internet – a global computer network providing a variety of information and communication facilities, consisting of interconnected networks using standardized communication protocols.
- Broadband – the transmission of wide bandwidth data over a high speed internet connection.
- Connectivity – the ability of a computer, program, device, or system to connect with one or more others

How do you connect to the internet?

- Landline

- Dialup and DSL modems connect across twisted copper pair
- Cable modems connect across coax cable
- NID (Network Interface Device) connect across fiber optic cable

- Wireless

- Wi-Fi connects device to a router that is very close
- Mobile wireless connects mobile device to tower site
- Fixed wireless connects stationary device to tower site.

- Satellite

- Modems connect through dish to Low Orbit Satellite.

FCC definition of “high speed” internet

- According to the FCC, the definition of broadband internet is a minimum of 25 Mbps download and 3 Mbps upload broadband speed.

Not all connections are equal.

- Satellite

- Pros

- Great option for rural locations. Were cost for construction of landline is expensive on a per subscriber basis in very sparsely populated areas.
 - FCC Broadband level bandwidth speeds are possible.
 - Quick recovery post-disaster.

- Cons

- Expensive for customer compared to other services.
 - High latency and slower than coax or fiber.
 - Vulnerable to bad weather.

Not all connections are equal.

- Wi-Fi Wireless supplied by business owner etc.
 - **Pros**
 - Typically faster than mobile or cellular wireless.
 - Signal stability.
 - **Cons**
 - Not as easily accessed as mobile or cellular wireless.
 - “Public” hotspots have security risks.
 - Speed decreases as distance from signal source increases.
 - Limitations on the number of users at any one time.

Not all connections are equal.

- Mobile (or Cellular) Wireless

- Pros

- FCC Broadband level bandwidth speeds are possible.
 - Connection is sent through airwaves to a mobile device, i.e. smartphone, so internet can be accessed wherever you have mobile wireless signal.
 - 5G can provide 100 Mbps.

- Cons

- Bandwidth variances based on tower signal strength etc.
 - 5G not everywhere for all mobile wireless providers.

Not all connections are equal.

- Fixed Wireless

- Pros

- FCC Broadband level bandwidth speeds are possible.
 - Connection is sent through airwaves and doesn't require physical landlines to the structure.

- Cons

- Expensive for customer compared to other services.
 - Requires line of sight connection with the access point or tower in most cases.
 - You need to be within 10 miles of the access point or tower.

Not all connections are equal.

- Wireless requires “wires”
 - Wi-Fi, Mobile Wireless or Fixed Wireless requires a fiber or copper cable for backhaul from router or tower back to equipment or aggregate location.
 - Then transmit information back to another location.
 - Wireless section of internet connection is very small in whole picture, usually line of site

Not all connections are equal.

- Dial up or ADSL across twisted copper pair landline
 - **Pros**
 - Uses existing twisted copper pairs going to premise.
 - **Cons**
 - Broadband speed is lowest of all landline options.
 - Broadband speed is dependent on distance away from equipment.
 - 18,000 feet or about 3 miles is theoretical limit.
 - Higher latency compared to other landline options.
 - Broadband speeds are Asymmetrical. Upload speed is very low.

Not all connections are equal.

- Cable Modem across coax landline
 - **Pros**
 - FCC Broadband level bandwidth speeds are possible.
 - Higher speeds and lower latency than DSL.
 - Uses existing coax to a premise.
 - **Cons**
 - Bandwidth generally shared with neighbors. All bandwidth traveling across single conductor in the coaxial cable.
 - Speed often slows during peak times, due to bandwidth sharing.
 - Requires powered components (amps and line extenders) to boost signal.

Not all connections are equal.

- Fiber to the Premise across optical fiber landline
 - **Pros**
 - FCC Broadband level bandwidth speeds are possible.
 - Highest speeds and lowest latency compared to other landline services and wireless services.
 - Offer 1 Gbps or 1,000 Mbps
 - Reliable and future proof technology.
 - Speeds not affected by distance from equipment.
 - Symmetrical speeds available. Same download speed as upload speed.
 - **Cons**
 - Requires new, expensive construction from equipment to premise.
 - Time line for installs can be slow.

FCC Broadband Map (Downtown)

Federal Communications Commission Fixed Broadband Deployment

Home Location Summary Area Summary Area Comparison Provider Detail Data Download About

Address Pilot Mountain, North Carolina, United States

All Providers Reporting Service

Census block ID: 371719312001055

Number of Fixed Residential Broadband Providers

Broadband

Technology ADSL, Cable, Fiber, Fixed Wireless, Satellite, Other
Speed $\geq 25/3$ Mbps
Date June 2020 (latest public release)

Provider	Tech	Down (Mbps)	Up (Mbps)
Surry Telephone Membership Corporation	Fiber	1000	1000
Charter Communications	Cable	940	35
CenturyLink, Inc.	ADSL	60	5
ViaSat, Inc.	Satellite	35	3
CenturyLink, Inc.	ADSL	30	1.5
Hughes Network Systems, LLC	Satellite	25	3
VSAT Systems, LLC	Satellite	2	1.3
Telephone and Data Systems, Inc.	Fixed Wireless	2	0.064

mapbox © Mapbox © OpenStreetMap Improve this map

FCC Broadband Map

- Fixed broadband providers submit data twice a year.
- Provide what technology used to provide broadband to customer.
 - Fiber, Cable, ADSL, Fixed Wireless, Satellite etc.
- Provide maximum attainable broadband speeds across the respective technology per census block.
- Provide actual broadband subscription across the respective technology per census track.
- Current information from June 2020 submission.
- Map is used to determine eligible funding for broadband projects.
- Mobile broadband providers submit different report.

Pilot Mountain without satellite providers.

Federal Communications Commission Fixed Broadband Deployment

Home Location Summary Area Summary Area Comparison Provider Detail Data Download About

Address Pilot Mountain, North Carolina, United States

All Providers Reporting Service
Census block ID: 371719312001055

Number of Fixed Residential Broadband Providers

0 1 2 3 4 6 12 or more

Broadband

Technology ADSL, Cable, Fiber, Fixed Wireless, Other
Speed $\geq 25/3$ Mbps
Date June 2020 (latest public release)

Provider	Tech	Down (Mbps)	Up (Mbps)
Surry Telephone Membership Corporation	Fiber	1000	1000
Charter Communications	Cable	940	35
CenturyLink, Inc.	ADSL	60	5
ViaSat, Inc.	Satellite	35	3
CenturyLink, Inc.	ADSL	30	1.5
Hughes Network Systems, LLC	Satellite	25	3
VSAT Systems, LLC	Satellite	2	1.3
Telephone and Data Systems, Inc.	Fixed Wireless	2	0.064

mapbox © Mapbox © OpenStreetMap Improve this map

Map is not always accurate!?

Federal Communications Commission Fixed Broadband Deployment

Home **Location Summary** Area Summary Area Comparison Provider Detail Data Download About

Coordinates 36.366153, -80.490476

36.366153, -80.490476
Report an error

All Providers Reporting Service
Census block ID: 371719312003034

Number of Fixed Residential Broadband Providers
0 1 2 3 4 6 12 or more

Broadband
Technology ADSL, Cable, Fiber, Fixed Wireless, Other
Speed ≥ 25/3 Mbps
Date June 2020 (latest public release)

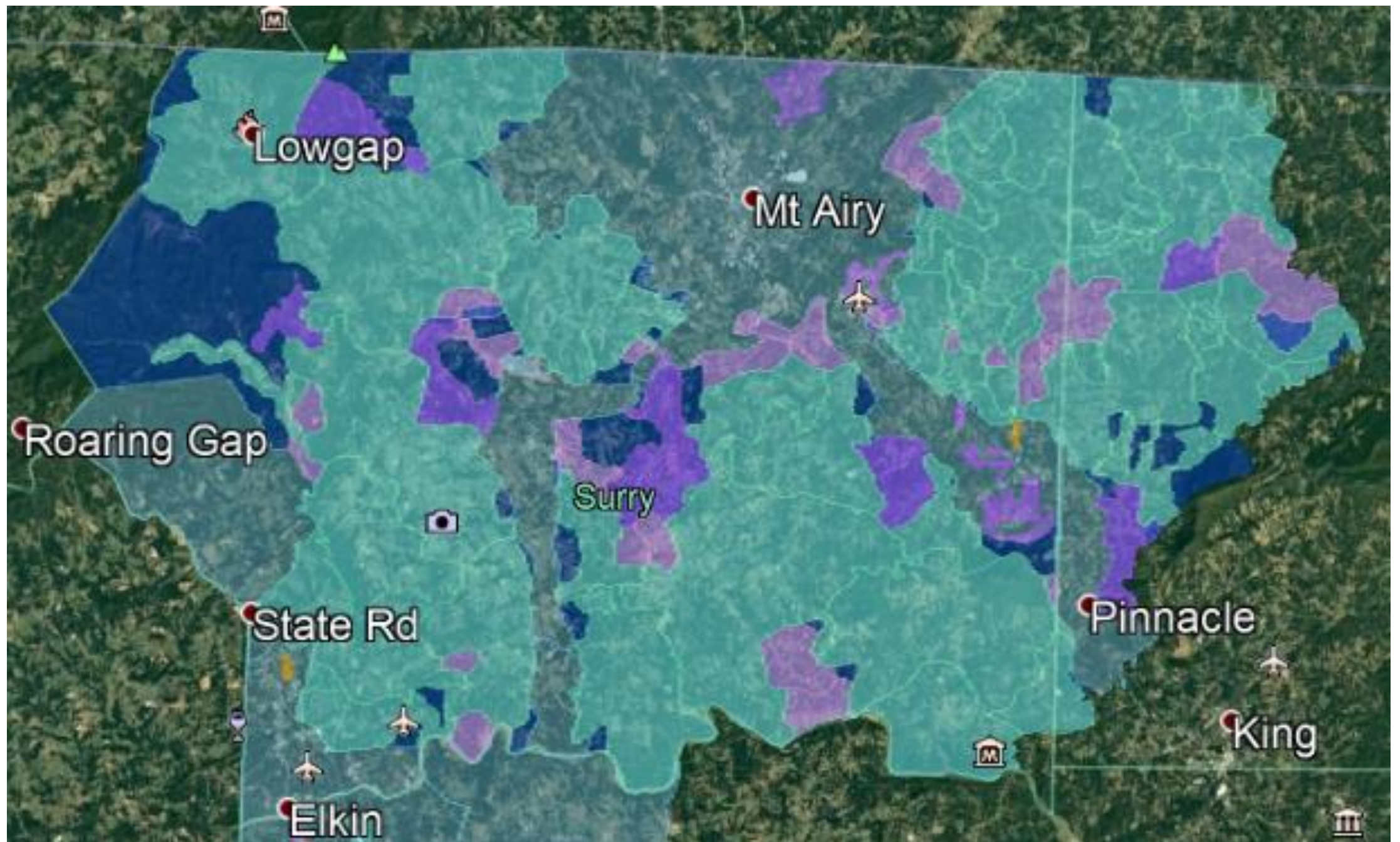
Provider	Tech	Down (Mbps)	Up (Mbps)
Surry Telephone Membership Corporation	Fiber	1000	1000
Surry Telephone Membership Corporation	Fiber	1000	1000
Charter Communications	Cable	940	35
CenturyLink, Inc.	ADSL	40	3
ViaSat, Inc.	Satellite	35	3
Hughes Network Systems, LLC	Satellite	25	3
CenturyLink, Inc.	ADSL	10	0.75
Telephone and Data Systems, Inc.	Fixed Wireless	2	0.064
VSAT Systems, LLC	Satellite	2	1.3

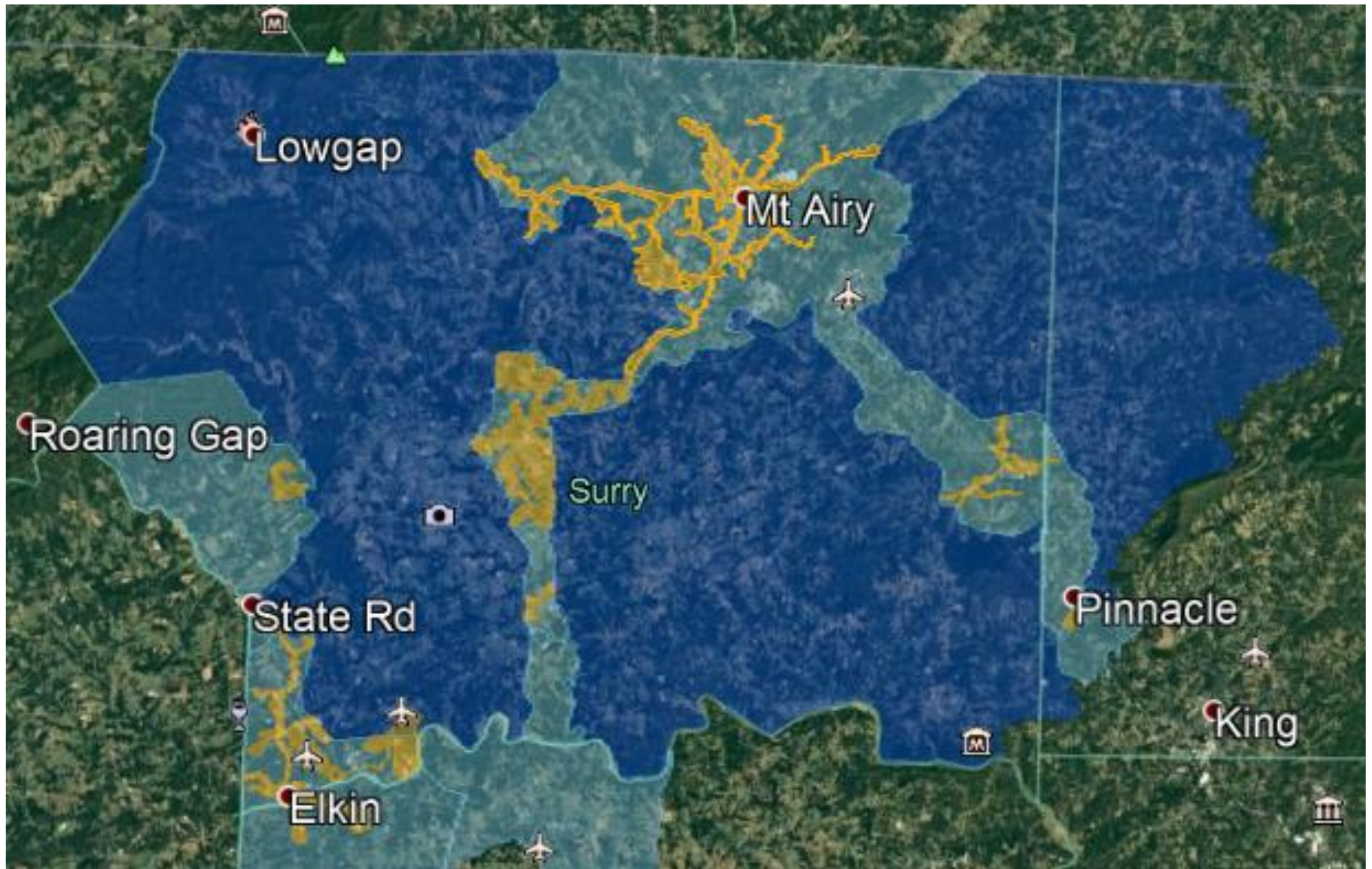
mapbox © Mapbox © OpenStreetMap Improve this map

Un-Served versus Under-Served?

- Un-Served; resident has no internet service options.
- Under-Served; resident does not have 25/3 Mbps internet service options.
- Both can be effected by personal choice, economic factors or service provider.









Piedmont Communications Services, Inc.

- This is our competitive subsidiary.
- Started construction of fiber network around 2010.
- Big construction phase in 2021.
- Apologize for extra work to public works department with recent construction projects.

- Will be looking for future projects in residential areas.
- Want to work with the town on future projects that helps residents, businesses and visitors.

Smart Rural Community!

- Through the commitment of Surry Communications to provide fiber services we have been accredited through NTCA (the Rural Broadband Association)



NTCA description of Smart Rural Community!

- The network of Smart Rural Community providers work tirelessly to keep small-town America connected. They lead and collaborate on broadband-enabled projects that improve economic development, provide technology for advancing education and enhance state-of-the-art health care through telemedicine. These initiatives, among others, help to connect rural communities and keep them advancing towards a future-proof sustainable infrastructure.

Surry Communications is also Gig-Certified!

- Our Fiber to the Premise network can offer 1 Gbps or 1,000 Mbps internet speeds!

How does this help Pilot Mountain?

- Pilot Mountain is a Smart Connected Community!
- Pilot Mountain can market to potential residents and businesses that Fiber to the Premise is available!

What can residents do with FTTP internet?

- Telework from their homes.
- Telemedicine from their homes.
- Remote Learning (primary education to higher education)
- Smart Homes with Internet of Things
 - Cameras, Automation of lights, heating, etc.
- Social Connections to family and friends
- Entertainment

- The higher download and upload speeds are favorable for these applications.

What can businesses do with FTTP internet?

- Internet connection for operation of business
- Internal and guest Wi-Fi network
- Metro Ethernet connections to establish WAN between locations
- Telemedicine if needed for employee health care
- Off site storage of data that is not in the “cloud”
- Management for Internet of Things
 - Cameras, Automation of lights, heating, etc.

- The higher download and upload speeds are favorable for these applications.

What can Town of Pilot Mountain do with FTTP?

- Internet connection for operation of business
- Internal and guest Wi-Fi network
- Metro Ethernet connections to establish WAN between locations
- Telemedicine if needed for employee health care
- Off site storage of data that is not in the “cloud”
- Management for Internet of Things
 - Cameras, Automation of lights, heating, etc.

- The higher download and upload speeds are favorable for these applications.

What does Smart Rural Community do?

A light blue square with a dark blue document icon in the center. The icon is a rectangle with a folded top-right corner. The word "Telework" is written in bold black text across the center of the icon.

Telework

A light blue square with a dark blue document icon in the center. The icon is a rectangle with a folded top-right corner. The word "Telemedicine" is written in bold black text across the center of the icon.

Telemedicine

A light blue square with a dark blue document icon in the center. The icon is a rectangle with a folded top-right corner. The words "Precision Agriculture" are written in bold black text across the center of the icon.

**Precision
Agriculture**

Thank you!

Questions?



Richie Parker

Chief Executive Officer

p: [336-374-5021](tel:336-374-5021)

w: surry.net e: parkerr@surrytel.com





TOWN OF PILOT MOUNTAIN
BOARD OF COMMISSIONERS MEETING

FY 2021 Budget Amendment 3	
<u>Background Information:</u>	
This amendment is needed to reflect the transfer from the Capital Reserve Fund to the Mt. Airy Interconnect Project to pay the loan/grant closing fee.	
<u>Staff Recommendation:</u>	Staff recommends the approval of this budget amendment.
<u>Possible Board of Commissioner Actions</u>	
<ul style="list-style-type: none">• Approve the budget amendment.• Make changes to and approve the budget amendment.• Deny approval of budget amendment.• Take no action.• Table until a later date.	
<u>Attachments</u>	
<ul style="list-style-type: none">• FY 2021 Budget Amendment 3	

Town of Pilot Mountain, North Carolina
FY 2020 – 2021 Budget Ordinance

Amendment No. 2021-03

BE IT ORDAINED by the Pilot Mountain Board of Commissioners that the 2020-2021 Budget Ordinance be amended as follows:

REVENUES	-
Increase 95-3990-0000 – Fund Balance Appropriated	\$52,010.00
EXPENDITURES	-
Decrease 95-7000-9999 – Contribution to Capital Reserve	\$54,990.00
Increase 95-7000-9996 – Transfer to Capital Project	\$107,000.00

Adopted this 10th day of May, 2021

Evan Cockerham, *Mayor*

Holly Utt, *Town Clerk*

Explanation of Amendment:

1. To appropriate funds to pay loan/closing fees for Capital Projects.

Pilot Mountain Town Hall
124 West Main St.
Pilot Mountain, NC 27041



(Phone) - 336.368.2247
www.pilotmountainnc.org


MEMORANDUM

TO: Mayor and Board of Commissioners
FROM: Michael Boaz, Town Manager/Finance Officer
DATE: May 4, 2021
RE: May 2021 Manager's Report

- I would like to announce that I have hired Bob Jones as our new PW Director. Bob will start on Monday, May 17. I look forward to introducing him to you formally at the next Board meeting.
- We have our 2nd budget workshop on May 20. We will be looking at the W/S budget and rate information.
- We will be having a public hearing on a rezoning at the meeting. Scott will be participating remotely and so the Board will have to wait at least 24 hours before it can vote on the rezoning. We will need to schedule a special meeting for at least 24 hours after the public hearing or schedule a vote for the special meeting on May 20.

PROJECT UPDATES

1. Depot Street Stream Restoration Project: All easements have been collected and design/build is underway. We have been granted an additional extension.
2. Main Street National Register District: These applications have been submitted to the State Historic Preservation Office..
3. Street Paving Project: We are preparing to submit the application to the LGC for approval.
4. Sunset Sewer Sub-Basin Project: The project is under construction with completion expected in May.
5. Water Treatment Upgrade: We are still working on easements. We have asked for additional funding from the State which we expect to be approved at the May 2021 LGC meeting.
6. Streetscape Project: WR continues to work with Duke Energy on Plan B.
7. WWTP & Pump Station Project: Design is underway. Final designs will be submitted at the end of April. We should be able to bid this project in the summer.



TOWN OF PILOT MOUNTAIN

Monthly Financial Dashboard
FISCAL YEAR ENDING June 30, 2021

Reporting Period: April 1 - April 30 2021

OUR CASH AND INVESTMENTS			
Balances on April 30 2021, in whole dollars			
CASH & INVESTMENTS BY FUND			
GENERAL FUND			
	April 2020	April 2021	
Central Depository	\$ 516,648	\$ (9,024)	
NCCMT	(665)	66,379	
NCCMT-Powell Bill	710	711	
NCCMT-Term Account	5,524	-	
Police Drug Forfeiture	2,196	2,196	
Centura Bank CD	25,031	25,031	
Fiduciary Funds	67,123	17,162	
TOTAL GENERAL FUND	\$ 616,566	\$ 102,454	
OTHER FUNDS			
	April 2020	April 2021	
Water & Sewer Fund	\$ (5,661)	\$ 2,449	
NCCMT-Water/Sewer	\$ 4,313	\$ 5,557	
Water & Sewer AIA		\$ 3,933	
Interconnection CP	\$ 7,000	\$ -	
WWTP Upgrade	\$ (16,650)	\$ (53,911)	
Sunset/Simmons Water	N/A	(\$31,120)	
Water Treatment Upgrade	(\$290,830)	(\$158,282)	
Streetscape Project	\$5,104	(\$1,474)	
Sunset Sewer Project	(\$271,380)	\$214,285	
Street Resurfacing	\$6,019	\$6,019	
Capital Reserve	\$ 50,229	\$ 105,312	
TOTAL OTHER FUNDS	\$ (511,855)	\$ 92,768	
TOTAL CASH & INVESTMENTS TOWN-WIDE			
	April 2020	April 2021	
ALL FUNDS	\$ 104,711	\$ 195,223	

OUR CASH FLOWS...			
GENERAL FUND REVENUES & EXPENDITURES	Comparison of FYTD %		
	Prior FYTD %	Current FYTD %	
Fiscal Year Budget	\$ 1,892,090	\$ 1,754,560	
Revenues Fiscal Year to Date	77.00%	87.00%	
Expenses Fiscal Year to Date	79.32%	83.84%	
WATER & SEWER ENTERPRISE FUND			
Fiscal Year Budget	\$ 906,480	\$ 986,135	
Revenues Fiscal Year to Date	74.08%	79.39%	
Expenses Fiscal Year to Date	75.74%	82.84%	
WWTP & PUMP STATION REHAB PROJECT			
Project Budget	N/A	\$ 1,374,500	
Revenues Project to Date	\$ 52,606	N/A	3.83%
Expenses Project to Date	\$ 91,381	1.21%	6.65%
Water Treatment Upgrade Project			
Project Budget	\$ 3,978,000	\$ 3,978,000	
Revenues Project to Date	\$ 306,530	0.00%	7.71%
Expenses Project to Date	\$ 346,959	7.28%	8.72%
Sunset Sewer Rehabilitation Project			
Project Budget	\$ 2,573,038	\$ 2,573,038	
Revenues Project to Date	\$ 1,033,196	1.72%	40.15%
Expenses Project to Date	\$ 1,007,667	11.67%	39.16%
WATER & SEWER AIA PROJECT			
Project Budget	NA	\$ 305,000	
Revenues Project to Date	\$ 238,871	23%	78%
Expenses Project to Date	\$ 236,274	33%	77%

SPECIFIC REVENUE COLLECTIONS AT A GLANCE...

	Comparison of FY %			GENERAL FUND DEPARTMENTS	Comparison of Monthly Expenses		
	Prior FY %	Current FY %			Fiscal Year 2021 Budget	YTD Expenses	
					Prior FY	Current FY	
AD VALOREM PROPERTY TAX				Governing Body	\$ 69,400	\$ 189,929	\$ 100,286
Fiscal Year Budget	\$ 847,090	\$ 867,500		Administration	275,160	253,709	253,837
Revenues this Month	\$ 22,386	2.16%	2.58%	Community & Economic D	41,330	129,698	49,634
Revenues FYTD	\$ 882,744	101.67%	101.76%	Downtown Revitalization	107,550	117,520	71,593
SALES & USE TAX				Police Dept	960,258	653,688	696,120
Fiscal Year Budget	\$ 469,790	\$ 448,844		Street Dept	95,230	95,161	80,641
Revenues this Month	\$ 42,399	8.16%	9.45%	Powell Bill	43,420	4,786	38,127
Revenues FYTD	\$ 441,732	91.77%	98.42%	Sanitation	224,580	185,979	198,317
UTILITY FRANCHISE TAX				Pilot Center	20,340	15,918	25,112
Fiscal Year Budget	\$ 106,020	\$ 118,140		Library	40,340	7,658	38,661
Revenues this Month	\$ -	0.00%	0.00%	Debt Service	65,330	47,137	76,570
Revenues FYTD	\$ 76,433	76.33%	64.70%	Non Departmental	-	5,548	-
REFUSE COLLECTION FEES					\$ 1,942,938	\$ 1,706,729	\$ 1,628,899
Fiscal Year Budget	\$ 69,840	\$ 73,010		Fiscal Year Budget	\$ 1,811,040	\$ 1,942,938	
Revenues this Month	\$ 6,924	8.48%	9.48%	YTD % of Annual Budget Expended		94.24%	83.84%
Revenues FYTD	\$ 63,627	76.33%	87.15%	WATER & SEWER ENTERPRISE FUND			
SALES & SERVICES				General	\$ 167,190	\$ 103,821	\$ 111,705
Fiscal Year Budget	\$ 23,500	\$ 81,700		Water/Sewer Administration	134,790	115,376	112,472
Revenues this Month	\$ 1,020	1.83%	2.18%	Production	165,530	166,756	180,591
Revenues FYTD	\$ 23,169	102.74%	51.86%	WWTP	254,790	175,174	200,289
WATER & SEWER ENTERPRISE FUND REVENUES				Line Maintenance	263,835	170,122	211,827
Fiscal Year Budget	\$ 906,480	\$ 986,135			\$ 986,135	\$ 731,249	\$ 816,884
Revenues this Month	\$ 78,619	6.74%	8.46%	Fiscal Year Budget	\$ 906,480	\$ 986,135	
Revenues FYTD	\$ 782,922	80.66%	79.39%	YTD % of Annual Budget Expended		80.67%	82.84%

**Pilot Mountain Police Department
Monthly Report for April 2021**

Accidents

4/1/2021 W 52 Byp//Old Westfield Rd
 4/5/2021 806 S Key St (H&R)
 4/8/2021 731 S Key St
 4/14/2021 213 Old Westfield Rd (H&R)
 4/16/2021 711 S Key St
 4/19/2021 723 E 52 Byp
 4/21/2021 Carson Rd @ 52 Byp
 4/23/2021 801 W Main St
 4/30/2021 213 Old Westfield Rd

	TOTAL	AMOUNT	RECOVERED
Police Service	169		
Wrecks Investigated	9	\$ 17,260.00	
Assaults	0		
Larcenies	4	\$ 700.00	
Disturbances/Domestic	18		
Burglar Alarms	10		
Breaking & Entering	0		
MIP & Property Damage	3	\$ 1,850.00	
Traffic Citations	39		
Intoxicated Drivers	1		
Intoxicated Pedestrians	0		
Forgery/Fraud	0		
Armed Robbery	0		
Drug Charges	30		
Other Crimes	25		
Total Arrests	13		
Totals:	321	\$ 19,810.00	\$ -

OTHER:

4/1/2021 Poss of Marijuana
 Poss of Fentanyl
 4/2/2021 Poss of Methamphetamine
 Poss of Marijuana
 Poss of Drug Paraphernalia
 PWISD
 Maintain Drug Vehicle
 CCW
 Served OFA
 Served WFA
 4/6/2021 Felony Poss of Sch II
 Poss of Drug Paraphernalia
 Served OFA
 Served WFA
 4/7/2021 Served OFA
 Poss of Cocaine X 2
 Poss of Marijuana X 2
 Poss of Sch 4 SC
 Poss of Marijuana
 Poss of Drug Paraphernalia
 Poss of Methamphetamine
 Poss of Drug Paraphernalia
 Poss of Drug Paraphernalia Marijuana
 Poss of Methamphetamine
 Poss of Drug Paraphernalia
 Served OFA
 4/8/2021 Served OFA
 Poss of CS inside Jail
 Poss of Cocaine
 Resist Public Officer
 Altar/Destroy Evidence
 4/14/2021 Poss of Methamphetamine
 Poss of Fentanyl
 Poss of Marijuana
 Poss of Drug Paraphernalia
 4/24/2021 Felony Flee to Elude
 Failure to Heed for Siren
 DWLR Impaired
 Served OFA X 10
 2/26/2021 Poss of Sch II
 Poss of Drug Paraphernalia
 2/27/2021 Poss of Sch II CS
 Counterfeit US Currency
 Poss of Drug Paraphernalia

NOTES:

4/3/2021 All officers attended In-Service Driving Training
 4/17/2021 Officer Spencer attended TASER class
 04/28, 04/29 & 04/30/2021 Chief Jackson taught BLET

**MONTHLY STATUS REPORT OF
OPERATION FOR THE PILOT MOUNTAIN
WASTEWATER TREATMENT PLANT**

MONTH: March

YEAR: 2021

OPERATIONS:

MILLION GALLONS OF WATER TREATED	6.200	PERMIT LIMIT MGD	.500
AVERAGE DAILY VOLUME TREATED	.200		
TOTAL RAINFALL INCHES	5.15		

CHEMICALS USED:

CHLORINE/BLEACH	80 Gallons
POLYMER	0 Gallons

CHEMICAL ANALYSIS:

Parameter	Permit Limits	Monthly Results
BOD	30 max. avg. monthly	5.10
TSS	30 max. avg. monthly	10.3
D.O.	5 minimum avg. daily eff.	7.77
Fecal Coliform	200 max. avg. monthly	1.24
Ammonia-Nitrogen	28.6 max. avg. monthly	6.84

We were in compliance with all permit requirements.

**MONTHLY STATUS REPORT OF
OPERATION FOR THE PILOT MOUNTAIN
WATER TREATMENT PLANT**

MONTH: March

YEAR: 2021

OPERATIONS:

MILLION GALLONS OF RAW WATER TREATED	9.018	DAILY AVERAGE RAW WATER TREATED (MGD)	.290
MILLION GALLONS WATER FILTERED	8.608	DAILY AVERAGE WATER FILTERED (MGD)	.277
MILLION GALLONS PUMPED TO SYSTEM	8.102	DAILY AVERAGE WATER PUMPED TO SYSTEM (MGD)	.261

CHEMICALS USED:

ALUMINUM SULFATE	602 LBS.
SODA ASH	290 LBS.
CHLORINE	164 LBS.
HEXAMETAPHOSFATE	72 LBS.

OPERATIONS SUMMARY:

All monthly drinking water laboratory tests were in compliance and the monthly report (eMOR) was submitted to NCDENR on April 7th, 2021.

**MONTHLY STATUS REPORT OF
OPERATION FOR THE PILOT MOUNTAIN
WATER TREATMENT PLANT**

MONTH: April

YEAR: 2021

OPERATIONS:

MILLION GALLONS OF RAW WATER TREATED	9.091	DAILY AVERAGE RAW WATER TREATED (MGD)	.303
MILLION GALLONS WATER FILTERED	8.731	DAILY AVERAGE WATER FILTERED (MGD)	.291
MILLION GALLONS PUMPED TO SYSTEM	8.432	DAILY AVERAGE WATER PUMPED TO SYSTEM (MGD)	.281

CHEMICALS USED:

ALUMINUM SULFATE	607 LBS.
SODA ASH	295 LBS.
CHLORINE	174 LBS.
HEXAMETAPHOSFATE	73 LBS.

OPERATIONS SUMMARY:

All monthly drinking water laboratory tests were in compliance and the monthly report (eMOR) was submitted to NCDEQ on May 4th, 2021.

**MONTHLY STATUS REPORT OF
OPERATION FOR THE PILOT MOUNTAIN
WASTEWATER TREATMENT PLANT**

MONTH: April

YEAR: 2021

OPERATIONS:

MILLION GALLONS OF WATER TREATED	5.010	PERMIT LIMIT MGD	.500
AVERAGE DAILY VOLUME TREATED	.167		
TOTAL RAINFALL INCHES	2.60		

CHEMICALS USED:

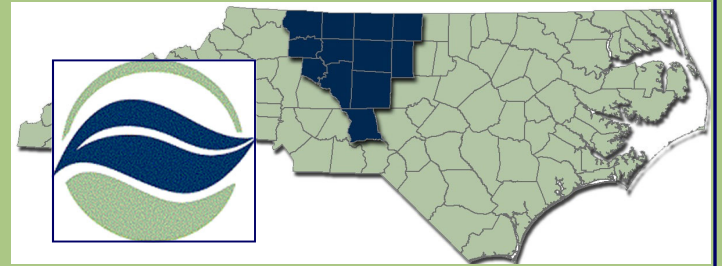
CHLORINE/BLEACH	70 Gallons
POLYMER	0 Gallons

CHEMICAL ANALYSIS:

Parameter	Permit Limits	Monthly Results
BOD	30 max. avg. monthly	4.01
TSS	30 max. avg. monthly	9.0
D.O.	5 minimum avg. daily eff.	7.09
Fecal Coliform	200 max. avg. monthly	1.0
Ammonia-Nitrogen	28.6 max. avg. monthly	.85

We were in compliance with all permit requirements, including passing our quarterly Bioassay.

THE PIEDMONT TRIAD REGIONAL COUNCIL
IS PROUDLY SERVING



THE TOWN OF

PILOT MOUNTAIN





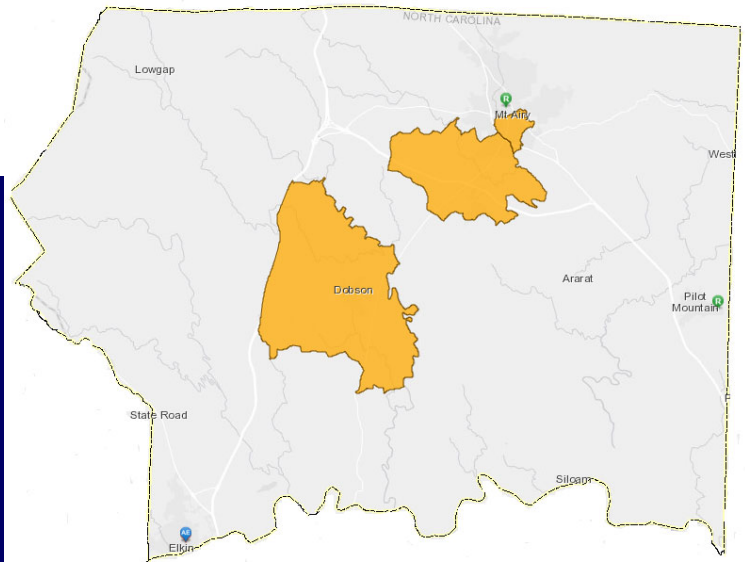
Environmental, Management, & Planning Assistance Programs

- Greenway Planning
- Surry County Land Use Plan Update
- Classification and pay study for Town employees.
- Regional Blueway plan
- Yadkin River Nonpoint Source Assessment Tool.



Economic Development Initiatives

- \$2 million dollar revolving loan fund for small business development
- Development & training on Opportunity Zones and financing options for developers
- Piedmont Triad Food Council
- NC Triad website / Workforce Talent Alignment & Place Marketing
- Microloan funding for small businesses impacted by COVID-19.



Opportunity Zones (shaded) and Brownfields redevelopment sites in the county.



Workforce Development Programs



- Workforce Career Services
- NextGen youth services provided job training and career services to 3 disadvantaged youth from Pilot Mountain.
- Job placement and career services assistance provided to 111 residents of Pilot Mountain.

Pilot Mountain

**PTRC Member
Since 1972**

Dues paid, 2019-20 \$ 788

**\$ 550 Membership Dues;
\$ 238 RPO Dues
(Transportation Planning)**



Pilot Mountain Senior Center



Housing & Community Development Programs

- Section 8 housing for 226 area low income seniors and families; A PTRC Housing Specialist is available in the county one day each week.
- Grants worth \$108,299 obtained from the NC Housing Finance Agency and the Surry County Home Consortium for single family rehab.

Aging Programs:
funding, planning, and administration for services for older adults



- Over \$720,000 in funding for aging service providers in the county
- 2 senior centers located within the county
- 12 long-term care facilities in the county—68 visits made to area long-term care facilities
- 4 congregate nutrition sites across the county that served 8,920 meals to area seniors
- Community or home based services for 375 area seniors in need
- Home delivered meals offered to 124 seniors
- Transportation offered to 43 area seniors
- 13 fans provided to low income seniors.
- 680 masks provided to at-risk seniors and their care providers.



Criminal Justice Programs

- PTRC staffed Pretrial Release Program and Treatment for Effective Community Supervision Program based in the county serving 324 area residents.
- PTRC's Project Re-Entry, a national, award winning criminal justice program, has a specialist assigned to the County.



THE PTRC IS PROUD TO SERVE THE TOWN OF PILOT MOUNTAIN



www.ptrc.org

The Piedmont Triad Regional Council is a voluntary association of local governments, urban and rural, authorized to:

- Make and implement joint regional decisions;
- Provide management, planning, and technical services to local governments;
- Identify and solve short and long term problems best addressed at the regional level; &
- Bring together local elected officials on a regular basis, giving them the opportunity to form working relationships.

Piedmont Triad Regional Council
1398 Carrollton Crossing Drive
Kernersville, NC 27284
(336) 904-0300

