



Town of Paradise Planning Commission Special Meeting Agenda 6:00 PM – January 13, 2022

Town of Paradise Council Chamber – 5555 Skyway, Paradise, CA

Planning Commission Staff:

Susan Hartman, Community Development Director

Planning Commission Members:

Carissa Garrard, Chair
Ron Lassonde, Vice Chair
Lynn Costa, Vice Chair
Kim Morris, Commissioner
Zeb Reynolds, Commissioner

In accordance with the Americans with Disabilities Act, if you need a special accommodation to participate, please contact Community Development Director Hartman, at 872-6291 ext. 417 at least 48 hours in advance of the meeting. Hearing assistance devices for the hearing impaired are available from the Presiding Clerk. Members of the public may address the Planning Commission on any agenda item. If you wish to address the Planning Commission on any matter on the Agenda, it is requested that you complete a "Request to Address Council/Commission" card and give it to the Presiding Clerk prior to the beginning of the Meeting. All writings or documents which are related to any item on an open session agenda and which are distributed to a majority of the Planning Commission within 72 hours of a Regular Meeting will be available for public inspection at the Town Hall in the Town Clerk or Community Development Services Department located at 5555 Skyway, at the time the subject writing or document is distributed to a majority of the subject body. Regular business hours are Monday through Thursday from 8:00 a.m. to 5:00 p.m.

CALL TO ORDER

PLEDGE OF ALLEGIANCE TO THE FLAG OF THE UNITED STATES OF AMERICA

ROLL CALL

1. OTHER BUSINESS

- 1a. The Planning Commission is requested to discuss the draft 2022-2030 Housing Element update and provide staff with verbal direction to submit the draft 2022-2030 Housing Element update to HCD (State Dept of Housing & Community Development) for their initial 90-day review. The draft 2022-2030 Housing Element update is also available at <https://www.townofparadise.com/planning/page/housing-element-2022>
(ROLL CALL VOTE)

2. ADJOURNMENT

STATE OF CALIFORNIA)	SS.
COUNTY OF BUTTE)	
I declare under penalty of perjury that I am employed by the Town of Paradise in the Town Clerk's Department and that I posted this Agenda on the bulletin Board both inside and outside of Town Hall on the following date:	
<hr/>	
TOWN/ASSISTANT TOWN CLERK SIGNATURE	

M E M O R A N D U M

TO: Paradise Planning Commission

FROM: Susan Hartman, Community Development Director – Planning & Wastewater

SUBJECT: Town of Paradise Public Draft Housing Element Submittal to HCD

DATE: January 13, 2022

SUMMARY OF PLANNING COMMISSION ACTION REQUESTED:

The Planning Commission is requested to discuss the draft 2022-2030 Housing Element update and provide staff with verbal direction to submit the draft 2022-2030 Housing Element update to HCD (State Dept of Housing & Community Development) for their initial 90-day review.

BACKGROUND:

The Housing Element is one of seven mandatory elements that comprise a local agency's General Plan according to Section 65302(c) of the California Government Code. The Housing Element is considered to be the primary policy document for a community to guide the development, rehabilitation and preservation of its housing for all economic segments of the local population.

In February 2021, Urban Planning Partners, Inc. (UPP) was selected as the Town's consultant and began the process of reviewing the 2014-2022 Housing Element, collecting and analyzing housing data such as population, housing and employment characteristics, the regional allocation of housing units, the characteristics of the housing market, and the housing needs of special populations to begin the preparation of the 2022-2030 Housing Element.

The Regional Housing Needs Allocations for the Town of Paradise are as follows:

2022-2030 RHNA Allocation – Town of Paradise	
Income Level	
VERY LOW INCOME (<50% of Area Median Income)	383
LOW INCOME (50-80% of Area Median Income)	374
MODERATE INCOME (80-120% of Area Median Income)	1,319
ABOVE MODERATE INCOME (>120% of Area Median Income)	5,103
TOTAL ALLOCATION	7,179

As part of the work effort to update the Housing Element, planning staff and UPP enacted a 3-part community engagement process. The first phase entailed interviews with housing stakeholders and community-based organizations about barriers to housing and identifying the best methods of public engagement. The second phase focused on the current housing needs by utilizing the data collected through the local census survey, ahead of the delayed US Census data, as part of the Town's Consolidated Plan update. In the third phase of engagement, working sessions with town staff, stakeholders, a public meeting, and online survey were used to help formulate community-supported solutions to local housing challenges.

On December 3, 2021, the Public Draft Housing Element was made available for public review and comment with written comments being accepted through 5:00 p.m., January 4, 2022. Only grammatical corrections/typos were received from the public during that timeframe.

NEXT STEPS:

Following Planning Commission review and discussion of the Housing Element Update, staff asks for Planning Commission concurrence and direction to submit the Public Draft Housing Element update to HCD to begin their 90-day review. While the draft is under review with HCD, staff and UPP will finish the associated environmental document for circulation and comment. Following their review and comment, staff will work with UPP to incorporate the public's comments and HCD's comments to complete the Final Draft Housing Element for Planning Commission consideration of a Resolution recommending Town Council adoption of the Housing Element before submitting the final document to HCD for certification by the June 15, 2022 deadline.



Town of Paradise

2022-2030 Housing Element Update



Prepared for:
Town of Paradise

Public Review Draft
December 2021

URBAN
PLANNING
PARTNERS
INC.

This page intentionally blank



TABLE OF CONTENTS

CHAPTER 1 | INTRODUCTION 1

 Contents 2

 Relationship to Other Elements 2

CHAPTER 2 | HOUSING NEEDS ASSESSMENT 5

 Camp Fire Context 6

 Summary of Key Facts 6

 Affirmatively Furthering Fair Housing 9

 Regional Housing Needs Allocation 13

CHAPTER 3 | CONSTRAINTS 15

 Governmental Constraints 15

 Zoning for a Variety of Housing Types 20

 Permit Approval Process 23

 Infrastructure Constraints 26

 Non-Governmental Constraints 29

 At-Risk Assessment..... 33

 Termination Notice Requirements 34

 Active Termination Notices..... 34

 Opportunities for Energy Conservation 34

CHAPTER 4 | RESOURCES 37

 Housing Sites Inventory 37

 Realistic Unit Yield 40

 Paradise Sewer Project 42

 Rezoning 44

 Available Sites for Extremely Low-, Very Low-, and Low-
 Income Units 45

 Available Sites for Moderate- and Above-Moderate Income
 Units 46

 Town of Paradise Financial Resources 46

 Butte County and Community Programs..... 49

 Other State and Federal Programs..... 50

 Incentives for Affordable Housing Development..... 50

 Existing Affordable Housing Units..... 50

 Qualified Housing Entities..... 50

TABLE OF CONTENTS

CHAPTER 5 EFFECTIVENESS OF PREVIOUS HOUSING ELEMENT ..	55
Review of the Previous Housing Element	55
Appropriateness of Housing Element.....	56
CHAPTER 6 HOUSING GOALS, POLICIES, AND PROGRAMS.....	69
Housing Element Goals, Policies, and Programs	69
Conclusion	79
CHAPTER 7 PARTICIPATION.....	81
Development of the Draft Housing Element	81
PHase 1 – Housing Element Initiation.....	82
Phase 2 – Understand Existing Conditions	82
Phase 3 – Testing Solutions.....	82
Affirmatively Furthering FAir Housing (AFFH).....	83
Summary of Outreach Activities	83
APPENDICES	
Appendix A: Needs Report	
Appendix B: Town of Paradise General Plan Designations and Zoning Districts	
Appendix C: Sites Inventory Spreadsheet	
Appendix D: Outreach Results	

LIST OF TABLES

Table 2-1: Final Town of Paradise RHNA by Income Tier	13
Table 3-1: Uses Allowed by Zoning District.....	17
Table 3-2: Development Standards by Zoning District.....	18
Table 3-3: Parking Requirements by Facility	19
Table 3-4: Parking Requirements By Zoning District.....	19
Table 3-5: Application Processing Times	24
Table 3-6: Planning and Build Services Fee Schedule.....	25
Table 3-7: Total Processing and Impact Fees for Multi-Family Units in Paradise	26
Table 3-8: Average Annual Mortgage Interest Rates 2005–2020 (Q1).....	31
Table 3-9: Construction Costs.....	32
Table 3-10: Federally Assisted Multi-Family Housing.....	33
Table 4-1: Summary of Residential Sites Inventory (2022-2030).....	38
Table 4-2: Summary of Available Housing Sites by Acreage and Unit Yield	39
Table 4-3: Single-Family and Manufactured Housing Affordability.....	40
Table 4-4: Sewer Service Overlay Densities	42
Table 4-5: Summary of Residential Sites Inventory (2022-2030) Without Sewer System.....	44
Table 4-6: Sewer Area Rezoning	45
Table 4-7: By-Right Rezoning	46
Table 4-8: Other State and Federal Financial Resources	50
Table 4-9: Existing Deed Restricted Affordable Housing Units.....	51
Table 5-1: Comparison of Objectives and Achievements	54
Table 5-2: Evaluation of Previous Housing Element Programs.....	55
Table 6-1: Quantified Objectives: Construction, Rehabilitation, and Preservation by Income Level.....	77
Table 6-2: Quantified Objectives for Very Low- and Low- Income Units by Program.....	77
Table 6-3: Quantified Objectives for Special Needs Units by Program	77
Table 7-1: Stakeholder Interviews	81

LIST OF FIGURES

Figure 4-1: Adequate Residential Sites.....	52
---	----

TABLE OF CONTENTS

This page intentionally blank



CHAPTER 1 | INTRODUCTION

The Town of Paradise has traditionally been known as a small rural town on the outskirts of Chico. As the population of the state continues to grow and pressure on resources increases, Paradise is concerned with providing adequate housing opportunities while maintaining a high standard of living for all citizens in the community. Recognizing the importance of providing adequate housing, the State has mandated a housing element in every general plan since 1969. This Housing Element (2022–2030) was created in compliance with State general plan law pertaining to housing elements and was adopted on [Placeholder], 2022.

Meeting the housing needs of Paradise’s residents and the Town’s share of regional housing needs is an important goal for the Town, and the 6th Cycle Housing Element update comes at a critical time for the Town. In 2018, Paradise and some surrounding areas in Butte County faced one of the most destructive wildfires in California history. The number of people drawn to the region over the past 30 years has steadily increased, but the fire caused an enormous housing shortage. This fire, known as the 2018 Camp Fire, resulted in the loss of 85 lives, nearly 19,000 structures, the burning of more than 150,000 acres over two weeks, and \$9 billion in insurance claims. The rebuild process is an integral part of this Housing Element to ensure that housing of various types and sizes is created for residents across all income levels, ages, and abilities to have a place to call home.

Per State law, the Housing Element has two main purposes:

1. To provide an assessment of both current and future housing needs and constraints in meeting these needs; and
2. To provide a strategy that establishes housing goals, policies, and programs.

The 2022-2030 Housing Element Update provides a roadmap for how to meet the Town’s growth and housing challenges, identifies what the existing housing conditions and community needs are, reiterates goals, and creates a plan for more housing. Since the last Housing Element update in 2014, dozens of statewide housing bills have passed, with goals ranging from addressing segregation, to design standards, and resiliency. This Housing Element will include goals, policies, and programs that guide the community to meet these new requirements and rebuild safely, fairly, and consistently with the Town’s character.

1. INTRODUCTION

Broad-based community participation is essential to preparing an implementable and locally meaningful housing policy and action program, especially in the context of rebuilding what was lost in the fire. The programs included in this document evolved through collaborative workshops with local residents and representatives of agencies that provide housing and other social service assistance to town, county, and regional residents, as well as analysis of local population characteristics, households, housing stock, and economic conditions.

CONTENTS

Consistent with State law, this Housing Element consists of the following major components:

- **Housing Needs Assessment [Chapter 2].** The Housing Needs Assessment chapter includes an analysis of population and employment trends, the Town's fair share of regional housing needs, household characteristics, and the condition of the housing stock.
- **Constraints [Chapter 3].** The Constraints chapter reviews governmental constraints, including land use controls, fees, and processing requirements, as well as non-governmental constraints, such as construction costs, availability of land and financing, physical environmental conditions, and units at risk of conversion, that may impede the development, preservation, and maintenance of housing.
- **Resources [Chapter 4].** The Resources chapter identifies resources available for the production and maintenance of housing, including an inventory of land suitable for residential development and discussion of federal, State, and local financial resources and programs available to address the Town's housing goals.
- **Effectiveness of the Previous Housing Element [Chapter 5].** The Effectiveness of the Previous Housing Element chapter evaluates implementation of the 2014–2022 Housing Element in order to determine the effectiveness of the previous Housing Element, the Town's progress in implementing the

previous Housing Element, and the appropriateness of the housing goals, objectives, and policies.

- **Housing Goals, Policies, and Programs [Chapter 6].** This chapter identifies the Town's housing goals and provides policies and programs to address the Town's housing needs.
- **Community Participation [Chapter 7].** The Community Participation chapter describes how the Town engaged the public, including town residents, businesspeople, and interested parties, including housing and special needs advocates.

RELATIONSHIP TO OTHER ELEMENTS

State law requires that "the general plan and elements and parts thereof comprise an integrated, internally consistent, and compatible statement of policies." The purpose of requiring internal consistency is to avoid policy conflict and provide a clear policy guide for the future maintenance, improvement, and development of housing in the town. All elements of the General Plan have been reviewed for consistency in coordination with this update to the Housing Element. In addition, the Town reviews the General Plan elements for consistency annually in order to prepare the General Plan annual report. Town staff conducts the consistency review which is reviewed by the Planning Commission and the Town Council prior to submitting the annual report to HCD and the Office of Planning and Research (OPR).

PARADISE GENERAL PLAN UPDATE

The Town of Paradise's current General Plan was adopted in 1994 and last amended in 2008. The Town is preparing to undertake a General Plan update, and this Housing Element is the first Element that will be updated in conjunction with the update. It will be followed by the Safety Element. Elements are like chapters of the General Plan.

GENERAL PLAN POLICIES

In accordance with the Government Code and various environmental laws, the General Plan sets forth policies related to safety, open space, conservation, and energy. These policies seek to protect and preserve important values of the community, but tend to conflict with the ability to develop certain land for housing. Such conflicts can be considered a constraint. Some of the General Plan policies that could serve as a constraint to housing development are presented below.

Safety Element: Policy provisions in the General Plan minimize risks to life and property from various natural hazards. Policies SP-10 and SP-11, for example, prohibit structures within a potential floodway, and Policy SP-17 prohibits building on slopes in excess of 30 percent. These policies constrain development, but this constraint is necessary to protect the town's citizens.

Open Space: The General Plan includes a policy that seeks to minimize impacts to scenic areas. Policy OCEP-5 encourages locating new structures outside of scenic view corridors. This policy constrains development in scenic areas, but is consistent with environmental standards throughout California.

Conservation: Several policies provide for the protection and conservation of resources that are important to the community. For instance, Policy OCEP-13 protects large trees of historic and/or cultural significance, and Policies OCEP-15 through OCEP-17 seek to preserve natural habitat areas, fisheries, and deer migration areas. Policy OCEP-21 protects the viewsheds along the Skyway, and Policies OCEP-24 and OCEP-26 both protect significantly important streams and riparian areas. Policy OCEP-32 protects significantly important agricultural and timber areas. These policies constrain development in numerous areas, but they are consistent with environmental standards throughout California.

Energy: The General Plan includes a policy that seeks to conserve energy. Policy OCEP-39 states that multi-family residential uses should be located near shopping areas, medical offices, and collector streets to promote pedestrian travel and the use of the bus system. This policy constrains development of multi-family units, but it is consistent with good planning practice and environmental standards throughout California.

1. INTRODUCTION

This page intentionally blank



CHAPTER 2 | HOUSING NEEDS ASSESSMENT

To successfully plan for housing needs, the demographic and socioeconomic variables of the community must be assessed. This chapter discusses the components of housing needs, which include population characteristics, household characteristics, employment, and housing stock conditions.

Paradise is much different today than it was in 2014 (when the Housing Element was last updated). The 2018 Camp Fire is the primary driver of demographic change and the residents' current housing needs. According to the *Camp Fire Regional Economic Impact Analysis*, The Camp Fire destroyed an estimated 95 percent of the town's structures and between 2018 and 2020, the town's population dropped by approximately 21,600 residents, an 82 percent decline.

The timing of the fire and the subsequent decline in population make collection of demographic and socioeconomic data challenging. The three-year and five-year American Community Survey (ACS) data do not reflect impacts of the fire. Therefore, data from the US Census and ACS are supplemented by the Town of Paradise Local Census Survey 2021 conducted by the Rural Community Assistance Corporation (RCAC) in Spring and Summer 2021. Additional sources referenced include the California Department of Finance (DOF), Butte County Association of Governments (BCAG), the US Department of Housing and Urban Development (HUD), various Town documents, and other sources.

Unless otherwise specified, the data in this chapter is specific to the Town of Paradise. This document summarizes the Housing Needs Assessment. A full assessment can be found in the Appendix A.

CAMP FIRE CONTEXT

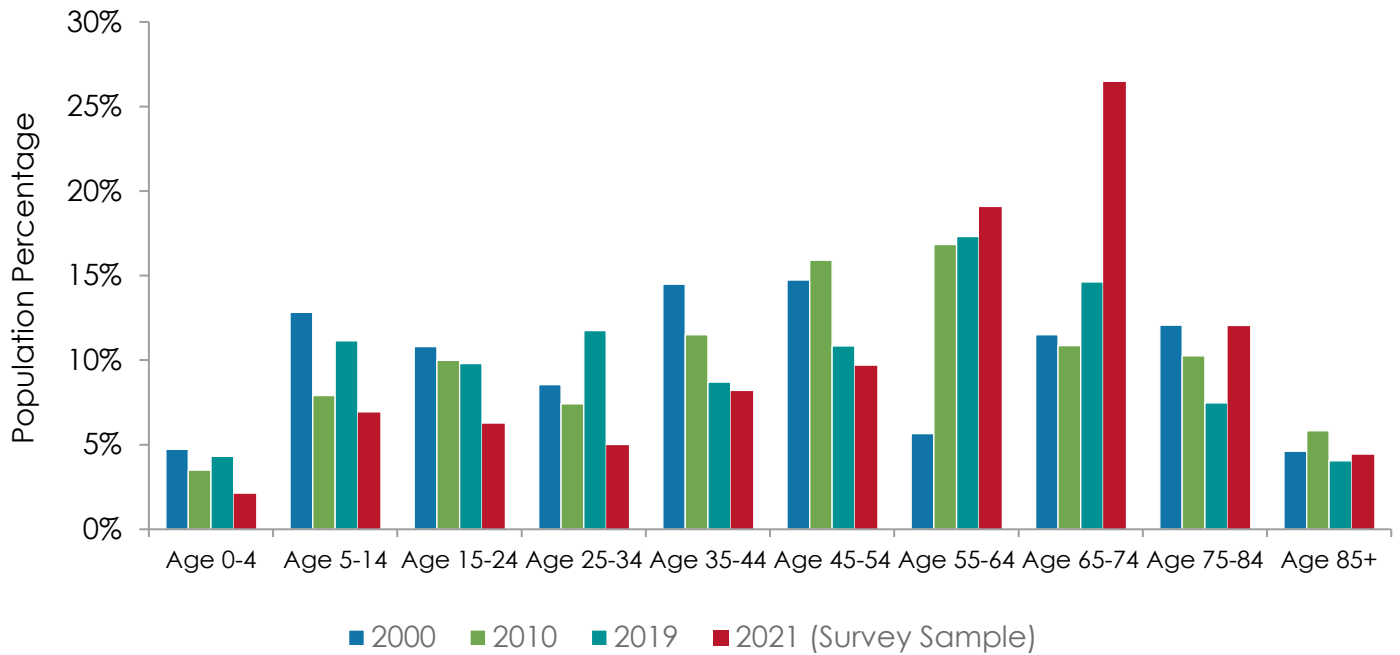
In 2018, Paradise and some surrounding areas in Butte County faced one of the most destructive wildfires in California history, resulting in the loss of 85 lives, nearly 19,000 structures, the burning of more than 150,000 acres over two weeks, and \$9 billion in insurance claims. The number of people drawn to the region over the past 30 years had steadily increased year by year, but the fire caused an enormous housing shortage. The rebuild process is an integral part of this Housing Element to ensure that housing of various types and sizes is created for residents across all income levels, ages, and abilities to have a place to call home.

SUMMARY OF KEY FACTS

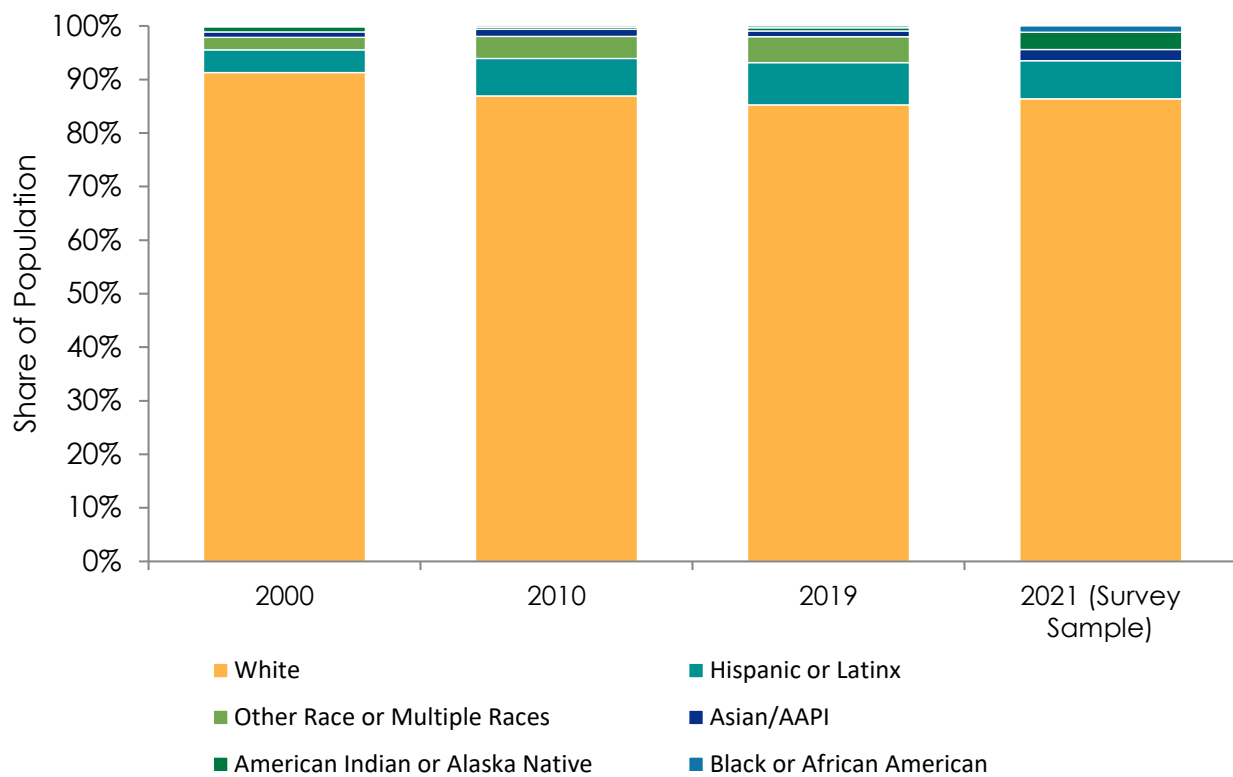
Appendix A provides a detailed analysis of housing needs. Key points from the report are below.

- **Population** – Generally, the population of Paradise has remained relatively constant, within a few hundred people, between 2000 and 2018. The Town was projected to reach a population of 29,547 by 2030, a growth rate of less than 1 percent per year, which is about half as much growth as was expected for the County. However, the 2018 Camp Fire led to a population decrease of approximately 21,600 residents, leaving the Town with only 4,631 residents.
- **Age** – Respondents of the Town of Paradise Local Census Survey imply that the percentage of the population aged over 65 has increased significantly since the Camp Fire, while the proportion of all other age groups have decreased.
- **Race/Ethnicity** – Since 2000, the percentage of residents in Paradise identifying as White has decreased but remains the vast majority. The percentage of residents of all other races and ethnicities has *increased*, estimated to be 14 percent compared to 9 percent in 2000. In absolute terms, the Hispanic or Latinx population increased the most, from 4 percent of the population in 2000 to an estimated 7 percent in 2021.
- **Employment** – Historically, the highest percentage of jobs in Paradise and Butte County have been in Health & Educational Services at 31 percent and 26 percent, respectively. Between 2002 and 2015, the number of jobs in Paradise increased by 17 percent, and then dropped again by 7 percent between 2015 and 2018. After the 2018 Camp Fire, we expect that many jobs, especially related to the hospital, were lost or moved elsewhere in the County.
- **Number of Homes** – Paradise’s housing stock in 2015 was made up of 69 percent single-family detached homes, 16 percent manufactured homes, and 9 percent multi-family homes with 2 to 4 units. Until the Camp Fire, growth in each category had remained consistent. The Camp Fire led to significant decreases in all housing stock, from 13,091 in 2018 to 1,720 in 2019. Multi-family homes with 2 to 4 units saw the least change and increased as a percentage of housing. In the beginning of 2020, the housing stock consisted of a 68 percent single-family detached homes (-1 percent), 22 percent multi-family homes with 2 to 4 units (up 13 percent from pre-Fire), 8 percent multi-family homes with five or more units (up 5 percent from pre-Fire), 2 percent single-family attached homes, and 1 percent manufactured homes on permanent foundations (which is the sharpest decline in percentage at -16 percent).
- **Home Prices** – Census Data reports that the largest proportion of homes in Paradise are valued between \$250,000 and \$500,000. Since the last housing element in 2014 the typical home value in Paradise according to Zillow has increased 33 percent from \$227,634 to \$303,128 as of December 2020.
- **Housing Type** – 87 percent of households in permanent “stick-built” homes are homeowners, while 90 percent of households in manufactured homes are homeowners, and a slightly lower 83 percent of those living in temporary housing structures are homeowners. This data is complicated by the fact that many households are waiting for their permanent homes to be rebuilt, so they’re living in temporary shelter but do own property in Paradise.

2. HOUSING NEEDS ASSESSMENT

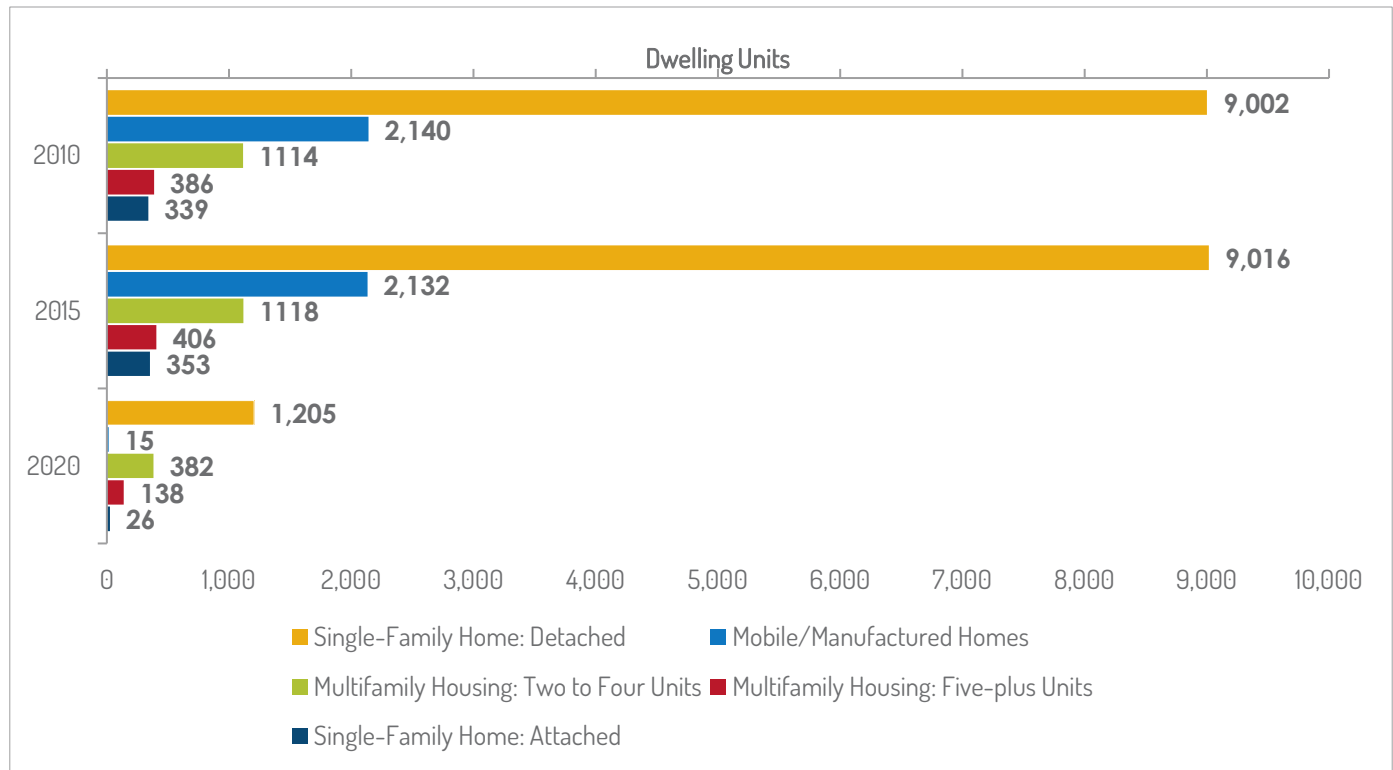


Source: U.S. Census Bureau, Census 2000 SF1, Table P12; U.S. Census Bureau, Census 2010 SF1, Table P12; U.S. Census Bureau, American Community Survey 5-Year Data (2015-2019), Table B01001; Town of Paradise Local Census Survey 2021.

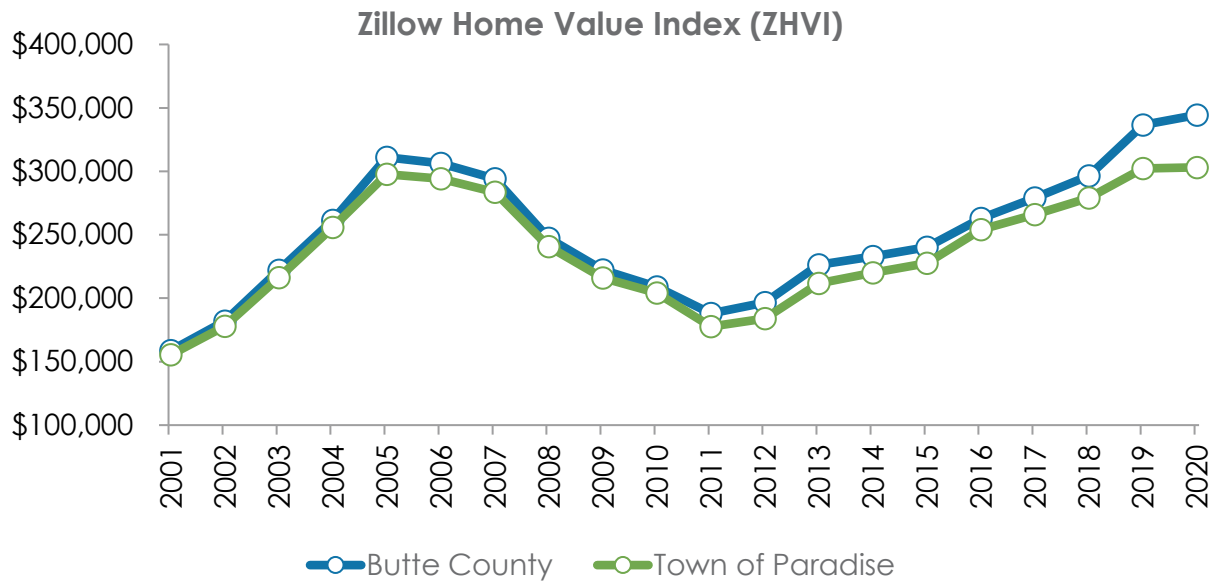


Source: U.S. Census Bureau, Census 2000, Table P004; U.S. Census Bureau, American Community Survey 5-Year Data (2015-2019), Table B03002; Town of Paradise Local Census Survey 2021.

2. HOUSING NEEDS ASSESSMENT



Source: California Department of Finance, E-5 series.



Source: Zillow, Zillow Home Value Index (ZHVI).

- **Displacement** – The meaning of displacement has a unique definition in Paradise due to the widespread displacement of residents caused by the 2018 Camp Fire, which displaced 13,314 households. Of those who moved census tracts, 38 percent (2,148 households) were senior-led households. According to a report written by Next 10 and UC Berkeley’s Center for Community Innovation, *Rebuilding for a Resilient Recovery: Planning in California’s Wildland Urban Interface*, low-income households represented 41 percent of households that relocated, compared to 50 percent of households that stayed, indicating that lower-income households were less likely to move.
- **Overpayment** – 52 percent of renters spend 30 percent to 50 percent of their income on housing compared to 25 percent of those that own. Additionally, 22 percent of renters spend 50 percent or more of their income on housing, compared to 10 percent of owners who are severely cost-burdened (meaning they spend more than 30 percent of monthly income on housing costs). Of the Extremely Low-Income households, 61 percent are cost-burdened and 36 percent spend over half of their income on housing. For Moderate or Above Moderate income, just 4 percent are severely cost-burdened, and 82 percent with Moderate or Above Moderate income spend less than 30 percent of their income on housing.
- **Special Housing Needs** – Some population groups may have special housing needs that require specific program responses, and these groups may experience barriers to accessing stable housing due to their specific housing circumstances. In Paradise, 18 percent of people have a disability of any kind. Additionally, 17 percent of households with five or more people are very low-income, earning less than 50 percent of the area median income (AMI). In Paradise, there are at least 93 persons with disabilities, 33 of which are under 18 and between 60 and 71 of which are adults over the age of 18.

AFFIRMATIVELY FURTHERING FAIR HOUSING

In 2018, California legislators introduced Assembly Bill (AB) 686 to try to ameliorate issues brought about by historic patterns of segregation that have led to neighborhoods with concentrated poverty and poor housing stock, limited access to opportunity, unsafe environmental conditions, underfunded schools, dilapidated infrastructure, and other disproportionately experienced problems throughout the state. AB 686 defines Affirmatively Furthering Fair Housing as “taking meaningful actions, in addition to combating discrimination, that overcome patterns of segregation and foster inclusive communities free from barriers that restrict access to opportunity based on protected characteristics.”

Specifically, these meaningful actions must aim to accomplish the following:

- Address significant disparities in housing needs and in access to opportunity;
- Replace segregated living patterns with truly integrated and balanced living patterns;
- Transform racially and ethnically concentrated areas of poverty into areas of opportunity; and
- Foster and maintain compliance with civil rights and fair housing laws.

AB 686 also creates new housing element requirements due to be revised starting in January of 2021, including (1) outreach to community stakeholders in the housing element public participation process, (2) an assessment of fair housing practices, (3) an analysis of the relationship between available sites and areas of high or low resources, and (4) concrete actions and programs to affirmatively further fair housing.

California Government Code Section 65583 (10)(A)(ii) requires an analysis of areas of segregation, racially or ethnically concentrated areas of poverty, disparities in access to opportunity, and disproportionate housing needs, including displacement risk. The Paradise Ridge was established as a permanent settlement during the

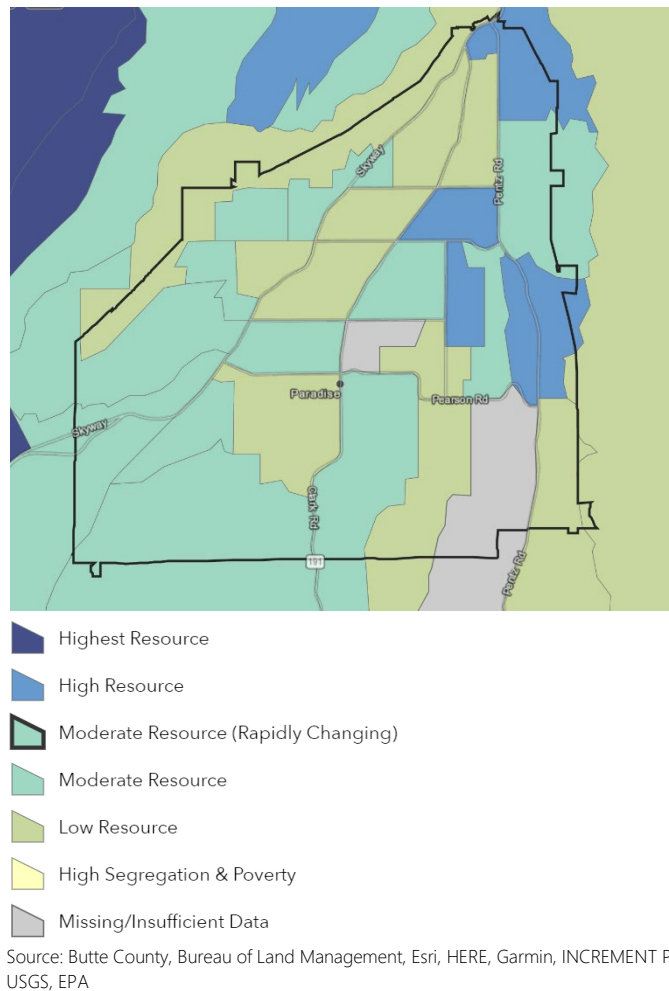
2. HOUSING NEEDS ASSESSMENT

gold rush era and has transformed over time from mining to subsistence farming, to logging and agriculture, to modest retail trade. Today, it is primarily a residential community. The discovery of gold led to a predominantly Anglo settlement, which remains the main demographic of the population that exists in the Town today.¹ However, according to observations from Town staff, the rebuilding process after the 2018 Camp Fire has led to the population becoming more diverse. It is important to ensure that enough housing will be available for those who are helping rebuild the Town.

According to the 2020 California Department of Housing and Community Development (HCD) and the California Tax Credit Allocation Committee (TCAC) Opportunity Area Map, the majority of Paradise is considered moderate or low resource areas. High resource areas, which are concentrated in the northeast portion of the Town, are areas with high index scores for a variety of educational, environmental, and economic indicators. Some of the indicators identified by TCAC include high levels of employment and close proximity to jobs, access to effective educational opportunities for both children and adults, low concentration of poverty, and low levels of environmental pollutants, among others. However, this data was collected prior to the 2018 Camp Fire and does not reflect the reality of the Town today.

In Paradise, Census data that is normally used to identify fair housing issues is outdated. Census data were collected prior to the 2018 Camp Fire and do not reflect the on-the-ground reality that renters and homeowners are facing since the fire and its destruction throughout the Town. Instead, to examine fair housing issues for the required assessment of fair housing practices, we used the Town of Paradise 2021 Local Census data and interviews with representatives of impacted groups, such as those who lost their homes and developmentally disabled adults, which also addresses the first component of the new Housing

Notes: The data behind this figure reflects the reality of the Town of Paradise prior to the 2018 Camp Fire. More recent data is not available.



Element requirements: outreach. As discussed in Chapter 7: Community Participation, in addition to the standard public hearing process, interviews were conducted with eight stakeholder groups in an effort to reach all segments of the community.

Through these discussions and through relying on alternative data collected by Next 10 and UC Berkeley's Center for Community Innovation, it was revealed that seniors, low-income households, and renters were disproportionately affected and displaced by the Camp Fire, and that many people are eager to come back to Paradise and miss their home. This sentiment was expressed especially through interviews with the

¹ McDonald, Lois. (2000). "This Paradise We Call Home." Gold Nugget Museum.

California Vocations Inc. (CVI), a non-profit organization dedicated to providing residential and vocational support to developmentally disabled adults. CVI representatives shared that they often hear “I want to go back home.” However, there are few units to come back to after the fire’s destruction. CVI clients do not understand this. In addition to the lack of housing, the presence of services, especially medical services, is one issue impacting if or when past residents with a developmental disability may return.

As discussed in the Paradise Safety Element, Paradise is at very high risk for future wildfire. Research has shown that renters, and especially low-income renters, are often disproportionately exposed to environmental hazards and housing tenure is a decisive factor in a society’s vulnerability to disaster.² Housing tenure is such an important factor in disaster recovery because renters do not control the housing units in which they live. According to the California Department of Housing and Community Development (HCD), “renters bear the brunt of the existing affordable housing shortage, and their adaptive capacity to cope and recover from the impacts of environmental hazards may be reduced due to systemic inequities and limited resources.” Renters are more likely to be displaced post-disaster because they do not determine if or when their housing unit will be rebuilt, there are fewer financial resources to rebuild rental housing than for homeowners, and renters are more likely to live in multi-family buildings that can take longer to rebuild post-disaster than a single-family home. Furthermore, renters do not control vegetation management and other fire risk reduction measures, or the ability to add resilience investments on the property where they live. Finally, rental prices increase as rental housing supply decrease.

Indeed, nearly all rental housing was destroyed in the fire. According to data from Urban Footprint, approximately 75 percent of parcels developed with multi-family housing and approximately 88 percent of all multi-family dwelling units were destroyed in the fire. The destruction included some of the Town’s only deed-restricted affordable housing projects. One affordable project, Paradise Gardens III, is prioritized to be rebuilt and is expected to be completed in the new few years and another, Paradise Community Village, is actively under reconstruction. The Cypress Acres Convalescent Hospital, however, is the third project in the town with federal assistance that was destroyed, and it is not anticipated to rebuild. The Town has issued a certificate of occupancy for approximately 220 units in multi-family buildings since the Camp Fire, all of which are rental housing units.³ These 220 units represent approximately 30 percent of the approximately 750 multi-family units lost in the fire, according to data from Urban Footprint.

In addition to the availability of housing that is affordable, the lower incomes of the residents of Paradise (\$49,270), when compared to the average Californian (\$71,228), have implications regarding where those displaced by the Camp Fire will be able to relocate.⁴ If the cost of rebuilding is too high, former Paradise residents may permanently move out of the state in search of cheaper housing options.

Information on access to job opportunities, overcrowding, displacement, and other disproportionate housing needs are summarized above and found in detail in Appendix A: Housing Needs.

Due to all the forces and findings described above, it is important that the Town of Paradise prioritize rebuilding rental housing and providing financial assistance for renters to return to the community.

² Lee & Van Zandt, 2018. Social Vulnerability to Disasters: A Review of the Evidence.

³ Hartman, Susan, Community Development Director, Town of Paradise. 2021. Personal Communication with Urban Planning Partners. October 26. Based on permit counts as of October 13, 2021 .

⁴ Perry, Noel et al. (2021). “Rebuilding for a Resilient Recovery: Planning in California’s Wildland Urban Interface.” *Next10 and Center for Community Innovation. UC Berkeley*. Retrieved from: <https://www.next10.org/sites/default/files/2021-06/Next10-Rebuilding-Resilient.pdf>.

2. HOUSING NEEDS ASSESSMENT

Chapter 6: Housing Element Goals, Policies and Programs describes the Town’s goals and efforts to rebuild, conserve existing stock and affordability, and provide adequate housing for all persons. This 2022-2030’s Housing Element goals, in tandem with the Safety Element, work to affirmatively further fair housing in Paradise. Specifically, the policies listed below seek to foster an inclusive community, further housing choice, and address racial and economic disparities by increasing the availability and diversity of housing, prioritizing multi-family housing in areas near services, enforcing fair housing laws, and establishing programs to house special needs groups (e.g., seniors, individuals with disabilities, large families, the unhoused).

- HP-1. The Town will encourage a full range of housing types, including both lower- and higher-density housing, at rents and sales prices suitable for a range of household incomes, including extremely low, very low, low, and moderate.
- HP-2. The General Plan will identify lands most suitable for multi-family development and safeguard this type of use on these sites.
- HP-6. The Town will encourage the production and availability of new affordable housing through a variety of measures including the density bonus program and second unit development, providing incentives such as expedited processing, relaxed zoning restrictions where appropriate, support for funding applications, and Community Development Block Grant (CDBG) funds when available.
- HP-8. The Town will encourage providers to give priority to the very low- and low-income housing developments pursuant to Government Code Section 65589.7. The Town will also provide a copy of the 2022–2030 Housing Element to local water providers upon its adoption. Should a public sewer system, such as an off-site clustered system or alternative wastewater treatment system, be developed and made available, the Town will provide its operator with a copy of the Housing Element and encourage the operator to give priority to very low- and low-income housing developments pursuant to Government Code Section 65589.7.
- HP-9. The Town will pursue county, State, and federal programs and funding sources that provide housing opportunities for low- and moderate-income households.
- HP-10. In accordance with applicable federal and State laws, the Town will promote equal housing opportunities for all persons regardless of race, religion, sex, marital status, ancestry, national origin, or color.
- HP-12. The Town will pursue the development of tiny home villages to be used as affordable housing.
- HP-15. The Town will design and implement housing programs that maximize access to the market, such as housing rehabilitation, including replacement housing, and down payment assistance for first-time homebuyers.
- HP-17. New housing and rehabilitated housing will be constructed in accordance with design standards and Town-adopted Building Code requirements that will ensure the safety and integrity of each housing unit.
- HP-18. The Town will continue to provide a revolving loan fund for housing rehabilitation and down payment assistance programs.
- HP-19. The Town will support the continuance and expansion of the Housing Authority’s rental assistance program.
- HP-20. The Town will regulate conversion of housing stock that, by its nature, is affordable to residents of modest means, such as apartments and mobile homes, to either market-rate, for-sale, or nonresidential uses, by requiring such conversions to provide a housing relocation plan and replacement assistance to residents who would be displaced by the conversion and by requiring that the Town make a finding of clear public benefit.
- HP-23. The Town will consider increased building and landscaping requirements for fire resiliency and add supportive programs to assist households with vegetation management. The Town will consider providing grants or no-interest loans to low-income households for home hardening to ensure the most vulnerable households are not left behind.

- HP-28. The Town will support post-disaster funding for multi-family and affordable housing development.
- HP-29. The Town will continue to encourage the development and expansion of housing opportunities for the elderly and the disabled through techniques such as smaller unit sizes, a reduction in parking space requirements, common dining facilities, and fewer but adequate amenities.
- HP-30. The Town will encourage development of suitable sites with rest homes and care facilities for the elderly and the disabled and developmentally disabled and will encourage senior citizen housing in the Central Commercial area of Paradise.
- HP-31. The Town will facilitate housing opportunities for the homeless by accommodating transitional and supportive housing and allowing emergency, transitional, and supportive housing consistent with state law.
- HP-32. The Town will encourage development housing types and programs for senior citizens, the disabled, developmentally disabled, large families, and other groups identified as having special housing needs.
- HP-33. The Town will continue to require the first floors of multi-family developments to accommodate access and use by the elderly and the disabled
- HP-34. The Town will continue to assess the Zoning Ordinance, Municipal Code, and Town procedures for constraints and address changes in state law, particularly regarding housing for special needs groups, including seniors, the disabled, developmentally disabled, large families, farmworkers, and the homeless.
- HP-35. The Town will encourage energy efficiency and energy conservation in residential development to ensure sustainable practices and to reduce long-term housing costs.

REGIONAL HOUSING NEEDS ALLOCATION

The Regional Housing Needs Allocation (RHNA) process is mandated by California law and requires all local jurisdictions to plan for their 'fair share' of housing units at all affordability levels. This Regional Housing Needs Plan (RHNP) is part of the Butte County Association of Governments' (BCAG) 6th Cycle RHNA, sometimes referred to as the "2020 update of the BCAG RHNP," covering the period from December 31, 2021 to June 15, 2030 and assigning housing need allocations to the Cities of Biggs, Chico, Gridley, Oroville, the Town of Paradise, and unincorporated Butte County.

State Housing Element Law requires BCAG to develop a methodology that calculates the number of housing units assigned to each city/town and the unincorporated portion of the county and distributes each jurisdiction's housing unit allocation among four affordability levels.

The fire rebuild allocation is unique to the region during the 6th Cycle RHNA process and stems from the November 2018 Camp Fire, which destroyed over 14,500 homes in the Town of Paradise and unincorporated Butte County.

In December 2020, The Town of Paradise received the following allocation of housing needs, broken down by income category as shown in Table 2-1.

TABLE 2-1: FINAL TOWN OF PARADISE RHNA BY INCOME TIER

Income Group	Town of Paradise Units	Butte County Units	Town of Paradise Percent
Very Low Income (<50 percent of AMI)	383	2,081	5.3%
Low Income (50 percent-80 percent of AMI)	374	1,290	5.2%
Moderate Income (80 percent-120 percent of AMI)	1,319	3,202	18.4%
Above Moderate Income (>120 percent of AMI)	5,103	8,933	71.1%
Total	7,179	15,506	100.0%

Source: Butte County Association of Governments Regional Housing Needs Plan, December 2020.

2. HOUSING NEEDS ASSESSMENT

This page intentionally blank



CHAPTER 3 | CONSTRAINTS

New housing development can be constrained by economic forces in the private market as well as regulations and policies imposed by public agencies. These constraints can limit the production of housing and/or increase its cost and can also affect the maintenance and/or improvement of existing housing. Governmental and non-governmental constraints that can affect the housing market and stock in Paradise are discussed below. The Housing Plan (Chapter 6) will identify ways, where feasible, to reduce or overcome constraints to the maintenance, improvement, and development of housing for all income levels.

GOVERNMENTAL CONSTRAINTS

Governmental regulations, while intentionally regulating the quality and safety of development in the community, can also unintentionally increase the cost of development and thus the cost of housing. These governmental constraints include land use controls, such as policies, standards, codes, requirements, development fees, processing procedures, site improvement requirements, and other exactions required of developers.

Land use controls may limit the amount or density of development, thus increasing the cost per unit. They may also require improvements and/or off-site mitigation that increase the cost of development. Processing procedures, including review by multiple agencies and permitting requirements, may delay the approval process and increase the cost of development.

FEDERAL AND STATE

Federal and state programs and agencies play a role in the imposition of non-local governmental constraints. Federal and state requirements are generally beyond the influence of local government and therefore cannot be effectively addressed in this document.

California Environmental Quality Act

The California Environmental Quality Act (CEQA) was developed to protect the quality of the environment and health and safety of persons from adverse environmental effects. Under CEQA, discretionary projects are required to be reviewed to determine if there is potential for the project to cause a significant adverse effect on the environment. Depending on the type of project and its potential effects, technical transportation, noise, air quality, biological resources, and geotechnical

reports may be needed. If potential adverse effects can be mitigated, a mitigated negative declaration is required. If potentially adverse effects cannot be mitigated, an environmental impact report is required. These documents have mandated content requirements and public review times. Preparation of CEQA documents can be costly and, despite maximum time limits set forth in the Public Resources Code, can extend the processing time of a project by a year or longer.

Prevailing Wage Laws

Public works projects and affordable housing financed through the use of public funds are required to pay prevailing wages, which create a significant cost impact on the construction or rehabilitation of affordable housing units for low- or moderate-income persons and the infrastructure to support such housing. The rehabilitation of certain qualifying affordable housing units for low- or moderate-income persons is exempted from this requirement. Senate Bill (SB) 972 provided exemptions from prevailing wage requirements for the construction or rehabilitation of privately owned residential projects.

LOCAL

Land Use Controls

Land use controls are minimum standards included in the General Plan and implemented through the Zoning and Subdivision Ordinances. General Plan land use designations are a means of ensuring that the land uses in the community are properly situated in relation to one another and providing adequate space for each type of development. Zoning regulations are designed to implement the intentions of the General Plan land use designations. They also control such features as the height and bulk of buildings, lot area, yard setbacks, population density, and building use. If zoning standards are significantly more rigid than private sector design standards and do not allow sufficient land use flexibility, development costs could increase, and housing production may decrease.

The Paradise General Plan provides a range of residential building types and densities in various areas of Paradise. Densities range from a low of 1 unit or less per acre in the Agricultural-Residential designation to 15 units per acre in the Multi-Family designation.

The Zoning Ordinance identifies 10 residential districts (Agricultural Residential, Rural Residential, Town Residential, and Multi-family Residential and their respective subzones) and six other zones (Agricultural, Neighborhood Commercial, Central Business, Community Commercial, Community Facilities, and Community Services) that allow residential development.

Appendix B provides a description of the Town's General Plan designations and zoning districts. Table 3-1 summarizes the uses allowed under each zone. Development standards for each district are identified in Table 3-2.

Parking Requirements

Chapter 17.38 of the Zoning Ordinance establishes parking standards for type of use (see Table 3-3), which have been interpreted as to how they apply to each zone in Table 3-4. The Town's parking requirements for single-family homes are two parking spaces per unit. Secondary units require one parking space per dwelling or bedroom, whichever is less. The parking requirements for multi-family residential units vary based on the size of the unit. For instance, units that are less than 700 square feet require 1.2 spaces per unit, while units of 700–1,200 square feet require 1.5 spaces, and units of 1,200 square feet or more require 1.8 spaces.

The Zoning Ordinance allows the Planning Director to reduce parking by up to 20 percent if the project is found to not need the number of parking spaces that would be otherwise required, the proposed number of spaces meets the demand, and the reduced parking standards will not be detrimental to the public health, safety, or general welfare. There is not a reduced parking standard expressly established for affordable housing projects, but a parking reduction could be

TABLE 3-1: USES ALLOWED BY ZONING DISTRICT

Zoning District	Density (units/ac)	Single-Family	Two-Family	Multiple Family	Secondary Dwelling	Mobile Home	Group Residential	Community Care Facility	Community Care Facility, Limited	Day Care One, Large Family	Day Care One, Small Family	Emergency Shelters	Transitional/ Supportive Housing	SROs	Farm Labor Housing/ Employee Housing
Residential Districts															
AR-1	1	✓	UP	NO	AP	✓	NO	UP	✓	NO	✓	NO	NO	NO	NO
AR-3	0.33	✓	UP	NO	AP	✓	NO	UP	✓	NO	✓	NO	NO	NO	NO
AR-5	0.2	✓	UP	NO	AP	✓	NO	UP	✓	NO	✓	NO	NO	NO	NO
RR-1	1	✓	S	NO	AP	✓	UP	UP	✓	S	✓	NO	NO	UP	NO
RR-2/3	1.5	✓	S	NO	AP	✓	UP	UP	✓	S	✓	NO	NO	UP	NO
RR-1/2	2	✓	S	NO	AP	✓	UP	NO	✓	S	✓	NO	NO	UP	NO
TR-1	1	✓	UP	NO	AP	✓	UP	NO	✓	NO	✓	NO	NO	UP	NO
TR-1/2	2	✓	✓	NO	AP	✓	UP	NO	✓	NO	✓	NO	NO	UP	NO
TR-1/3	3	✓	✓	NO	AP	✓	UP	NO	✓	NO	✓	NO	NO	UP	NO
M-F	15	✓	✓	AP	✓	✓	S	UP	✓	AP	✓	NO	NO	AP	NO
Other Districts Allowing Residential Uses															
AG-10	0.1	✓	NO	NO	✓	✓	NO	NO	✓	NO	✓	NO	NO	NO	NO
AG-20	0.05	✓	NO	NO	✓	✓	NO	NO	✓	NO	✓	NO	NO	NO	NO
N-C	8-14.52	S	NO	NO	NO	✓	NO	UP	NO	UP	NO	NO	NO	NO	NO
C-B	8-14.52	AP	S	S	NO	✓	NO	NO	NO	UP	NO	NO	NO	NO	NO
C-C	8-14.52	NO	S	S	NO	✓	S	UP	NO	AP	NO	UP	NO	AP	NO
C-F	15	✓	NO	NO	✓	✓	NO	UP	✓	AP	NO	AP	NO	NO	NO
C-S	15	✓	AP	S	✓	✓	S	S	✓	AP	✓	✓	NO	AP	NO

Notes: NO = Not Allowed ✓ = Allowed
 UP = Use Permit AP = Administrative Permit
 S = Site Plan Review Permit PSC = Permitted (Standards and Conditions)

Program HI-15 is proposed to allow transitional and supportive housing in all zones allowing residential uses in the same way other residential uses are allowed in those zones.
 Source: Town of Paradise Zoning Ordinance, 2014.

TABLE 3-2: DEVELOPMENT STANDARDS BY ZONING DISTRICT

Zoning District	Minimum Site Area (ac)	Minimum Site Width (ft)		Front Yard Setback from Centerline (ft)		Side Yard Setback (ft)	Rear Yard Setback (ft)	Maximum Height	Off-Street Parking	Maximum Building Coverage	Maximum Floor Area
		Public Street	Private Street						per Unit	(%)	Ratio
Residential Districts											
AR-1	1		130	50	30	10	10	35	2-3	none	none
AR-3	3		150	50	30	10	10	35	2-3	none	none
AR-5	5		150	50	30	10	10	35	2-3	none	none
RR-1	1		130	50	30	10	10	35	2-3	20	none
RR-2/3	0.66		95	50	30	5	5	35	2-3	20	none
RR-1/2	0.5		65	50	30	5	5	35	2-3	25	none
TR-1	1		65	50	30	5	5	35	2-3	25	none
TR-1/2	0.5		65	50	30	5	5	35	2-3	25	none
TR-1/3	0.33		65	50	30	5	5	35	2-3	30	none
M-F	0.069 - 0.1		65	50	30	5	5	35	1.2-1.8	35	0.5 to 1
Other Districts Allowing Residential Uses											
AG-10	10		150	50	30	10	10	35	2-3	none	
AG-20	20		200	50	30	10	10	35	2-3	none	
N-C	0.1		65	50	30	5	5	35	2-3	50	
C-B	0.067 - 0.1		55	40	25	0	0	35	1.2-1.8	60	0.75 to 1
C-C	0.1		65	50	30	0	0	35	1.2-1.8	50	0.5 to 1
C-F	0.5 with densities up to 15 units/acre		none	50	30	10	10	35	1.2-1.8	50	none
C-S	0.5 with densities up to 15 units/ acre		none	50	30	10	10	35	1.2-1.8	50	none

Note: Parking requirements are driven by the size and type of dwellings. Mobile homes, single-family homes, and two-family dwellings are required to have two spaces/dwelling while multi-family dwellings have a range of requirements depending on the unit size. Fewer parking spaces are required for senior housing and group residential uses. See Tables 3-3 and 3-4. The parking ratios in the table above reflect the housing types most likely to be developed in each zone. Source: Town of Paradise Zoning Ordinance, 2013.

TABLE 3-3: PARKING REQUIREMENTS BY FACILITY

Facility	Parking Requirement
Community care facility	2 per dwelling, plus 1 per 4 persons cared for at capacity, plus 1 per employee at maximum shift
Family day care home (small or large family)	No requirement
Convalescent service	1 per 2.5 beds plus 1 per employee during maximum employee shift
Secondary dwelling	1 per dwelling
Single-family, two-family	2 per dwelling
Group residential	0.5 per sleeping unit
Senior housing	1.2 per dwelling
Multiple-family dwelling	Less than 700 square feet – 1.2 per unit; 700 to 1,200 square feet – 1.5 per unit; more than 1,200 square feet – 1.8 per unit

Note: Family day care homes do not have a parking requirement beyond the 2 spaces/dwelling required for single-family homes. The family day care home facility allows for care of up to 14 children in the provider's home.

Source: Town of Paradise Zoning Ordinance (17.38.1000), 2021.

TABLE 3-4: PARKING REQUIREMENTS BY ZONING DISTRICT

Zoning District	Off-Street Parking per Unit
Residential Districts	
AR-1	2–3
AR-3	2–3
AR-5 RR-1 RR-2/3 RR-1/2 TR-1	2–3
TR-1/2 TR-1/3 M-F	2–3 or 1.2–1.8
Other Districts Allowing Residential Uses	
AG-10 AG-20 N-C	2–3
C-B	2–3
C-C	1.2–1.8
C-F	1.2–1.8
C-S	1.2–1.8

Source: Town of Paradise, 2021.

requested through the Town's affordable housing incentives program. The Zoning Ordinance does have a reduced parking standard for senior housing (1.2 spaces/unit).

Parking standards can be a constraint to housing development given the money and land area that they require. According to data from Strategic Economics,¹

¹ Strategic Economics, 2021. Personal communication with Urban Planning Partners, August.

surface parking is estimated to cost \$5,000 per space. However, in a town like Paradise that is more rural in character and not well-served by transit, many residents need a car for personal transportation.

Affordable Housing and Density Bonus

Zoning Ordinance Chapter 17.44 includes provisions for affordable housing incentives and residential density bonuses. The purpose of providing a housing density bonus or incentives is to contribute to the economic feasibility of affordable housing in housing developments proposed in the town. When a developer proposes to enter into an agreement to construct affordable units pursuant to Government Code Section 65915, the developer is eligible for a housing density bonus or incentives if the housing development consists of five or more units.

The developer may specify the housing density bonus or incentives requested; however, the Town may agree to provide a housing density bonus or incentives other than those requested, as long as such housing density bonus or incentives meet the requirement set forth in Government Code Section 65915 and such action is determined to be consistent with the Housing Element of the Paradise General Plan. Prior to Town action on an agreement providing housing density bonus or incentives, the planning commission must consider the agreement and make a recommendation to the town council.

Subdivision Ordinance

The Subdivision Ordinance regulates the subdivision of land and real property in the town for the purposes of sale, lease, or financing in all instances except those which are exempt under the provisions of the Subdivision Map Act of the State of California as set forth in Title 7 of the Government Code. The ordinance provides for regulation and control of design and improvement of subdivisions to control growth, protect public health and safety, conserve resources, and require on- and off-site improvements to be installed in proper condition.

Annexations

The Butte County Local Agency Formation Commission (LAFCo) regulates the boundary changes proposed by public agencies or individuals. LAFCo does not have the power to initiate boundary changes on its own, except for proposals involving the dissolution or consolidation of special districts and the merging of subsidiary districts. Their authority includes both sphere of influence (SOI) amendments and annexations.

LAFCo's efforts are directed toward seeing that services are provided efficiently and economically while ensuring that agricultural and open-space lands are protected. LAFCo must conduct service reviews to evaluate the provision of municipal services with respect to nine areas: (1) infrastructure needs or deficiencies; (2) growth and population projections for the affected area; (3) financing constraints and opportunities; (4) cost avoidance opportunities; (5) opportunities for rate restructuring; (6) opportunities for shared facilities; (7) government structure options, including advantages and disadvantages for consolidation or reorganization of service providers; (8) evaluation of management efficiencies; and (9) local accountability and governance.

While LAFCo serves an important role in local land use planning and the provision of services, SOI and annexation approvals are considered a governmental constraint to housing development because of the lengthy time period and service review requirements.

ZONING FOR A VARIETY OF HOUSING TYPES

In addition to traditional housing typologies, the Zoning Ordinance includes housing typologies that tend to be more affordable and/or accommodate special housing needs. These housing types are described below. See Appendix B for a full list of residential uses allowed in the Zoning Ordinance.

MOBILE/MANUFACTURED HOMES

A mobile/manufactured home is a transportable factory-built housing unit designed and equipped for use as a dwelling. Recreational vehicles (RVs) are not considered manufactured homes. Mobile/manufactured homes are permitted in all zones allowing single-family dwellings when such mobile home meets the following minimum requirements in addition to all other provisions applicable to the site.

1. The mobile/manufactured home or transportable factory-built housing unit shall be structurally certified per requirements of the National Manufactured Housing Construction and Safety Act of 1974.
2. The mobile/manufactured home shall be installed on an approved permanent foundation.
3. Roofs shall have a minimum pitch of 3 in 12 and shall be shingled or tiled in a manner sufficient to have the same appearance as a standard dwelling built on the site.
4. Siding material shall be of masonry, wood, stucco, or similar material having the same appearance as a standard dwelling built on the site.
5. The mobile/manufactured home installation shall be no older than ten (10) years of age. The age measurement period shall be from the year of manufacture of the mobile/manufactured home to the year of the permit application.

Mobile home parks cannot exceed a maximum density of 2–8 units per acre, pursuant to Section 17.34.300 of the Zoning Ordinance, depending on which zone they are located in.

FAMILY DAY CARE HOMES

The Zoning Ordinance permits day cares by-right in every zoning district, as any zone permits either primary, accessory, or secondary residences.

SECONDARY UNITS

The construction of secondary residential dwelling units in Paradise is permitted by right in the M-F, AG-10, AG-

20, C-F, and C-S zones without a use permit and is allowed in the AR-1, AR-3, AR-5, RR-1, RR-2/3, RR-1/2, TR-1, TR-1/2, and TR-1/3 zones subject to approval with an administrative permit. A secondary dwelling can be attached or detached to the primary residence. If the secondary dwelling is detached, the square footage maximum is 850 square feet for one bedroom, and 1,000 square feet for two or more bedrooms. The secondary dwelling must meet the same development standards as any dwelling located on the same parcel in the same zoning district. The Town's Zoning Ordinance is consistent with the requirements of Assembly Bill (AB) 1866. Grant funding was secured in 2020 through the wildfire Resiliency & Planning Grant that will fund the creation of an ADU handbook and mastered ADU plans. The town is currently working on this with completed schedule for 2021. The mastered ADU plans will also be updated in 2022 to comply with building code updates.

FARMWORKER HOUSING

The AG-10 and AG-20 zones allow single-family dwellings and secondary units. The secondary units provide housing opportunities for farmworkers employed on the premises.

FACILITIES FOR DISABLED HOUSEHOLDS

Community care facilities are defined in the Zoning Ordinance as a facility, place, or building that is maintained and operated to provide nonmedical residential care, adult day care, child day care, intermediate care, congregate living, health care, or home-finding agency services for children, adults, or children and adults, including but not limited to the physically handicapped, mentally impaired, or incompetent persons and does not include drug recovery facilities. Community care facilities are allowed in the M-F, AR-1, AR-3, AR-5, RR-1, I-S and RR-2/3 residential zones with the issuance of a use permit. Other zones that allow community care facilities include the N-C, C-C, and C-F zones with the issuance of a use permit, and the C-S zone with a site plan review. The Town has not established any minimum spacing

requirements for community care facilities or group residential uses.

Limited community care facilities are defined in the Zoning Ordinance as a community care facility which provides service for six or fewer persons, with the residents and operators of the facility being considered a family. These facilities are allowed in all residential zones by right as well as in other zones that allow residential uses.

The Zoning Ordinance allows day care homes for small families or large families in all zoning districts.

The Zoning Ordinance defines "family" as an individual or two or more persons living together as a single household within a dwelling unit. A dwelling unit is defined as a residential building that provides complete, independent living facilities for one family, including permanent provisions of living, sleeping, eating, cooking, and sanitation. The Town does not distinguish between related and unrelated persons and does not limit the number of persons that may constitute a family.

The Town follows the requirements of the Americans with Disabilities Act (ADA) in regard to the development of accessible housing. Improvements, such as a wheelchair ramp or grab bars, to make a residence accessible to disabled persons are ministerial and typically require a building permit. Building permit applications for minor improvements can typically be issued over the counter. Paradise Municipal Code Title 15, Buildings and Construction, identifies improvements that do not require a building permit. No accessibility improvements are exempt from building permit requirements. Program HI-17 was included in the previous Housing Element advocating that the Town amend Title 15 of the Municipal Code to identify specific listed improvements which are exempt from building permit requirements, amend the Zoning Ordinance to allow reasonable accommodations in zoning and land use, and create a handout identifying accessibility improvements that can be permitted over the counter. That program was not implemented and is being continued in this Housing Element 2022-2030.

Disabled Parking Standards

The Zoning Ordinance establishes parking standards for each type of facility in a zone in accordance with the regulations of Section 1129B of Title 24, California Code of Regulations. Table 3-4 provides those parking requirements. Parking standards for housing for disabled persons are the same as all for residential development and do not pose a constraint on development of housing for disabled persons.

Program HI-15 of the previous Housing Element called for the Town to reduce the parking requirement for affordable housing projects, including for senior housing and disabled housing. The Town reduced the standard for senior housing but has not reduced the standard for affordable housing. Chapter 6 of this Housing Element 2022-2030 carries this policy forward (see HI-3).

FACILITIES FOR HOMELESS AND HOUSEHOLDS AT RISK OF HOMELESSNESS

Facilities and housing for homeless persons and those at risk of homelessness fall into three categories: emergency shelter, supportive housing, and transitional housing.

Supportive and Transitional Housing

"Supportive housing" means housing with no limit on length of stay, that is occupied by the target population, and that is linked to on- or off-site services that assist the supportive housing resident in retaining the housing, improving his or her health status, and maximizing his or her ability to live and, when possible, work in the community (Health and Safety Code Section 50675.14).

"Transitional housing" and "transitional housing development" mean buildings configured as rental housing developments, but operated under program requirements that call for the termination of assistance and recirculation of the assisted unit to another eligible program recipient at some predetermined future point

in time, which shall be no less than six months (Health and Safety Code Section 50675.2).

State law requires the consideration of both supportive and transitional housing as residential uses that must only be subject to the same restrictions that apply to similar housing types in the same zone. The Paradise Zoning Ordinance does not identify zones that will allow the development of supportive or transitional housing. Implementation Program HI-15 in Chapter 6 proposes to establish both supportive and transitional housing uses are permitted in all residential zones and to establish a permit process that is only subject to those restrictions which apply to other residential uses of the same type in the same zoning district. The implementation program will result in a revision to the Zoning Ordinance to bring it into consistency with State law.

Emergency Shelters

Every local agency must identify a zone or zones where emergency shelters are allowed as a permitted use without a conditional use or other discretionary permit. The identified zone or zones must include sufficient capacity to accommodate the need for emergency shelter as identified in the housing element, except that all local governments must identify a zone or zones to accommodate at least one year-round shelter. Adequate sites/zones can include existing facilities that can be converted to accommodate the need for emergency shelters.

The Paradise Zoning Ordinance includes provisions for emergency shelters in the following zones: C-C (with a conditional use permit), C-F (with administrative approval), and C-S (permitted by right). Paradise amended the Zoning Ordinance in 2010 to allow emergency shelters in the C-S zone by right to be consistent with State law. Emergency shelters are compatible with the range of uses allowed in the C-S zone and sites in this zone are generally proximate to services. Sites designated C-S have adequate capacity to accommodate the Town's emergency shelter needs; therefore, the C-S zone is considered the appropriate zone for ministerial approval of emergency shelters.

INTERIM HOUSING

Section 8.61 in the Town's Health and Safety Code relaxed some building and zoning regulations to allow for additional temporary housing given the immediate need for housing in the wake of the Camp Fire. Temporary housing, which is defined to include recreational vehicles and moveable tiny homes not on a permanent foundation, is allowed on qualifying parcels with a temporary use permit to house those displaced by the Camp Fire. Certain standards apply for residential use of temporary dwellings, including written consent from the property owner who owned the property at the time of the Camp Fire; proof of a damaged or destroyed residence; hook-ups to an approved source of water (e.g., public water supply, existing well); sewer disposal hook-ups (e.g., public sewer system, new or existing on-site sewage disposal system that has been approved by the town to be intact and functioning correctly); and connection to an approved source of electricity.

After October 1, 2021, the continued use of a temporary dwelling, as authorized with a temporary use permit, utilizing hook-ups for water, sewage disposal, and/or electricity on an Eligible Property shall be allowed until April 30, 2023 if there are no open code enforcement violations on the site as of September 30, 2021.

Housing Opportunities for Extremely Low-Income Households

Extremely low-income households can be housed in affordable housing developments with deep subsidies, such as Section 8 or Section 232. Other housing opportunities for extremely low-income households include housing with shared facilities, such as living or dining areas, with private sleeping areas and are often referred to as single-room occupancies (SROs). This type of development allows rents to be much lower than those associated with typical apartment complexes. The Town's Group Residential use allows for facilities such as SROs and is permitted in the M-F, C-C, and C-S zones with a site plan review and in the R-R and T-R zones with a conditional use permit. As discussed in Chapter 4, there are vacant sites in Paradise with these

land use designations that accommodate group residential uses.

PERMIT APPROVAL PROCESS

PLANNING APPROVAL

Different approvals are required for residential projects depending on which zoning district they are in. See Table 3-1 for which approvals are required in which zoning districts. An Administrative Permit is an approval issued by the Planning Directory with very little or no personal judgement or discretion. The Planning Director (Director) is able to grant approval of a project upon determining whether it complies with existing standards and criteria. A Conditional Use Permit (also called a Use Permit), however, requires more discretion. This permit often imposes conditions on a project which are designed to assure compatibility with the Town's General Plan and Zoning Ordinance and to minimize the impacts to neighboring land uses. Given the discretion involved with Conditional Use Permits, a hearing before the planning commission or town council may be required and the approval process takes longer.

The review and approval of a use permit involves the filing of a complete application, staff review and report writing for Director review, and determination on the application. If the Director determines that the use permit application is controversial or deals with major policy questions, the application may be referred to the Planning Commission for public hearing and action. Notice for the public hearing shall be in accordance with Section 17.45.700 of the Town Code. Decisions of the Community Development Director may be appealed to the Planning Commission or Town Council.

Use permits may be granted based on both of the following findings:

1. The proposed land use is consistent with the provisions of this title as well as the goals and policies of the Paradise general plan.

2. The proposed land use is compatible with surrounding land uses and shall not be detrimental to the public's health, safety and general welfare.

BUILDING CODES

Building codes regulate the erection, construction, enlargement, alteration, repair, moving, removal, demolition, conversion, occupancy, equipment, wiring, plumbing, height, area, use, and maintenance of all buildings and/or structures in the town. In November 2019, the Town adopted a new building code—the 2019 California Building Standard Code (Title 24, Part 2) and the California Green Building Standards Code (Cal Green, Title 24, Part 11), with local amendments in response to specific climatic, geographical, and topographical conditions. The California Building Standard Code (CBSC) is based on the 2018 International Building Code (IBC). The CBSC, as published by the California Building Standards Commission, is applied statewide. The building code includes provisions to reasonably accommodate disabled people in accordance with ADA requirements.

Compliance is verified by the Town first through the plan check process for new construction, remodeling, and rehabilitation projects. The plan check process ensures that the plan and specifications are designed according to code. The second step is scheduled inspections during construction to ensure that the structure is built to the plan specifications. Inspections are also conducted in response to public complaints or an inspector's observation that construction is occurring without proper permits. Local enforcement of these codes does not add significantly to the cost of housing in Paradise and maintains an acceptable standard of health and safety for all inhabitants.

PROCESSING TIMES

The residential development process has various stages, each of which requires some form of Town review. Initial processing of a development application depends on the type of project proposed (e.g., planned development, subdivision, single-family unit) as well as whether additional requirements will need to be met

(e.g., rezoning of land, environmental review). Therefore, processing review times can vary depending on many different factors. Processing times for development review in Paradise vary based on the size of the project and the extent of review required. The review period can range from 1 to 4 months, depending on the development type, with a maximum estimated wait time of 2 months for a single-family project. For a straightforward permit, such as a single-family home on appropriately zoned land, average estimated time is approximately 1 month. For a multi-family development, the maximum estimated time is approximately 4 months. Table 3-5 summarizes the approval requirements and estimated permit processing times of these typical housing types.

TABLE 3-5: APPLICATION PROCESSING TIMES		
	Single-Family Unit	Multi-Family
Typical	Sanitation Land Use Review	Sanitation Land Use Review
Approval	Site Plan	Review
Requirements	Construction Documents	Land Use Entitlement
	Fire Protection Documents	Design Review
		Construction Documents
		Fire Protection Documents
		Engineered On/Off-Site Improvement Plans
Total Est. Time	Maximum 2 Months	Maximum 4 Months

Source: Town of Paradise, 2020.

The Building, Wastewater, Planning, and Fire Protection staff have all been consolidated to one facility, under the Building Resiliency Center, which saves applicants time.

Although considered necessary to ensure compatibility with existing regulations, the permit approval process can be a constraint to housing given the time and steps required.

GOVERNMENTAL FEES

Although governmental fees do contribute to the total cost of housing development, the extent to which these costs are passed on to the consumer depends on the price sensitivity of each housing type and the ability of housing developers to absorb such cost increases and

still maintain acceptable profit margins. Where increased costs cannot be absorbed by the consumer or developer, housing production will decline. In “price-sensitive” markets, such as that for affordable housing, when increased costs cannot be absorbed by the developer or products modified to compensate the developer, affordable housing is not built.

Government Code Section 66020 requires that planning and permit processing fees do not exceed the reasonable cost of providing the service, unless approved by the voters; agencies collecting fees must provide project applicants with a statement of amounts and purposes of all fees at the time of fee imposition or project approval. Table 3-6 presents the 2017/2018 permit processing, planning/zoning, and building fees for the Town of Paradise, which is the last time the fee levels were updated.

TABLE 3-6: PLANNING AND BUILD SERVICES FEE SCHEDULE

Description of Service	Fee
Permits and Variances	
Use Permit Class A	\$880.34
Use Permit Class B	\$1,559.84
Use Permit Class C	\$2,495.73
Administrative Permit Major	\$811.12
Administrative Permit Minor	\$352.147
Administrative Permit Modification Major	\$374.36
Administrative Permit Modification Minor	\$176.07
Administrative Variance Noise Ordinance	\$169.13
Major Variance Permit Class B	\$1,622.22
Minor Variance Permit Class A	\$1291.17
Mello-Roos District Creation Application Fee	\$1,060.70
Design and Site Plan Review	
Design Review Application – Façade	\$273.38
Design Review Application – Architecture	\$437.40
Development Agreement	\$16/acre plus \$1395.30
Development Agreement per acre fee	\$19.92
Development Impact Fee Adjustment/Waiver/In-Lieu Credit Application	\$212.13
Site Plan Review Class A	\$821.66
Site Plan Review Class B	\$1,247.87

TABLE 3-6: PLANNING AND BUILD SERVICES FEE SCHEDULE

Description of Service	Fee
Site Plan Review Class C	\$1,934.20
Preliminary Development Review Major w/Meeting	\$1,115.10
Preliminary Development Review Minor w/o Meeting	\$645.58
Environmental Review	
EIR Requirement Appeal	\$1,123.08
EIR Study Review	\$748.72
CEQA Analysis/Document [Projects w/o Land Use Entitlement]	\$748.72
Plans, and Plan Amendments	
General Plan Amendment & Rezoning	\$3,618.80
General Plan Amendment (text only)	\$1,747.01
General Plan Interpretation (Commission)	\$528.20
Maps and Boundaries	
Tentative Map 20 Lots or More	\$3,431.63
Tentative Map 5 to 19 Lots	\$3,182.05
Minor Map Modification Review	\$469.51
Major Map Modification Review	\$1,123.08
Parcel Map	\$2,582.33
Landscape Plan	\$318.20
Administrative Zoning Interpretation	\$293.44
Modification to Planned Development Minor	\$234.76
Modification to Planned Development Major	\$623.93
Annexation Application	\$2,745.30
Annexation Fee Developed Land (Commercial, Industrial and Multi-Family) [per square foot of developed area]	\$2.88
Annexation Fee Developed Land (Residential) [per dwelling plus]	\$13.00/acre plus 1,218.00
Annexation Fee Vacant Land (per acre)	\$365.00
Appeal Review (per hour)	\$117.38
Code Compliance Enforcement (per hour)	\$113.20
Commission Zoning Interpretation	\$410.83

Source: Town of Paradise, 2017/2018 Master Fee Schedule.

Government Code Section 66000 et seq. (Mitigation Fee Act) sets forth procedural requirements for adopting and collecting capital facilities fees and exactions, and requires they be supported by a report establishing the relationship between the amount of any capital facilities fee and the use for which it is

collected. Government fees in Paradise include charges from the Town, Paradise Unified School District, Paradise Irrigation District, and Paradise Parks and Recreation District. The Town of Paradise adopted these fees in accordance with the nexus requirements of the Government Code. According to the Town of Paradise Building Resiliency Center, development impact fees (inclusive of the school assessment fee and Rec & Park District Fee) typically total between \$8,257.60 and \$9,688 for a new, 2,000-square-foot single-family home on a never developed lot. Estimates prepared by Strategic Economics with input from the Town found that a typical fourplex multi-family building would be subject to approximately \$4,705 in impact fees while an eight-unit building would be subject to approximately \$10,000. These fees are not excessive compared to other fees collected in other communities in California.

Table 3-7 identifies the typical development fees for three different types of multi-family housing levied by the Town. These fees are a very small portion of development costs and do not represent a significant financial constraint to new housing development. For comparison, an 8-unit multi-family building developed in Chico would be subject to an equivalent of \$21,025 in fees per unit (compared to (\$8,461 per unit in Paradise) and a 12-unit building would be subject to \$15,206 in fees per unit (compared to \$7,594 per unit in Paradise). This means that the development fees in Chico, a neighboring jurisdiction, are over twice as much as the fees in Paradise.

TABLE 3-7: TOTAL PROCESSING AND IMPACT FEES FOR MULTI-FAMILY UNITS IN PARADISE

Housing Unit Type	Permit Fees	Development Impact Fees	Total Fees (per unit)	Approximate Cost per Unit
Fourplex	\$13,251	\$20,327	\$2,692	\$9,067
8-Unit Multi-Family	\$21,373	\$43,620	\$2,692	\$8,461
12-Unit Multi-Family	\$28,010	\$60,424	\$2,692	\$7,594

Note: Permit fees include the following: Fire Flow (for sprinkler calculations), Building Plan Check Fee, Onsite Wastewater Division Fee, Building Permit Issuance Fee, and Fire Sprinkler Plan Review. Development impact fees include a school assessment fee and Paradise Rec & Park District Fee. Building fees include the following: Stormwater Post-Construction Standards, Grading Fee, Engineered Site Plan Review, Erosion Control Plan Review, and Landscaping Plan Review.

Source: Town of Paradise and Strategic Economics, 2021.

INFRASTRUCTURE CONSTRAINTS

WATER

Water is provided by two water purveyors, the Paradise Irrigation District and the Del Oro Water Company. The Paradise Irrigation District is the major supplier of water in town with approximately 9,800 municipal and residential/commercial customers. The Del Oro Water Company serves approximately 140 acres in the southeast corner of Paradise on both sides of Pentz Road.

The Paradise Irrigation District (PID) is an independent special district governed by a five-member Board of Directors elected by the voters of the district. The district is a nonprofit agency that operates for the sole benefit of the lands and people within its boundaries. PID was originally formed in 1916 under the laws of the California Water Code for the purpose of providing agricultural water to approximately 1,000 ridge residents. Today PID delivers water to residential/commercial customers in an 11,250-acre area. The primary source of water supply is surface water from rainfall stored in two reservoirs, Paradise Reservoir and Magalia Reservoir. The upstream reservoir, Paradise Lake, is the main storage facility with a total storage capacity of approximately 11,500 acre-feet. Surface water from Paradise Lake is released into Little Butte Creek and flows to Magalia Reservoir. Magalia Dam is currently restricted to 800 acre-feet of storage as a result of the current maximum water surface elevation dictated by the Department of Water Resources, Division of Safety of Dams (DSOD). PID's water distribution network sustained substantial damage during the Camp Fire. According to the 2020 PID Urban Water Management Plan, to date, PID continues to repair or replace main segments that sustained leak damage or have remained off with an outlook of several years before all breaks can be addressed.

Prior to the 2018 Camp Fire, PID implemented a simple rate structure with a single tier. Following the 2018 Camp Fire, and due to meter damage sustained in the

fire, PID's customers pay only the monthly service fee or sealed Paradise Irrigation District 2020 Urban Water Management Plan Demand Management Measures 9-3 rate and are not currently charged for volumetric water usage. PID's Meter Installation and Service Lateral Phase 2 Project, slated to start in 2021, will support the return of the distribution system to metered service, and PID will resume charging customers for volumetric water consumption.

Paradise relies upon annual precipitation and runoff in the Butte Creek watershed. Depending upon trends in climate change, annual precipitation and snowpack conditions, Paradise may experience shortage in the future. However, through the planning horizon of this Urban Water Management Plan, there is no anticipated shortage of supply in any year type. This is partially due to the reduction in demand caused by the 2018 Camp Fire. As Paradise continues to rebuild following the disaster, trends in redevelopment and possible intensification may change the outlook of water supply through 2045.

The Del Oro Water Company was established in 1963 to meet the water needs of the Paradise Pines area in Magalia. Del Oro currently serves Paradise Pines, Magalia, and Lime Saddle, which are unincorporated areas adjacent to Paradise. Paradise Pines is an unincorporated rural residential community located immediately north of Paradise. Magalia is an unincorporated area of approximately 400 acres located between Paradise Pines and the Town of Paradise. Lime Saddle is an area of approximately 2,750 acres that extends south from the Town of Paradise to Lake Oroville.

PID and Del Oro have adequate infrastructure systems and water supplies to meet the town's service demand, including the 2022-2030 RHNA. Water is not considered a constraint to housing development at this time given the findings of the 2020 PID Urban Water Management Plan.

WASTEWATER

The Town of Paradise is the largest unsewered incorporated community in California. Wastewater

treatment facilities in the town consist of privately owned septic tanks and soil absorption disposal systems known as leach fields, as well as several engineered subsurface disposal systems serving commercial and institutional facilities. These systems are prone to failure and limit development opportunities due to the sizing constraints of the private septic and leach fields. Following the Camp Fire, and building on several previous studies to create an alternative sewer collection and discharge system for the town, the Town proposed a regional wastewater management solution to replace a portion of the Town's septic systems. The proposed sewer collection system and treatment will facilitate regrowth, replace failed septic systems, and improve the local economy. The proposed sewer service area (SSA) will serve approximately 1,400 parcels through the Skyway, Clark Road, and Pearson Road corridors, which represents most businesses in Paradise and provide for future development of more multi-family residences, which is currently limited because of septic system constraints.

Presently, the typical residential septic system installation in Paradise consists of two-chambered septic tanks, approximately 1,000 gallons in volume, connected to about 150 feet of leach field piping. In the septic tank, heavy solids settle and decompose, leading to the formation of a sludge blanket that must be periodically removed. Grease and other floatables are trapped in a scum layer that forms behind the baffles. In a properly designed, well-maintained septic tank, 40 to 70 percent of the total soluble solids (TSS) and 25 to 60 percent of the biological oxygen demand (BOD) are removed. However, septic tank effluent still contains large quantities of pathogenic microorganisms and nutrients. Effluent from the septic tank enters the leach field where physical, chemical, and biological processes in the soil provide further treatment and disposal of the wastewater.

Paradise previously studied options to construct a wastewater collection, treatment, and disposal facility, including the environmental impact reports, feasibility studies, engineering plans, cost estimates, legal expenses, and acquisition of easements and rights-of-way. In 1992, Paradise formed the Town of Paradise

Onsite Wastewater Management Zone. The purpose of the formation of the zone was to identify, permit, inspect, monitor, and regulate repairs and new construction of on-site wastewater systems which are required for new development. This was accomplished for the protection of public health and the environment. The zone currently permits and regulates over 11,000 various wastewater systems. The system varies in complexity from standard septic tanks and absorption fields to small biological wastewater treatment systems.

A typical on-site septic system can only accommodate densities at up to 10 units per acre and even this is a high intensity requiring ideal soil and site conditions. In order to facilitate the development of higher-density residential uses, the Town has also taken steps to provide alternatives to on-site wastewater treatment and to encourage high-density residential developments using alternative wastewater treatment systems. The Town is researching the development of the Town sewer collection system to accommodate redevelopment in the Downtown Revitalization Master Plan area and commercial corridors along Skyway, Clark Rd, and Pearson Rd.

The Downtown Revitalization Master Plan area includes sites designated M-F, C-S, C-B, N-C, and C-C. The M-F and C-S designations allow up to 15 units per acre when served by a clustered wastewater treatment system. The C-B designation allows 15 dwelling units per acre and the N-C and C-C designations allow 10 dwelling units per acre. The Town continues to research alternative methods of on-site septic and off-site treatment to accommodate increased densities. Before being destroyed in the Camp Fire, the Paradise Community Village project was able to develop with a density of 14 dwelling units per acre with an on-site, clustered wastewater treatment system. Paradise Community Village was the first development to utilize the clustered systems.

Further, the Town amended the Municipal Code to allow privately owned wastewater treatment facilities to be placed and maintained off-site, which will aid in the development of small lots that would normally not

be able to accommodate wastewater disposal on their own property as well as facilitate projects developing at near maximum densities.

In 2020, the Town contracted with HDR, an engineering consulting firm, to prepare an updated assessment of sewer project options. The assessment compared two alternatives for local wastewater treatment and discharge with a regional alternative involving piping wastewater to the Chico Water Pollution Control Plant (WPCP). The regional alternative was recommended because it had the lowest cost, community impacts, probable environmental impacts as well as the simplest operations and most support from the Central Valley Regional Water Quality Control Board. The area served would include the corridors along Clark Road, Skyway, and Pearson Road. The Town is moving forward with preparation of a full Environmental Impact Report (EIR) to provide further information on sewer project alternatives, projected to be completed in 2022. Design and permitting is projected for 2023-2024 and construction in 2024-2026.

Summary

The wastewater infrastructure in the Town of Paradise and throughout the unincorporated areas immediately adjacent to Paradise has relied mostly on septic and leach field systems in past years. This situation is a viable alternative for new development at lower densities, but not for development at densities of 10 units per acre or higher. Development in Paradise is constrained by the lack of a community sanitary collection and treatment system. The Town allows a clustered wastewater treatment system that combines several discharges, treats the waste in one biological treatment plant to a high-quality level, and discharges to subsurface land disposal. The clustered system is an alternative design that is accepted by the Town and serves as a means to allow development to move forward without the impacts that are associated with the septic leach line systems that currently serve most of Paradise. This alternative can be feasible for a larger project or a consortium of property owners, but is a constraint to small individual projects due to the relatively high cost. Furthermore, the Town is

continuing to pursue of the Town of Paradise Sewer Project. This system, when completed, will allow for wastewater collection, transport, and treatment from properties identified in the proposed sewer service area, which is encompassed by Clark Road, Skyway, and Pearson Road. Chapter 6 includes implementation measures related to the creation of a Sewer Service Overlay Zone to accommodate greater densities in the SSA.

TRAFFIC AND ROADS

Regional access to the Town of Paradise is provided via the Skyway and State Route (SR) 191, known as Clark Road within the Town limits. The Skyway connects from SR 99 just south of Chico to Paradise in a southeasterly direction. SR 191 connects from SR 70 just north of Oroville to Paradise in a northerly direction.

The street classification system in Paradise consists of arterials, collectors, and local streets. The system consists of three major north–south streets (Skyway, Clark Road, and Pentz Road) and four east–west arterial streets (Wagstaff Road, Bille Road, Elliott Road, and Pearson Road). Other arterial streets include Sawmill Road, Nunneley Road, Roe Road and Libby Road. A network of collector and local streets feeds into these arterials.

According to the Los Angeles Times,² there are also nearly 100 miles of private roads in Paradise that dead-end on narrow overlooks with few connector streets. These dead-end roads are a constraint to providing safe housing given the challenges to evacuate from these neighborhoods. The Town of Paradise is currently preparing a Transportation Master Plan that will include recommended gap closures to strengthen future traffic evacuation demands. The Transportation Master Plan is anticipated to be completed in 2022. The Safety Element of the General Plan is also undergoing an update to try to mitigate hazards related to wildfire and evacuation bottlenecks.

² Los Angeles Times, 2018. *Here's how Paradise ignored warnings and became a death trap*. Available at:

NON-GOVERNMENTAL CONSTRAINTS

Non-governmental constraints are those that are generated by the economic and social environment which are beyond the control of local governments. Some of the impacts of non-governmental constraints can be offset to a minimal extent by local governmental actions, but usually the effects are localized and have little influence on the housing need in the jurisdiction or market area. Non-governmental constraints to affordable housing are traditionally considered to consist of three major factors: land costs, cost of construction, and availability of financing.

FIRE RELATED CONSTRAINTS

The 2018 Camp Fire has created significant other constraints to the production of housing. As noted in *The Impacts of Camp Fire Disaster on Housing Market Conditions and Housing Opportunities in the Tri-County Region*, in the immediate aftermath of the disaster major rebuilding challenges faced by communities in the burn scar have included:

- Hazardous waste removal from all impacted properties.
- Debris removal from all impacted properties.
- Benzene contamination in the Paradise Irrigation District water system requiring the clearing and replacement of lines to homes and businesses to provide safe water.
- Certification of all waterline replacements prior to rebuilding.
- Massive tree mitigation to remove more than a half million hazardous trees in the public right-of-way as well as those on private properties capable of falling in the public right-of-way.
- Additional tree mitigation to remove hazardous trees on private properties capable of landing on adjacent private properties and structures.

<https://www.latimes.com/local/california/la-me-camp-fire-deathtrap-20181230-story.html>, December 30.

- Assessing damage to community infrastructure, including hundreds of miles of private roads further damaged during the debris removal process.
- Assessing the devastating impacts of lost residents and businesses on the long-term fiscal health and stability of the affected communities.
- Securing the necessary financial resources needed to fund the long-term recovery and rebuilding effort.

Going forward, housing challenges faced by communities in the burn scar have included:

- Finding temporary housing for displaced residents to allow them an opportunity to stay within the region.
- Qualifying victims for financial support to help them find and secure housing.
- Rise in homelessness due to fire survivors having inadequate resources and aid.
- Major gap funding needed for underinsured homeowners to rebuild.
- The costs of rebuilding a home outpacing the level of insurance settlements.
- Large increases in insurance premiums and cancellations of existing homeowner policies.
- The extended timeline needed to rebuild creates uncertainty of returning residents.
- Large number of residents in precarious housing situations potentially leads to increased homelessness.
- Lack of affordable housing units (including single-family, multi-family, and manufactured homes) due to those lost and infeasible to replace at former monthly housing costs.
- Limited number of undamaged homes available for sale or lease in the burn scar areas and often out-of-reach for former residents looking to return to their communities without rebuilding.
- The long time period required to receive Federal and State funding needed to replace affordable housing units, which is too long for current residents in limbo

and contributes to unhealthy and unsafe living conditions for survivors.

- Rapidly rising costs of new construction, especially for affordable housing projects, which requires a greater level of funding from various resources than that typically received. The delays in Federal and State funding do not keep pace with continually rising costs.

The *Camp Fire Regional Economic Impact Analysis* (January 2021) noted several of the factors cited above that are likely to hinder rebuilding and provided additional data, including:

- Widespread underinsurance among households damaged or destroyed by the fire. They study cited a survey reporting that 60% of the survey respondents do not have enough insurance to cover the cost of repairing, replacing, or rebuilding their home. The median amount of underinsurance was \$100,000.
- Difficulty obtaining insurance payment and long waiting period for disbursement of PG&E settlement funds (Fire Victims Trust). Several insurance companies were withholding payment of policy benefits until the policyholders completely rebuild their homes, but the policy holders are unable to rebuild without the proceeds from the Fire Victims Trust.
- High cost of rebuilding. Due to a general shortage of building contractors and an increased cost of building materials, cost to rebuild are much higher than the value of the original home.
- Difficulty obtaining or renewing insurance. Insurance rates have increased beyond the reach of many homeowners. If residents cannot obtain insurance on the voluntary market, they can obtain coverage under California's FAIR Plan, although these rates are higher. On November 5, 2020 the California Department of Insurance extended the one-year moratorium on insurance companies non-renewing or canceling residential property insurance policies in wildfire disaster areas. It is uncertain whether this current moratorium will be extended.

- The amenities provided by the land have temporarily changes/drop in land values. While the value of surviving homes has gone up slightly due to high demand and low supply, the land value has dropped 75 percent. While this may be a positive effect for new buyers to rebuild individual homes, it provides reduced property revenues to the Town, County, schools, and special districts.
- Fire risk may negatively impact the value of homes in fire-prone areas. If public perception of the riskiness of living on the Ridge leads to a decrease in property values in this area, it would further exacerbate the tax revenue issues and could dampen efforts to rebuild.

MORTGAGE LENDING

Following the boom in the mortgage lending markets from 2000 through 2006, a financial crisis began in 2007. Its proximate cause was the end of the U.S. housing boom, which revealed serious deficiencies in securitized mortgage products that were offered leading up to 2006, particularly subprime mortgages with adjustable interest rates.

Mortgage markets, which were deeply affected by this financial crisis, have largely recovered since 2010. Following a period of particularly heightened caution in lending, interest rates have recovered with 2020 having the lowest average mortgage interest rates of the century. 2021 is on track to produce an even lower average interest rate than 2020.

For persons with lower credit scores and lower incomes, higher interest rates remain in place, but these higher interest rates are now at levels previously seen as the national average. Despite this, mortgage lending remains highest for buyers with high income and high credit scores, in part due to the drastic increase in home prices and shortage of for-sale homes seen in the last few years.

Town staff have also seen the impacts of the COVID-19 pandemic on the housing landscape in that borrowers were filing for mortgage forbearance, sometimes

before the loans were sold, and that lessened the cash on hand the banks had to loan.

FINANCING COSTS AND AVAILABILITY

One of the most significant factors related to the provision of adequate housing for all segments of the population is the availability of financing. The average annual mortgage interest rates for the years 2005 through the first half of 2021 can be found in Table 3-8.

TABLE 3-8: AVERAGE ANNUAL MORTGAGE INTEREST RATES 2005–2020 (Q1)

2006	6.41
2007	6.34
2008	6.03
2009	5.04
2010	4.69
2011	4.45
2012	3.66
2013	3.98
2014	4.17
2015	3.85
2016	3.65
2017	3.99
2018	4.54
2019	3.94
2020	3.11
2021	2.84

Source: Freddie Mac, Monthly Average Commitment Rate and Points on 30-Year Fixed Rate Mortgages.

In 2006 as home prices peaked, interest rates climbed by 0.5 percent to 6.4 percent and held over 6 percent for the next two years. Beginning in 2008, interest rates had already dropped significantly and have continued to drop. As of December 2013, the annual average had reached 3.98 percent. After 2013, interest rates fluctuated, and eventually rose to 4.54 by 2018. Since then, they have fallen significantly to some of the lowest rates in the last 15 years.

Generally speaking, households can afford to spend 30 percent of their monthly income on housing. This figure assumes that the household does not have an already high debt-to-income ratio or other high monthly expenses. A household of four earning the 2021 median annual income of approximately \$70,700 in Butte County could theoretically afford a monthly housing payment of \$1,768. With a 5 percent down payment and including utilities, taxes, and insurance, a median income household could purchase a home valued at approximately \$225,000 at a 3.8 percent interest rate. As interest rates increase, affordability is significantly eroded.

Assistance is available through a Town-sponsored Down Payment Assistance program to eligible and qualified buyers.

LAND COSTS

According to the California Building Industry Association, the cost of land represents an ever-increasing proportion of the total housing development cost. Since the mid-1960s, raw land has cost are significantly more in California than in the rest of the United States. However, as noted above, as a result of the Camp Fire, land values have decreased by approximately 75 percent.

Measures to reduce land costs, which are traditionally available to local governments, include the use of Community Development Block Grant (CDBG) funds and the use of government-owned surplus lands for housing projects. These measures generally benefit the construction of assisted, low-income housing. The Town of Paradise utilizes CDBG funding. Most of the funding to date has been utilized for commercial revitalization programs in the project area established under the Redevelopment Agency (now defunct).

COST OF CONSTRUCTION

Construction costs can vary widely depending on the type of development. Multiple-family residential housing generally costs less per unit to construct than single-family housing.

Labor and materials costs also have a direct impact on housing costs and are the main component of housing costs. Residential construction costs vary greatly depending on the quality of materials used and the size of the home being constructed. Construction costs include both hard costs, such as labor and materials, and soft costs, such as architectural and engineering services, development fees, and insurance. Rising costs of labor and materials have contributed to non-governmental constraints on housing development and improvements.

As reported in the Camp Fire Regional Economic Impact Analysis (January 2021), construction costs were reported to be \$250 to \$300 per square foot. Table 3-9 breaks down the estimated construction costs for multi-family construction in Paradise.

TABLE 3-9: CONSTRUCTION COSTS

Item Name	Metric	Estimate
Site Improvements	Per land SF	\$15
Residential Construction Cost (Type V Wood Frame)	Per GSF	\$225
Town Fees	Per GSF1	\$8.72

Source: Strategic Economics, 2021.

ENVIRONMENTAL ISSUES

The geographical nature of the Paradise ridge is characterized as having steeper sloped canyons east and west of the town and smaller canyons to the south, limiting residential densities and entirely precluding development in some areas. These areas are generally designated for low-intensity uses, as they are not suitable for intense uses such as higher-density residential developments. Grading requirements and engineering techniques to develop on steeper slopes increase the cost of housing.

Soil suitability for septic systems affects the minimum parcel size as well as septic system installation and monitoring requirements, all of which affect the cost of housing.

Although there are no areas within the Town of Paradise that are designated by FEMA as within a Special Flood Hazard Area (100-year or 500-year flood), the area is traversed by several small streams and subject to localized flooding. Localized stormwater flooding is common in the FEMA floodplains, but areas outside of the floodplain can experience flooding as well, which can lead to extreme erosion and loss of property. Planning for this can lead to increased development costs through additional development of impermeable surfaces and drainage.

The majority of the town of Paradise lies within a Very High Fire Hazard Severity zone. The Butte County Local Hazard Mitigation plan, Zoning Ordinance, and the General Plan implement techniques to reduce such hazards. Additional measures are considered in this Housing Element and the concurrent Safety Element. The high fire severity zone does serve as a constraint to housing through additional development standards and the need for alternative building materials.

AT-RISK ASSESSMENT

Properties are at risk when they are within 5 years of the end date of the most valuable subsidy or rent restriction. Each property is assigned a level of risk of conversion. There are three levels of risk: at risk, lower

risk, and low risk. Properties are at lower risk of conversion when their most valuable subsidy or rent restriction is scheduled to terminate within 6 to 10 years of the current date. Properties are low risk when their subsidies and/or rent restrictions will expire more than 10 years in the future. If a property is owned by a nonprofit organization, the database assumes that the risk of conversion to market rate is one level lower than it otherwise would be.

Three projects were identified as at-risk in the 2014-2022 Housing Element and all three were destroyed in the Camp Fire. The Paradise Community Village used insurance and FEMA assistance to rebuild and thus retained the original funding and affordability expiration date. Paradise Gardens III is currently pursuing rebuilding and in the planning phase. The project got their tax credits approved and their building plans mastered in April 2021 and therefore are no longer considered at risk. The Cypress Acres Convalescent facility is not the subject of a current rebuilding proposal.

In addition to the federally funded projects mentioned above, the Town currently has a recorded covenant with the owner of 4758 Skyway (APN 051-230-041) for three units that are affordable for a 30-year period. The affordability covenant will not expire until 2045 (i.e., 23 more years from the date of writing) and therefore the three units are not considered at risk.

According to the California Housing Partnership's Preservation Database and Town staff, there are no at-risk projects (see Table 3-10).

TABLE 3-10: FEDERALLY ASSISTED MULTI-FAMILY HOUSING

Name	Address	Pre-Fire Units	Pre-Fire Affordability Exp. Date	Rebuild Status	Anticipated Future Units	Affordability Expiration Date
Paradise Gardens III	1040 Buschmann Road	48	12/21/2015	Exploring funding options	48	TBD
Cypress Acres Convalescent Hospital	1633 Cypress Lane	50	3/1/2031	Unknown	0	N/A
Paradise Community Village	1001 Village Parkway	36	2041	Under reconstruction	36	2041

Source: HUD; USDA; California Housing Partnership Corporation (pre-fire conditions); Kate Anderson, personal communication, August 18, 2021.

TERMINATION NOTICE REQUIREMENTS

State law (Government Code Section 65863.10) requires notice by owners who want to terminate their rental restrictions (Section 8 and federally assisted mortgages), whose restrictions expire (tax credit projects), or who want to sell an assisted property. The law applies to projects with low-income rental restrictions, including (1) all types of project-based Section 8 developments; (2) projects with mortgages financed through the Section 221(d)(3) BMIR, Section 236, Section 202 programs or Section 515; and (3) projects that have received an allocation of tax credits under Section 42.

AB 1521 adopted in 2017 changed Section 65863.10 to increase the notices required from two to three: one at three years prior to termination or expiration of the restrictions, one at 12 months prior, and a third notice at six months. The purpose of these notices is to inform tenants, local governments, local housing authorities, and the California Department of Housing and Community Development (HCD) of the owner's intention to terminate restrictions.

California law also contains an "option to make an offer to purchase" (Government Code Section 65863.11). The purpose of this provision is to provide buyers willing to preserve an assisted project with an opportunity to try to purchase the development from the seller. An owner who chooses to terminate rental restrictions or whose restrictions are expiring is required to provide a notice to potential qualified buyers. An owner with an assisted project also must provide notice if selling the project would result in discontinuance of the use restrictions.

A notice must be sent to all qualified entities who register with HCD on its website or who contact the owner directly. This notice must be sent three years prior and 12 months prior to sale or termination by registered or certified mail, as well as posted in the project.

ACTIVE TERMINATION NOTICES

At the time of this writing, no notices have been filed with HCD by private owners of assisted multi-family housing units indicating they are considering termination of rental restrictions or conversion of restricted units to market-rate units.

OPPORTUNITIES FOR ENERGY CONSERVATION

Energy-related costs could directly impact the affordability of housing in Paradise. Title 24 of the California Administrative Code sets forth mandatory energy standards for new development and requires the adoption of an "energy budget." Subsequently, the housing industry must meet these standards and the Town is responsible for enforcing the energy conservation regulations. Alternatives that are available to the housing industry to meet the energy standards include:

- A passive solar approach that requires suitable solar orientation, appropriate levels of thermal mass, south-facing windows, and moderate insulation levels.
- Higher levels of insulation than what was previously required, but not requiring thermal mass or window-orientation requirements.
- Active solar water heating in exchange for less stringent insulation and/or glazing requirements.

The utility company serving Paradise, Pacific Gas and Electric Company (PG&E), offers various programs to promote the efficient use of energy and assist lower-income customers.

PG&E provides electricity and natural gas to consumers in Paradise as well as a variety of energy conservation services for residents. In addition, PG&E offers energy assistance programs for special needs and lower-income households to help households conserve energy and control utility costs. These programs include the California Alternate Rates for Energy (CARE), the Relief for Energy Assistance through Community Help

(REACH), Family Electric Rate Assistance (FERA), and the Energy Partners Program.

The CARE program provides a 20 percent monthly discount on natural gas and electric rates to households with qualified incomes, certain nonprofit organizations, homeless shelters, hospices, and other qualified nonprofit group living facilities. CARE offers assistance to single-family households, sub-metered tenants, and agricultural employee and migrant farmworker housing.

The REACH program provides one-time energy assistance to customers who have no other way to pay their energy bill. The intent of REACH is to assist low-income households, particularly the elderly, disabled, sick, working poor, and the unemployed, that experience hardships and are unable to pay for their necessary energy needs. Individuals who experience an uncontrollable or unforeseen hardship can receive credits to pay their energy bills.

The FERA program provides utility assistance to households with three or more members that are low or middle income. This program allows these households to be billed at Tier 2 rates for Tier 3 power usage.

The Energy Partners Program provides free weatherization measures and energy-efficient appliances to low-income households.

In addition, the California Department of Community Services and Development funds the Home Energy Assistance Program (HEAP). HEAP provides financial assistance to eligible low-income persons to offset the costs of heating and/or cooling their housing unit.

Additionally, the Town of Paradise offers a reduced flat fee (\$131.40), fast-tracked, plan review process for residential solar projects.

This page intentionally blank



CHAPTER 4 | RESOURCES

This chapter discusses resources available for the accommodation and development of the Town's housing needs, including resources to assist those who are rebuilding. The discussion includes: an evaluation of the adequacy of the town's land inventory to accommodate the town's share of regional housing needs for the 2022-2030 planning period; a review of financial resources to support housing activities; a discussion of the administrative resources available to assist in implementing the housing programs contained in this Housing Element; and a description of the requirements and resources Paradise has to encourage energy conservation.

HOUSING SITES INVENTORY

REGIONAL HOUSING NEEDS ALLOCATION

A Regional Housing Needs Plan (RHNP) is mandated by the State of California (Government Code Section 65584) for regions to address housing issues and needs based on future growth projections for the area. The RHNP is developed by the Butte County Association of Governments (BCAG) and allocates a "fair share" of regional housing needs to the Cities of Biggs, Chico, Gridley, and Oroville, the Town of Paradise, and unincorporated Butte County. The RHNP not only addresses the immediate needs of each jurisdiction; it also ensures that needs for the entire region are fairly distributed to all communities. A major goal of the RHNP is to ensure that every community provides an opportunity for a mix of affordable housing to all economic segments of its population.

The State Department of Housing and Community Development (HCD) projected a need for 15,506 units in Butte County between December 31, 2021 to June 15, 2030. Over half of these units – 8,803 units or 57 percent of the total allocation – are to rebuild those lost in the 2018 Camp Fire and the remaining 43 percent (6,703 units) are to accommodate regular growth. Units developed after December 31, 2021 will count towards the sixth cycle Regional Housing Needs Allocation (RHNA).

The RHNP determined the Town's "fair share" of the region's projected housing need through June 15, 2030 based on factors like transit connectivity, jobs, wildfire risk, agriculture and forest land preserves,

4. RESOURCES

and opportunity.¹ The fire rebuild allocation was assigned separately based on each community's proportionate loss of units in the Camp Fire.

The Town of Paradise's total share of the RHNA is 7,179 units, which is approximately 46 percent of the overall regional housing need. A small fraction of the allocated 7,179 units – 376 units or 5 percent – is to accommodate regional growth. Instead, the vast majority of Paradise's allocation – 6,837 units or 95 percent – is the fire rebuild allocation. The Town must demonstrate availability of residential sites at appropriate densities and development standards to accommodate these 7,179 units according to the following income distribution:

- Very Low-income: 383 (5 percent)
- Low-income: 374 units (5 percent)
- Moderate Income: 1,319 (18 percent)
- Above Moderate Income: 5,103 units (71 percent)

The Town identified adequate sites in its 2014–2022 Housing Element. There is no unaccommodated need from the previous cycle that needs to be addressed in this Housing Element.

Table 4-1 identifies the Town's allocation from the current 2022–2030 cycle and the number of housing units in the pipeline. These are projects that have not received a Certificate of Occupancy prior to December 31, 2021 but are in the planning and building process. As shown in Table 4-1, there are XX housing units permitted or approved but not yet completed as of December 31, 2021, which results in a remaining RHNA of XX units. **[Note Reviewer: These numbers are not yet available. We will have to fill in these numbers come January 2022 before sending to HCD.]**

TABLE 4-1: SUMMARY OF RESIDENTIAL SITES INVENTORY (2022-2030)

	Very Low	Low	Mod.	Above Mod.	Totals
2022–2030 Allocation	383	374	1,319	5,103	7,179
Housing Units Pending and Approved as of 12/31/21	TBD	TBD	TBD	TBD	TBD
Remaining RHNA	757		1,319	5,103	7,179
ADUs	0	16	16	8	40
Single Family Homes and Manufactured Housing	273	994	827	4,121	6,215
Sewer Service Area Sites	447		914	5,815	7,176
Multi-family Sites Outside the Sewer Service Area	0	0	0	178	178
Total	1,731		1,757	10,122	13,609
Surplus	974		438	5,019	6,430
Buffer Percentage	129%		33%	98%	90%

Note: Assumes 50 percent of the very low-income households are extremely low-income households.

Source: BCAG 2020; Town of Paradise, 2021.

AVAILABLE HOUSING SITES

Approximately 5,400 acres of land were identified that are both suitable for residential development and constitute realistic sites for residential development. Available sites could yield approximately 13,609 housing units (see Table 4-1). There is adequate capacity on appropriately zoned and designated sites to accommodate Paradise's 2022–2030 RHNA. Figure 4-1 shows the sites identified for residential development.

Sites considered appropriate for residential development include those that are both 1) vacant – either from Camp Fire destruction or those that were previously vacant – and 2) designated or proposed to be designated in the General Plan for residential use and zoned to allow residential development. There are three primary types of sites, as described below:

- **Single-Family Homes Rebuilds and New Construction.** This category includes sites previously developed with single-family homes that were destroyed in the Camp Fire and sites that were

¹ Opportunity was measured through a combination of HCD/TCAC opportunity maps and childhood poverty status.

previously vacant that are identified for exclusively low-density residential uses, such as sites zoned Agricultural Residential (AR-1, AR-3, AR-5), Rural Residential (RR-1, R-1/2, R-2/3), and Town Residential (TR-1/3, TR-1/2, TR-1). There are over 6,200 sites that were previously developed with single-family homes that were destroyed in the fire. It is assumed that residential uses will return to most of these sites. A portion of these single-family homes will be manufactured housing, which can accommodate lower income households.

- **Sewer Service Area Sites.** Sites within the planned sewer service area have been selectively identified for increased densities. Many of the Town's zoning districts fall within the sewer service area, but a Sewer Service Overlay allowing increased densities would apply on the Multiple-Family Residential (M-F), Central Business (C-B), Community Commercial (C-C), Community Services (C-S), and Community Facilities (C-F) zoning districts. A combination of rezoning and increased densities on these sites are anticipated to accommodate a range of affordability levels and will provide developers with flexibility in determining a range of uses, densities, and unit types.
- **Multi-Family Development Outside the Sewer Service Area.** There are sites zoned for exclusively residential use in the M-F district and for mixed-use residential development that were destroyed in the fire or were previously vacant. These sites are anticipated to develop and/or rebuild but at lower densities than in the sewer area and therefore they are not anticipated to accommodate lower-income units.

Appendix C includes an inventory of each site by assessor's parcel number, acreage, General Plan land use designation, zoning, realistic unit yield, affordability by income group, and notes regarding the status of each site in terms of vacancy and proposed development. Pursuant to Government Code Section 65583.2(b)(6), sites identified as available for housing for above moderate-income households in areas not served by public sewer systems need not be identified on a site-specific basis. Therefore, Appendix C includes

only the sites in the sewer service area. An analysis of the adequacy of the Town's sites to accommodate extremely low-, very low-, low-, moderate-, and above-moderate-income units is provided below. This information is summarized in Table 4-2 below (See Table 4-1 for yields from ADUs and single-family and manufactured housing).

TABLE 4-2: SUMMARY OF AVAILABLE HOUSING SITES BY ZONING, ACREAGE, AND UNIT YIELD

Zoning District	Number of Parcels	Acreage	Realistic Unit Yield
Above Moderate-Income Units			
Within Sewer Service Area (SSA)			
CB	93	34.85	235
CC	270	255.08	1,485
CF	8	17.78	108
CS	29	56.57	367
MF	145	170.19	3,616
TR 1/2	1	1	2
TR 1/3	1	2.29	2
<i>SSA Subtotal</i>	<i>547</i>	<i>537.76</i>	<i>5,815</i>
Outside SSA			
MF	5	12.81	168
TR 1/2	1	3.79	4
TR 1/3	4	37.57	8
<i>Outside SSA Subtotal</i>	<i>10</i>	<i>54.17</i>	<i>178</i>
Above Moderate Subtotal	557	591.93	5,993
Moderate Income Units			
CB	18	13.85	26
CC	159	200.77	268
CF	5	16.43	25
CS	12	38.71	59
MF	122	111.95	536
Moderate Subtotal	316	381.71	914
Lower Income Units			
CB	7	7.52	9
CC	93	132.52	100
CF	5	16.43	14
CS	9	34.03	29
MF	122	111.95	295
Lower Subtotal	236	302.45	447
Total	1,109	1,276	7,354

Note: Calculations assume rezoning 12 parcels within the SSA (see Table 4-6).

Source: Town of Paradise, 2021.

4. RESOURCES

MINIMUM DENSITIES FOR EXTREMELY LOW-, VERY LOW-, AND LOW-INCOME

Government Code Section 65583.2(c)(3) requires a jurisdiction to either (1) provide an analysis demonstrating how adopted densities accommodate the need for lower-income households or (2) use default densities deemed appropriate for metropolitan, suburban, and rural areas. Paradise is considered a suburban area, and the default density for lower-income housing needs is 20 dwelling units per acre (du/ac) for suburban areas. Historically, residential projects in Paradise have not been able to develop at densities of 20 du/ac because the lack of municipal wastewater system requires most residences to be on individual septic systems or to construct clustered or packaged wastewater treatment plants. However, it is anticipated that a sewer system will be constructed during the 2022-2030 cycle, and that densities of 20 du/ac and above could be achieved once the sewer system is established. Therefore, this site inventory utilizes the default density of 20 du/ac as a threshold for when lower-income units are feasible. A sewer overlay zone is proposed in the sewer service area that allows up to 30 du/ac. The Sewer Service Overlay is described more later in this chapter (see *Paradise Sewer Project*).

Outside of the sewer area, multi-family or mixed-use residential development is allowed up to 15 du/ac. It is assumed that these units would hit the above-moderate income RHNA since the default density is not met. See Sewer Alternative above for more information on how the Town can accommodate its RHNA should the sewer system not come to fruition before 2030.

EXTREMELY LOW-, VERY LOW-, AND LOW-INCOME SINGLE-FAMILY UNITS

The projected affordability of units built on parcels zoned for single family homes is based on recent trends, as documented in the 2020 Annual Progress Report. Of the 587 building permits issued in 2020 for manufactured homes or single family detached homes, 4.4 percent were for very low-income; 16.0 percent were for low-income; 13 percent were for moderate

income; and 66 percent were for above moderate income. The Town used the contract amount for the manufactured homes and the International Code Council (ICC) valuation for the single-family detached homes to determine affordability. See Table 4-3 for this data.

TABLE 4-3: SINGLE-FAMILY AND MANUFACTURED HOUSING AFFORDABILITY

		MH	SFD	Total	%
Very Low	Deed Restricted	0	0	0	0%
	Non-Deed Restricted	25	1	26	4.4%
Low	Deed Restricted	0	0	0	0%
	Non-Deed Restricted	92	2	94	16.0%
Moderate	Deed Restricted	0	0	0	0%
	Non-Deed Restricted	57	21	78	13.3%
Above Moderate		11	378	389	66.3%
Total		185	402	587	100.0%

Source: Town of Paradise, 2020.

REALISTIC UNIT YIELD

ASSUMPTIONS

A number of assumptions, varying by zoning district and unit type, were made to determine the realistic unit yield anticipated for individual parcels. These assumptions were based on discussions with developers and Town staff as well as a review of permitting data.

ACCESSORY DWELLING UNITS (ADUs)

According to the 2020 Annual Progress Report (APR), five ADUs were issued building permits in 2020, which is up from two permits issued in 2019. Previous years did not include any ADU permits. The few ADUs built in the last planning period makes it difficult to extrapolate a trend, but the bump in ADU construction in 2020 suggests a modest trend of increasing ADU production.

Conversations with stakeholders and data collected in the local census survey indicates that ADU construction is not anticipated to substantially increase during this 2022-2030 planning period. When residents were asked

if they would consider building a secondary unit for a renter if they had sufficient acreage, less than a third (27 percent) of respondents said yes. Interviews with stakeholders indicate that the current priority for homeowners is building back what they have lost, and this might explain why there is not greater interest in ADUs. However, others thought that ADUs might become more popular for aging place or multi-generational families after the initial rebuilding phase is complete. In addition, the Town is currently implementing a program to allow property owners to use a residential floor plan library with utilize ADU plans that have been mastered, or “pre-approved” to facilitate the construction of ADUs. This program could lead to increased ADU production beyond the modest increases seen in the last period.

To be conservative, this site inventory assumes that ADU production will continue at the same rates historically seen in the town. The inventory assumes production of five ADUs during each year of the planning period at the same affordability rates reported in the 2020 APR (i.e., 40 percent low income, 40 percent moderate income, and 20 percent above moderate income).

MANUFACTURED HOUSING

Trends from the 2020 APR were utilized to determine how many single-family homes would be developed or rebuilt as manufactured housing. Consistent with the 2020 APR data and consultations with Town staff, approximately 30 percent of single-family homes were assumed to be manufactured housing.

LOW DENSITY HOUSING

Two-family residences, or duplexes, are permitted or conditional uses in the Agricultural Residential, Rural Residential, Town Residential, and Community Services

zones. Parcels in these zones therefore have a maximum allowed density of two units but could be more likely to develop with a single-family home (i.e., one unit).

It was assumed that any parcel in these lower-density residential zones that was previously developed with a single-family home that was destroyed in the fire would redevelop once again with a single-family home. Additionally, parcels that are under 0.5 acres were also assumed to develop with just one unit. Finally, parcels in the TR-1 zone and Agricultural Residential zones were assumed to develop with just one unit since a conditional use permit is required for duplexes in these zones. Given these assumptions, it is anticipated that 6,215 single-family homes would develop on approximately 4,805 acres.

Duplexes have historically made up a substantial share of the town’s multi-family housing; as of September 22, 2021, 106 units in two-unit buildings had been issued building permits since the fire, which is equivalent to 31 percent of all the multi-family units that have been issued permits and 5 percent of all residential units (both single- and multi-family) that have been issued permits. Of the 3,258 acres zoned for low-density residential where duplexes are allowed by right, just 1.4 percent (44.65 acres) are conservatively assumed to develop with duplexes. Duplexes are assumed to provide 14 units on 7 parcels.²

SMALL AND LARGE SITES

Consistent with HCD guidance, sites less than 0.5 acres were not considered suitable for affordable housing development. These smaller sites were assumed to develop with only half of their maximum capacity given the additional constraints smaller sites face when fitting all required components on the site, such as parking, septic, and utilities. Per discussion with Town staff, sites

outside the Town’s control and the absence of an active application, it was assumed that the approximately 160 homes previously at the park would not return during this cycle. This is a conservative estimate and does not indicate that the Town in any way discourages the return of the MHP.

² One of the parcels assumed to accommodate two units is the 25-acre site of the previous Apple Tree Village Mobile Home Park (MHP) (APN 050-150-111-000). The MHP is permitted to return regardless of its underlying zoning given HCD’s purview over the park. However, given constraints

4. RESOURCES

less than 0.15 acres were assumed to not develop whatsoever.

Similarly, sites greater than 10 acres are anticipated to develop with above-moderate income units. There are 7 parcels zoned for multi-family or mixed-use residential development that are greater than 10 acres. It is assumed that 1,523 above-moderate income units could develop on these larger sites, which total 99.83 acres.

These assumptions are conservative, especially given that CDBG-DR funding can be used for scattered site affordable housing developments.

OTHER ASSUMPTIONS

For unit yield in the M-F and mixed-use residential zoning districts that do not fall into one of the circumstances described above, it was assumed that projects would develop at 90 percent of unit yield to accommodate infrastructure, right-of-way, setbacks, habitat, avoidance of natural resources, and other common site constraints. The previous Housing Element assumed 80 percent of unit yield. However, the anticipated sewer system will require much less land be dedicated to leach fields and other on-site wastewater provisions. Similarly, in order to not overstate development potential, the total number of units was rounded down for each parcel, so a remainder of 0.01 to 0.99 units was reduced to zero. For example, a parcel that could accommodate 4.65 units was inventoried with only 4 units.

The Town does not have a requirement that mixed-use projects include any residential units. Therefore, it is unlikely that mixed-use projects in commercial zones (e.g., C-B, C-C) will all max out at their allowed residential densities. The sites inventory in Appendix C assumes that only half of the allowed residential units otherwise allowed will develop on sites with mixed-use zoning. Chapter 6 includes a program to incentivize the inclusion of residential units in mixed-use projects, since this is currently uncommon but desired to create a more walkable downtown area.

The Town's development standards will accommodate development at the maximum density of 30 du/ac in the M-F and C-B districts within the planned Sewer Service Overlay Zone. Outside of the overlay, the M-F zone and C-B zones will retain their current densities of 15 and 10 du/ac, respectively. The Sewer Service Overlay Zone will also apply to the C-C, C-F, and C-S zones. See Table 4-4 more information on current and proposed development standards. Multi-family uses are not currently allowed in the C-F zones, which is a barrier for public-private partnership that could include affordable housing on publicly owned land. To enable this possibility, the uses in the C-F district would be amended to allow multi-family uses of up to 20 du/ac in the sewer overlay. Multi-family uses in the C-F zone are consistent with the zoning district's intention to provide "private land uses which serve a community purpose or benefit the community."

TABLE 4-4: SEWER SERVICE OVERLAY DENSITIES

Zoning District	Max. Allowable Density Outside Sewer Overlay	Acreage Outside Sewer Overlay ¹	Max. Allowable Density Inside Sewer Overlay	Acreage Inside Sewer Overlay ²
Multi-family Residential (M-F)	15 du/ac	12.81	30 du/ac	170.19
Central Business (C-B)	10 du/ac	--	30 du/ac	38.85
Community Commercial (C-C)	10 du/ac	--	30 du/ac	255.08
Community Services (C-S)	15 du/ac	--	20 du/ac	56.57
Community Facilities (C-F)	1 du/ac	--	20 du/ac	17.78

Note:

¹ Outside the SSA, sites in zones C-B, C-C, C-S or C-F are too small to realistically accommodate units and so acreages are not calculated.

² Assumes rezoning of 12 sites in the SSA. See Table 4-6.

Source: Town of Paradise, 2021.

PARADISE SEWER PROJECT

Since its incorporation in 1979, the Town of Paradise has sought a wastewater treatment solution, with a focus primarily on commercial and densely-populated residential areas — the portions of Paradise most vulnerable to groundwater degradation and economic

stagnation due to sewer limitations. The Town researched a clustered wastewater treatment system to serve the Downtown Revitalization Master Plan area, which generally extends from Elliot Road in the north to Pearson Road in the south and from parcels abutting the Skyway to the west to the Paradise Memorial Trail to the east and includes vacant sites zoned C-B and M-F.

In 2020, the Town contracted with HDR, an engineering consulting firm, to prepare an updated assessment of wastewater options. The assessment compared two alternatives for local wastewater treatment and discharge with a regional alternative involving piping wastewater to the Chico Water Pollution Control Plant (WPCP). The regional alternative (now called the Paradise Sewer Project) was recommended because it had the lowest cost, fewer community impacts and probable environmental impacts as well as the simplest operations and most support from the Central Valley Regional Water Quality Control Board. The Paradise Sewer Project is currently undergoing environmental review and certification of the Final Environmental Impact Report is anticipated in 2022. Construction of the sewer is anticipated to end by Fall 2026.

The Paradise Sewer Project will bring many benefits to the region, including wastewater disposal surety to help businesses and jobs return to Paradise and spur on recovery, allow for more densely populated residential development in the Town to help increase affordable housing, and improve Paradise groundwater quality by decreasing septic tank discharges. The areas of town that will be served by the sewer along Skyway and Clark Road are also areas that are easier to protect in a wildfire event given that they have a more traditional street layout compared to some of the areas in town on private, dead-end streets. The Sewer Service Area is also flatter, away from the more treacherous canyons and creekside areas. The Paradise Sewer Project therefore provides a win-win opportunity to cluster homes in a manner that can increase affordability and safety.

SEWER SERVICE OVERLAY

As mentioned above, a Sewer Service Area Overlay Zone (or Sewer Service Overlay) would be established to allow higher-density development in the Sewer Service Area. The Sewer Service Overlay would apply to parcels with underlying zoning districts of MF, CB, CC, and CS. These zones allow more intense development and by allowing increased densities in these zones in the core of town, the Sewer Service Overlay can help the Town achieve its community-driven vision of a more walkable downtown as established in the Long-Term Community Recovery Plan. Chapter 6 includes policies and programs related to implementation of the Sewer Service Overlay.

SEWER ALTERNATIVE

Although the Town and its partners are pursuing the Paradise Sewer Project in good faith and do anticipate a sewer system being constructed during the 2022-2030 Housing Element period, it is important to plan for a scenario where that does not happen. The uncertainty of obtaining financing, the political circumstances, and project/construction delays are all reasons why it is important to consider how the Town can accommodate its RHNA if the sewer system is delayed or does not come to fruition.

Without a sewer system, the biggest constraint to increased densities for multi-family projects in Paradise is the cost of providing wastewater treatment. Due to Paradise's unique situation as the only moderate-large size incorporated town in California that does not have a public sewer system, it is not appropriate to compare densities of affordable housing in other jurisdictions, such as what HCD's default density for affordable housing suggests.

The Town's current regulations allow densities of up to 15 du/ac for projects using alternative wastewater treatment methods in order to encourage the development of lower-income housing. Previously, the limit was 10 du/ac. Paradise Community Village was the first affordable project proposed with higher densities using alternative wastewater treatment. It has a built density of approximately 14 du/ac and is the only recent

4. RESOURCES

tax credit project in the Town (it was originally built in 2013, then destroyed in the fire and is currently being rebuilt like for like). Previous affordable projects have lower densities, ranging from 5.4 to 12.4 du/ac. Interviews with developers, including Community Housing Improvement Program (CHIP) who built Paradise Community Village, indicated that density beyond 15 du/ac is not necessarily needed to build affordable housing. The recent experience of CHIP rebuilding Paradise Community Village indicates that is feasible to provide very low- and low-income units with densities around 15 du/ac.

An alternative sites inventory was conducted that utilized a density of 15 du/ac as the threshold for affordability. In this scenario, the Town's existing density standards were applied (i.e., the densities of 10 du/ac and 15 du/ac that would apply if the SSA Overlay were not applied). Given the additional constraints associated with wastewater treatment, sites were assumed to only develop with 80 percent of the allowed capacity. Consistent with the sites inventory found in Appendix C, sites less than an acre were assumed to develop with only half the realistic capacity. Unit yields for mixed-use development in the C-B, C-S, C-F,³ and C-C zones were conservatively cut an additional 50 percent given that some sites could develop with 100 percent commercial uses.

Table 4-5 shows the unit yields in a scenario without the sewer system and corresponding SSA Overlay. Although this scenario results in fewer units, there are still enough units to accommodate the RHNA and an overall 33 percent buffer.

TABLE 4-5: SUMMARY OF RESIDENTIAL SITES INVENTORY (2022-2030) WITHOUT SEWER SYSTEM

	Very Low	Low	Mod.	Above Mod.	Totals
2022–2030 Allocation	383	374	1,319	5,103	7,179
Housing Units Pending and Approved as of 12/31/21	TBD	TBD	TBD	TBD	TBD

³ Consistent with the C-F zoning district's intention to provide "private land uses which serve a community purpose or benefit the community," this scenario assumes that the C-F

Remaining RHNA	757		1,319	5,103	7,179
ADUs	0	16	16	8	40
Single Family Homes and Manufactured Housing	273	994	827	4,121	6,215
Multi-Family Development	202		803	2,316	3,321
Total	1,485		1,646	6,445	9,576
Surplus	728		327	1,342	2,397
Buffer Percentage	96%		25%	26%	33%

Note: Assumes 50 percent of the very low-income households are extremely low-income households. This scenario still assumes rezoning the 12 parcels in Table 4-6 (but without the increased density of the SSA Overlay would not apply).
Source: BCAG 2020; Town of Paradise, 2021.

REZONING

The inventory found in Appendix C and summarized below assumes rezoning 12 parcels in the Sewer Service Area Overlay Zone. See Table 4-6.

SITES IN PREVIOUS HOUSING ELEMENTS

This Housing Element reuses 13 sites that were used in the previous Housing Element 2014-2022. Seven of the previously used sites were reported as nonvacant in the previous housing element and 2008-2014 Element while the other six were vacant in the two previous elements. Since the previous element, all 13 sites are now vacant due to fire destruction. See Table 4-7 for information on these sites.

State legislation requires special treatment for nonvacant sites that are repeated from the 5th cycle housing element and vacant sites that are repeated from the 4th and 5th cycle housing elements. In these cases, the housing element must establish a program to rezone the repeated sites to allow residential use by-right for housing developments in which at least 20 percent of the units are affordable to lower income households. However, the program is not necessary if sites are rezoned to a higher density as part of a General Plan update. Because all 13 sites are within the Sewer Service Overlay, they are being rezoned. The rezoning

zoning district would still be modified to allow multi-family housing up to densities of 10 du/ac.

is not to accommodate a RHNA shortfall but instead is being done in conjunction with the Town's General Plan update. Because the zoning characteristics and current land uses (i.e., changing from nonvacant to vacant) of the sites have changed, they are considered new sites for the purpose of the Housing Element. Therefore, a program to rezone is not necessary.

AVAILABLE SITES FOR EXTREMELY LOW-, VERY LOW-, AND LOW-INCOME UNITS

Development of extremely low-, very low-, and low-income units is anticipated to occur primarily in the M-F, C-B, C-C, and C-S zones in the sewer service overlay, as these zones accommodate densities of 20 du/ac and above. The Town has approximately 540 acres of available sites that will be in the sewer service area, most of which will be rezoned with the overlay to allow densities up to 20 and 30 dwelling units per acre (see Appendix C). All of these sites were destroyed in the Camp Fire and now vacant and zoned to allow multi-family and mixed-use residential development.

Finally, a portion (approximately 30 percent) of single-family homes are anticipated to be manufactured housing. According to historical contract amount for the manufactured homes in the town, approximately

TABLE 4-6: SEWER AREA REZONING

APN	Address	Acreage	Current General Plan	Proposed General Plan	Current Zoning	Current Allowed Density	Proposed Zoning	Proposed Density	Notes
052-080-047-000	797 Luther Dr	0.41	TR	C-S	TR 1/3	2	C-S	20 du/ac	Vacant site that abuts commercial area
052-080-084-000	Luther Dr	0.23	TR	C-S	TR 1/3	2	C-S	20 du/ac	Vacant site that abuts commercial area
052-080-083-000	805 Luther Dr	0.48	TR	C-S	TR 1/3	2	C-S	20 du/ac	Vacant site that abuts commercial area
052-080-090-000	806 Luther Dr	0.53	TR	C-S	TR 1/3	2	C-S	20 du/ac	Vacant site that abuts commercial area
052-080-089-000	804 Luther Dr	0.52	TR	C-S	TR 1/3	2	C-S	20 du/ac	Vacant site that abuts commercial area
052-080-068-000	786 Luther Dr	0.35	TR	C-S	TR 1/3	2	C-S	20 du/ac	Vacant site that abuts commercial area
052-080-069-000	784 Luther Dr	0.31	TR	C-S	TR 1/3	2	C-S	20 du/ac	Vacant site that abuts commercial area

4. RESOURCES

TABLE 4-6: SEWER AREA REZONING

APN	Address	Acreage	Current General Plan	Proposed General Plan	Current Zoning	Current Allowed Density	Proposed Zoning	Proposed Density	Notes
052-191-009-000	3851 Honey Run Rd	0.68	RR	CC	RR 1/2	2	C-B	30 du/ac	Vacant site that abuts commercial area
052-193-017-000	3858 Honey Run Rd	2.45	TR	CC	TR 1/3	2	C-B	30 du/ac	Vacant site that abuts commercial area
053-080-038-000	1000 Brookwood Cir	0.51	TR	TC	TR 1/3	2	C-C	30 du/ac	Rezoning supports the previous multi-family use
053-111-034-000	931 Elliott Road	4.35	CS	M-R	C-S	0	M-F	30 du/ac	Former church site without plans to rebuild
052-204-001-000	5680 Black Olive D	0.29	PI	C-C	C-F	1 du/ac	C-B	30 du/ac	Vacant site

Source: Town of Paradise, 2021.

20 percent of manufactured homes are affordable to lower-income houses.

Chapter 6 includes programs to encourage lot consolidation, provide incentives for small and infill lot development, establish a Sewer Service Overlay, provide incentives for affordable housing and mixed-use development, and encourage development of extremely low-income units.

AVAILABLE SITES FOR MODERATE- AND ABOVE-MODERATE INCOME UNITS

Moderate- and above moderate-income units are anticipated to be accommodated by sites that are less than 0.5 acres, sites zoned for multi-family development outside of the sewer service overly, and/or sites zoned for low-density residential uses (see Table 4-1).

TOWN OF PARADISE FINANCIAL RESOURCES

HOMEBUYER ASSISTANCE

The Town of Paradise offers a deferred loan to eligible first-time home buyers through the Town's First-Time Homebuyer Program (described in Program HI-2). The loan provides a bridge between what borrowers can afford and the amount needed to purchase a home. However, this loan amount is capped and it may not be enough to completely bridge the gap. The loan is secured by a note and a deed of trust on the home. It does not require monthly payments. Repayment of the loan is required when the home is sold, the family stops using it as their principal residence, or title is transferred out of the names of the original borrowers. At the time the loan is repaid, the Town collects its original loan amount, plus interest.

TABLE 4-7: BY-RIGHT REZONING

APN	Address	Acreage	2014-2022 Element	2008-2014 Element	2022-2030 Housing Element	Current Zoning	Current Allowed Density	Proposed Zoning	Proposed Allowed Density
050-070-060-000	Burdaparadise Ln and Skyway	0.41	Vacant	Vacant	Vacant. Proposed for above-moderate income units given size (less than 0.5 acres).	MF	15 du/ac	MF	30 du/ac
053-080-006-000	Williams and Central Park Dr	1.89	Vacant	Vacant	Vacant. Proposed for lower income units.	MF	15 du/ac	MF	30 du/ac
053-080-005-000	Williams and Central Park Dr	1.84	Vacant	Vacant	Vacant. Proposed for lower income units.	MF	15 du/ac	MF	30 du/ac
053-080-003-000	Williams and Central Park Dr	1.32	Vacant	Vacant	Vacant. Proposed for lower income units.	MF	15 du/ac	MF	30 du/ac
053-080-002-000	Williams and Central Park Dr	1.84	Vacant	Vacant	Vacant. Proposed for lower income units.	MF	15 du/ac	MF	30 du/ac
052-150-054-000	Almond St and Elliot Rd	1.12	Non-Vacant	Non-Vacant	Vacant. Proposed for lower income units.	MF	15 du/ac	MF	30 du/ac
054-080-005-000	Clark Rd and Buschmann Rd	4.77	Vacant	Vacant	Vacant. Proposed for lower income units.	MF	15 du/ac	MF	30 du/ac
052-143-002-000	5754 Black Olive Dr	0.21	Non-Vacant	Non-Vacant	Vacant. Proposed for above-moderate income units given size (less than 0.5 acres).	MF	15 du/ac	MF	30 du/ac
052-160-016-000	5848 Black Olive Dr	0.27	Non-Vacant	Non-Vacant	Vacant. Proposed for above-moderate income units given size (less than 0.5 acres).	MF	15 du/ac	MF	30 du/ac
052-143-010-000	57826 Black Olive Dr	0.66	Non-Vacant	Non-Vacant	Vacant. Proposed for lower income units.	MF	15 du/ac	MF	30 du/ac
052-160-011-000	780 Willow St	0.52	Non-Vacant	Non-Vacant	Vacant. Proposed for lower income units.	MF	15 du/ac	MF	30 du/ac
052-160-013-000	759 Willow St	2.45	Non-Vacant	Non-Vacant	Vacant. Proposed for lower income units.	MF	15 du/ac	MF	30 du/ac
052-160-015-000	5838 Black Olive Dr	3.35	Non-Vacant	Non-Vacant	Vacant. Proposed for lower income units.	MF	15 du/ac	MF	30 du/ac

Source: Town of Paradise, 2021.

From 2010 to 2015, the Town assisted 133 low to moderate households in Paradise using CDBG and HOME to fund the first-time homebuyer and Owner-Occupied Housing Rehabilitation Programs (see description below). From 2015 to 2021, the Town assisted 66 low to moderate households in Paradise using CDBG and HOME to fund the first-time homebuyer and Owner-Occupied Housing Rehabilitation Programs, and 35 additional families through the CalHome program. The HOME funds had to be used within 12 months of the fire. CalHome, CDBG and HOME funds can be used for households up to 80 percent AMI. CalHOME-Disaster Assistance can be used for up to 120 percent AMI.

HOUSING REHABILITATION PROGRAM

The Paradise Business and Housing Services Division offers housing rehabilitation programs to town residents through the Owner-Occupied Housing Rehabilitation Program. Loans are available to lower-income Paradise households and cover moderate or substantial rehabilitation to single-family residences for residents who own and live in their home. These programs are funded through HCD in the form of HOME Investment Partnerships Programs and/or the Community Development Block Grant. The purpose of these programs is to maintain the existing housing stock to supply decent housing for low- and very low-

4. RESOURCES

income families by providing low-interest or deferred loans to eligible residents.

From 2018 to 2020, the Town issued 19 single-family rehabilitation loans. No loans were made for multi-family housing rehabilitation as only owner-occupied units are eligible. Only one low-income homeowner has been funded through the Town's Owner-Occupied Housing Rehabilitation program in 2020 for home repairs utilizing CDBG and HOME grants. Due to the response and recovery actions necessary for the Town after the 2018 Camp Fire, CDBG activities were on hold for most of the program year as very few homes survived the fire. Direct financial assistance to homebuyers was limited and debris removal/tree removal/general property clean-up was prioritized for most homeowner housing rehabilitation sites. Since the Camp Fire, the highest priority need has been Housing Assistance.

PUBLIC/PRIVATE PARTNERSHIP

The Town of Paradise welcomes public/private partnerships with housing and social service agencies. The Town is working with the Community Housing Improvement Program (CHIP) to rebuild Paradise Community Village, which was a 36-unit affordable housing project that was lost in the fire. The Town is also working with Habitat for Humanity to build self-help housing that replaces or adds much-needed low-income units.

The Town is also interested in communicating with any low-income, private developers or social service agencies who might be interested providing the Town with housing and services that benefit the population. Once a sewer is completed, the Town anticipates more opportunities for private/public partnership for affordable housing.

COMMUNITY DEVELOPMENT BLOCK GRANT-DISASTER RECOVERY (CDBG-DR)

CDBG-DR is a flexible funding source, and may be spent on a variety of housing, infrastructure and economic revitalization projects and programs. However, per the

Federal Register and HUD guidance, the State of California will prioritize housing and housing related needs first.

The California Department of Housing and Community Development (HCD) made \$250,687,114 in allocations available in 2019 CDBG-DR funding to support the Multifamily Housing Program (MHP) of which \$152,610,073.24 is allocated to jurisdictions within Butte County. The Town's allocation is \$55,906,660. This funding is in response to the State's unmet recovery needs for Federal Emergency Management Agency Major Disaster Declarations DR-4407, which includes the November 2018 Camp Fire. The MHP programs are funded to meet the unmet rental housing need.

MHP projects may include apartment complexes, scattered sites, and mixed-use developments; including large rental project development with units of eight or more, and small rental assistance open to landlords with one to seven units. Eligible activities include reconstruction, rehabilitation, and new housing construction. Eligible projects must serve low- to moderate-income households in affordable housing units. Housing project types include large family, special needs, seniors, supportive housing, and at-high-risk.

COMMUNITY DEVELOPMENT BLOCK GRANT

Since 1994, the Town of Paradise has received an annual allocation of Community Development Block Grant (CDBG) funds from the US Department of Housing and Urban Development (HUD). This program strives to provide affordable and decent housing, a suitable living environment and economic opportunities especially for low-to moderate-income (LMI) households and special needs communities. The Town is designated as an entitlement community by HUD, enabling it to be eligible for federal CDBG funds allocated through HUD's Community Planning Development program. These funds will help the Town address the community development objectives outlined by HUD, which include, but are not limited to: affirmatively furthering fair housing, affordable housing activities, public infrastructure & facilities improvements, and public services.

The primary objective for the funding is to develop viable urban communities, principally for low- and moderate-income persons. Eligible CDBG activities include housing assistance programs; public improvement projects, such as parks and infrastructure; land acquisition; business assistance programs that promote economic development; programs that support community organizations that work directly with low- and moderate-income residents; and planning and administration. The Town will receive \$169,740 in CDBG funds for the 2020 program year.

The Town of Paradise will utilize any and all funds available to leverage CDBG funds to make them go as far as possible. The Town has applied for a CalHOME grant to assist residents to rebuild their homes after the Camp Fire. CDBG funds will be used to support this effort. The priority needs for the Town are the following, in order:

- Expand and Improve Public Infrastructure and Facilities.
- Public Services and Quality of Life Improvements.
- Affordable Housing Development and Preservation.
- Economic Development Opportunities.

It is estimated that 11,000 homes were destroyed in the 2018 Camp Fire. New housing units is the primary need due to the destruction of most housing units in 2018. The Town of Paradise will utilize any and all funds available to leverage CDBG funds to make them go as far as possible. The Town has applied for a CalHOME grant to assist our residents to rebuild their homes after the Camp Fire. CDBG funds will be used to support this effort.

TENANT BASED RENTAL ASSISTANCE PROGRAM

The Town introduced a new Tenant Based Rental Assistance program in 2016 to assist residents with rent payments to allow them to find affordable housing. The program's aim to assist low income or poverty-level families who are unable to afford rent on their own. The goal of the program is to give these families assistance

until they are able to afford rent on their own, lifting them out of poverty.

BUTTE COUNTY AND COMMUNITY PROGRAMS

SECTION 8 HOUSING CHOICE VOUCHER PROGRAM

The Section 8 Housing Choice Voucher Program provides monthly rental assistance payments to private landlords on behalf of low-income families who have been determined eligible by the Housing Authority. The program's objective is to assist low-income families by providing rental assistance so that families may lease safe, decent, and sanitary housing units in the private rental market. The program is designed to allow families to move without the loss of housing assistance. Moves are permissible as long as the family notifies the Housing Authority ahead of time, terminates its existing lease within the lease provisions, and finds acceptable alternate housing.

The Housing Authority of the County of Butte operates the countywide Section 8 Housing Choice Voucher Program for the county and its incorporated cities. Data at the local level is not available but information from the Housing Authority does provide insight into what resources may be available for residents. Like Paradise, many communities in Butte County were heavily impacted by the 2018 Camp fire and need support. As of 2021, 2,042 families in Butte and Glenn Counties receive tenant-based Section 8 vouchers.

Additionally, the Housing Authority of the County of Butte owns a 12-unit apartment complex in Paradise (Kathy Court Apartments, located at 1561 Kay Court). The units do not fall under any subsidy and are not considered affordable housing, as they are open market units. Their rebuild plans are currently in plan check.

COMMUNITY ACTION AGENCY OF BUTTE COUNTY

The Community Action Agency (CAA) of Butte County operates a transitional housing program for homeless families with children known as the Esplanade House. The Esplanade House is a transitional housing program

4. RESOURCES

designed to provide shelter and essential services for homeless families. The facility houses up to 60 families who live in apartments. The facility was completed in 2004 through the combined efforts of the CAA, the City of Chico, the Esplanade House Children's Fund, the State of California, the Federal Home Loan Bank, and many private donations.

The program offers comprehensive case management and supportive services to families with children. The program provides clients with the necessary tools to become self-sufficient, so the risk of future homelessness is greatly reduced. The Esplanade House is located in Chico. There are no transitional housing programs or emergency shelters for the homeless in Paradise.

CATALYST WOMEN'S SHELTER

The Catalyst Women's Shelter provides emergency and transitional housing predominantly for abused women and their children. Services are also available for abused men.

OTHER STATE AND FEDERAL PROGRAMS

Other State and Federal financial resources supporting housing activities are listed in Table 4-8.

INCENTIVES FOR AFFORDABLE HOUSING DEVELOPMENT

In addition to the affordable housing resources listed above, the Town offers incentives to promote the development of housing affordable to very low- and low-income households through its Affordable Housing Incentives/Residential Density Bonus Ordinance, which is contained in Chapter 17.44 of the Paradise Municipal Code. As specified in Chapter 17.44, when a developer proposes to enter into an agreement to provide affordable housing pursuant to Government Code Section 65915, the developer is eligible for a housing density bonus and/or incentives if the housing development consists of five or more units.

Any person requesting a housing density bonus or incentives must apply for a development agreement with the Town. A housing density bonus or incentives are granted by approval of the development agreement, which specifies the density bonus and/or incentives and any conditions attached to the approval of the bonus and/or incentive.

The developer may specify the housing density bonus or incentives requested; however, the Town may agree to provide a housing density bonus or incentives other than those requested, as long as such housing density bonus or incentives meet the requirement set forth in California Government Code Section 65915 et seq. and such action is determined to be consistent with the Housing Element of the Paradise General Plan.

EXISTING AFFORDABLE HOUSING UNITS

Using many of the resources described above, the Town has been able to create affordable housing units. In addition, many units meet affordability criteria due to their reduced cost or small size. Table 4-9 below lists the existing affordable housing units that are deed restricted.

QUALIFIED HOUSING ENTITIES

Housing element law states that the Housing Element must identify public and private nonprofit corporations known to the local government which have legal and managerial capacity, and interest in acquiring and managing assisted housing developments. HCD maintains a list of qualified entities who are interested in purchasing government-subsidized multi-family housing projects. The current list of qualified entities for Butte County includes:

- Sandidge and Associates
- Christian Church Homes of Northern California, Inc.
- Community Housing Improvement Program, Inc.
- Housing Authority of the County of Butte
- Northern Valley Catholic Social Service
- ROEM Development Corporation

TABLE 4-8: OTHER STATE AND FEDERAL FINANCIAL RESOURCES

Program Name	Description	Eligible Activities
Federal Programs		
Community Development Block Grant (CDBG)	Grants available to the Town on a competitive basis for a variety of housing and community development activities. Town competes for funds through the State's allocation process.	<ul style="list-style-type: none"> - Acquisition - Rehabilitation - Homebuyer Assistance - Economic Development - Homeless Assistance - Public Services
Housing Choice Voucher Program	Assistance program that provides direct funding for rental subsidies for very low-income families.	- Rental Assistance
Section 202	Grants to private nonprofit developers of supportive housing for very low-income seniors.	- New Construction
Housing Rehabilitation Program	Provides financial assistance to low-income homeowners for health and safety improvements.	- Rehabilitation
State Programs		
Affordable Housing Partnership Program (AHPP)	Provides lower interest rate CHFA loans to homebuyers who receive local secondary financing.	- Homebuyer Assistance
Home Investment Partnership Program (HOME)	Provides grants to local governments and nonprofit agencies, through the State of California, for many homeowner and renter needs.	<ul style="list-style-type: none"> - Homebuyer Assistance - Rehabilitation - New Construction - Rental Assistance
Building Equity and Growth in Neighborhoods (BEGIN)	A State-funded program administered by HCD that provides low- and moderate-income households up to \$30,000 for a down payment.	- Homebuyer Assistance
CalHome	Grants awarded to jurisdictions for owner-occupied housing rehabilitation and first-time homebuyer assistance.	<ul style="list-style-type: none"> - Homebuyer Assistance - Rehabilitation
Single-Family Housing Bond Program (Mortgage Revenue Bonds)	Bonds issued to local lenders and developers so that below market interest rate loans can be issued to first-time homebuyers.	- Homebuyer Assistance
Low Income Housing Tax Credits	A 4% annual tax credit that helps owners of rental units develop affordable housing.	- New Construction
HUD Emergency Shelter Grants (administered through the State)	Competitive grants to help local governments and nonprofits to finance emergency shelters, transitional housing, and other supportive services.	<ul style="list-style-type: none"> - New Construction - Rehabilitation - Homeless Assistance - Public Services
Local Programs		
Rehabilitation Revolving Loan Account	The Town has a revolving loan account that can be used to fund housing-related projects.	<ul style="list-style-type: none"> - Rehabilitation/Reconstruction - Acquisition with Rehabilitation - First Time Homebuyer Assistance
Private Resources/Financing Programs		
California Community Reinvestment Corporation (CCRC)	Nonprofit mortgage banking consortium designed to provide long-term debt financing for affordable multi-family rental housing. Nonprofit and for-profit developers contact member banks.	<ul style="list-style-type: none"> - New Construction - Rehabilitation - Acquisition
Federal National Mortgage Association (Fannie Mae)	- Fixed-rate mortgages issued by private mortgage insurers.	- Homebuyer Assistance
	- Mortgages that fund the purchase and rehabilitation of a home.	<ul style="list-style-type: none"> - Homebuyer Assistance - Rehabilitation
	- Low down-payment mortgages for single-family homes in underserved low-income and minority cities.	- Homebuyer Assistance
Freddie Mac Home Works	Provides first and second mortgages that include rehabilitation loan. County provides gap financing for rehabilitation component. Households earning up to 80 percent Median Family Income (MFI) qualify.	- Homebuyer Assistance
Affordable Housing Program (Federal Home Loan Bank)	Loans (and some grants) to public agencies and private entities for a wide variety of housing projects and programs. Participation is by FHLB participating lenders.	<ul style="list-style-type: none"> - New Construction - Homebuyer Assistance - Rehabilitation - Housing Supportive Services

4. RESOURCES

TABLE 4-9: EXISTING DEED RESTRICTED AFFORDABLE HOUSING UNITS

Name	Address	Program	Deed Restriction Affordability Expiration Date	Units
Paradise Gardens III	1040 Buschmann Rd	USDA Rural Development Multifamily Housing Rental (Section 515); Section 8 Project-based HAP Senior Housing (515/8 NC)	TBD	48
4758 Skyway	4758 Skyway	Density Bonus	1/15/2045	3
Paradise Community Village	1001 Village Parkway	LIHTC	2041	36
Total				87

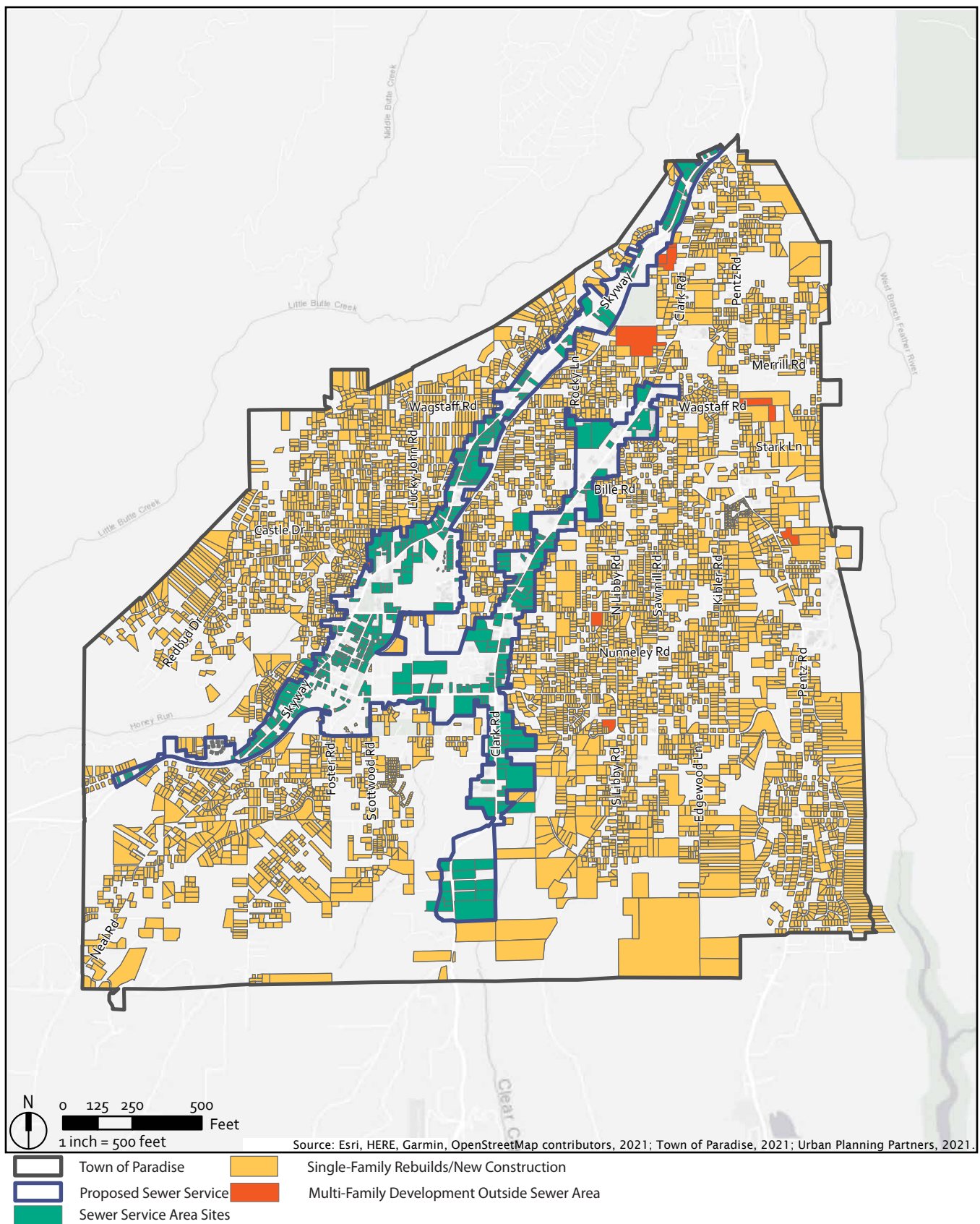


Figure 4-1
Adequate Residential Sites

4. RESOURCES

This page intentionally blank



CHAPTER 5 | EFFECTIVENESS OF PREVIOUS HOUSING ELEMENT

Accomplishments under the 2014–2022 Housing Element are evaluated in this chapter in order to determine the effectiveness of the previous Housing Element, the Town’s progress in implementing the 2014–2022 Housing Element, and the appropriateness of the housing goals, objectives, and policies. This evaluation is conducted pursuant to Government Code Section 65588.

REVIEW OF THE PREVIOUS HOUSING ELEMENT

The 2014–2022 Housing Element program strategy focused on the accomplishment of policies and the implementation of programs to encourage the production of new housing, including affordable and special needs housing, to encourage the rehabilitation of existing housing, and to provide housing opportunities for seniors, disabled persons, and large families through provision of appropriate programs and removal of constraints to development of units appropriate for these populations.

The 2014–2022 Housing Element identified quantified objectives for the construction and rehabilitation of housing units. These objectives are compared to achievements in Table 5-1. As shown in Table 5-1, the Town met the new construction objectives, largely due to the rebuilding efforts following the 2018 Camp Fire. The loss of housing units in the Camp Fire is not required to be included in this comparison.

Table 5-2 identifies implementation measures provided in the 2014–2022 Housing Element, describes the results of each program, and recommends whether each policy or implementation program should be kept, modified, or removed in this update.

As described in Table 5-2, the Town had varied results with the programs in the 2014–2022 Housing Element and took steps to reduce constraints to the provision of housing, particularly affordable and special needs housing, and approved the development of a number of affordable units, as well as to bring the Town’s Zoning Ordinance into compliance with State housing law.

5. EFFECTIVENESS OF PREVIOUS HOUSING ELEMENT

TABLE 5-1: COMPARISON OF OBJECTIVES AND ACHIEVEMENTS

Unit Type	2014-2022 Objectives	Achievements (through 2020)
New Construction		
Extremely Low	2	52
Very Low Income	40	
Low Income	40	312
Moderate Income	80	237
Above Moderate Income	250	745
Total	412	1,346
Rehabilitation		
Extremely Low Income	5	36
Very Low Income	25	
Low Income	25	0
Moderate Income	0	
Above Moderate Income	0	36
Total	55	
Preservation		
Very Low/Low	48	

Source: Housing Element Annual Progress Reports, 2015-2020.

APPROPRIATENESS OF HOUSING ELEMENT

The 2014–2022 Housing Element includes policies and programs that have been implemented, as well as several outdated measures that do not reflect current housing needs. As discussed in Table 5-2, the majority of policies and programs continue to be appropriate and will either be kept in the Housing Element and revised to address identified housing needs, constraints, or other concerns or maintained without significant revision. Some policies and programs are redundant and will be revised to be more concise. The Housing Plan will also be revised to provide clearly stated goals and to associate policies and programs with the most relevant goals. Quantified objectives will be provided for each program. See Chapter 6 for the goals, policies, and programs of this Housing Element.

TABLE 5-2: EVALUATION OF PREVIOUS HOUSING ELEMENT PROGRAMS

Program	Status of Program Implementation	Continue/Delete/Modify
<p>HI-1 REDUCE INFRASTRUCTURE CONSTRAINTS TO DEVELOPMENT</p> <p>Continue to reduce infrastructure constraints to new development, particularly those constraints associated with wastewater disposal. The General Plan authorizes an ongoing identification of infrastructure and service limitations including those related to sanitary waste disposal which inhibit housing development.</p> <ul style="list-style-type: none"> The Town will identify programs and resources to address short- and long-term needs while continuing to investigate potential state/federal funding sources. Programs evaluated each year will be identified in the Annual Housing Report (see HI-10). Based on this evaluation, the Town will update the Onsite Manual for the Disposal of Wastewater if needed. The Town will analyze other areas of town with significant high-density residential development potential and determine areas where clustered wastewater treatment systems may be feasible. (2015–2016) The Town will seek funding through available infrastructure, water quality, and wastewater treatment programs to fund the research and development of additional alternative wastewater treatment systems. Potential funding sources for wastewater treatment or infrastructure serving affordable housing include the Small Community Wastewater Grant Program, Infrastructure State Revolving Loan Fund, and Infill Infrastructure Grant Program. Recognizing that available funding sources will change from time to time, the Town will regularly check state grant programs offered by the Department of Health and Human Services, State Water Resources Control Board, Infrastructure and Economic Development Bank, and Department of Housing and Community Development and will aggressively seek funding for alternative wastewater treatment when grant funds are available. (annually and ongoing) <p>Responsible Party: Community Development Departments Funding Source: General Fund Implementation Schedule: Ongoing – timing for specific actions indicated in parentheses Expected Results: None quantified</p>	<p><u>Status:</u> In March 2021, the LEAP Grant (Local Early Action Planning) was executed with HCD to fund the digital archiving of septic installation maps to be made available to the public which will show property pre-approvals for number of bedrooms and square footage. In addition, archived land use entitlements will be digitized and made available to the public to see existing residential development approvals. Both of these actions will help reduce constraints associated with wastewater as it provides preapproval information to help accelerate the purchase and development of residential parcels in Town.</p> <p>In 2020, the Town contracted with HDR, an engineering consulting firm, to prepare an updated assessment of project options. The assessment compared two alternatives for local wastewater treatment and discharge with a regional alternative involving piping wastewater to the Chico Water Pollution Control Plant (WPCP). The regional alternative was recommended because it had the lowest cost, community impacts, probable environmental impacts as well as the simplest operations and most support from the Central Valley Regional Water Quality Control Board. The Town is now moving forward with preparation of a full Environmental Impact Report (EIR) to provide further information on sewer project alternatives.</p> <p>The Town allows for the application of planned developments to accommodate smaller lot sizes while providing open space for constrained areas as well as clustered wastewater treatment facilities for the development. Reductions in sewage disposal setbacks also reduce constraints to development. Deferral of frontage improvements (through covenants) for projects also helps encourage the development of special needs housing.</p> <p><u>Effectiveness:</u> This program has been effective.</p>	<p>Modify to reflect current conditions and remove anything addressed by the revisions to the Town's Onsite Manual for the Disposal of Wastewater and continue</p>

5. EFFECTIVENESS OF PREVIOUS HOUSING ELEMENT

TABLE 5-2: EVALUATION OF PREVIOUS HOUSING ELEMENT PROGRAMS

Program	Status of Program Implementation	Continue/Delete/Modify
<p>HI-2 AFFORDABLE HOUSING RESOURCES</p> <p>Continue to promote affordable housing by working with and assisting developers who are interested in producing affordable housing and by providing staff support, identifying available resources, supporting funding applications, and providing funding when available. The Town will take the following actions:</p> <ul style="list-style-type: none"> Coordinate a housing stakeholders group that includes affordable housing developers, which will meet annually to identify potential housing projects, including affordable new construction, special needs housing, and first-time homebuyer assistance, and prioritize potential funding efforts. Annually encourage nonprofit sponsors to make application to state and federal agencies for affordable senior citizen and/or disabled rental housing. Continue to seek funding for affordable housing rehabilitation and new construction that ensures that a variety of populations are addressed (e.g., once one project is funded, support a different type of project in the next funding round). The approach should maximize the Town's available funding resources, prioritize projects that will be very competitive in the funding process, support new construction for a variety of affordable housing needs, and be based on the interest of developers in providing specific housing types. Continue to pursue various housing program grants to fund down payment assistance to lower-income households, including extremely low-income first-time homebuyers. Continue to fund down payment assistance programs with CDBG, HOME, and CalHOME funds, when feasible and appropriate. Prepare a brochure identifying affordable housing resources and incentives and provide the brochure to development applicants interested in affordable and/or multi-family housing. Consider allocating CDBG funds, when available and appropriate, to assist with preparation of HOME applications and other applicable state and federal program applications in support of affordable housing projects. Annually seek funding from CalHOME and other programs to augment the Town's funding sources. If multiple projects request funding assistance, projects providing at least 25 percent of the units for extremely low- or very low-income households will receive priority for funding assistance. <p>Responsible Party: Housing Services staff Funding Source: Restricted grant funds; CDBG; CalHOME, HOME Implementation Schedule: Stakeholders group formed by December 2015; funding approach and strategy established by March 2016; annual funding applications; pursue</p>	<p><u>Status:</u> Approved float loan for the CHIP affordable housing fire rebuild (CHIP didn't end up needing loan).</p> <p>The Town adopted guidelines in 2016 for a new Tenant Based Rental Assistance Program utilizing HOME grant funds for low-income households and utilized \$7,700 for 2017 applicants and \$2,961 for 2018 applicants.</p> <p>A Development Impact Fee deferral program has been implemented for development applications, including those building affordable and/or multi-family housing.</p> <p>On June 14, 2013, the Town of Paradise was awarded a \$1.7 million CalHOME grant for mortgage assistance to first-time low-income homebuyers. The Town extended \$1,020,384 in loans to 26 first-time homebuyers during 2015-2020. The Town has also assisted 18 additional households with \$671,200 in loans from CDBG and HOME between 2015 and 2021.</p> <p><u>Effectiveness:</u> This program has been effective in acquiring new funding for down payment assistance and assistance for home repairs or reconstruction and will be continued.</p>	<p>Modify to include content of Program HI-13 and continue. Modify to talk about CDBG-DR OOR funding opportunities (+/- 3rd QTR 2021) for SFR & MF housing which the Building & Housing Division will be helping get applicants qualified for.</p> <p>Business & Housing also has secured fire rebuild money (10s of millions) that has to spent within 3 years.</p>

TABLE 5-2: EVALUATION OF PREVIOUS HOUSING ELEMENT PROGRAMS

Program	Status of Program Implementation	Continue/Delete/Modify
<p>down payment assistance funding starting in 2014 and ongoing throughout planning period.</p> <p>Expected Results: 25 affordable family units; 15 senior or disabled units</p>		
<p>HI-3 AFFORDABLE HOUSING INCENTIVES</p> <p>Provide incentives through project processing and development regulations to promote extremely low-, very low-, and low-income and special needs housing. These incentives will include:</p> <ul style="list-style-type: none"> ▪ Expedited processing and approvals for such projects, without jeopardizing environmental quality or the integrity of the overall goals, objectives, and policies of the General Plan. ▪ Additional reduction in development standards, such as setbacks, floor area ratios, and lot coverage requirements. Additional incentives will be identified for development of small lots with extremely low-, very low-, and low-income housing and for development of single-room occupancy (SRO) projects. ▪ Continue to require only the minimum design standards for housing construction, and provide engineered specifications and a residential construction guide to interested builders and property owners. ▪ Identify cost-saving and innovative development approaches that may assist developers in providing affordable housing and developing projects at or near maximum densities. ▪ Support funding applications in conjunction with HI-2. ▪ The incentives will be described in the brochure prepared under HI-2. <p>Responsible Party: Housing Services and Community Development Department</p> <p>Funding Source: General Fund; CDBG</p> <p>Implementation Schedule: Additional incentives identified by December 2014; brochure prepared by March 2015</p> <p>Expected Results: 25 affordable family units; 15 senior or disabled units (in conjunction with HI-2)</p>	<p><u>Status:</u> Issued building permits in 2019 for a 56-unit senior apartment complex through a density bonus executed with the Town in 2018, which through the small nature of the units (+/- 425 sq ft/unit) will result in affordability.</p> <p>In 2017 issued a Certificate of Occupancy for a 14-unit apartment complex including 3 deed-restricted affordable units approved through a density bonus executed with the Town.</p> <p>In 2016 approved a land use entitlement which included provisions for the execution of a density bonus that could result in up to 7 deed-restricted affordable units.</p> <p>Affordable housing incentive regulations are in place, promoting density bonuses for housing projects that include affordable housing units.</p> <p><u>Effectiveness:</u> This program is considered to be important for the production of affordable housing and as such will be continued.</p>	Continue
<p>HI-4 DENSITY BONUS</p> <p>Revise the density bonus ordinance (Chapter 17.44) to be consistent with Government Code Sections 65915 and 65917. The ordinance will also identify incentives for affordable housing development.</p> <p>Develop a density bonus brochure that describes how the density bonus program is implemented (e.g., increase in density provided for specific affordability levels), including examples of incentives that an affordable housing project can request, and</p>	<p><u>Status:</u> Zoning ordinance amendments consistent with GC Sections 65915 & 65917 were adopted and implemented in January 2015. Density bonuses currently in-place for multi-family projects utilizing clustered wastewater treatment.</p> <p>Density bonuses were granted for a 56-unit senior apartment development in 2018, a conversion of a motel into studio apartments with density bonus in 2016, and for</p>	Modify to call for revisions to the existing density bonus ordinance (Chapter 17.44 of Municipal Code) to comply with Government Code Sections 65915 and 65917, retain call for brochure with incentive examples, and continue.

5. EFFECTIVENESS OF PREVIOUS HOUSING ELEMENT

TABLE 5-2: EVALUATION OF PREVIOUS HOUSING ELEMENT PROGRAMS

Program	Status of Program Implementation	Continue/Delete/Modify
<p>provides several examples of development projects with various levels of affordability, the associated density bonus, and the resultant project.</p> <p>Responsible Party: Community Development Department</p> <p>Funding Source: General Fund</p> <p>Implementation Schedule: Chapter 17.44 revised by February 2016</p> <p>Expected Results: None quantified</p>	<p>a 14-unit apartment development in 2015.</p> <p><u>Effectiveness:</u> This program has been effective and will be continued.</p>	
<p>HI-5 PUBLICLY OWNED LANDS INVENTORY</p> <p>Continue to maintain an inventory of publicly owned land in the town and its sphere of influence for potential housing sites.</p> <p>Responsible Party: Community Development Department</p> <p>Funding Source: General Fund</p> <p>Implementation Schedule: 2014; updated biannually</p> <p>Expected Results: None quantified</p>	<p><u>Status:</u> No new public lands acquired resulting in new housing opportunities since an inventory was compiled in 2009.</p> <p>No new public lands have been acquired that resulted in new housing opportunities since an inventory was compiled in 2009.</p> <p><u>Effectiveness:</u> The Town continues to maintain the publicly owned lands inventory.</p>	Continue
<p>HI-6 HOUSING AUTHORITY</p> <p>Support the Housing Authority's continued implementation of the conventional Public Housing Rental Program and the Housing Choice Voucher program, which provides rent subsidies directly to participants' landlords, and support that agency's attempts to secure additional funding for expanded programs.</p> <p>Responsible Party: Community Development Department; Housing Services staff</p> <p>Funding Source: General Fund</p> <p>Implementation Schedule: 2014 and ongoing</p> <p>Expected Results: None quantified</p>	<p><u>Status:</u> Ongoing directive; ongoing implementation.</p> <p><u>Effectiveness:</u> The Town's Housing Supervisor sits on the board as a public member and therefore is kept current with the Housing Authority's needs.</p> <p>Town staff responds to all housing complaints filed by the Housing Authority, if and when any complaints are filed. This is an effective program and will be continued.</p>	Modify to clarify language and update name of program to Housing Choice Voucher program and continue
<p>HI-7 SMALL LOT CONSOLIDATION AND DEVELOPMENT</p> <p>Continue to encourage consolidation of small multi-family parcels as well as small, commercially designated parcels appropriate for residential use.</p> <ul style="list-style-type: none"> Encourage parcels aggregated to make up Sites A, B, C, D, and E (see Figure 4-1) to be planned as single sites that can produce at least 24 units per site. Provide incentives to encourage owners of small, contiguous parcels appropriate for affordable housing, including those parcels in Sites A, B, C, D, and E, to consolidate lots. Inform owners of parcels in Sites A, B, C, D, and E of available incentives for lot consolidation and encourage owners to take advantage of such incentives. Assist affordable housing developers with the purchase and consolidation of small, contiguous parcels by providing staff assistance and financial assistance, when 	<p><u>Status:</u> On-going directive. Opportunities for small lot consolidation did not present themselves during this Housing Element cycle.</p> <p>The Town continues to look for opportunities to implement this program. No applications for development have been submitted on Sites A, B, C, D, or E during the planning period.</p> <p><u>Effectiveness:</u> Although no lots consolidated to date, opportunities may arise as owners decide whether to rebuild or sell.</p>	Continue

TABLE 5-2: EVALUATION OF PREVIOUS HOUSING ELEMENT PROGRAMS

Program	Status of Program Implementation	Continue/Delete/Modify
<p>available through CDBG, HOME, or other appropriate funds. Responsible Party: Community Development Department Funding Source: General Fund Implementation Schedule: Zoning Ordinance revised and small lot owners contacted by December 31, 2015. Expected Results: None quantified</p>		
<p>HI-8 PROMOTE SECOND UNITS</p> <p>Continue to encourage development of affordable second units by:</p> <ul style="list-style-type: none"> Preparing a Second Units Handbook that provides prototypes preferred by the Town for second units that can be approved with minimal planning and building review. Prototypes should be provided for accessible second units, as well as two-story second units. The handbook will identify incentives for development of affordable second units, including expedited processing, and explain affordability and monitoring requirements. Publicizing the Town's Second Unit Program through handouts available at Town Hall and on the Town's website. <p>Responsible Party: Housing Services staff Funding Source: General Fund Implementation Schedule: Handouts made available at Town Hall and website by December 2014; handbook developed by December 2015 Expected Results: None quantified</p>	<p><u>Status:</u> Grant funding was secured in 2020, through the Wildfire Resiliency & Planning Grant, that will fund the creation of an ADU handbook and mastered ADU plans (built to 2019 CBC) scheduled for 2021. The mastered ADU plans will also be updated in 2022 to comply with building code updates.</p> <p><u>Effectiveness:</u> Implementation is underway, additional promotion will occur after handbook and plan mastering are completed. This program will be continued.</p>	Continue
<p>HI-9 ADDRESS DISCRIMINATION</p> <p>The Town's Housing and Business Services Division will continue to provide filing information and direct residents with discrimination complaints to the California Department of Fair Employment and Housing and/or the US Department of Housing and Urban Development. Fair housing/nondiscrimination requirements will continue to be posted at Town Hall and other public facilities. A log of all complaints will be kept and total complaints will be reported in the Annual Report (HI-10). Responsible Party: Housing Services staff Funding Source: General Fund Implementation Schedule: Handouts made available at Town Hall and website by December 2014 Expected Results: None quantified</p>	<p><u>Status:</u> On-going directive. Fair housing/non-discrimination requirements are posted at Paradise Town Hall. No fair housing complaints were filed with the Town during 2014-2020.</p> <p><u>Effectiveness:</u> This program has been effective in providing filing information. This program is considered to be necessary and will be continued.</p>	Continue
<p>HI-10 ANNUAL REPORT</p> <p>Provide an Annual Report to the Town Council and Planning Commission that describes (1) implementation of Housing Element programs to date, (2) the amount</p>	<p><u>Status:</u> Implemented and ongoing.</p> <p><u>Effectiveness:</u> This is an effective program and will be continued.</p>	Continue

5. EFFECTIVENESS OF PREVIOUS HOUSING ELEMENT

TABLE 5-2: EVALUATION OF PREVIOUS HOUSING ELEMENT PROGRAMS

Program	Status of Program Implementation	Continue/Delete/Modify
<p>and type of housing activity as related to the Housing Element's goals, policies, and programs, and (3) an updated summary of the Town's housing needs. The Annual Report will address the requirements of Government Code Section 65400. Submit this report to the California Department of Housing and Community Development within 30 days after review by the Town Council.</p> <p>Responsible Party: Planning Division</p> <p>Funding Source: General Fund</p> <p>Implementation Schedule: Winter/Spring 2015; annually thereafter. Annual reports are due April 1st every year.</p> <p>Expected Results: None quantified</p>		
<p>HI-11 HOUSING REHABILITATION AND IMPROVEMENT</p> <p>Continue to provide housing rehabilitation and repair opportunities for extremely low-income, very low-income, low-income, elderly, disabled, developmentally disabled, and special needs households through:</p> <ul style="list-style-type: none"> Continue to aggressively seek housing rehabilitation funds through CalHOME, HOME, and other state and federal funding sources. Continue operating the CDBG and HOME revolving loan fund to fund housing rehabilitation for very low- and low-income households. Support the applications for County HOME and CDBG funds of local nonprofit and service providers that provide housing rehabilitation and repair programs. Conduct an updated housing conditions survey to identify areas targeted for rehabilitation and use CDBG funds for housing rehabilitation projects in target areas. Update the brochure, when and if programs change (e.g., increased funding amounts, changes to services provided), that summarizes housing rehabilitation and housing repair programs available to lower-income, elderly, disabled, developmentally disabled, and other special needs households. Continue to advertise the availability of housing rehabilitation and repair programs through the distribution of a brochure at Town Hall, on the Town's website, and in conjunction with housing code enforcement activities. <p>Responsible Party: Housing Services staff</p> <p>Funding Source: Community Development Block Grant; CalHOME</p> <p>Implementation Schedule: Housing rehabilitation program ongoing; complete housing conditions survey by June 2017; update brochure annually</p> <p>Expected Results: 2 to 5 housing rehabilitations per year</p>	<p><u>Status:</u> Fifty-seven (57) low-income homeowners were funded through the Town's Owner-Occupied Housing Rehabilitation program in 2015-2021 for home repairs utilizing CDBG, HOME, and CalHome grants or loans.</p> <p><u>Effectiveness:</u> The Town has been effective in meeting the program objectives. This program will be continued, as it is considered essential.</p>	Continue

TABLE 5-2: EVALUATION OF PREVIOUS HOUSING ELEMENT PROGRAMS

Program	Status of Program Implementation	Continue/Delete/Modify
HI-12 CONDOMINIUM AND MOBILE HOME CONVERSIONS Revise Chapter 16.10 of the Municipal Code to address both condominium and mobile home park conversion. The revisions will require (1) analysis of rental rates, vacancy rates, and recent growth or decline in the number of multi-family dwellings to determine whether there are adequate housing opportunities for households that may be relocated as the result of a conversion, (2) preparation and implementation of a relocation plan, and (3) relocation assistance to occupants in the event that a mobile home park or apartment complex is converted from rental to another type of housing or use. Responsible Party: Planning Division Funding Source: General Fund Implementation Schedule: Amend code by June 2015 Expected Results: None quantified	Status: Not yet implemented. Effectiveness: The revisions outlined in the program have not yet been accomplished. This program will be continued.	Continue
HI-13 ENFORCE HOUSING CODES Provide a safe and decent living environment through enforcement of housing codes, including the following actions : <ul style="list-style-type: none"> Inspect housing upon receiving complaints regarding health and safety problems, and require compliance with applicable codes. Enforce compliance with the applicable Town-adopted housing and building codes to ensure existing residential structures remain in habitable condition. Responsible Party: Code Enforcement Division Funding Source: General Fund Implementation Schedule: Ongoing Expected Results: None quantified	Status: Procedures are in place through building division for the thorough investigation of housing complaints and the prompt abatement of resulting violations. Effectiveness: This is an effective program and will be continued.	Combine into Program HI-2 and delete.
HI-14 CONVERSION OF AT-RISK UNITS Reduce the potential conversion of the 48 assisted affordable housing units at risk during the current planning period to market rate through the following actions : <ul style="list-style-type: none"> Revise the Zoning Ordinance to require a one-year notice to residents, the Town, the Housing Authority of the County of Butte, and the Community Housing Improvement Program (CHIP) of all proposed conversions of assisted affordable (extremely low, very low, low, and/or moderate income) housing units. Following revision of the Zoning Ordinance, provide the owner of each assisted affordable housing complex in the town with the noticing requirements. Continue to maintain communication with the Housing Authority of the County of Butte and local nonprofit housing organizations to monitor the potential conversion of assisted housing units to market-rate housing. 	Status: The Town is notified as a party on title to assisted affordable housing units. Coordination with Butte County Housing Authority is on-going. Effectiveness: The Zoning Ordinance was not revised to include the noticing requirements of this program. However, the Town would provide this notice if units become at risk. The Paradise Gardens III project has been identified as at risk of conversion. The Town will work to prevent conversion of the 48 assisted units in this project.	Modify to include the number of units at risk during the planning period and continue

5. EFFECTIVENESS OF PREVIOUS HOUSING ELEMENT

TABLE 5-2: EVALUATION OF PREVIOUS HOUSING ELEMENT PROGRAMS

Program	Status of Program Implementation	Continue/Delete/Modify
<ul style="list-style-type: none"> If conversion of units is likely, work with the Housing Authority of the County of Butte and other organizations as appropriate to seek funding to subsidize the at-risk units in a way that mirrors the HUD Housing Choice Voucher (Section 8) program. Funding sources may include state or local funding sources. Refer tenants of at-risk units to the Housing Authority for education regarding tenant rights and conversion procedures and information regarding Section 8 rent subsidies and any other affordable housing opportunities in the Town. <p>Responsible Party: Planning Division Funding Source: General Fund; CDBG; HOME Implementation Schedule: Revision of Zoning Ordinance by June 2015; ongoing communication with the Housing Authority of the County of Butte and local nonprofits Expected Results: Preservation of at-risk units</p>		
<p>HI-15 REDUCE STANDARDS FOR SENIOR AND DISABLED HOUSING</p> <p>Revise the Zoning Ordinance to provide reduced standards for senior and disabled housing, including:</p> <ul style="list-style-type: none"> Reduce the number of required parking spaces for mobile home parks and senior citizen housing projects. Allow reduced parking standards for housing developments associated with seniors and/or persons with disabilities via an administrative Town staff review and approval process. <p>Responsible Party: Planning Division Funding Source: General Fund Implementation Schedule: Amend code by December 2014 Expected Results: 15 disabled or senior housing units</p>	<p><u>Status:</u> Paradise Municipal Code was revised in April 2015 to allow for reduced parking requirements for senior housing.</p>	Delete
<p>HI-16 TRANSITIONAL/SUPPORTIVE HOUSING</p> <p>Revise the Zoning Ordinance to allow transitional housing and supportive housing consistent with the requirements of state law (Government Code Section 65583(a)(4,5). The Zoning Ordinance will be revised to allow transitional and supportive housing in all zoning districts in the town in the same way other residential uses are allowed in each zoning district, as required by state law. Language identifying transitional housing and supportive housing as permitted uses and subject to the same standards as other residential dwellings of the same type will be included in the Zoning Ordinance.</p> <p>Responsible Party: Planning Division Funding Source: General Fund Implementation Schedule: Amend Zoning Ordinance by August 2015 Expected Results: None quantified</p>	<p><u>Status:</u> Grant funding was secured in 2020, through SB2, for the cost of a planning consultant to prepare an ordinance for transitional/supportive housing in 2021.</p>	Continue

TABLE 5-2: EVALUATION OF PREVIOUS HOUSING ELEMENT PROGRAMS

Program	Status of Program Implementation	Continue/Delete/Modify
<p>HI-17 HOUSING FOR PERSONS WITH DISABILITIES</p> <p>Continue to ensure that new housing for persons with disabilities and home improvements intended to provide accessibility for projects for persons with disabilities are reasonably accommodated.</p> <ul style="list-style-type: none"> Amend Title 15, Buildings and Construction, of the Paradise Municipal Code to identify certain home improvements that provide accessibility for disabled persons as exempt from building permit requirements. Provide exceptions in zoning and land use for housing for persons with disabilities. This procedure will be a ministerial process, with a minimal or no processing fee, subject to approval by the Community Development Director or designee applying the following decision-making criteria: <ul style="list-style-type: none"> The request for reasonable accommodation will be used by an individual with a disability protected under fair housing laws. The requested accommodation is necessary to make housing available to an individual with a disability protected under fair housing laws. The requested accommodation would not impose an undue financial or administrative burden on the Town. The requested accommodation would not require a fundamental alteration in the nature of the Town's land use and zoning program. Prepare an information brochure designed to help the community understand local zoning regulations, building standards, and programs available to reasonably accommodate persons with disabilities. The brochure will identify which accessibility improvements are exempt from building permit requirements and which accessibility improvements may be permitted over the counter. The brochure will be made available in the following locations: <ul style="list-style-type: none"> Community Development Department counter Town of Paradise website Paradise Senior Center Rehabilitation Program through the Town's Business & Housing Dept Butte County Adult Services Butte County Community Action Agency Feather River Hospital Home Care Services <p>Responsible Party: Planning Division; Planning Commission Funding Source: General Fund Implementation Schedule: Amend Title 15 and Zoning Ordinance by May 2015; prepare brochure by August 2015 Expected Results: None quantified</p>	<p><u>Status:</u> Housing Rehabilitation Program administered through Business & Housing includes projects involving improvements necessary to ensure accessibility for disabled persons.</p> <p><u>Effectiveness:</u> The Town was somewhat effective in completing the objectives of this program, which was partially implemented. However, parking requirements are still considered an impediment. This program will be modified and continued.</p>	<p>Modify to remove the portions of the program that have been implemented and continue.</p> <p>Keep the program about identifying building activities exempt from permit for accessibility.</p>

5. EFFECTIVENESS OF PREVIOUS HOUSING ELEMENT

TABLE 5-2: EVALUATION OF PREVIOUS HOUSING ELEMENT PROGRAMS

Program	Status of Program Implementation	Continue/Delete/Modify
<p>HI-18 SPECIAL NEEDS HOUSING</p> <p>Provide incentives, such as a density bonus, expedited processing, relaxation of development standards, etc., to encourage development of housing for persons with special needs. Incentives will be identified in the brochure developed to promote affordable housing (HI-2) and will be codified where appropriate. In addition, the Town will work with the Far Northern Regional Center to implement an outreach program that informs families in Paradise on housing and services specifically available for persons with developmental disabilities. The program could include the development of an informational brochure, including information on services on the Town's website, and providing housing-related training for individuals/families through workshops.</p> <p>Responsible Party: Planning Division</p> <p>Funding Source: General Fund</p> <p>Funding: General Fund; Federal Housing Opportunities for Persons with AIDS, California Child Care Facilities Finance Program, and other state and federal programs designated specifically for special needs groups for efforts to address needs of those with developmental disabilities</p> <p>Implementation Schedule: Development of outreach program within one year of adopting the Housing Element; prepare brochure by February 2015</p> <p>Expected Results: None quantified</p>	<p><u>Status:</u> Approved a minor use permit for a 56-unit senior housing development (special needs housing) in June 2018 that included a 13% density bonus.</p> <p>The Housing Rehabilitation Program administered through the Business and Housing Services Division includes projects involving improvements necessary to ensure accessibility for disabled persons.</p> <p>Development Impact Fee deferral program has been implemented for development applications, including those building affordable and/or multi-family housing.</p> <p><u>Effectiveness:</u> While projects for the improvement of buildings to assist disabled persons have been completed during the planning period, Title 15 has not been amended nor has an informational brochure been completed. As such, this program will be continued.</p>	<p>Modify to require that transitional and supportive housing is allowed in all zones allowing residential in the same way other residential uses are allowed per state law and continue.</p> <p>Modify to remove portions of the program that were implemented and to address requirements of SB 812 for the developmentally disabled and continue.</p> <p>Modify to clarify how this program implements state requirements for a reasonable accommodation procedure or ordinance and continue.</p>
<p>HI-19 FARM LABOR HOUSING</p> <p>To comply with the state's Employee Housing Act (Health and Safety Code Sections 17021.5 and 17021.6), the Town will amend the Zoning Ordinance to treat employee and farm labor housing that serves six or fewer persons as a single-family structure and permitted in the same manner as other single-family structures of the same type in the same zone (Section 17021.5). The Zoning Ordinance will also be amended to treat employee and farm labor housing consisting of no more than 12 units or 36 beds as an agricultural use and permitted in the same manner as other agricultural uses in the same zone (Section 17021.6) in zones where agricultural uses are permitted.</p> <p>Responsible Party: Planning Division</p> <p>Funding Source: General Fund</p> <p>Implementation Schedule: Amend Zoning Ordinance by July 2015</p> <p>Expected Results: None quantified</p>	<p><u>Status:</u> Paradise Municipal Code zoning ordinance amended November 2016 to include Agricultural Employee Housing.</p> <p><u>Effectiveness:</u> Completed</p>	<p>Delete</p>

TABLE 5-2: EVALUATION OF PREVIOUS HOUSING ELEMENT PROGRAMS

Program	Status of Program Implementation	Continue/Delete/Modify
HI-20 ENERGY CONSERVATION AND EFFICIENCY Promote energy efficiency and conservation in residential development by: <ul style="list-style-type: none"> Continuing to incorporate green building standards, including alternative design and building approaches, into the Municipal Code. Continuing to review the Town's land use regulations and subdivision ordinances and, where appropriate, amend to include provisions that promote and/or require energy conservation measures as a factor in project approval. Continuing to support inclusion of weatherization activities including, but not limited to, weatherization, siding, and dual-pane windows in the Housing Rehabilitation program. Continuing to support the SaveUEnergy program operated by Community Action Agency services, which provides free energy audits and energy-saving services to low-income households and for a small fee to non-low-income households, by advertising the availability of this program in the Town's Housing Rehabilitation Program brochure. Responsible Party: Community Development Department Funding Source: General Fund Implementation Schedule: Every two years beginning in 2015, review and revise codes as necessary Expected Results: None quantified	<p><u>Status:</u> Adopted 2019 CA Building Codes which incorporate mandatory green building standards. Residential solar permits are a reduced flat-fee and fast tracked through plan check.</p> <p><u>Effectiveness:</u> While the implementation of the deferral program will assist in the development of special needs housing, no brochure has been developed. Additionally, the Town recognizes that incentives to promote special needs housing is an ongoing necessity. As such, this program will be continued.</p>	Continue

5. EFFECTIVENESS OF PREVIOUS HOUSING ELEMENT

This page intentionally blank



CHAPTER 6 | HOUSING GOALS, POLICIES, AND PROGRAMS

This chapter describes housing goals, policies, and programs for the Town of Paradise. A goal is defined as a general statement of the highest aspirations of the community. A policy is a course of action chosen from among many possible alternatives. It guides decision-making and provides a framework around which the housing programs operate. A program is a specific action that implements the policy and moves the community toward the achievement of its goals. Programs are a part of the Town's eight-year action plan and constitute the Town's local housing strategy.

HOUSING ELEMENT GOALS, POLICIES, AND PROGRAMS

The goals of this Housing Element serve at the local level to enhance and build upon State of California goals for providing safe, decent, and affordable housing available for all Town residents. These goals encompass new construction, conservation of existing stock, affordability, and provision of adequate housing for all persons.

- HG-1 – Encourage and facilitate the production of all housing types, from affordable workforce housing to executive homes, to meet the Town's share of regional housing needs consistent with the overall goals, objectives, and policies of the Paradise General Plan.
- HG-2 – Improve, rebuild, and preserve safe, decent housing and neighborhoods for all Paradise residents, including preparation for wildfire resiliency.
- HG-3 – Reasonably accommodate housing designed for persons with special housing needs.
- HG-4 – Encourage energy-efficient resources in new residential development as well as in the existing housing stock.

Goals, policies, and implementation measures from the 2009–2014 Housing Element have been incorporated herein or updated, otherwise modified, or deleted as deemed appropriate. For each implementation measure, the party responsible for implementation, funding source, timing of implementation, and quantified results (where appropriate) are identified.

6. HOUSING GOALS, POLICIES, AND PROGRAMS

Goals, policies, and implementation measures from the 2014-2022 Housing Element have been incorporated herein or updated, otherwise modified, or deleted as deemed appropriate. For each implementation measure, the party responsible for implementation, funding source, timing of implementation, and quantified results (where appropriate) are identified.

Housing goals are the high-level desired results that the Town will attempt to reach over the long term. They are denoted by "HG." Housing policies are specific statements that serve as a guide to Town staff, decision makers, and housing stakeholders. They are denoted by "HP." Housing implementation measures translate goals and policies into actions. They are denoted by "HI". Where programs require Planning Commission and/or Town Council approval, such as amendments to the Municipal Code or Zoning Ordinance, the Planning Commission and/or Town Council are also entities responsible for implementation.

HG-1 ENCOURAGE AND FACILITATE THE PRODUCTION OF ALL HOUSING TYPES, FROM AFFORDABLE WORKFORCE HOUSING TO EXECUTIVE HOMES, TO MEET THE TOWN'S SHARE OF REGIONAL HOUSING NEEDS CONSISTENT WITH THE OVERALL GOALS, OBJECTIVES, AND POLICIES OF THE PARADISE GENERAL PLAN.

- HP-1 The Town will encourage a full range of housing types, including both lower- and higher-density housing, at rents and sales prices suitable for a range of household incomes, including extremely low, very low, low, and moderate.
- HP-2 The General Plan will identify lands most suitable for multi-family development and safeguard this type of use on these sites.
- HP-3 The Town will maintain a sufficient inventory of appropriately zoned land to accommodate the timely development of new housing. The inventory will be prepared and maintained by the Community Development Department.

- HP-4 The Town will promote balanced and orderly residential growth to minimize or avoid unnecessary development costs that add to the cost of housing.
- HP-5 New residential development will be directed to areas of the community where essential public facilities and services are available or can be provided at a reasonable cost.
- HP-6 The Town will encourage the production and availability of new affordable housing through a variety of measures including the density bonus program and second unit development, providing incentives such as expedited processing, relaxed zoning restrictions where appropriate, support for funding applications, and Community Development Block Grant (CDBG) funds when available.
- HP-7 The Town will promote development of infill housing, residential, and mixed uses in the Central Commercial area, through continuing to allow appropriate residential uses in commercial zones and continuing to provide flexibility in development standards for mixed-use projects.
- HP-8 The Town will encourage providers to give priority to the very low- and low-income housing developments pursuant to Government Code Section 65589.7. The Town will also provide a copy of the 2022-2030 Housing Element to local water providers upon its adoption. Should a public sewer system, such as an off-site clustered system or alternative wastewater treatment system, be developed and made available, the Town will provide its operator with a copy of the Housing Element and encourage the operator to give priority to very low- and low-income housing developments pursuant to Government Code Section 65589.7.
- HP-9 The Town will pursue county, State, and federal programs and funding sources that provide

housing opportunities for low- and moderate-income households.

- HP-10 In accordance with applicable federal and State laws, the Town will promote equal housing opportunities for all persons regardless of race, religion, sex, marital status, ancestry, national origin, or color.
- HP-11 The Planning Commission and Town Council will annually review progress in implementing the Housing Element including the progress in achieving its objectives and meeting its share of regional housing needs.
- HP-12 The Town will pursue the development of tiny home villages to be used as affordable housing.
- HP-13 Coordinate an introductory meeting(s) with housing developers working on innovative housing and disaster recovery solutions (e.g., FactoryOS, Jamboree, and Boxabl) to explore potential partnerships, such as master approved plans for factory-built products.

HI-1 REDUCE INFRASTRUCTURE CONSTRAINTS TO DEVELOPMENT

Continue to reduce infrastructure constraints to new development, particularly those constraints associated with wastewater disposal. The General Plan authorizes an ongoing identification of infrastructure and service limitations including those related to sanitary waste disposal which inhibit housing development. In Fall 2020, the Paradise Town Council approved the start of an 18-month EIR for a regional sewer option. In addition, a sewer committee was formed between the Town, City of Chico, and the Regional Water Board. The Town will continue to study the feasibility of the Paradise Sewer Project, including pursuing funding for the design and construction phases. Potential funding sources include a State appropriation (working in conjunction with the City of Chico and the Central Valley Regional Water Quality Control Board), U.S. Department of Agriculture Rural Development funds, HCD Community Development Block Grants – Disaster Relief (CDBG-DR), and US Economics Development

Administration (EDA) funds. The Town will continue to educate community members and property owners in the Sewer Service Area (SSA) about the timing of the project and how it affects development opportunities.

In March 2021, the LEAP Grant (Local Early Action Planning) was executed with HCD to fund the digital archiving of septic installation maps to be made available to the public which will show property pre-approvals for number of bedrooms and square footage. In addition, archived land use entitlements will be digitized and made available to the public to see existing residential development approvals. Both of these actions will help reduce constraints associated with wastewater as it provides preapproval information to help accelerate the purchase and development of residential parcels in Town.

Outside the SSA, the Town will seek funding through available infrastructure, water quality, and wastewater treatment programs to fund the research and development of additional alternative wastewater treatment systems. Potential funding sources for wastewater treatment or infrastructure serving affordable housing include the Small Community Wastewater Grant Program, Infrastructure State Revolving Loan Fund, and Infill Infrastructure Grant Program. Recognizing that available funding sources will change from time to time, the Town will regularly check state grant programs offered by the Department of Health and Human Services, State Water Resources Control Board, Infrastructure and Economic Development Bank, and Department of Housing and Community Development and will aggressively seek funding for alternative wastewater treatment when grant funds are available. (Annually and ongoing)

The Town will allow for the application of planned developments to accommodate smaller lot sizes while providing open space for constrained areas as well as clustered wastewater treatment facilities for the development. Reductions in sewage disposal setbacks also reduce constraints to development. Deferral of frontage improvements (through covenants) for projects also helps encourage the development of special needs housing.

6. HOUSING GOALS, POLICIES, AND PROGRAMS

Responsible Party: Community Development Departments

Funding Source: General Fund

Implementation Schedule: Ongoing – timing for specific actions indicated in parentheses

Expected Results: None quantified

HI-2 AFFORDABLE HOUSING RESOURCES

Continue to promote affordable housing by working with and assisting developers who are interested in producing affordable housing and by providing staff support, identifying available resources, supporting funding applications, and providing funding when available. The Town will take the following actions:

- Coordinate a housing stakeholders group that includes affordable housing developers, which will meet annually to identify potential housing projects, including affordable new construction, special needs housing, and first-time homebuyer assistance, and prioritize potential funding efforts.
- Annually encourage nonprofit sponsors to make application to state and federal agencies for affordable senior citizen and/or disabled rental housing.
- Continue to seek funding for affordable housing rehabilitation and new construction that ensures that a variety of populations are addressed (e.g., once one project is funded, support a different type of project in the next funding round). The approach should maximize the Town's available funding resources, prioritize projects that will be very competitive in the funding process, support new construction for a variety of affordable housing needs, and be based on the interest of developers in providing specific housing types.
- Continue to pursue various housing program grants to fund down payment assistance to lower-income households, including extremely low-income first-time homebuyers. Continue to fund down payment assistance programs with CDBG, HOME, and CalHOME funds, when feasible and appropriate.
- Prepare a brochure identifying affordable housing resources and incentives and provide the brochure to

development applicants interested in affordable and/or multi-family housing.

- Consider allocating CDBG funds, when available and appropriate, to assist with preparation of HOME applications and other applicable State and federal program applications in support of affordable housing projects.
- Annually seek funding from CalHOME and other programs to augment the Town's funding sources. If multiple projects request funding assistance, projects providing at least 25 percent of the units for extremely low- or very low-income households will receive priority for funding assistance.

Responsible Party: Housing Services staff

Funding Source: Restricted grant funds; CDBG; CalHOME, HOME, Town of Paradise Building and Housing Division

Implementation Schedule: Program funding ongoing. Housing stakeholders group to be held by July 2022. Affordable housing brochure prepared by December 2022.

HI-3 AFFORDABLE HOUSING INCENTIVES

Provide incentives through project processing and development regulations to promote extremely low-, very low-, and low-income and special needs housing. These incentives will include:

- Expedited processing and approvals for such projects, without jeopardizing environmental quality or the integrity of the overall goals, objectives, and policies of the General Plan.
- Additional reduction in development standards, such as setbacks, floor area ratios, minimum parking spaces, and lot coverage requirements. Additional incentives will be identified for development of small lots with extremely low-, very low-, and low-income housing and for development of single-room occupancy (SRO) projects.
- Continue to require only the minimum design standards for housing construction, and provide engineered specifications and a residential construction guide to interested builders and property owners.
- Identify cost-saving and innovative development approaches that may assist developers in providing

affordable housing and developing projects at or near maximum densities.

- Support funding applications in conjunction with HI-2.
- The incentives will be described in the brochure prepared under HI-2.

Responsible Party: Housing Services and Community Development Department

Funding Source: General Fund; CDBG

Implementation Schedule: Additional incentives identified by; brochure prepared by December 2022

Expected Results: 25 affordable family units; 15 senior or disabled units (in conjunction with HI-2)

HI-4 DENSITY BONUS AND OTHER OPPORTUNITIES FOR INCREASED DENSITY

Revise the density bonus ordinance (Chapter 17.44) to be consistent with Government Code Sections 65915 and 65917 and identify incentives for affordable housing development.

Develop a density bonus brochure that describes how the density bonus program is implemented (e.g., increase in density provided for specific affordability levels), including examples of incentives that an affordable housing project can request, and provides several examples of development projects with various levels of affordability, the associated density bonus, and the resultant project.

Identify neighborhoods where tiny home villages can be a permitted by right land use and modify the Zoning Ordinance and Building Code to remove barriers to these smaller housing typologies while ensuring they are safe and built to the proper codes. Mobile home parks that were destroyed and are not rebuilding could be considered one opportunity area for tiny home villages.

Perform the rezonings described in Chapter 4 for key parcels in the SSA and establish a Sewer Service Overlay zone to allow increased densities up to 30 dwelling units/acre in the SSA. The Overlay will only apply to properties with underlying zoning districts that

allow multi-family and mixed-use residential development.

Explore the feasibility of incentivizing a mix of active ground-floor uses with residential units above in the heart of the Downtown Walkable Area. Such incentives could include charging commercial impact fee rates for the entire structure (instead of commercial and residential) to achieve cost savings or allowing shared parking by right.

Responsible Party: Community Development Department

Funding Source: General Fund

Implementation Schedule: Chapter 17.44 revised by August 2022.

Expected Results: None quantified

HI-5 PUBLICLY OWNED LANDS INVENTORY

Continue to maintain an inventory of publicly owned land in the town and its sphere of influence for potential housing sites.

Responsible Party: Community Development Department

Funding Source: General Fund

Implementation Schedule: updated biannually

Expected Results: None quantified

HI-6 HOUSING AUTHORITY

Support the Housing Authority's continued implementation of the conventional Public Housing Rental Program and the Housing Choice Voucher program, which provides rent subsidies directly to participants' landlords, and support that agency's attempts to secure additional funding for expanded programs.

Responsible Party: Community Development Department, Housing Services staff

Funding Source: General Fund

Implementation Schedule: Ongoing

Expected Results: None quantified

HI-7 SMALL LOT CONSOLIDATION AND DEVELOPMENT

Continue to encourage consolidation of small multi-family parcels as well as small, commercially designated parcels appropriate for residential use.

- Provide incentives to encourage owners of small, contiguous parcels appropriate for affordable

6. HOUSING GOALS, POLICIES, AND PROGRAMS

housing to consolidate lots. Incentives could include deferring fees specifically for consolidation, expediting permit processing, and/or providing flexible development standards such as setback requirements or reduced parking.

- Inform owners of parcels in Consolidated Sites B and D of available incentives for lot consolidation and encourage owners to take advantage of such incentives.
- Assist affordable housing developers with the purchase and consolidation of small, contiguous parcels by providing staff assistance and financial assistance, when available through CDBG, HOME, or other appropriate funds.

Responsible Party: Community Development Department

Funding Source: General Fund

Implementation Schedule: Small lot owners contacted by June 2023.

Expected Results: None quantified

HI-8 PROMOTE SECOND UNITS

Continue to encourage development of affordable second units by:

- Preparing a Second Units Handbook that provides information on ADU plans preapproved by the Town for second units that can be approved with minimal planning and building review. ADU plans should be provided for accessible second units, as well as two-story second units. The handbook will identify incentives for development of affordable second units, including expedited processing, and explain affordability and monitoring requirements.
- Publicizing the Town's Second Unit Program through handouts available at Town Hall and on the Town's website.
- Exploring partnerships with prefabricated ADU manufacturers to include their designs in the pre-approved prototypes.

Responsible Party: Housing Services staff

Funding Source: General Fund, Wildfire Resiliency & Planning Grant

Implementation Schedule: December 2022

Expected Results: 12-15 ADUs created through the mastered ADU plans and 30-40 ADUs permitted during the Housing Element cycle.

HI-9 ADDRESS DISCRIMINATION

The Town's Housing and Business Services Division will continue to provide filing information and direct residents with discrimination complaints to the California Department of Fair Employment and Housing and/or the US Department of Housing and Urban Development. Fair housing/nondiscrimination requirements will continue to be posted at Town Hall and other public facilities. A log of all complaints will be kept and total complaints will be reported in the Annual Report (HI-10).

Responsible Party: Housing Services staff

Funding Source: General Fund

Implementation Schedule: Ongoing

Expected Results: None quantified

HI-10 ANNUAL REPORT

Provide an Annual Report to the Town Council and Planning Commission that describes (1) implementation of Housing Element programs to date, (2) the amount and type of housing activity as related to the Housing Element's goals, policies, and programs, and (3) an updated summary of the Town's housing needs. The Annual Report will address the requirements of Government Code Section 65400. Submit this report to the California Department of Housing and Community Development within 30 days after review by the Town Council.

Responsible Party: Planning Division

Funding Source: General Fund

Implementation Schedule: Ongoing

Expected Results: None quantified

HG-2 IMPROVE, REBUILD, AND PRESERVE SAFE, DECENT HOUSING AND NEIGHBORHOODS FOR ALL PARADISE RESIDENTS, INCLUDING PREPARATION FOR WILDFIRE RESILIENCY.

HP-14 The Town will encourage the maintenance and improvement of its residential areas.

HP-15 The Town will design and implement housing programs that maximize access to the market, such as housing rehabilitation, including

replacement housing, and down payment assistance for first-time homebuyers.

- HP-16 The Town will support and encourage public and private efforts to provide ongoing home improvement and neighborhood rehabilitation programs.
- HP-17 New housing and rehabilitated housing will be constructed in accordance with design standards and Town-adopted Building Code requirements that will ensure the safety and integrity of each housing unit.
- HP-18 The Town will continue to provide a revolving loan fund for housing rehabilitation and down payment assistance programs.
- HP-19 The Town will support the continuance and expansion of the Housing Authority's rental assistance program.
- HP-20 The Town will regulate conversion of housing stock that, by its nature, is affordable to residents of modest means, such as apartments and mobile homes, to either market-rate, for-sale, or nonresidential uses, by requiring such conversions to provide a housing relocation plan and replacement assistance to residents who would be displaced by the conversion and by requiring that the Town make a finding of clear public benefit.
- HP-21 Provided staffing and funding are available, the Town will monitor the quality of the local housing stock.
- HP-22 The Town will encourage safe and decent housing through demolition of dilapidated units that cannot be cost-effectively improved to code standard.
- HP-23 The Town will consider increased building and landscaping requirements for fire resiliency and add supportive programs to assist households with vegetation management. The Town will consider providing grants or no-interest loans to low-income households for home hardening to

ensure the most vulnerable households are not left behind.

- HP-24 The Town will work with local fire officials to educate homeowners and landlords through community meetings, mailers, and participation in community events on how to reduce fire risk to structures and landscaping as wildfire risk continues to increase due to climate change.
- HP-25 The Town will look into additional funding mechanisms to improve programs for fire safe construction and fire maintenance, including the feasibility of impact fees.
- HP-26 The Town will encourage the acquisition of high hazard parcels on the periphery of town (i.e., the Wildfire Risk Reduction Buffers identified by the Conservation Biology Institute) for open space or similar uses that serve as wildfire buffers. Explore zoning changes or other policy tools like the Bureau of Land Management's Area of Critical Environmental Concern planning process to discourage or prohibit development in the most dangerous places.
- HP-27 The Town will engage with insurance companies in the area to identify ways to align insurance policies and incentive programs with wildfire mitigation priorities, such as maintaining defensible space requirements or home hardening programs and ensure that affordable and accessible wildfire insurance is available to all residents.
- HP-28 The Town will support post-disaster funding for multi-family and affordable housing development.

HI-11 HOUSING REHABILITATION AND IMPROVEMENT

Continue to provide housing rehabilitation and repair opportunities for extremely low-income, very low-income, low-income, elderly, disabled, developmentally disabled, and special needs households through:

6. HOUSING GOALS, POLICIES, AND PROGRAMS

- Continue to aggressively seek housing rehabilitation funds through CalHOME, HOME, and other state and federal funding sources.
- Continue operating the CDBG and HOME revolving loan fund to fund housing rehabilitation for very low- and low-income households.
- Support the applications for County HOME and CDBG funds of local nonprofit and service providers that provide housing rehabilitation and repair programs.
- Conduct an updated housing conditions survey to identify areas targeted for rehabilitation and use CDBG funds for housing rehabilitation projects in target areas.
- Update the brochure, when and if programs change (e.g., increased funding amounts, changes to services provided), that summarizes housing rehabilitation and housing repair programs available to lower-income, elderly, disabled, developmentally disabled, and other special needs households.
- Continue to advertise the availability of housing rehabilitation and repair programs through the distribution of a brochure at Town Hall, on the Town's website, and in conjunction with housing code enforcement activities.

Responsible Party: Housing Services staff

Funding Source: Community Development Block Grant; CalHOME

Implementation Schedule: Ongoing

Expected Results: 2 to 5 housing rehabilitations per year

HI-12 CONDOMINIUM AND MOBILE HOME CONVERSIONS

Revise Chapter 16.10 of the Municipal Code to address both condominium and mobile home park conversion. The revisions will require (1) analysis of rental rates, vacancy rates, and recent growth or decline in the number of multi-family dwellings to determine whether there are adequate housing opportunities for households that may be relocated as the result of a conversion, (2) preparation and implementation of a relocation plan, and (3) relocation assistance to occupants in the event that a mobile home park or apartment complex is converted from rental to another type of housing or use.

Responsible Party: Planning Division

Funding Source: General Fund

Implementation Schedule: Municipal Code revised by June 2024.

Expected Results: None quantified

HI-13 ENFORCE HOUSING CODES

Provide a safe and decent living environment through enforcement of housing codes, including the following actions:

- Inspect housing upon receiving complaints regarding health and safety problems, and require compliance with applicable codes.
- Enforce compliance with the applicable Town-adopted housing and building codes to ensure existing residential structures remain in habitable condition.

Responsible Party: Code Enforcement Division

Funding Source: General Fund

Implementation Schedule: Ongoing

Expected Results: None quantified

HI-14 FIRE RESILIENCY

Increase wildfire resiliency through the following actions:

- Update the Town's Safety Element.
- Establish and implement the Sewer Service Overlay Zone to incentivize development in accessible areas outside of Wildfire Risk Reduction Buffers.
- Identify and meet with local insurance companies and the Paradise Ridge and Butte County Fire Safe Councils to explore home hardening programs that allow policyholders to lower their rates through home hardening, vegetation management, or other risk reduction measures.
- In partnership with CAL FIRE and the Paradise Ridge and Butte County Fire Safe Councils, create and disseminate educational materials on fire-safe practices.
- Meet with the Paradise Recreation & Parks Department, the Nature Conservancy, Conservation Biology Institute, and other stakeholders to identify the highest priority parcels for Wildfire Risk Reduction Buffers.

- Create an equitable community engagement plan to identify parcels to target for Wildfire Risk Reduction Buffers and a menu of incentives and disincentives to facilitate appropriate uses, home hardening, vegetation management, or other risk reduction measures on the identified parcels.

Responsible Party: Planning Division and Fire Department

Funding Source: General Fund

Implementation Schedule: Safety Element Adoption by July 2022. Meetings with insurance companies by October 2022. Meeting on Wildfire Risk Reduction Buffers by January 2023. Community engagement plan on Wildfire Risk Reduction Buffers by August 2023.

Expected Results: None quantified

HG-3 REASONABLY ACCOMMODATE HOUSING DESIGNED FOR PERSONS WITH SPECIAL HOUSING NEEDS.

- HP-29 The Town will continue to encourage the development and expansion of housing opportunities for the elderly and the disabled through techniques such as smaller unit sizes, a reduction in parking space requirements, common dining facilities, and fewer but adequate amenities.
- HP-30 The Town will encourage development of suitable sites with rest homes and care facilities for the elderly and the disabled and developmentally disabled and will encourage senior citizen housing in the Central Commercial area of Paradise.
- HP-31 The Town will facilitate housing opportunities for the homeless by accommodating transitional and supportive housing and allowing emergency, transitional, and supportive housing consistent with state law.
- HP-32 The Town will encourage development housing types and programs for senior citizens, the disabled, developmentally disabled, large families, and other groups identified as having special housing needs.

HP-33 The Town will continue to require the first floors of multi-family developments to accommodate access and use by the elderly and the disabled.

HP-34 The Town will continue to assess the Zoning Ordinance, Municipal Code, and Town procedures for constraints and address changes in state law, particularly regarding housing for special needs groups, including seniors, the disabled, developmentally disabled, large families, farmworkers, and the homeless.

HI-15 TRANSITIONAL/SUPPORTIVE HOUSING

Revise the Zoning Ordinance to allow transitional housing and supportive housing consistent with the requirements of state law (Government Code Section 65583(a)(4,5)). The Zoning Ordinance will be revised to allow transitional and supportive housing in all zoning districts in the town in the same way other residential uses are allowed in each zoning district, as required by state law. Language identifying transitional housing and supportive housing as permitted uses and subject to the same standards as other residential dwellings of the same type will be included in the Zoning Ordinance.

Grant funding was secured to perform this revision.

Responsible Party: Planning Division

Funding Source: General Fund, SB2 Grant Funding

Implementation Schedule: Amend Zoning Ordinance by September 2022.

Expected Results: None quantified

HI-16 HOUSING FOR PERSONS WITH DISABILITIES

Continue to ensure that new housing for persons with disabilities and home improvements intended to provide accessibility for projects for persons with disabilities are reasonably accommodated.

- Amend Title 15, Buildings and Construction, of the Paradise Municipal Code to identify certain home improvements that provide accessibility for disabled persons as exempt from building permit requirements.
- Provide exceptions in zoning and land use for housing for persons with disabilities. This procedure

6. HOUSING GOALS, POLICIES, AND PROGRAMS

will be a ministerial process, with a minimal or no processing fee, subject to approval by the Community Development Director or designee applying the following decision-making criteria:

- The request for reasonable accommodation will be used by an individual with a disability protected under fair housing laws.
- The requested accommodation is necessary to make housing available to an individual with a disability protected under fair housing laws.
- The requested accommodation would not impose an undue financial or administrative burden on the Town.
- The requested accommodation would not require a fundamental alteration in the nature of the Town's land use and zoning program.
- Prepare an information brochure designed to help the community understand local zoning regulations, building standards, and programs available to reasonably accommodate persons with disabilities. The brochure will identify which accessibility improvements are exempt from building permit requirements and which accessibility improvements may be permitted over the counter.
- The brochure will be made available in the following locations:
 - Building Resiliency Center
 - Housing Division counter
 - Disability Action Center website
 - Butte County Adult Services
 - Paradise Veterans Memorial Hall
 - Town of Paradise website

Responsible Party: Planning Division; Planning Commission

Funding Source: General Fund

Implementation Schedule: Brochure prepared by March 2023, after the 2022 building code adoption.

Expected Results: None quantified

HI-17 SPECIAL NEEDS HOUSING

Provide incentives, such as a density bonus, expedited processing, relaxation of development standards, etc., to encourage development of housing for persons with special needs. Incentives will be identified in the

brochure developed to promote affordable housing (HI-2) and will be codified where appropriate. In addition, the Town will work with the Far Northern Regional Center to implement an outreach program that informs families in Paradise on housing and services specifically available for persons with developmental disabilities. The program could include the development of an informational brochure, including information on services on the Town's website, and providing housing-related training for individuals/families through workshops.

The town shall require that transitional and supportive housing is allowed in all zones allowing residential uses, in the same way other residential uses are allowed per state law.

Responsible Party: Planning Division

Funding Source: General Fund

Funding: General Fund; Federal Housing Opportunities for Persons with AIDS, California Child Care Facilities Finance Program, and other state and federal programs designated specifically for special needs groups for efforts to address needs of those with developmental disabilities

Implementation Schedule: Development of outreach program within one year of adopting the Housing Element; prepare brochure by June 2023.

Expected Results: None quantified

HG-4 ENCOURAGE ENERGY-EFFICIENT RESOURCES IN NEW RESIDENTIAL DEVELOPMENT AS WELL AS IN THE EXISTING HOUSING STOCK.

HP-35 The Town will encourage energy efficiency and energy conservation in residential development to ensure sustainable practices and to reduce long-term housing costs.

HI-18 ENERGY CONSERVATION AND EFFICIENCY

Promote energy efficiency and conservation in residential development by:

- Continuing to review the Town's land use regulations and subdivision ordinances and, where appropriate, amend to include provisions that promote and/or require energy conservation measures as a factor in project approval.

6. HOUSING GOALS, POLICIES, AND PROGRAMS

- Continuing to support inclusion of weatherization activities including, but not limited to, weatherization, siding, and dual-pane windows in the Housing Rehabilitation program.
- Continuing to support the SaveUEnergy program operated by Community Action Agency services, which provides free energy audits and energy-saving services to low-income households and for a small fee to non-low-income households, by advertising the availability of this program in the Town's Housing Rehabilitation Program brochure.

Responsible Party: Community Development Department

Funding Source: General Fund

Implementation Schedule: Every two years review and revise codes as necessary

Expected Results: None quantified

CONCLUSION

The foregoing programs are considered appropriate and desirable to ensure that the Town's housing needs through 2030, as identified in Chapters 1 through 5, are met in a timely and cost-effective manner. The programs designate implementation schedules and expected results, including quantified objectives where applicable. Table 6-1 shows an estimate of quantified objectives by income category for the number of units to be constructed, rehabilitated, and conserved over the planning period. Tables 6-2 and 6-3 identify the quantified objectives for individual programs. To achieve these objectives, the community will require developer and nonprofit participation and funding from the CDBG, HOME, and CalHOME programs as well as from other sources.

TABLE 6-1: QUANTIFIED OBJECTIVES: CONSTRUCTION, REHABILITATION, AND PRESERVATION BY INCOME LEVEL

Income Levels	Construction	Rehabilitation	Preservation
Extremely and Very Low	497	30	–
Low	1,234	25	–
Moderate	1,757	0	–
Above Moderate	10,122	0	–
Total	13,609	55	–

No at-risk units were identified, and therefore no preservation is required at this time. Construction of affordable units incentivized through HI-3, HI-4, and HI-8. Rehabilitation incentivized by HI-11. See Table 6-2 for more information. Source: Town of Paradise, 2021.

TABLE 6-2: QUANTIFIED OBJECTIVES FOR VERY LOW- AND LOW-INCOME UNITS BY PROGRAM

Program	Construction	Rehabilitation	Preservation
HI-2: Affordable Housing Resources	20	–	–
HI-3: Affordable Housing Incentives*	20	–	–
HI-4: Density Bonus and Other Opportunities for Increased Density	447		
HI-8: Promote Second Units	40		
HI-11: Housing Rehabilitation and Improvement	–	16-40	–
Total	527	16-40	–

* In Conjunction With HI-2.
Source: Town of Paradise, 2021.

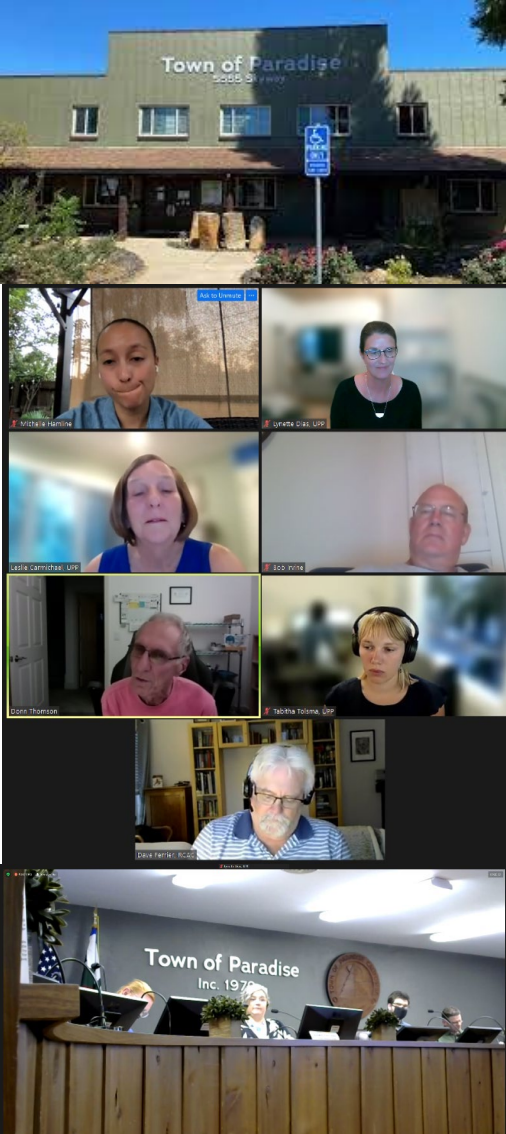
TABLE 6-3: QUANTIFIED OBJECTIVES FOR SPECIAL NEEDS UNITS BY PROGRAM

Program	Seniors/Disabled
HI-2 & HI-3: Affordable Housing Resources and Incentives	15
Total	15

Source: Town of Paradise, 2021.

6. HOUSING GOALS, POLICIES, AND PROGRAMS

This page intentionally blank



CHAPTER 7 | PARTICIPATION

This Housing Element has been shaped by community feedback throughout all phases of its development. A variety of in-person and digital tools were used to solicit input, including surveys, community meetings, and interviews. This chapter describes the community participation activities conducted during the development of the draft Housing Element and the adoption of the final Housing Element.

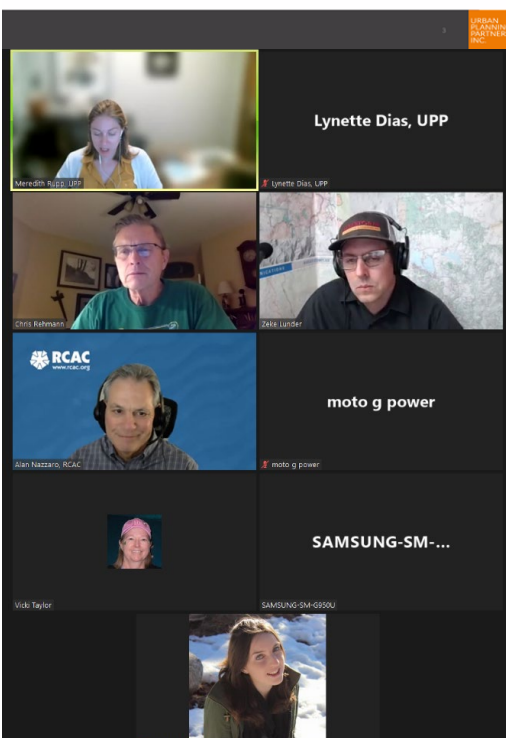
DEVELOPMENT OF THE DRAFT HOUSING ELEMENT

Given the ongoing recovery of the town and its residents, it was especially important to draw from prior planning efforts to avoid meeting fatigue and avoid duplicating efforts where appropriate. The Town adopted its Long-Term Community Recovery (LTCR) Plan in June 2019 and its 2020-2024 Consolidated Plan in July 2021. Both these efforts included robust community engagement, including seven listening sessions and community meetings held in conjunction with the LTCR Plan. The Housing Element drew from these prior plans and their community engagement results as a starting point.

Community engagement specific to the Housing Element update reached a wide range of stakeholders, including Town staff from other departments, residents, businesspeople, housing advocates, wildfire experts, service agencies, and other organizations addressing housing and special needs. Key stakeholders, agencies, and organizations were contacted individually for input to ensure that the Housing Element accurately reflects a broad spectrum of the community and prioritizes needs appropriately. See Appendix D for more information on the public participation process and a full list of Engagement was carried out in three phases, as described below.

Questions

3. What do you see as best practice for managing and maintaining adequate defensible space in the town of Paradise?



PHASE 1 – HOUSING ELEMENT INITIATION

The first phase of the engagement process sought to ensure stakeholders were aware of the Housing Element update and had the vocabulary and context needed to provide meaningful input throughout the update process. Community-based organizations (CBOs) were also consulted to identify the best methods to engagement their members given the ongoing Camp Fire recovery and the Covid 19 pandemic.

WHAT WE HEARD – PHASE 1 HOUSING ELEMENT INITIATION

- Construction costs are a major barrier, and the Ridge was the affordable housing location for much of the area pre-fire.
- Outside organizations are plentiful and a good way to spread the word, especially since some people don't want to talk to the government after the draining rebuilding process.

PHASE 2 – UNDERSTAND EXISTING CONDITIONS

In the second phase, the focus was on learning about current housing needs. In partnership with the Consolidated Plan update, a local census survey was mailed to every Paradise address and widely distributed online to gather data on demographics, housing conditions, and other variables to supplement U.S. Census Bureau data that did not reflect the post-fire reality. The local census was conducted with help from the Rural Community Assistance Corporation (RCAC) and garnered responses from 1,416 people.

WHAT WE HEARD – PHASE 2 UNDERSTAND EXISTING CONDITIONS

- Septic is a major constraint. Increasing densities won't be possible until the sewer goes in.
- Obtaining insurance for new construction has been challenging, especially for multi-family housing.
- Market rate rents are sometimes equivalent to low-income (80% of median income) rents. Current construction costs can't pencil with the lower rents in Paradise.

In addition to the local census survey, five interviews with housing stakeholders, including affordable and market-rate developers, were conducted to understand constraints and opportunities for residential development. A Planning Commission study session was held to receive feedback on preliminary findings.

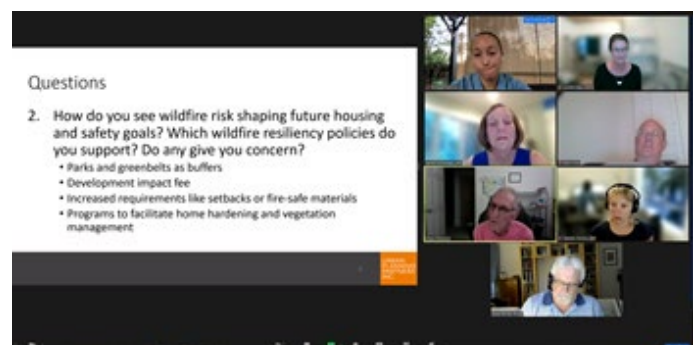
PHASE 3 – TESTING SOLUTIONS

The final phase of engagement was used to formulate realistic and community-supported solutions to address housing challenges in the community. Working sessions with Town staff and stakeholders, a public meeting, and online survey were all part of this phase. A public meeting was held on September 21, 2021 and was widely publicized with approximately 40 flyers around town, email invitations to community organizations and other stakeholders, an ad in the Paradise Post, online press release, social media posts, and the Town's website.

In addition, the public review draft was widely publicized for public comment, included via emails to project followers and stakeholders and posted on the project website. The Public Review draft was made available for public comment for 30 days, consistent with Assembly Bill 215 requirements.

WHAT WE HEARD – PHASE 3 TESTING SOLUTIONS

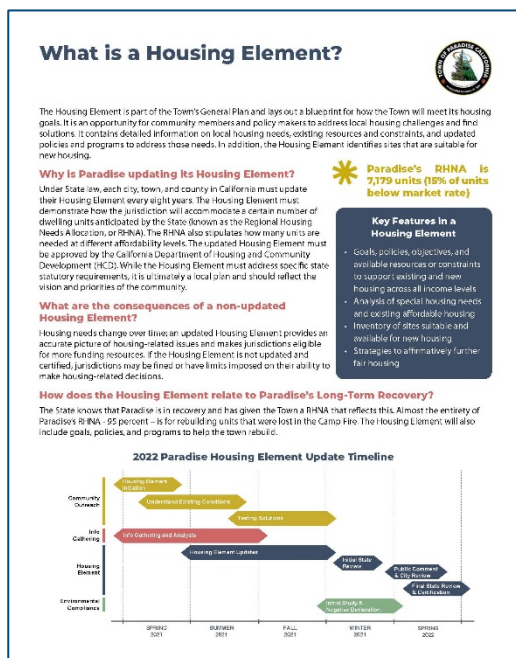
- There is support for three-story buildings in the sewer service area if coupled with high-quality landscaping and building design requirements.
- The community is in favor of creating greenspaces on parcels on the outskirts of town that played a large role in wildfire spread.



AFFIRMATIVELY FURTHERING FAIR HOUSING (AFFH)

Changes in Housing Element Law since the last cycle require the careful consideration of populations who have historically been excluded from planning processes and deliberate and proactive actions to remove barriers to participation. Consistent with HCD guidance, the following best practices were utilized to include public participation from all economic segments of the community.

- Consultations with CBOs to determine the methods, locations, messaging, and hours most conducive to engaging historically excluded communities, including low-income households and those with disabilities.
- Public meetings scheduled outside of working hours.
- Closed captioning provided at public meetings.
- In-person and remote meeting options with on-call tech support for those joining virtually.
- Robust and diverse meeting publicity implemented digitally and in person.
- Publication of a Housing Guide one pager (shown below) explaining terms in order to avoid jargon and make information more accessible.



SUMMARY OF OUTREACH ACTIVITIES

This section summarizes key outreach activities. See Appendix D for more information.

NEEDS ASSESSMENT

The 2021-2025 Consolidated Plan included a needs assessment that evaluated disproportionate housing needs. The plan was informed by feedback from local and regional stakeholders, such as the Housing Authority of Butte County, California Public Utilities Commission, Paradise Ridge Fire Safe Council, Butte County Public Health, and Butte County Continuum of Care. Citizen participation was solicited through the public comment period, public hearings, and stakeholder survey.

STAKEHOLDER INTERVIEWS

See Table 7-1 for information on stakeholder interviews conducted as part of the Housing Element update.

TABLE 7-1: STAKEHOLDER INTERVIEWS

Organization	Interview Date	Interview Topic(s)
Civitas	April 8, 2021	Housing needs, engagement best practices
Harding Enterprises	April 26, 2021	Economic feasibility, residential development constraints
Jim Rickards	April 29, 2021	Economic feasibility, residential development constraints
Rebuild Paradise	May 3, 2021 & July 7, 2021	Housing needs and constraints, engagement best practices, economic feasibility
Hignell Companies	May 4, 2021	Economic feasibility, residential development constraints
Community Housing Improvement Program (CHIP)	May 7, 2021	Economic feasibility, residential development constraints
California Vocations	July 20, 2021	Engagement best practices, housing special needs
Deer Creek Resources	July 28, 2021	Wildfire prevention and adaption

Source: Urban Planning Partners, 2021.

7. COMMUNITY PARTICIPATION

TOWN-WIDE COMMUNITY MEETING

The Town of Paradise, along with the Consultant team Urban Planning Partners, held a Community Engagement Meeting on September 21, 2021. The purpose of the meeting was to outline the Housing and Safety Element updates and to gain feedback from the community on potential policies. The meeting was held in a hybrid format. Town staff met in person at the Town hall with those who chose to participate in person, while the remainder of attendees and facilitators met on Zoom. The brief presentation about the contents and goals of the Housing and Safety Element update was followed by multiple breakout room discussions which covered topics surrounding housing density and availability, building materials and requirements, and wildfire resiliency. Following the discussion, groups reconvened to provide feedback on potential housing and resiliency policies, which related back to our discussions. Four community members attended the in-person meeting, and 11 more community members participated virtually.

POLICY SURVEY

Following the Engagement meeting, a survey was publicized by the Town and distributed to community members and organizations, with the intent to reach more members of the community than were represented during the meeting. The questionnaire included a set of housing policies and a set of resiliency policies, the same policies which were presented during the meeting. Participants were asked to select any and all policies which they supported.

STUDY SESSIONS AND PUBLIC HEARINGS

A Planning Commission study session was held on August 17, 2021 to present and receive feedback on housing needs identified to date and next steps engaging the community. Commissioners echoed that construction costs are a major constraint and were supportive of establishing an overlay zone in the sewer service area to accommodate higher densities while allowing flexibility.

The Planning Commission will receive a presentation on the Public Review Draft Housing Element on January 13, 2022 and Town Council will also have the opportunity to provide comments. The notice for the January Planning Commission meeting and availability of the Public Review Draft was noticed in the local paper and publicized online.

The Housing Element will be heard for adoption by the Planning Commission and Town Council at public hearings in Spring 2022.

APPENDIX A: HOUSING NEEDS REPORT



TABLE OF CONTENTS

1	Introduction	1
2	Summary of Key Facts	3
3	Looking to the Future: Regional Housing Needs.....	5
3.1	Regional Housing Needs Determination	5
3.2	Regional Housing Needs Allocation	5
4	Population, Employment and Household Characteristics.....	7
4.1	Population	7
4.2	Age	8
4.3	Race and Ethnicity	10
4.4	Employment Trends	11
4.4.1	Balance of Jobs and Workers	11
4.4.2	Unemployment.....	16
4.5	Household Characteristics	16
4.6	Tenure	21
4.7	Displacement.....	25
5	Housing Stock Characteristics	27
5.1	Housing Types, Year Built, Vacancy, and Permits.....	27
5.2	Assisted Housing Developments At-Risk of Conversion	30
5.3	Substandard Housing.....	31
5.4	Home and Rent Values.....	33
5.5	Overpayment and Overcrowding	35
6	Special Housing Needs	41
6.1	Large Households	41
6.3	Seniors.....	43
6.4	People with Disabilities	43
6.5	Homelessness	46
6.6	Farmworkers.....	52
6.7	Non-English Speakers.....	53

LIST OF FIGURES

Figure 1: Population Growth Trends, 1990-2020	7
Figure 2: Population by Age, 2000-2021	9
Figure 3: Senior and Youth Population by Race	10
Figure 4: Population by Race, 2000-2021	11
Figure 5: Resident Employment by Industry – Pre-Fire	12
Figure 6: Labor Force and Employment Efficiency	13
Figure 7: Jobs in a Jurisdiction	14
Figure 8: Household Income.....	15
Figure 9: Unemployment Rate, 2010-2021	16
Figure 10: Households by Household Income Level	17
Figure 11: Household Income Level by Tenure.....	18
Figure 12: Poverty Status by Race, 2021 Local Census	19
Figure 13: Poverty Status by Race, Pre-Fire	20
Figure 14: Housing Tenure	21
Figure 15: Housing Tenure 2000-2021	22
Figure 16: Housing Tenure by Race of Householder.....	23
Figure 17: Housing Tenure by Age	24
Figure 18: Housing Tenure by Housing Type.....	25
Figure 19: Housing Type Trends	27
Figure 20: Housing Units by Year Structure Built, Pre-Fire.....	28
Figure 21: Housing Units by Year Structure Built, Post-Fire	28
Figure 22: Vacant Units by Type.....	29
Figure 23: Substandard Housing Issues	32
Figure 24: Home Values of Owner-Occupied Units.....	33
Figure 25: Zillow Home Value Index (ZHVI)	34
Figure 26: Median Contract Rent for Renter-Occupied Units.....	35
Figure 27: Cost Burden by Tenure.....	36
Figure 28: Cost Burden by Income Level.....	37
Figure 29: Cost Burden by Race.....	38
Figure 30: Cost Burden by Household Size	39
Figure 31: Cost-Burdened Senior Households by Income Level.....	40
Figure 32: Household Size by Tenure.....	41
Figure 33: Female-Headed Households by Poverty Status.....	42
Figure 34: Senior Households by Income and Tenure	43
Figure 35: Population by Disability Status	44
Figure 36: Unsheltered Point-in-Time (PIT) Count in Butte County.....	47
Figure 37: Homelessness by Household Type and Shelter Status, Chico, Paradise/Butte County	48
Figure 38: Racial Group Share of General and Homeless Populations, Butte County.....	49
Figure 39: Latinx Share of General and Homeless Populations, Butte County.....	50
Figure 40: Characteristics for the Population Experiencing Homelessness, Butte County	51
Figure 41: Farm Operations and Farm Labor by County, Butte County	53

LIST OF TABLES

Table 1: Final Town of Paradise Allocation by Income Tier 6

Table 2: Population Growth Trends..... 8

Table 3: Occupied Housing Units by Income Level..... 18

Table 4: Housing Permitting 30

Table 5: Assisted Units and Affordability Status 31

Table 6: Population with Developmental Disabilities by Age 45

Table 7: Population with Developmental Disabilities by Residence..... 45

Table 8: Students in Local Public Schools Experiencing Homelessness..... 52

Table 9: Migrant Worker Student Population 52

1 INTRODUCTION

In 2018, Paradise and some surrounding areas in Butte County faced one of the most destructive wildfires in California history, resulting in the loss of 85 lives, nearly 19,000 structures, the burning of more than 150,000 acres over two weeks, and \$9 billion in insurance claims. The number of people drawn to the region over the past 30 years had steadily increased year by year, but the fire caused an enormous housing shortage. The rebuild process is an integral part of this Housing Element to ensure that housing of various types and sizes is created for residents across all income levels, ages, and abilities to have a place to call home.

Required by the State, the Housing Element identifies what the existing housing conditions and community needs are, reiterates goals, and creates a plan for more housing. This report analyzes the housing needs, setting the stage for the development of goals and policies. An Excel Workbook ("Data Packet") accompanies this report. Figures in the report cite their corresponding tables in the Data Packet Workbook, which readers may consult for reference.

2 SUMMARY OF KEY FACTS

- **Population** – Generally, the population of Paradise had remained relatively constant, plus or minus a few hundred people, between 2000 and 2018. The Town was projected to reach a population of 29,547 by 2030, a growth rate of 0.7 percent per year, which is about half as much growth as was expected for the County. However, the 2018 Camp Fire led to a population decrease of approximately 21,600 residents, leaving the Town with only 4,631 residents.
- **Age** – Respondents of the Town of Paradise Local Census Survey imply that the percentage of the population aged over 65 has increased significantly since the Camp Fire, while the proportion of all other age groups have decreased.
- **Race/Ethnicity** – Since 2000, the percentage of residents in Paradise identifying as White has decreased but remains the vast majority. The percentage of residents of all other races and ethnicities has *increased*, estimated to be 14 percent compared to about 9 percent in 2000. In absolute terms, the Hispanic or Latinx population increased the most, from 4 percent of the population in 2000 to an estimated 7 percent.
- **Employment** – Historically, the highest percentage of jobs in Paradise and Butte County have been in Health & Educational Services at 31 percent and 26 percent, respectively. Between 2002 and 2015, the number of jobs in Paradise increased by approximately 17 percent, and then dropped again by 7 percent between 2015 and 2018. After the 2018 Camp Fire, we expect that many jobs, especially related to the hospital, were lost or moved elsewhere in the County due to the destruction of the fire.
- **Number of Homes** – Paradise’s housing stock in 2015 was made up of 69 percent single family detached homes, 16 percent mobile homes, and 9 percent multifamily homes with 2 to 4 units. Until the Camp Fire, growth in each category had remained consistent. The Camp Fire led to significant decreases in all housing stock, but multi-family homes with 2 to 4 units saw the least percent change. In 2020, the housing stock consisted of 68 percent single family detached homes (-1 percent), 22 percent multifamily homes with 2 to 4 units (up 13 percent from pre-Fire), 8 percent multifamily homes with 5 or more units (up 5 percent from pre-Fire), 2 percent single family attached homes, and 1 percent mobile homes (which is the sharpest decline in percentage at -16 percent).
- **Home Prices** –The largest proportion of homes in Paradise are valued between \$250,000 and \$500,000. Since 2001, the typical home value in Paradise has increased 95 percent from \$155,433 to \$303,128.
- **Housing Type** – 87 percent of households in permanent “stick-built” homes are homeowners, while 90 percent of households in manufactured homes are homeowners, and a slightly lower 83 percent of those living in temporary housing structures are homeowners. This data is complicated by the fact that many households are waiting for their permanent homes to be rebuilt, so they are living in temporary shelter, but do own property in the Town.
- **Displacement** – The meaning of displacement has a unique definition in Paradise due to the widespread displacement of residents caused by the 2018 Camp Fire, which displaced 13,314 households. Of those who moved census tracts, 38 percent (2,148 households) were senior-led households. Low-income households represented 41 percent of households that relocated,

compared to 50 percent of households that stayed, indicating that lower-income households were less likely to move.

- **Special Housing Needs** – Some population groups may have special housing needs that require specific program responses, and these groups may experience barriers to accessing stable housing due to their specific housing circumstances. In Paradise, approximately 18 percent of people have a disability of any kind. Additionally, 17 percent of households with five or more people are very low-income, earning less than 50 percent of the area median income (AMI).

Note on Data

The timing of the fire and the subsequent decline in population make collection of demographic and socioeconomic data challenging. Many of the sources typically used to assess housing needs have not collected data since the 2018 Camp Fire, which drastically changed the town's population and housing landscape; the three-year and five-year American Community Survey (ACS) data do not reflect impacts of the fire. To account for this, the Town of Paradise, in partnership with the Rural Community Assistance Corporation (RCAC), conducted a Local Census Survey in 2021. There were 1,415 respondents to the survey, which does not reflect the entire population living in Paradise. In addition, some survey respondents lived in Paradise prior to the 2018 Camp Fire, now live elsewhere, but wish to return if possible.

The information below primarily relies on the Town of Paradise Local Census Survey for 2021 data and ACS estimates for prior years. Additional sources referenced include the Butte County Association of Governments (BCAG), the US Department of Housing and Urban Development (HUD), various Town documents, interviews with community leaders, and other sources. Unless otherwise specified, the data in this report is specific to the Town of Paradise.

Note on Figures

Any figure that does not specify geography in the figure name represents data for the Town of Paradise.

3 LOOKING TO THE FUTURE: REGIONAL HOUSING NEEDS

3.1 REGIONAL HOUSING NEEDS DETERMINATION

For the eight-year time frame covered by this Housing Element Update, the Department of Housing and Community Development (HCD) has identified the region's (Butte County's) housing need as 15,506 units: 6,703 units to accommodate regular growth and an additional 8,803 units to rebuild those lost in the 2018 Camp Fire. The total number of housing units assigned by HCD is separated into four income categories that cover housing types for all income levels, from very low-income households to market rate housing.¹ This calculation, known as the Regional Housing Needs Determination (RHND), is based on population projections produced by the California Department of Finance as well as adjustments that incorporate the region's existing housing need.

3.2 REGIONAL HOUSING NEEDS ALLOCATION

The Regional Housing Needs Allocation (RHNA) process is mandated by California law and requires all local jurisdictions to plan for their 'fair share' of housing units at all affordability levels. This Regional Housing Needs Plan (RHNP) is part of the Butte County Association of Governments' (BCAG) 6th Cycle RHNA, sometimes referred to as the "2020 update of the BCAG RHNP," covering the period from December 31, 2021, to June 15, 2030, and assigning housing need allocations to the Cities of Biggs, Chico, Gridley, Oroville, the Town of Paradise, and unincorporated Butte County.

State Housing Element Law requires BCAG to develop a methodology that calculates the number of housing units assigned to each city/town and the unincorporated portion of the county and distributes each jurisdiction's housing unit allocation among four affordability levels.

The fire rebuild allocation is unique to the region during the 6th Cycle RHNA process and stems from the November 2018 Camp Fire, which destroyed over 14,500 homes in the Town of Paradise and unincorporated Butte County. In 2020, just as this RHNP was being completed, the region experienced another deadly and destructive wildfire season, which included the North Complex Fire that destroyed more than 1,500 homes. These units are not accounted for in the current RHNA. For more information on the RHNA process this cycle, see BCAG's website: <http://www.bcag.org/Planning/Regional-Housing-Need-Plan/2020-Regional-Housing-Need-Plan/index.html>

¹ HCD divides the RHND into the following four income categories:

Very Low-income: 0-50% of Area Median Income

Low-income: 50-80% of Area Median Income

Moderate-income: 80-120% of Area Median Income

Above Moderate-income: 120% or more of Area Median Income

In December 2020, The Town of Paradise received the following allocation of housing needs, broken down by income category as shown in Table 1:

Table 1: Final Town of Paradise Allocation by Income Tier

Income Group	Town of Paradise Units	Butte County Units	Town of Paradise Percent
Very Low Income (<50 percent of AMI)	383	2,081	5.3%
Low Income (50 percent-80 percent of AMI)	374	1,290	5.2%
Moderate Income (80 percent-120 percent of AMI)	1,319	3,202	18.4%
Above Moderate Income (>120 percent of AMI)	5,103	8,933	71.1%
Total	7,179	15,506	100.0%

Source: Butte County Association of Governments Regional Housing Needs Plan, December 2020.

The timing of the fire and the subsequent decline in population make collection of demographic and socioeconomic data challenging. Many of the sources typically used to assess housing needs have not collected data since the 2018 Camp Fire, which drastically changed the town's population and housing landscape; the three-year and five-year American Community Survey (ACS) data do not reflect impacts of the fire. To account for this, the Town of Paradise, in partnership with the Rural Community Assistance Corporation (RCAC), conducted a Local Census Survey in 2021. There were 1,415 respondents to the survey, which does not reflect the entire population living in Paradise. In addition, some survey respondents lived in Paradise prior to the 2018 Camp Fire, now live elsewhere, but wish to return if possible.

The information below primarily relies on the Town of Paradise Local Census Survey for 2021 data and ACS estimates for prior years. Additional sources referenced include the Butte County Association of Governments (BCAG), the US Department of Housing and Urban Development (HUD), various Town documents, interviews with community leaders, and other sources. Unless otherwise specified, the data in this report is specific to the Town of Paradise.

4 POPULATION, EMPLOYMENT AND HOUSEHOLD CHARACTERISTICS

4.1 POPULATION

The population of Paradise has remained relatively constant, within a few hundred people, between 2000 and 2018. Based on population projections prepared by BCAG in their 2014-2040 Regional Growth Forecast, the Town was projected to reach a population of 29,547 by 2030, a growth rate of 0.7 percent per year. Paradise was expected to grow slower than the other five cities in the County and the unincorporated areas, about half as much as the County as a whole, which expected a 1.4 percent population increase per year. However, this all changed after the 2018 Camp Fire, which destroyed an estimated 95 percent of the town's structures and led to a population decrease of approximately 21,600 residents, or an 82 percent decrease according to the Camp Fire Regional Economic Impact Analysis (see Figure 1).

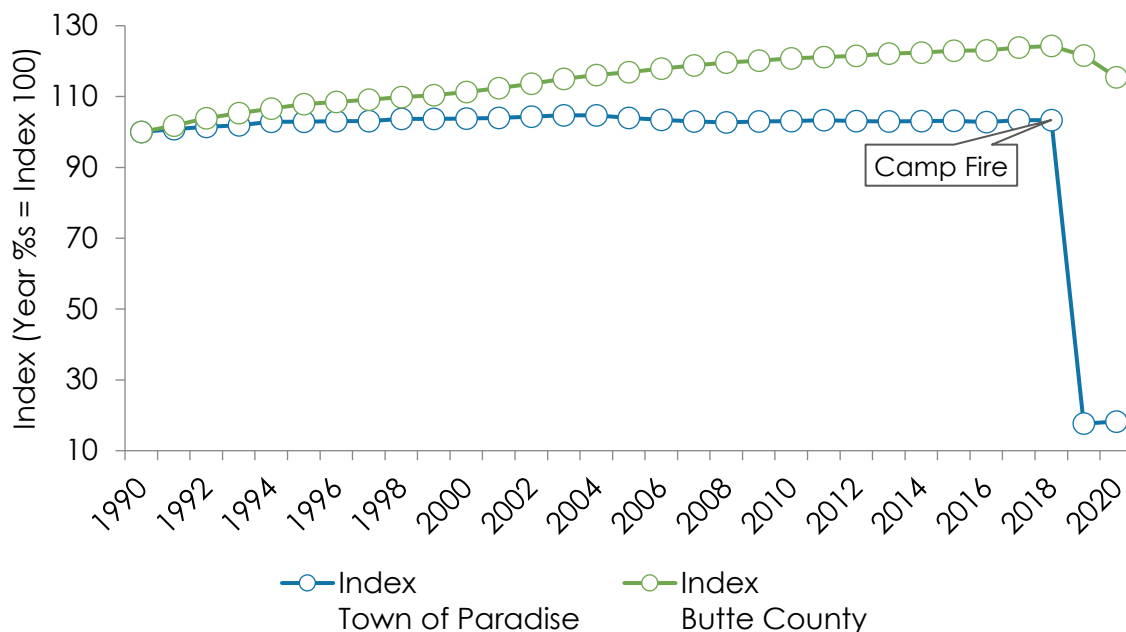


Figure 1: Population Growth Trends, 1990-2020

Source: California Department of Finance, E-4, E-5, and E-8 series Note: The data shown on the graph represents population for the jurisdiction and county indexed to the population in the first year shown. The data points represent the relative population growth in each of these geographies relative to their populations in that year.

DOF uses the decennial census to benchmark subsequent population estimates.

For the data table behind this figure, please refer to the Data Packet Workbook, Table POPEMP-01.

Before the Camp Fire, the population of Paradise made up 12 percent of Butte County with a population estimate of 26,256 in the beginning of 2018 (see Table 2). After the fire, the population estimate dropped to 4,485, only 2 percent of the County. This suggests that many previous Paradise residents have moved elsewhere in the County. For those residents that stayed in the region, inter-region population shifts found in the Camp Fire Regional Economic Impact Analysis indicate that affected residents relocated primarily to Chico and Oroville, or, to a lesser extent, to incorporated and unincorporated communities in Glenn and Tehama counties immediately following the Fire. The City of Chico incurred the greatest population increase of any jurisdiction in the region, gaining about 18,000 new residents, or a 20 percent increase in population.

Table 2: Population Growth Trends

Geography	2000	2005	2010	2015	2018	2019 (Post-Fire)	2020
Paradise	26,371	26,403	26,118	26,201	26,256	4,485	4,631
Butte County	202,658	212,955	219,967	223,940	226,374	221,521	210,291

Source: California Department of Finance, E-5 series and E-8 Series.

For more years of data, please refer to the Data Packet Workbook, Table POPEMP-01.

4.2 AGE

The distribution of age groups in a community shapes what types of housing it may need in the near future. An increase in the older population may mean there is a developing need for more senior housing options, while higher numbers of children and young families can point to the need for more family housing options and related services. There has also been a move by many to age-in-place or downsize to stay within their communities, which can mean more multi-family and accessible units are also needed.

In Paradise, respondents of the Town of Paradise Local Census Survey imply that the percentage of the population aged over 65 has increased significantly since the Camp Fire, while all other age groups have decreased (see Figure 2). However, it should be noted that it is possible that this age group was over-represented in the survey.

Looking at the senior and youth population by race can add an additional layer of understanding, as families and seniors of color are even more likely to experience challenges finding affordable housing. The 2021 Town of Paradise Local Census Survey shows that people of color² make up only 4 percent of seniors and 5 percent of youth under 18 (see Figure 3).

² Here, we count all non-White racial groups. Those who self-identified as “Hispanic or Latinx” may also be members of any racial group.

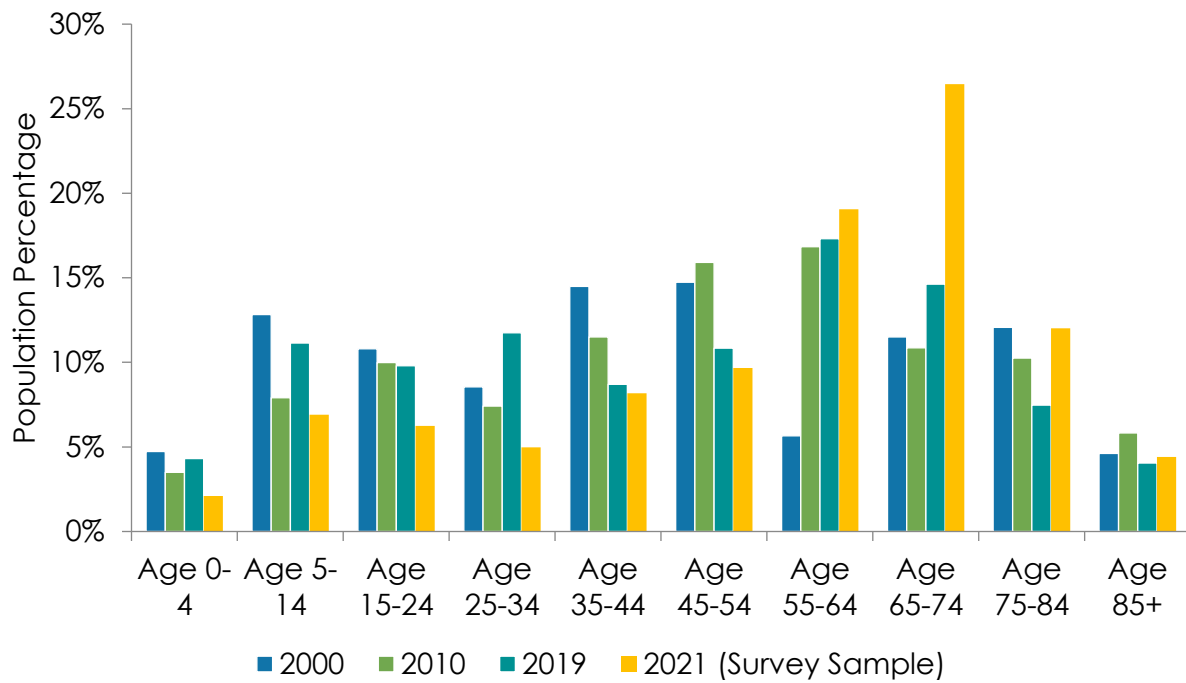


Figure 2: Population by Age, 2000-2021

Universe: Total population

Source: U.S. Census Bureau, Census 2000 SF1, Table P12; U.S. Census Bureau, Census 2010 SF1, Table P12; U.S. Census Bureau, American Community Survey 5-Year Data (2015-2019), Table B01001; Town of Paradise Local Census Survey 2021.

For the data table behind this figure, please refer to the Data Packet Workbook, Table POPEMP-04.

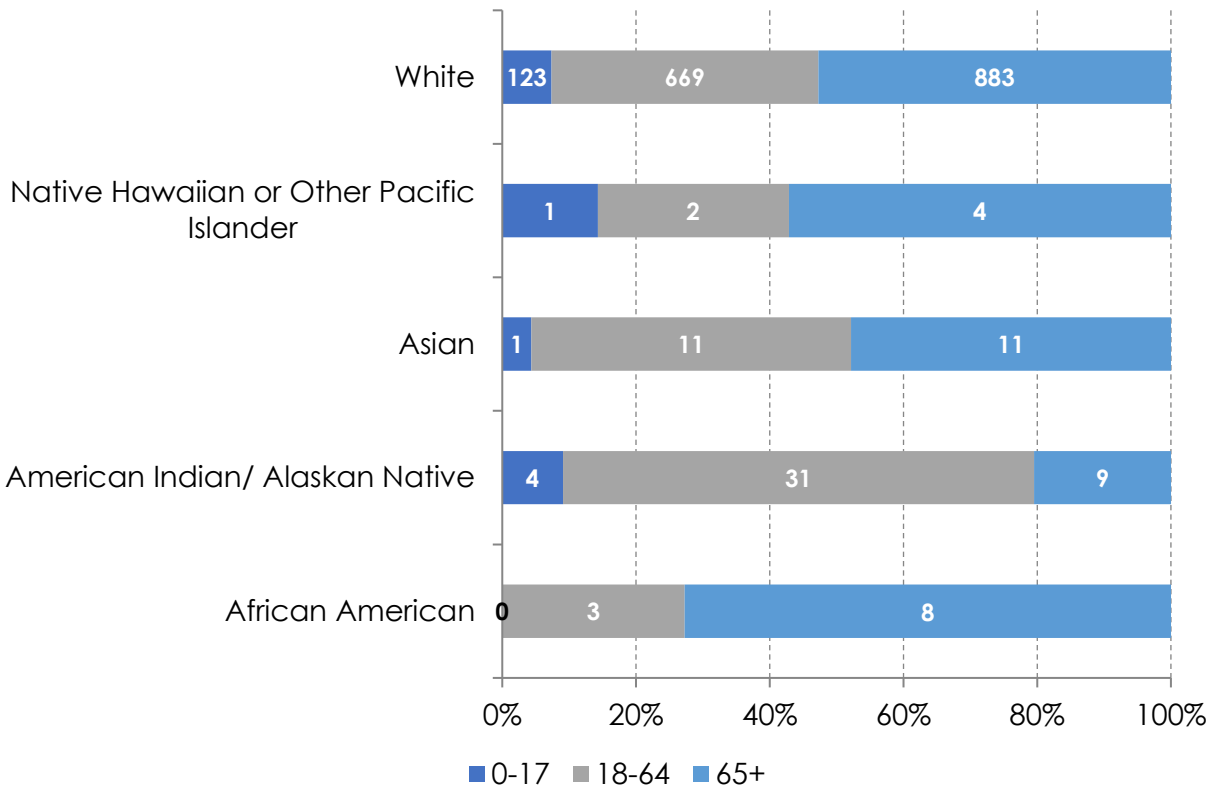


Figure 3: Senior and Youth Population by Race

Universe: Total population

Notes: For the purposes of this graph, the "Hispanic or Latinx" racial/ethnic group represents those who identify as having Hispanic/Latinx ethnicity and may also be members of any racial group. All racial categories on this graph represent those who identify with that racial category and may also identify with Hispanic/Latinx ethnicity. An overlapping category of Hispanic / non-Hispanic groups has not been shown in the graph to avoid double counting in the stacked bar chart.

Source: Town of Paradise Local Census Survey 2021.

For the data table behind this figure, please refer to the Data Packet Workbook, Table SEN-02.

4.3 RACE AND ETHNICITY

Understanding the racial makeup of a community and region is important for designing and implementing effective housing policies and programs. These patterns are shaped by both market factors and government actions, such as exclusionary zoning, discriminatory lending practices and displacement that has occurred over time and continues to impact communities of color today.³ Since 2000, the percentage of residents in Paradise identifying as White has decreased but remains the vast majority.

³ See, for example, Rothstein, R. (2017). *The Color of Law: A Forgotten History of How Our Government Segregated America*. New York, NY & London, UK: Liveright Publishing.

The percentage of residents of all other races and ethnicities has *increased*, with the 2021 survey sample of all non-White racial categories standing at 14 percent compared to 9 percent in 2000 (see Figure 4). In absolute terms, the Hispanic or Latinx population increased the most, from 4 percent of the population in 2000 to an estimated 7 percent.

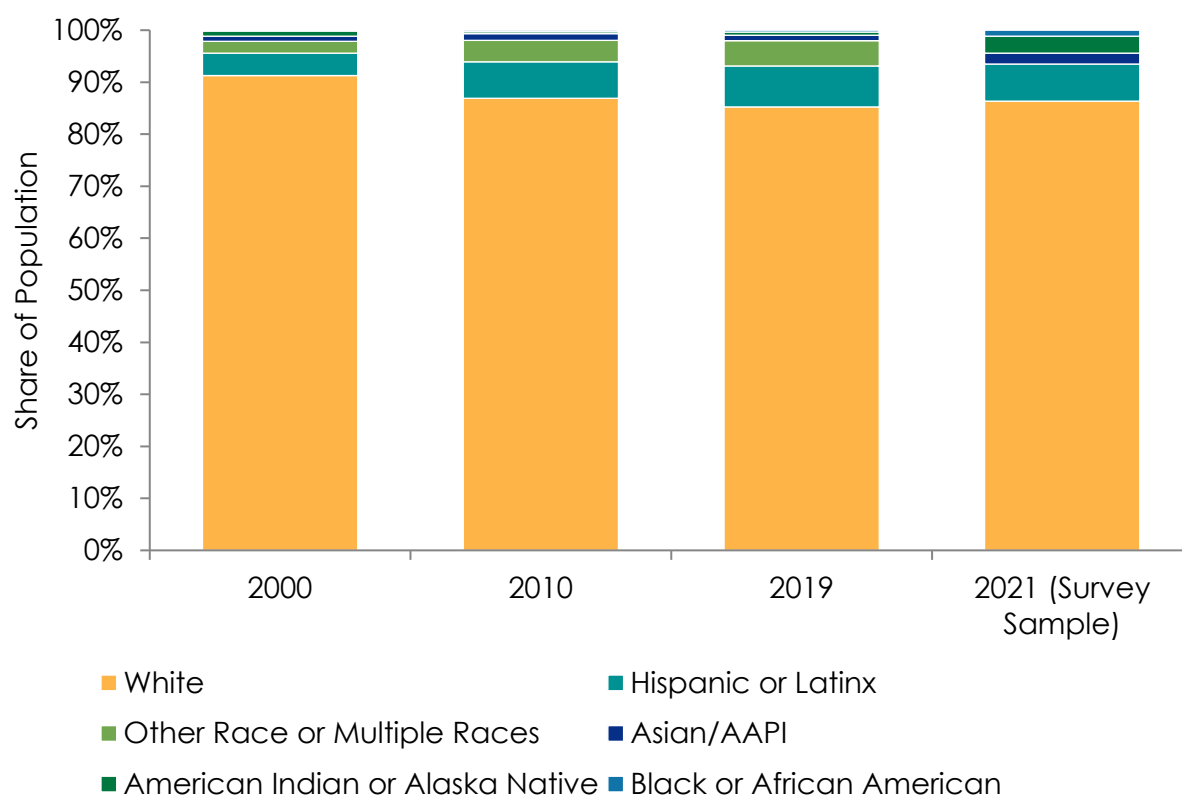


Figure 4: Population by Race, 2000-2021

Universe: Total population

Notes: Data for 2019 represents 2015-2019 ACS estimates. The Census Bureau defines Hispanic/Latinx ethnicity separate from racial categories. For the purposes of this graph, the "Hispanic or Latinx" racial/ethnic group represents those who identify as having Hispanic/Latinx ethnicity and may also be members of any racial group. All other racial categories on this graph represent those who identify with that racial category and do not identify with Hispanic/Latinx ethnicity.

Source: U.S. Census Bureau, Census 2000, Table P004; U.S. Census Bureau, American Community Survey 5-Year Data (2015-2019), Table B03002; Town of Paradise Local Census Survey 2021.

For the data table behind this figure, please refer to the Data Packet Workbook, Table POPEMP-02.

4.4 EMPLOYMENT TRENDS

4.4.1 BALANCE OF JOBS AND WORKERS

A city or town houses employed residents who either work in the community where they live or work elsewhere in the region. Conversely, a city or town may have job sites that employ residents from the same city or town, but more often employ workers commuting from outside of it. Smaller towns typically have more employed residents than jobs there and export workers (while larger cities tend to have a surplus of jobs and import workers).

APPENDIX A

The last Census Data, collected prior to the 2018 Camp Fire, can give us some indication of the employment trends in Paradise and surrounding areas. Historically, the highest percentage of jobs in Paradise and Butte County have been in Health & Educational Services at 31 percent and 26 percent, respectively (see Figure 5).

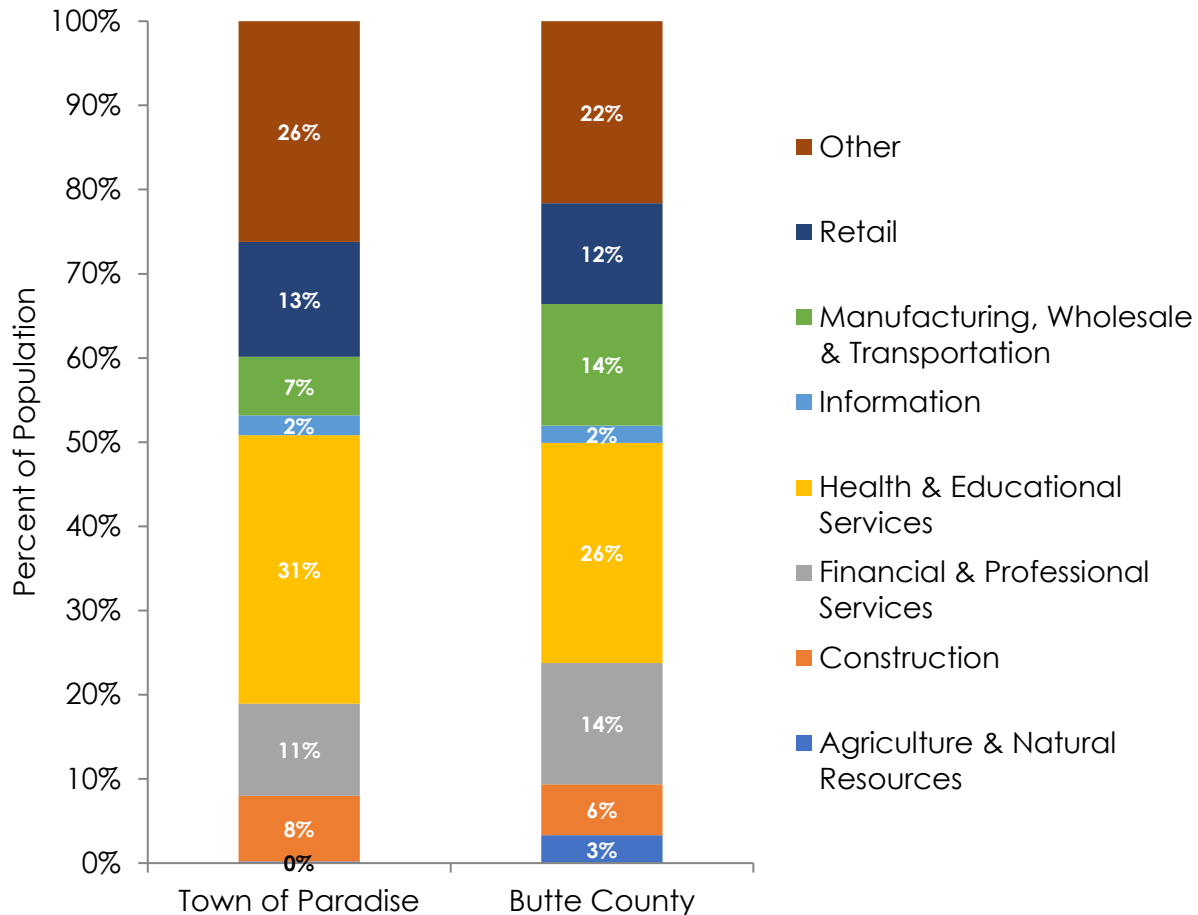


Figure 5: Resident Employment by Industry – Pre-Fire

Universe: Total population

Notes: The data displayed shows the industries in which jurisdiction residents work, regardless of the location where those residents are employed (whether within the jurisdiction or not). Categories are derived from the following source tables: Agriculture & Natural Resources: C24030_003E, C24030_030E; Construction: C24030_006E, C24030_033E; Manufacturing, Wholesale & Transportation: C24030_007E, C24030_034E, C24030_008E, C24030_035E, C24030_010E, C24030_037E; Retail: C24030_009E, C24030_036E; Information: C24030_013E, C24030_040E; Financial & Professional Services: C24030_014E, C24030_041E, C24030_017E, C24030_044E; Health & Educational Services: C24030_021E, C24030_024E, C24030_048E, C24030_051E; Other: C24030_027E, C24030_054E, C24030_028E, C24030_055E.

Source: U.S. Census Bureau, American Community Survey 5-Year Data (2015-2019), Table C24030.

For the data table behind this figure, please refer to the Data Packet Workbook, Table POPEMP-04.

In some areas in California, the housing affordability crisis has illustrated that imbalances between the local jobs and worker populations can get out of sync. One measure of this is the relationship between *workers* and *jobs*. A city or town with a surplus of workers “exports” workers to other parts of the region, while a city or town with a surplus of jobs must conversely “import” them. Prior to the 2018 Camp Fire, Paradise consistently had more residents living in Paradise and working outside of the town from 2002

to 2018 and a comparatively low amount of people employed in Paradise but living outside (see Figure 6). Therefore, many residents of Paradise likely work elsewhere in Butte County or the surrounding area.

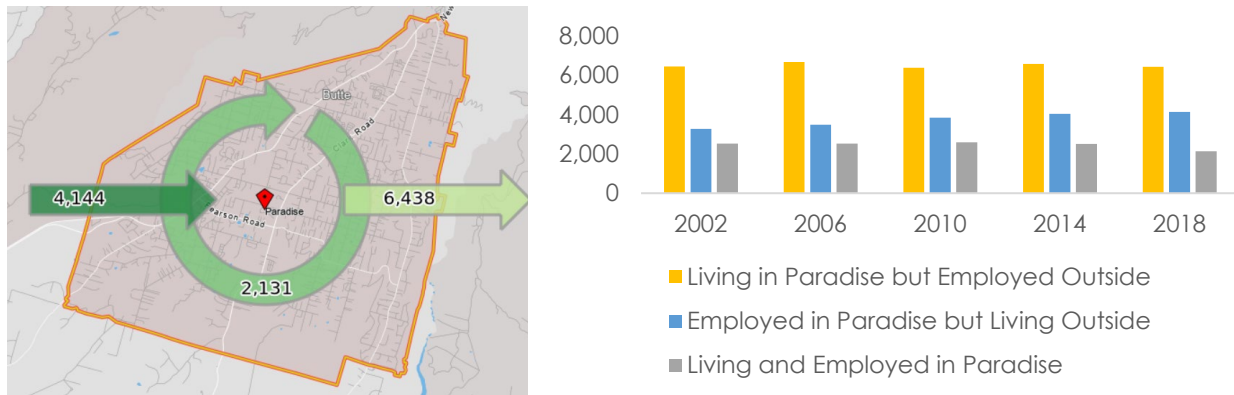


Figure 6: Labor Force and Employment Efficiency

Notes: The data is tabulated by place of work, regardless of where a worker lives. The source data is provided at the census block level. These are cross walked to jurisdictions and summarized.

Source: U.S. Census Bureau, Longitudinal Employer-Household Dynamics, Workplace Area Characteristics (WAC) files, 2002-2018.

For the data table behind this figure, please refer to the Data Packet Workbook, Table POPEMP-10.

Between 2002 and 2015, the number of jobs in Paradise increased by 17 percent, and then dropped again by 7 percent between 2015 and 2018 (see Figure 7). After the 2018 Camp Fire, we expect that many jobs, especially related to Feather River Hospital, were lost or moved elsewhere in the County due to the destruction of the fire.

Census estimations from just before the 2018 Camp Fire demonstrate that the concentration of jobs in Paradise were in the East near the now-closed Feather River Hospital (see Image 1). Feather River Hospital was previously the leading employer in Paradise. Over 1,000 part-time and full-time employees were laid off following the immediate closure. After the fire, employees were transferred to nearby clinics in Chico and Marysville or were offered a job with Adventist Medical if they were willing to relocate.⁴

⁴ George, K. (2019) "Feather River hospital to close, over 1,200 employees to be laid off" The Orion, Chico CA, <https://theorion.com/78106/news/feather-river-hospital-to-close-over-1200-employees-to-be-laid-off/>

APPENDIX A

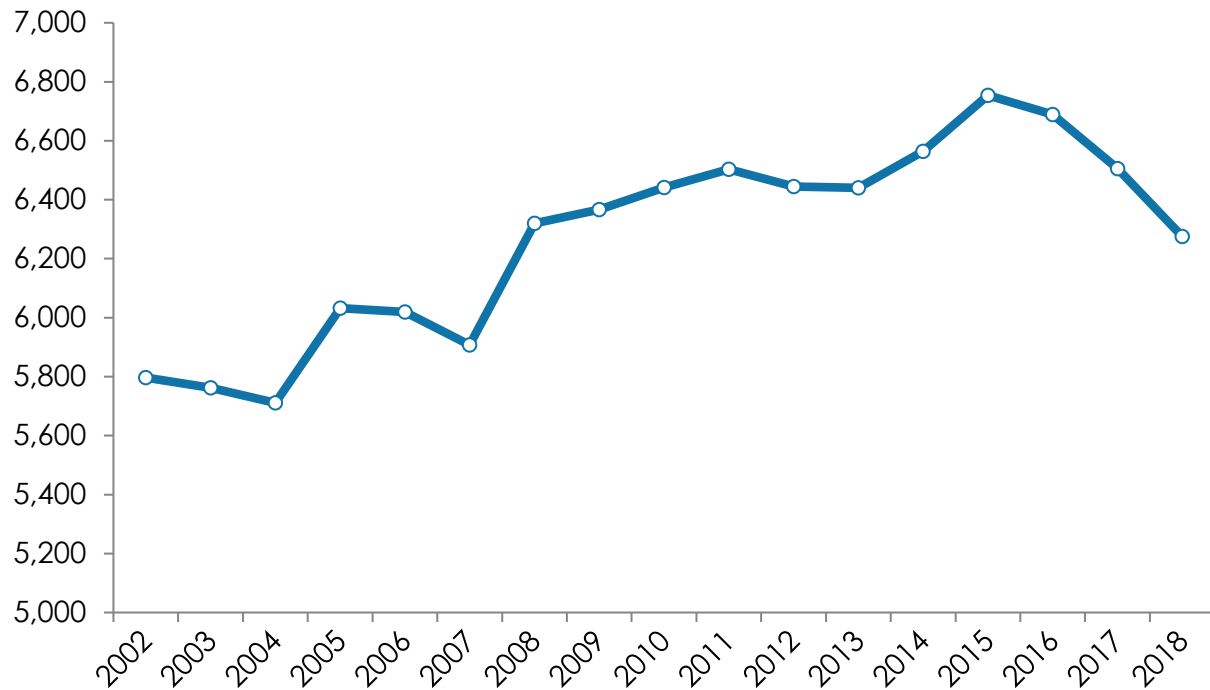


Figure 7: Jobs in a Jurisdiction

Notes: The data is tabulated by place of work, regardless of where a worker lives. The source data is provided at the census block level. These are crosswalked to jurisdictions and summarized.

Source: U.S. Census Bureau, Longitudinal Employer-Household Dynamics, Workplace Area Characteristics (WAC) files, 2002-2018.

For the data table behind this figure, please refer to the Data Packet Workbook, Table POPEMP-10.

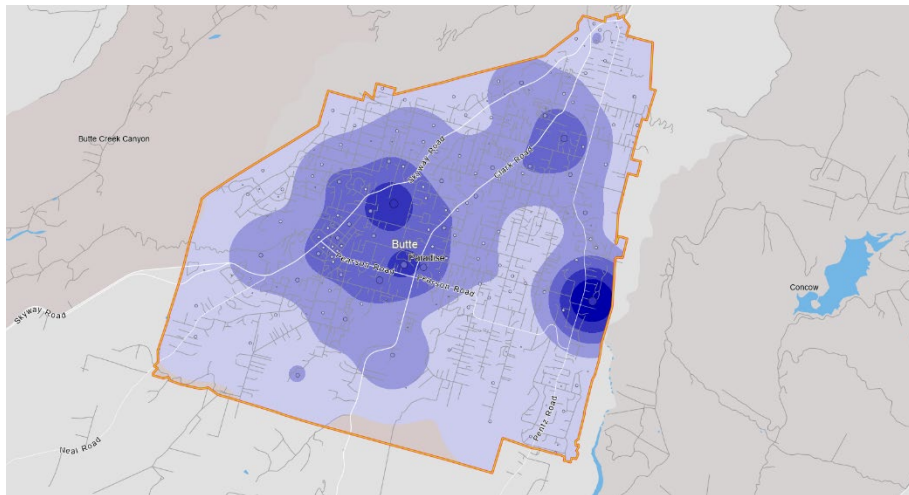


Image 1: Jobs Concentration – Pre-Fire

Source: U.S. Census Bureau On The Map Work Area Profile Analysis, 2018.

For the data table behind this figure, please refer to the Data Packet Workbook, Table POPEMP-10.

Figure 8, from the Town of Paradise Local Census Survey of 2021, shows a breakdown of different wage groups, offering additional insight into local dynamics since the fire.⁵

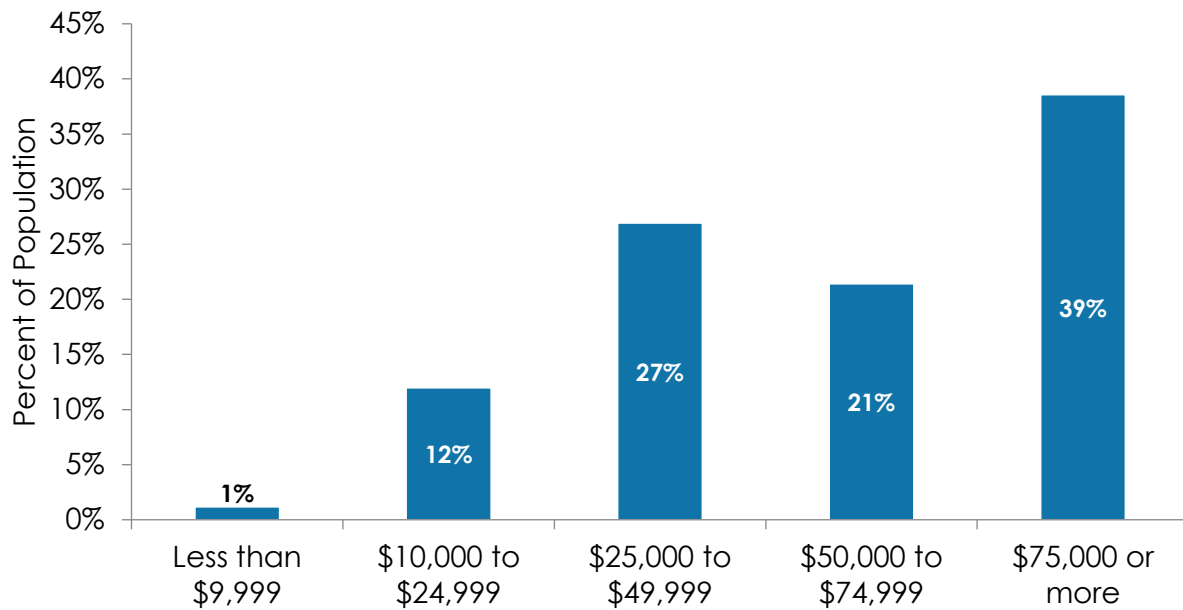


Figure 8: Household Income

Source: Town of Paradise Local Census Survey 2021.

For the data table behind this figure, please refer to the Data Packet Workbook, Table POPEMP-10.

⁵ The source table is top coded at \$75,000, precluding more fine grained analysis at the higher end of the wage spectrum.

4.4.2 UNEMPLOYMENT

In Paradise, there was a nearly 5 percentage point decrease in the unemployment rate between January 2010 and January 2021. The Town experienced a sharp rise in unemployment in 2018 due to the Camp Fire, and again in 2020 due to impacts related to the COVID-19 pandemic, though the Town saw general improvement and recovery in the months following both downturns (see Figure 9).

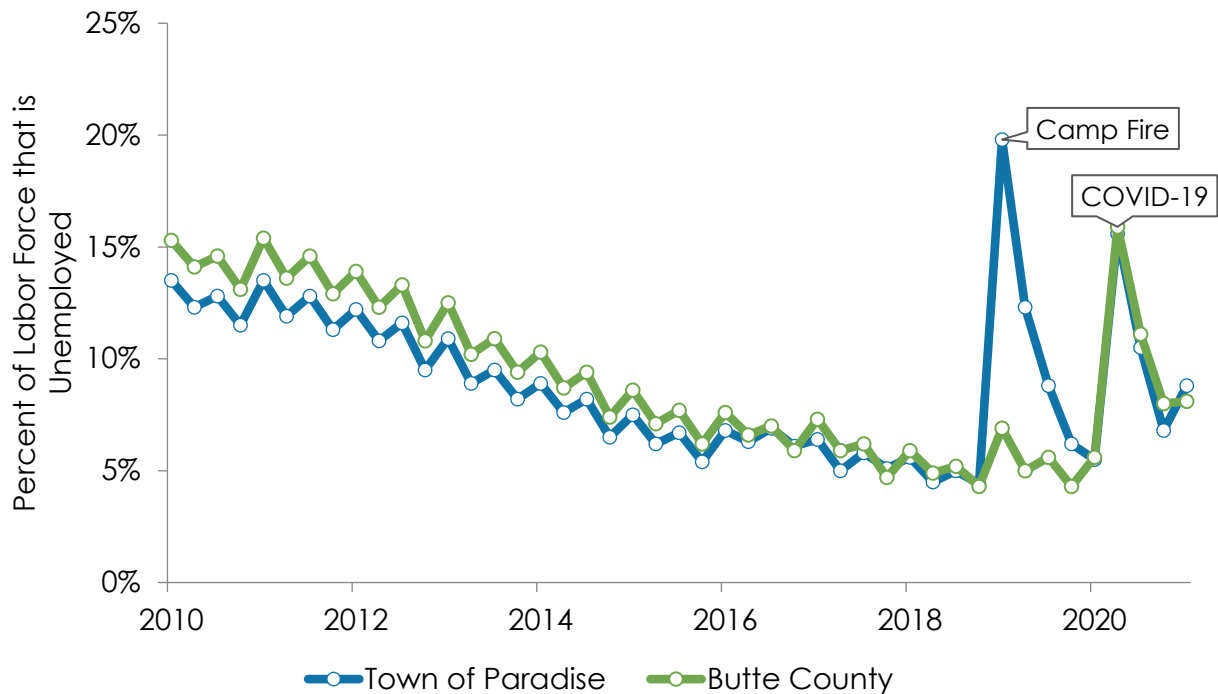


Figure 9: Unemployment Rate, 2010-2021

Universe: Civilian noninstitutional population ages 16 and older

Notes: Unemployment rates for the jurisdiction level is derived from larger-geography estimates. This method assumes that the rates of change in employment and unemployment are exactly the same in each sub-county area as at the county level. If this assumption is not true for a specific sub-county area, then the estimates for that area may not be representative of the current economic conditions. Since this assumption is untested, caution should be employed when using these data. Only not seasonally adjusted labor force (unemployment rates) data are developed for cities and CDPs.

Source: California Employment Development Department, Local Area Unemployment Statistics (LAUS), Sub-county areas monthly updates, 2010-2021.

For the data table behind this figure, please refer to the Data Packet Workbook, Table POPEMP-15.

4.5 HOUSEHOLD CHARACTERISTICS

The majority of households who took the Town of Paradise Local Census of 2021 – 62 percent – are considered moderate income or above moderate income, compared to 5 percent who reported extremely low incomes (see Figure 10).

Regionally, in Butte County, pre-fire data from 2017 show that 14 percent of households were considered extremely-low income (i.e., households that earn less than 30 percent AMI). In Butte County in 2021, 30 percent AMI is the equivalent to the annual income of \$26,500 for a family of four. Many

households with multiple wage earners – including food service workers, full-time students, teachers, farmworkers, and healthcare professionals – can fall into lower AMI categories due to relatively stagnant wages in many industries. People living on fixed income like seniors or those with disabilities also often fall into lower AMI categories.

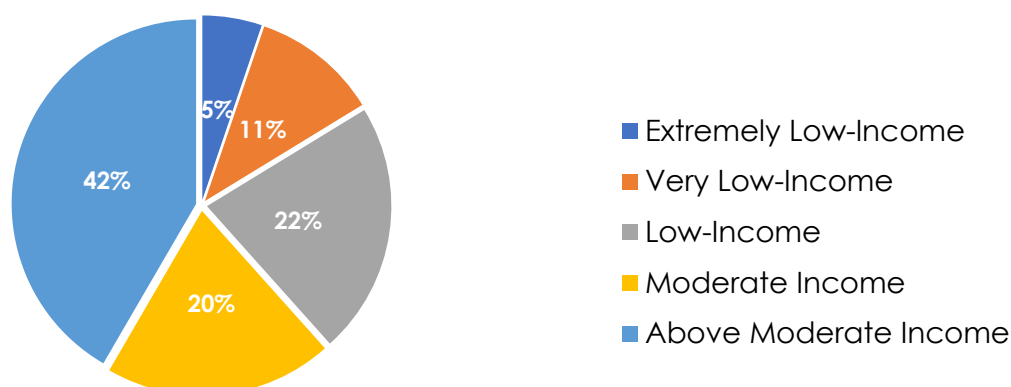


Figure 10: Households by Household Income Level

Universe: Households who took the Town of Paradise 2021 Local Census Survey

Notes: Income groups are based on HUD calculations for Area Median Income (AMI). The AMI levels in this chart are based on the HUD metro area where this jurisdiction is located.

Source: U.S. Department of Housing and Urban Development (HUD), Town of Paradise 2021 Local Census Survey.

For the data table behind this figure, please refer to the Data Packet Workbook, Table ELI-01.

Because of the possibility of sample bias in the Town of Paradise Local Census of 2021, for the purposes of estimating the projected number of extremely low-income households, we are following HCD's guidance to assume that 50 percent of the Town of Paradise's very low-income RHNA is for extremely low-income households. According to the data shown below (Table 3), 383 units are allocated for very low-income households, or 5 percent of the total RHNA. Extremely low-income households are then estimated to represent 50 percent of this allocation, which is equivalent to 192 extremely low-income households, or approximately 3 percent of the population.⁶

⁶ Local jurisdictions are required to provide an estimate for their projected extremely low-income households in their Housing Elements. HCD's official Housing Element guidance notes that jurisdictions can use their RHNA for very low-income households (those making 0-50 percent AMI) to calculate their projected extremely low-income households. For more information, visit HCD's Building Blocks page on Extremely Low-Income Housing Needs.

Table 3: Occupied Housing Units by Income Level

Income Group	Town of Paradise Units	Butte County Units	Town of Paradise Percent
Very Low Income (<50% of AMI)	383	2,081	5.3%
Low Income (50%-80% of AMI)	374	1,290	5.2%
Moderate Income (80%-120% of AMI)	1,319	3,202	18.4%
Above Moderate Income (>120% of AMI)	5,103	8,933	71.1%
Total	7,179	15,506	100.0%

Universe: Occupied housing units

Source: U.S. Department of Housing and Urban Development (HUD).

Throughout the region, there are disparities between the incomes of homeowners and renters. In Paradise, the largest proportion of renters falls in the *Low-Income* group, while the largest proportion of homeowners are found in the *Above Moderate Income* group (see Figure 11).

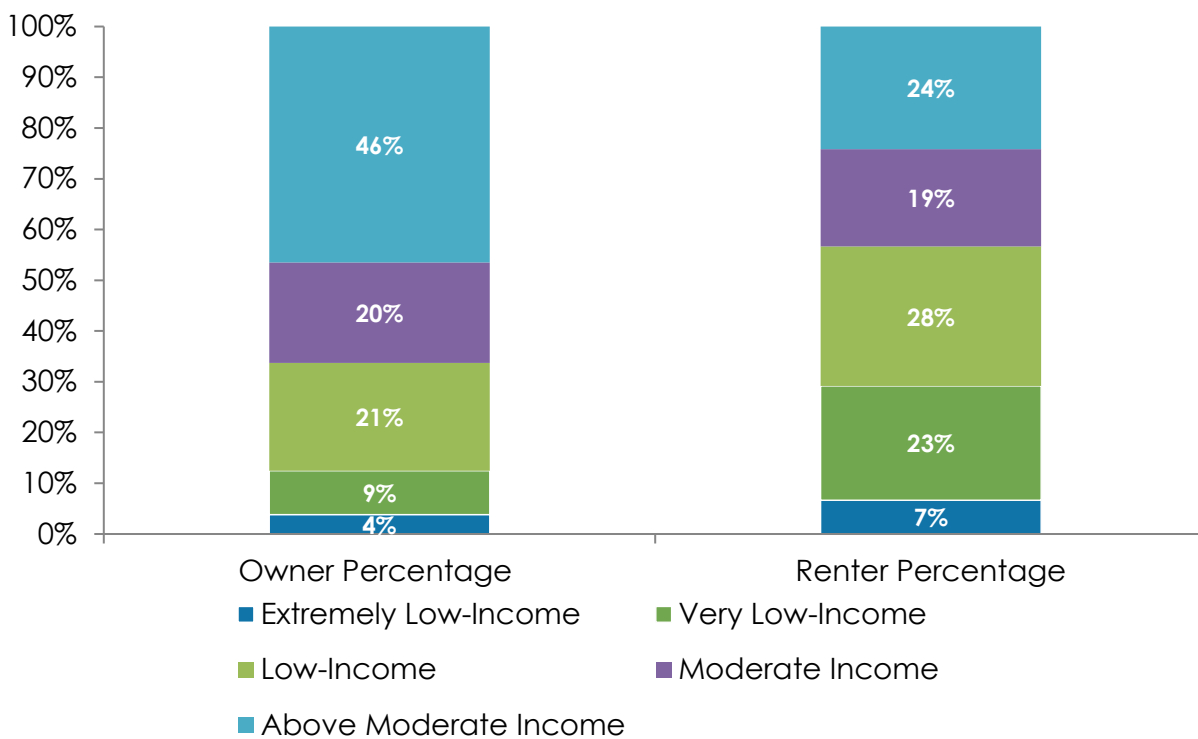


Figure 11: Household Income Level by Tenure

Universe: Occupied housing units

Notes: Income groups are based on HUD calculations for Area Median Income (AMI). HUD calculates the AMI for different areas. The AMI levels in this chart are based on the HUD metro area where this jurisdiction is located.

Source: U.S. Department of Housing and Urban Development (HUD), Comprehensive Housing Affordability Strategy (CHAS) ACS tabulation, 2013-2017 release, Town of Paradise Local Census Survey 2021.

For the data table behind this figure, please refer to the Data Packet Workbook, Table POPEMP-17.

Currently, people of color are more likely to experience poverty and financial instability as a result of federal and local housing policies that have historically excluded them from the same opportunities extended to white residents.⁷ These economic disparities also leave communities of color at higher risk for housing insecurity, displacement, or homelessness. In Paradise, African American and Asian (both Hispanic and Non-Hispanic) residents experience the highest rates of poverty, followed by Hispanic or Latino residents (see Figure 12). Compared to the Population Percentage by Race in Figure 4, White (Hispanic and Non-Hispanic) are underrepresented in the population with poverty status and all other racial groups, except Hispanic or Latinx, are overrepresented. However, these projections are based on the Town of Paradise 2021 Local Census Survey, which was only able to capture data for seven African American households and fourteen Asian households. Figure 13 shows the Census Data that was captured prior to the 2018 Camp Fire, for comparison.

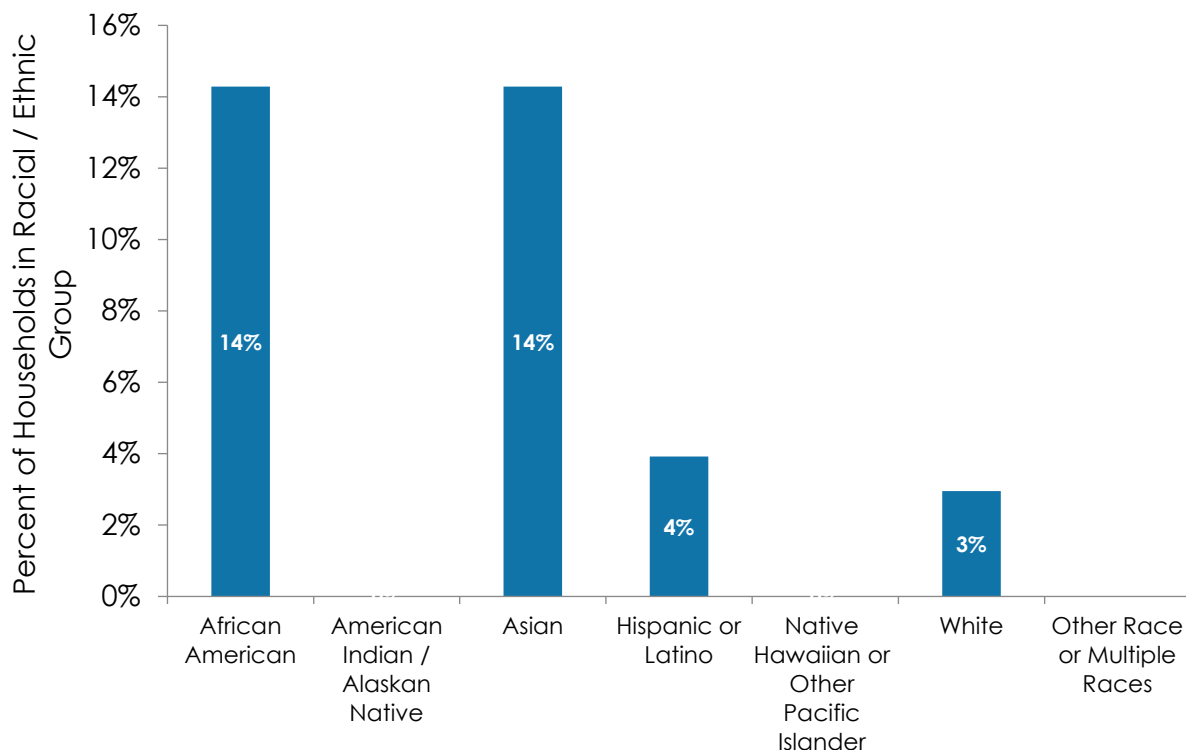


Figure 12: Poverty Status by Race, 2021 Local Census

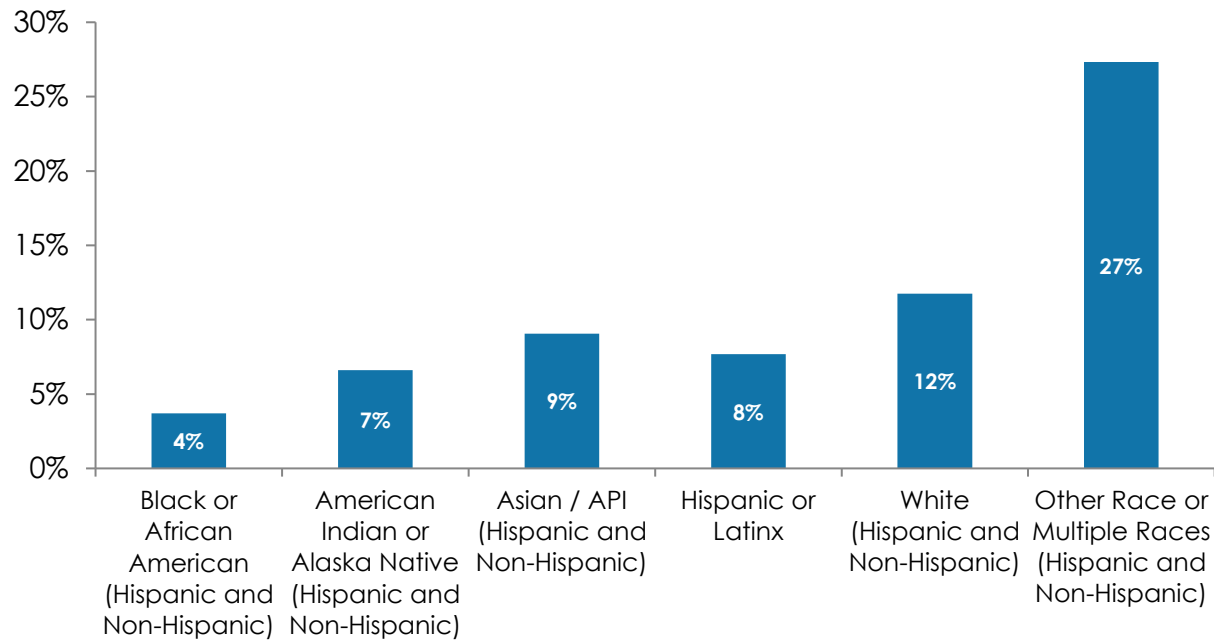
Universe: Population for whom poverty status is determined

Notes: This chart uses a federally defined poverty threshold that remains constant throughout the country and does not correspond to Area Median Income. -The racial/ethnic groups reported in this table are not all mutually exclusive. Therefore, the data should not be summed as the sum exceeds the population for whom poverty status is determined for this jurisdiction.

Source: Town of Paradise 2021 Local Census Survey.

For the data table behind this figure, please refer to the Data Packet Workbook, Table ELI-03.

⁷ Solomon, D., Maxwell, C., and Castro, A., 2019. Systemic Inequality: Displacement, Exclusion, and Segregation: How America's Housing System Undermines Wealth Building in Communities of Color. *Center for American Progress*.

Figure 13: Poverty Status by Race, Pre-Fire

Universe: Population for whom poverty status is determined

Notes: -The Census Bureau uses a federally defined poverty threshold that remains constant throughout the country and does not correspond to Area Median Income. -For this table, the Census Bureau does not disaggregate racial groups by Hispanic/Latinx ethnicity. The racial/ethnic groups reported in this figure are not all mutually exclusive. Therefore, the data should not be summed as the sum exceeds the population for whom poverty status is determined for this jurisdiction. However, all groups labelled "Hispanic and Non-Hispanic" are mutually exclusive, and the sum of the data for these groups is equivalent to the population for whom poverty status is determined.

Source: U.S. Census Bureau, American Community Survey 5-Year Data (2015-2019), Table B17001(A-I).

For the data table behind this figure, please refer to the Data Packet Workbook, Table ELI-03.

4.6 TENURE

The number of residents who own their homes compared to those who rent their homes can help identify the level of housing insecurity – ability for individuals to stay in their homes – in a city and region. Generally, renters may be displaced more quickly if prices increase or during regional natural disasters. In Paradise, fewer residents rent than own their homes: approximately 15 percent versus 85 percent (see Figure 14). By comparison, 41 percent of households in Butte County are renters, while 59 percent of households own their homes.

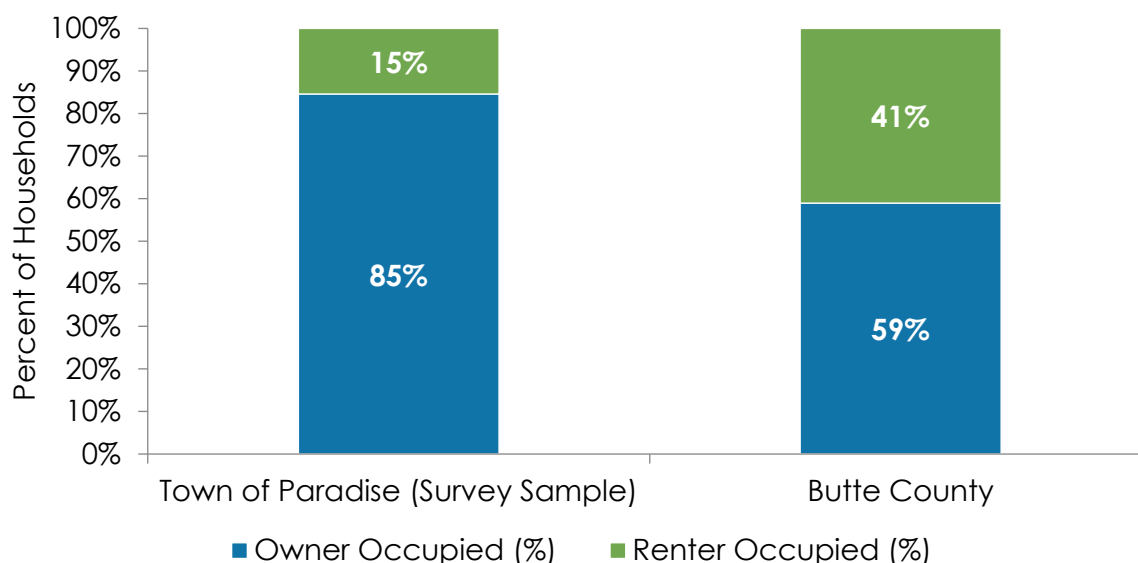


Figure 14: Housing Tenure

Universe: Occupied housing units

Source: Town of Paradise Local Census Survey 2021, U.S. Census Bureau, American Community Survey 5-Year Data (2015-2019), Table B25003. For the data table behind this figure, please refer to the Data Packet Workbook, Table POPEMP-13.

The 2018 Camp Fire appears to have displaced more renters than homeowners, although the survey sample could be biased towards homeowners. According to Census data, before the fire, homeowners consistently made up over 70 percent of the population since 2000, a large difference from the post-fire survey sample of which 85 percent of respondents owned their homes (see Figure 15).

Disparities in homeownership rates not only reflect differences in income and wealth but also stem from federal, State, and local policies that limited access to homeownership for communities of color while facilitating homebuying for white residents. While many of these policies, such as redlining, have been formally disbanded, the impacts of race-based policy are still evident across California communities.⁸ In Paradise, 100 percent of the seven Black households who took the Town of Paradise Local Census Survey of 2021 owned their homes, while 75 percent of Asian households, 76 percent of

⁸ See, for example, Rothstein, R. (2017). *The Color of Law: A Forgotten History of How Our Government Segregated America*. New York, NY & London, UK: Liveright Publishing.

APPENDIX A

Hispanic or Latino households, and 86 percent of White households who took the survey did (see Figure 16). Notably, recent changes to State law require local jurisdictions to examine these dynamics and other fair housing issues when updating their Housing Elements.

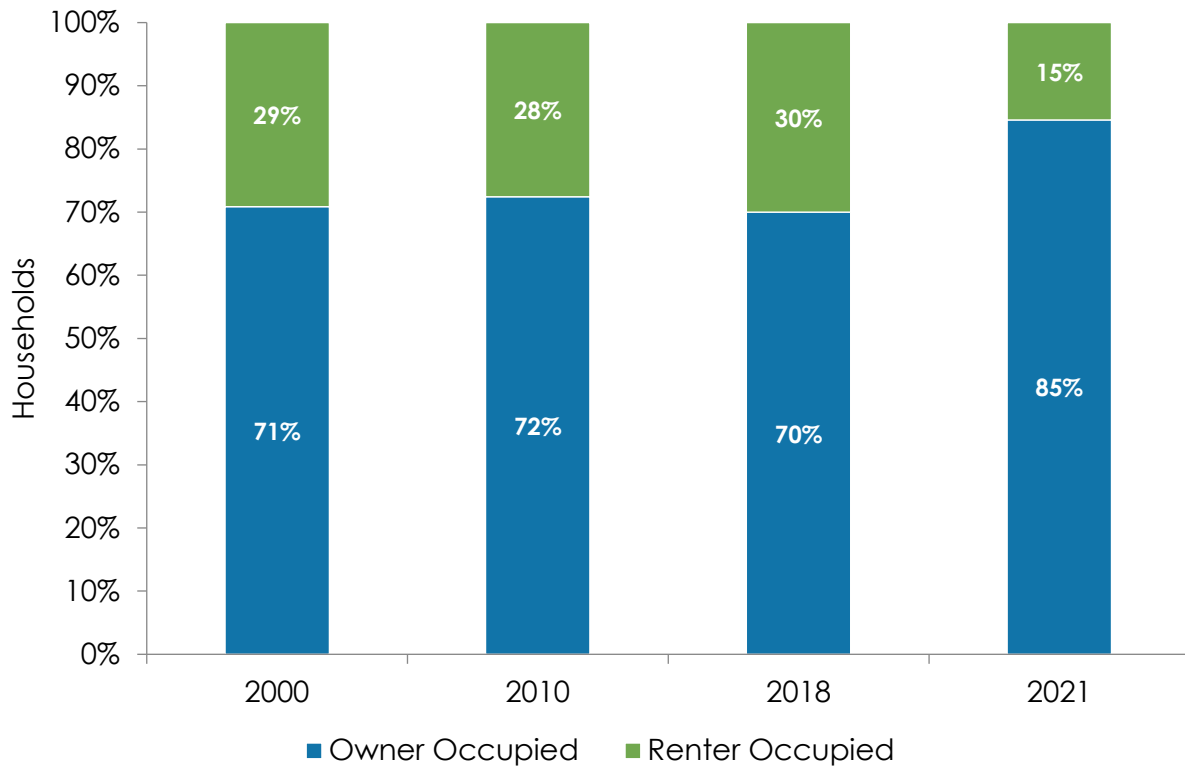


Figure 15: Housing Tenure 2000-2021

Universe: Occupied housing units

Source: American Community Survey 5-Year Data (2015-2019), Table B25003 and H004; Town of Paradise Local Census Survey 2021.

For the data table behind this figure, please refer to the Data Packet Workbook, Table POPEMP-18.

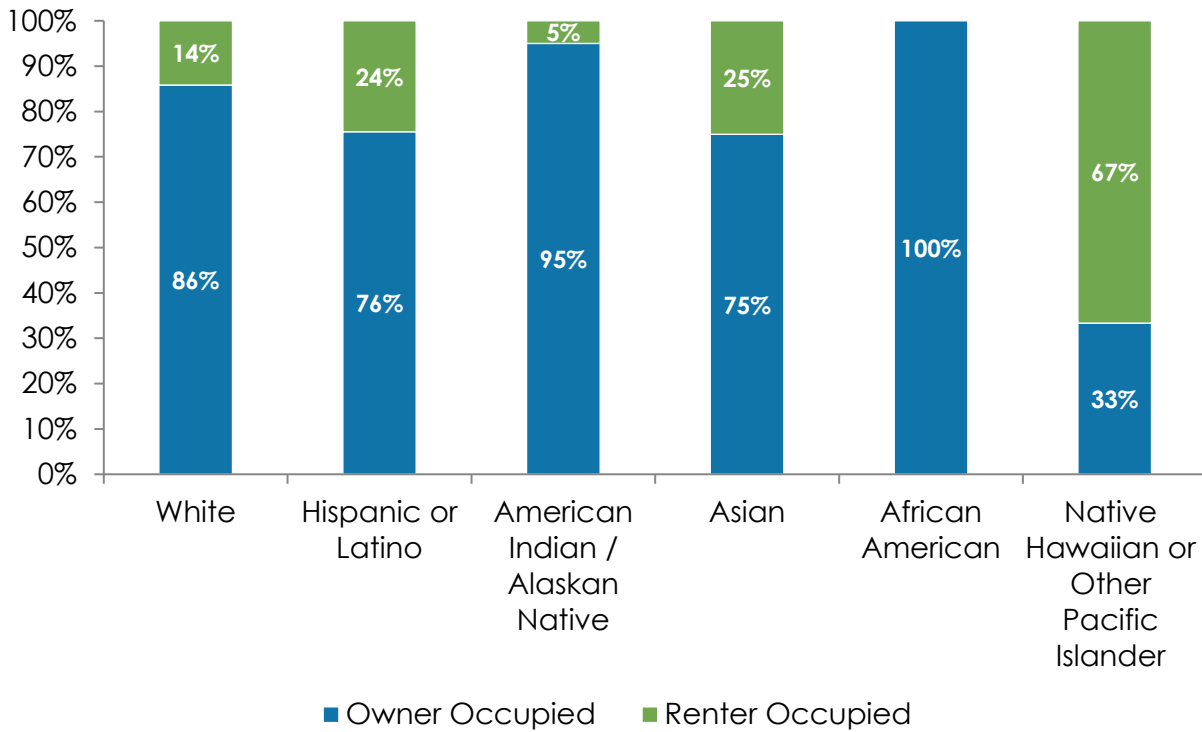


Figure 16: Housing Tenure by Race of Householder

Universe: Occupied housing units

Notes: For this table, the Town of Paradise Local Census Survey did not disaggregate racial groups by Hispanic/Latinx ethnicity, so the racial/ethnic groups reported in this table are not all mutually exclusive. Therefore, the data should not be summed as the sum exceeds the total number of occupied housing units for this jurisdiction.

Source: Town of Paradise Local Census Survey 2021,

For the data table behind this figure, please refer to the Data Packet Workbook, Table POPEMP-16.

The age of residents who rent or own their home can also signal the housing challenges a community is experiencing. Younger households tend to rent and may struggle to buy a first home due to high housing costs. At the same time, senior homeowners seeking to downsize may have limited options.

In Paradise, 76 percent of householders between the ages of 25 and 44 are owners, while 88 percent of householders are over 65 (see Figure 17).

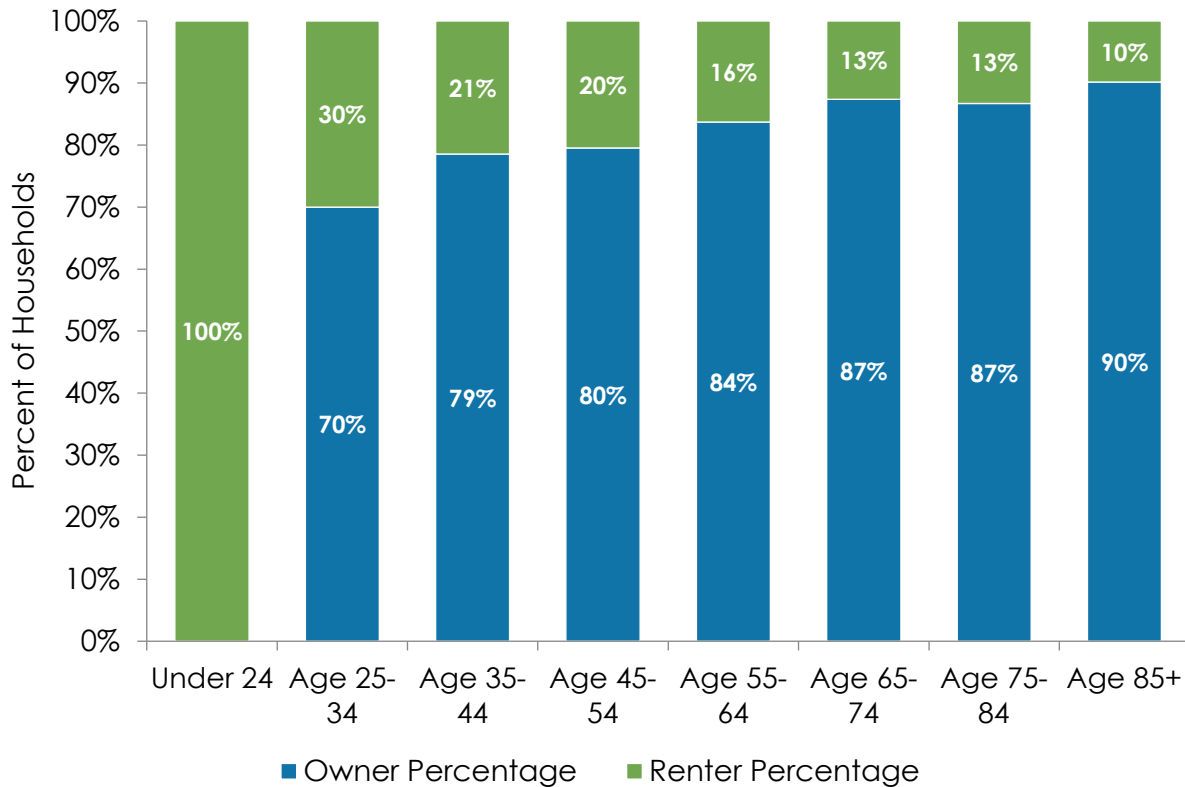


Figure 17: Housing Tenure by Age

Universe: Occupied housing units

Note: This data is counting the head of household.

Source: Town of Paradise Local Census Survey 2021,

For the data table behind this figure, please refer to the Data Packet Workbook, Table POPEMP-14.

In many cities, homeownership rates for households in single-family homes are substantially higher than the rates for households in multi-family housing. While we do not have data that was collected after the 2018 Camp Fire, the Town of Paradise Local Census Survey of 2021 did ask residents about permanent “stick-built” (built on-site regardless of materials used) versus permanent manufactured (built entirely at plant and placed on site) and temporary housing structures like recreational vehicles, tiny houses, or other temporary arrangements. In Paradise, 87 percent of households in permanent “stick-built” homes are homeowners, while 90 percent of households in manufactured homes are homeowners, and a slightly lower 83 percent of those living in temporary housing structures are homeowners (see Figure 18). This data is complicated by the fact that many households are waiting for their permanent homes to be rebuilt, so they are living in temporary shelter but do own property in the town.

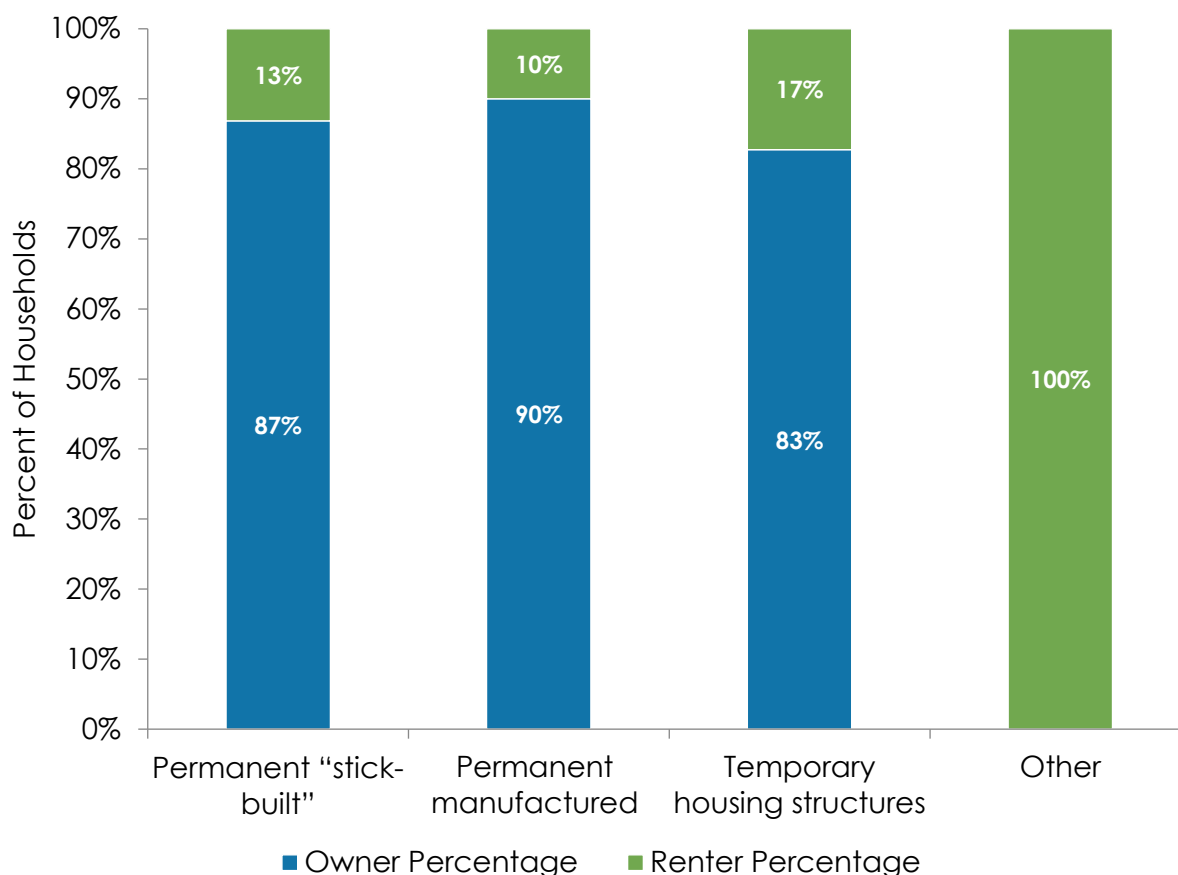


Figure 18: Housing Tenure by Housing Type

Universe: Occupied housing units

Source: U.S. Census Bureau, American Community Survey 5-Year Data (2015-2019), Table B25032.

For the data table behind this figure, please refer to the Data Packet Workbook, Table POPEMP-18.

4.7 DISPLACEMENT

Whereas much of California faces displacement due to increasing housing prices, the situation in Paradise is unique because displacement took on a new meaning after the 2018 Camp Fire when most residents lost a home, place of work, and/or the same sense of community with such a large population loss. When individuals or families are forced to leave their homes and communities, they also lose their support network. Displacement has the most severe impacts on low- and moderate-income residents who had less savings to fall back on during the crisis.

A report written by Next 10 and UC Berkeley's Center for Community Innovation, *Rebuilding for a Resilient Recovery: Planning in California's Wildland Urban Interface*, included Paradise as a case study and revealed important information on who was most affected by the fire:

- Before the fire, Paradise had a large population of retirees — 35 percent of residents were over 60 years old, and 7 percent were over 80 years old. Nearly 85 percent of those who perished in the fire

were over the age of 60, pointing to the vulnerability of older residents, particularly those with disabilities and those who are more socially isolated.

- The Camp Fire displaced 13,314 households, and of those, 43 percent (5,679 households) had moved to a new census tract by 2019. Of those who moved census tracts, 38 percent (2,148 households) were senior-led households. Low-income households represented 41 percent of households that relocated, compared to 50 percent of households that stayed, indicating that lower-income households were less likely to move.
- While 34 percent of all households affected by the 2018 Camp Fire were renters, 40 percent of households that moved were renters. The average household income of households that moved was \$54,153, higher than \$49,974 for the households that did not move.

The report also revealed that most of those displaced from Paradise lived in their homes for generations and were more likely to live in a single-family home and own their home than else in California. Before the Camp Fire, approximately 70 percent of residents owned their homes, higher than the 55 percent homeownership rate statewide. The median home value of \$218,400 was nearly half the average home value in California, which is \$475,900. The lower incomes of the residents of Paradise (\$49,270), when compared to the average Californian (\$71,228) imply that many lived in Paradise due to the relatively lower housing costs, and with the high levels of destruction, low-income families may choose to permanently move out of the state in search of cheaper housing options elsewhere.

These findings suggest that lower-income residents may not have the resources to relocate as easily as their higher-income peers, especially lower-income homeowners. Renters, seniors, and low-income households are special populations to consider when designing policies and programs to address displacement.

5 HOUSING STOCK CHARACTERISTICS

5.1 HOUSING TYPES, YEAR BUILT, VACANCY, AND PERMITS

Before the 2018 Camp Fire, the California Department of Finance estimates there were 13,091 dwelling units, but only 1,720 as of January 1, 2019. Of the 375 apartment buildings before the fire, only 94 survived and can still be used, or 105 multi-family units of the previous 853. None of the 347 mobile homes survived according to Urban Footprint data.

In recent years, most housing produced in the region and across the state consisted of single-family detached homes. Paradise's housing stock in 2015 was made up of 69 percent single-family detached homes, 16 percent mobile homes, and 9 percent multifamily homes with 2 to 4 units (see Figure 19). Until the Camp Fire, growth in each category had remained consistent. The Camp Fire led to significant decreases in all housing stock, but multi-family homes with 2 to 4 units saw the least percent change. In 2020, the housing stock consisted of a similar 68 percent single family detached homes, 22 percent multifamily homes with 2 to 4 units (up 13 percent from pre-Fire), 8 percent multifamily homes with five or more units (up 5 percent from pre-Fire), 2 percent single family attached homes, and 1 percent mobile homes (which is the sharpest decline in percentage at -16 percent).

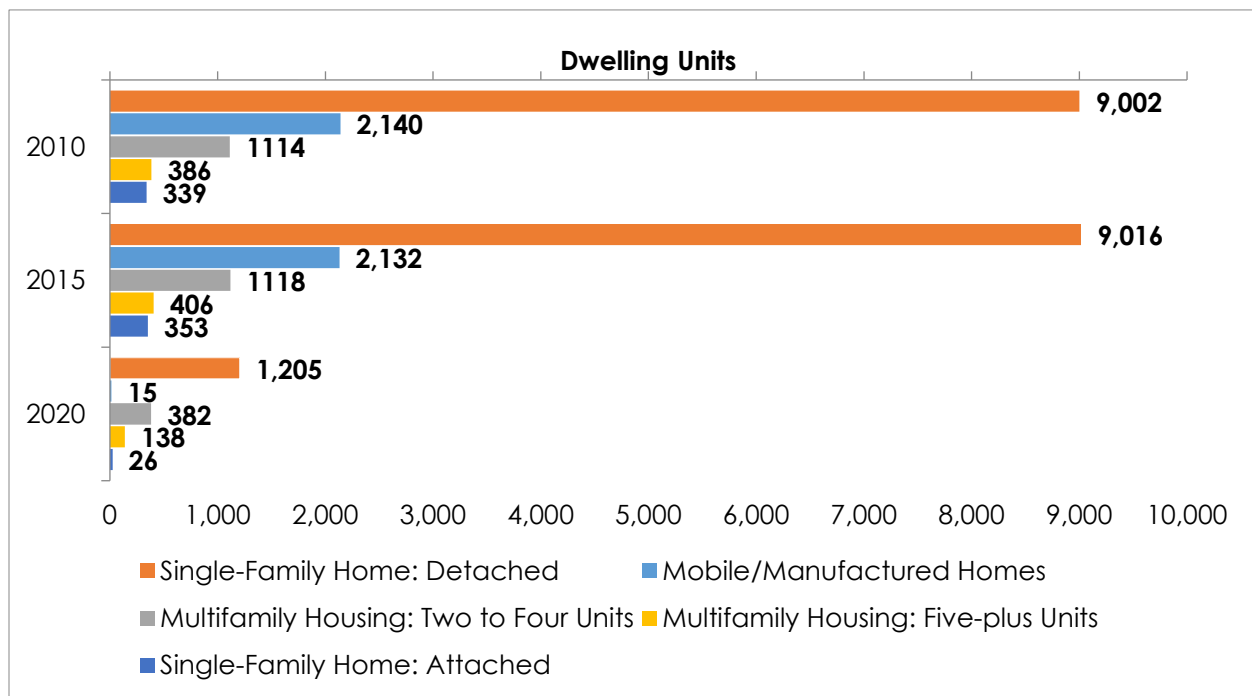


Figure 19: Housing Type Trends

Universe: Housing units

Source: California Department of Finance, E-5 series.

For the data table behind this figure, please refer to the Data Packet Workbook, Table HSG-01.

APPENDIX A

The most recent Census data do not accurately represent the post-Camp Fire conditions in Paradise, but the estimates and historical data tell us that the largest proportion of the housing stock before the fire was built between 1960 and 1979, with 4,297 units constructed during this period (see Figure 20). Since 2000 but before the fire, 9 percent of the housing stock was built (958 units).⁹

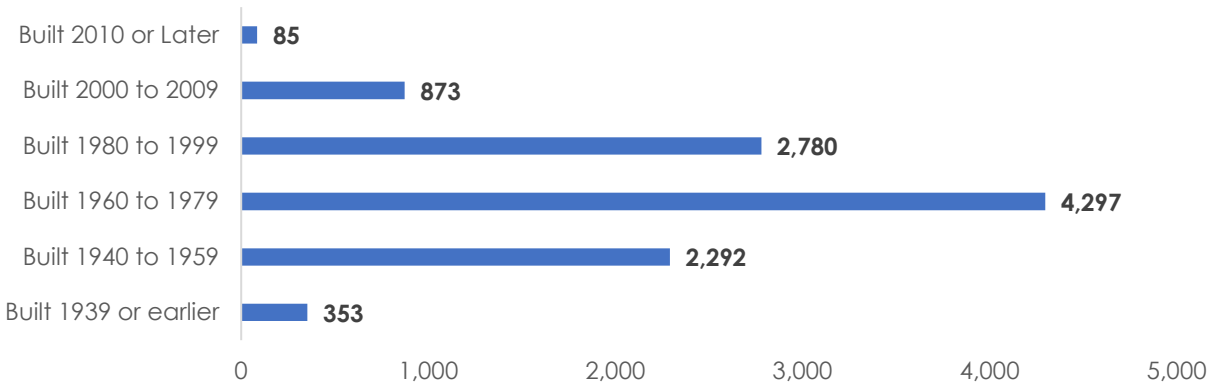


Figure 20: Housing Units by Year Structure Built, Pre-Fire

Universe: Housing units

Source: U.S. Census Bureau, American Community Survey 5-Year Data (2015-2019), Table B25034.

For the data table behind this figure, please refer to the Data Packet Workbook, Table HSG-09.

Data from CoreLogic available through Urban Footprint tell us that the largest proportion of the housing stock remaining after the fire was built between 1961 and 2000, with 884 units (or 63 percent) of the remaining 1,399 units being built in this recent period (See Figure 21).

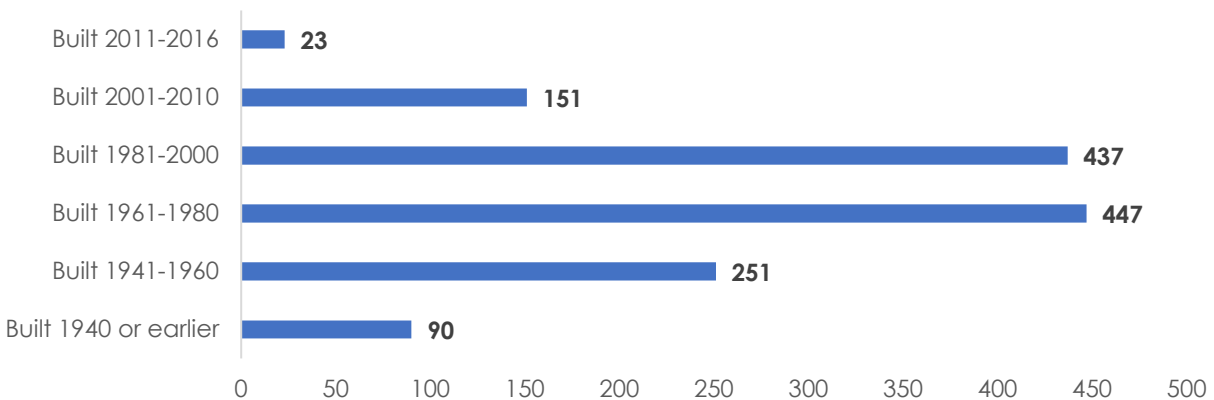


Figure 21: Housing Units by Year Structure Built, Post-Fire

Universe: Housing units

Source: Urban Footprint.

For the data table behind this figure, please refer to the Data Packet Workbook, Table HSG-10.

⁹ This data originates from parcel data provided by CoreLogic: most columns come directly from the CoreLogic source data, while others are calculated using CoreLogic attributes. The layer reflects the most recent quarterly parcel data update available as of July 2021.

Before the fire, vacant units made up 12 percent of the overall housing stock in Paradise. Of the vacant units, the most common type of vacancy was *Other Vacant* (see Figure 22). No further data since 2018 has been collected on vacancies in Paradise, so we cannot infer that these numbers are reflective of the current housing needs as 95 percent of buildings were destroyed.

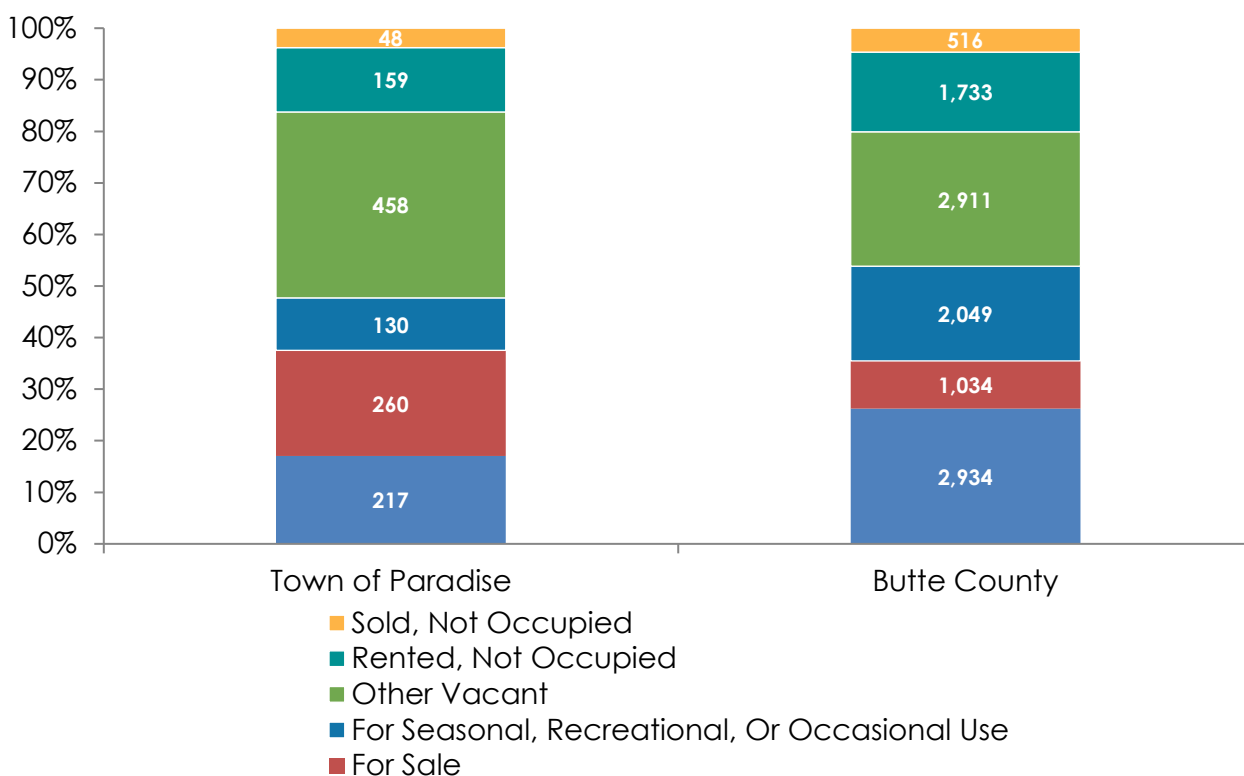


Figure 22: Vacant Units by Type

Universe: Vacant housing units

Source: U.S. Census Bureau, American Community Survey 5-Year Data (2015-2019), Table B25004.

For the data table behind this figure, please refer to the Data Packet Workbook, Table HSG-02.

Throughout Butte County, before the fire, vacancies made up 12 percent of the total housing units, with homes listed for rent, units used for *recreational or occasional use*, and units not otherwise classified (*other vacant*) making up the majority of vacancies. The Census Bureau classifies a unit as vacant if no one is occupying it when census interviewers are conducting the American Community Survey or Decennial Census. Vacant units classified as “for recreational or occasional use” are those that are held for short-term periods of use throughout the year. Accordingly, vacation rentals and short-term rentals like AirBnB are likely to fall in this category. The Census Bureau classifies units as “other vacant” if they are vacant due to foreclosure, personal/family reasons, legal proceedings, repairs/renovations, abandonment, preparation for being rented or sold, or vacant for an extended absence for reasons such as a work assignment, military duty, or incarceration.¹⁰ In a region that has experienced multiple fires

¹⁰ For more information, see pages 3 through 6 of this of definitions prepared by the Census Bureau: <https://www.census.gov/housing/hvs/definitions.pdf>.

that have destroyed a large number of homes, units being renovated/repaired and prepared for occupants moving back in are likely to represent a large portion of the “other vacant” category.

Between 2015 and 2019, 121 housing units were issued permits in Paradise. Over half (59 percent) of permits issued in Paradise were for above low-income housing, 35 percent were for above moderate-income housing, and 7 percent were for moderate-income housing (see Table 4). There were no very low-income permits issued in this time period. However, as of July 2020, building permits were finalized for 1,079 housing units since the Camp Fire and another 854 units had been issued building permits.

Table 4: Housing Permitting

Income Group	Permits Issued
Above Moderate	42
Very Low	0
Low	71
Moderate	8

Universe: Housing permits issued between 2015 and 2019

Notes: HCD uses the following definitions for the four income categories: Very Low Income: units affordable to households making less than 50 percent of the Area Median Income for the county in which the jurisdiction is located. Low Income: units affordable to households making between 50 percent and 80 percent of the Area Median Income for the county in which the jurisdiction is located. Moderate Income: units affordable to households making between 80 percent and 120 percent of the Area Median Income for the county in which the jurisdiction is located. Above Moderate Income: units affordable to households making above 120 percent of the Area Median Income for the county in which the jurisdiction is located.

Source: California Department of Housing and Community Development (HCD), 5th Cycle Annual Progress Report Permit Summary (2020). This table is included in the Data Packet Workbook as Table HSG-11.

5.2 ASSISTED HOUSING DEVELOPMENTS AT-RISK OF CONVERSION

While there is an immense need to produce new affordable housing units, ensuring that the existing affordable housing stock remains affordable is equally important. Additionally, it is typically faster and less expensive to preserve currently affordable units that are at risk of converting to market-rate than it is to build new affordable housing.

All three projects that were identified as at-risk in the 2014-2022 were destroyed in the Camp Fire. One of the three projects is currently under reconstruction and one is actively working on financing to rebuild. According to the California Housing Partnership’s Preservation Database and Town staff, there are no at-risk projects. See Table 5 for more information.

Table 5: Assisted Units and Affordability Status

Project Name	Address	Pre-Fire Units	Pre-Fire Affordability Exp. Date	Rebuild Status	Anticipated Future Units	Anticipated Affordability Exp. Date
Paradise Gardens III	1040 Buschmann Road	48	12/21/2015	Exploring Funding Options	48	TBD
Cypress Acres Convalescent Hospital	1633 Cypress Lane	50	3/1/2031	N/A	0	N/A
Paradise Community Village	1001 Village Parkway	36	2041	Under Reconstruction	36	2041

Universe: Previously at-risk projects from the 2014-2022 Housing Element.

Source: California Housing Partnership, Preservation Database (2020) and Town of Paradise staff.

This table is included in the Data Packet Workbook as Table RISK-01.

5.3 SUBSTANDARD HOUSING

Generally, there is limited data on the extent of substandard housing issues in a community. However, the Census Bureau data included in the graph below (see Figure 23) gives a sense of some of the substandard conditions that may have been present in Paradise prior to the 2018 Camp Fire. For example, 7 percent of renters in Paradise reported lacking a full kitchen and 1 percent of renters lack plumbing, compared to 0 percent of owners who lack a kitchen and 0 percent of owners who lack plumbing. Given the extent of the damage of the 2018 Camp Fire, we can expect that a larger portion of the surviving units may have these issues and others. For example, the Town has determined that many properties have a failing septic system (40-60 percent of all properties) and there are still standing burnt trees on properties that are hazardous to public safety and must be removed. Temporary overhead electrical repairs and reconnections will be replaced by undergrounded electrical from PG&E, as well as potable water lateral replacements due to contamination.

Note on Substandard Housing

HCD requires Housing Elements to estimate the number of units in need of rehabilitation and replacement. As a data source for housing units in need of rehabilitation and replacement is not available for all jurisdictions after the 2018 Camp Fire, we are not able to provide this required data point in this document. We could anticipate that the surviving housing units have similar rates of deficiencies, but that the new housing does not.

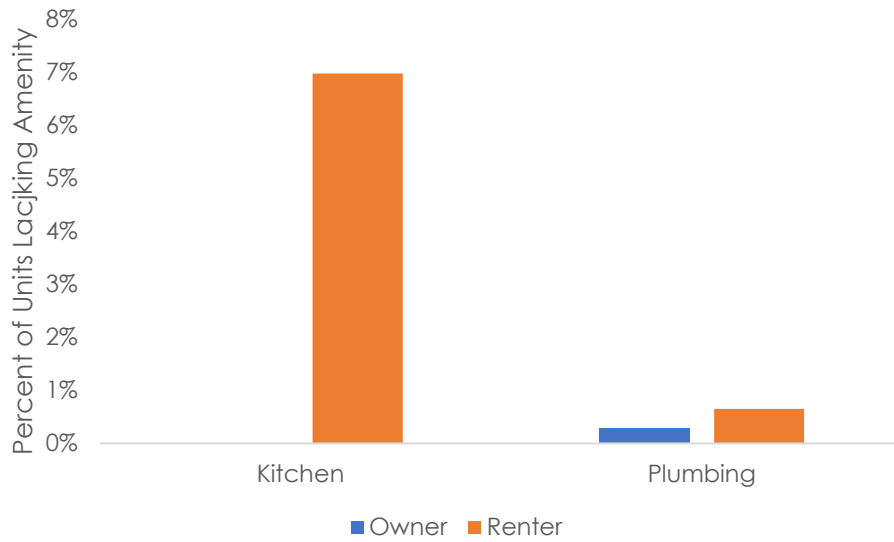


Figure 23: Substandard Housing Issues

Universe: Occupied housing units

Notes: Per HCD guidance, this data should be supplemented by local estimates of units needing to be rehabilitated or replaced based on recent windshield surveys, local building department data, knowledgeable builders/developers in the community, or nonprofit housing developers or organizations.

Source: U.S. Census Bureau, American Community Survey 5-Year Data (2015-2019), Table B25053, Table B25043, Table B25049.

For the data table behind this figure, please refer to the Data Packet Workbook, Table HSG-o8.

5.4 HOME AND RENT VALUES

Home prices reflect a complex mix of supply and demand factors, including an area's demographic profile, labor market, prevailing wages, and job outlook, coupled with land and construction costs. The typical home value in Paradise was estimated at \$303,128 by December of 2020, per data from Zillow. The largest proportion of homes were valued between \$250,000 and \$500,000 (see Figure 24). By comparison, the typical home value is \$344,422 in Butte County, with the largest share of units valued \$250,000 and \$500,000.

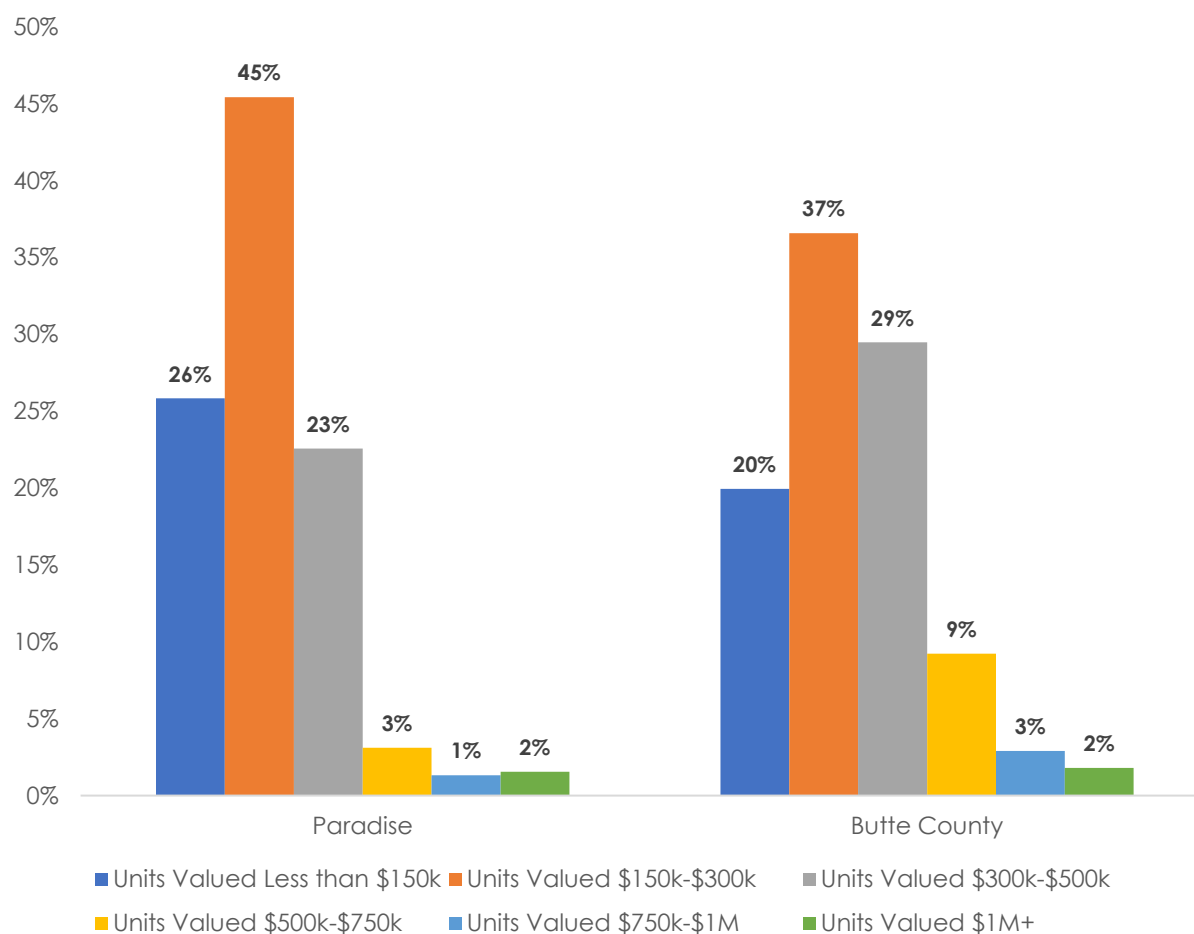


Figure 24: Home Values of Owner-Occupied Units

Universe: Owner-occupied units

Source: U.S. Census Bureau, American Community Survey 5-Year Data (2015-2019), Table B25075.

For the data table behind this figure, please refer to the Data Packet Workbook, Table HSG-03 and HSG-04.

APPENDIX A

The region's home values have increased steadily since 2000, besides a decrease during the Great Recession. Since 2001, the typical home value has increased 95 percent in Paradise from approximately \$155,433 in December 2001 to \$303,128 as of December 2020. This increase is even more pronounced for Butte County at large, where the typical home value is \$344,422 (see Figure 25).

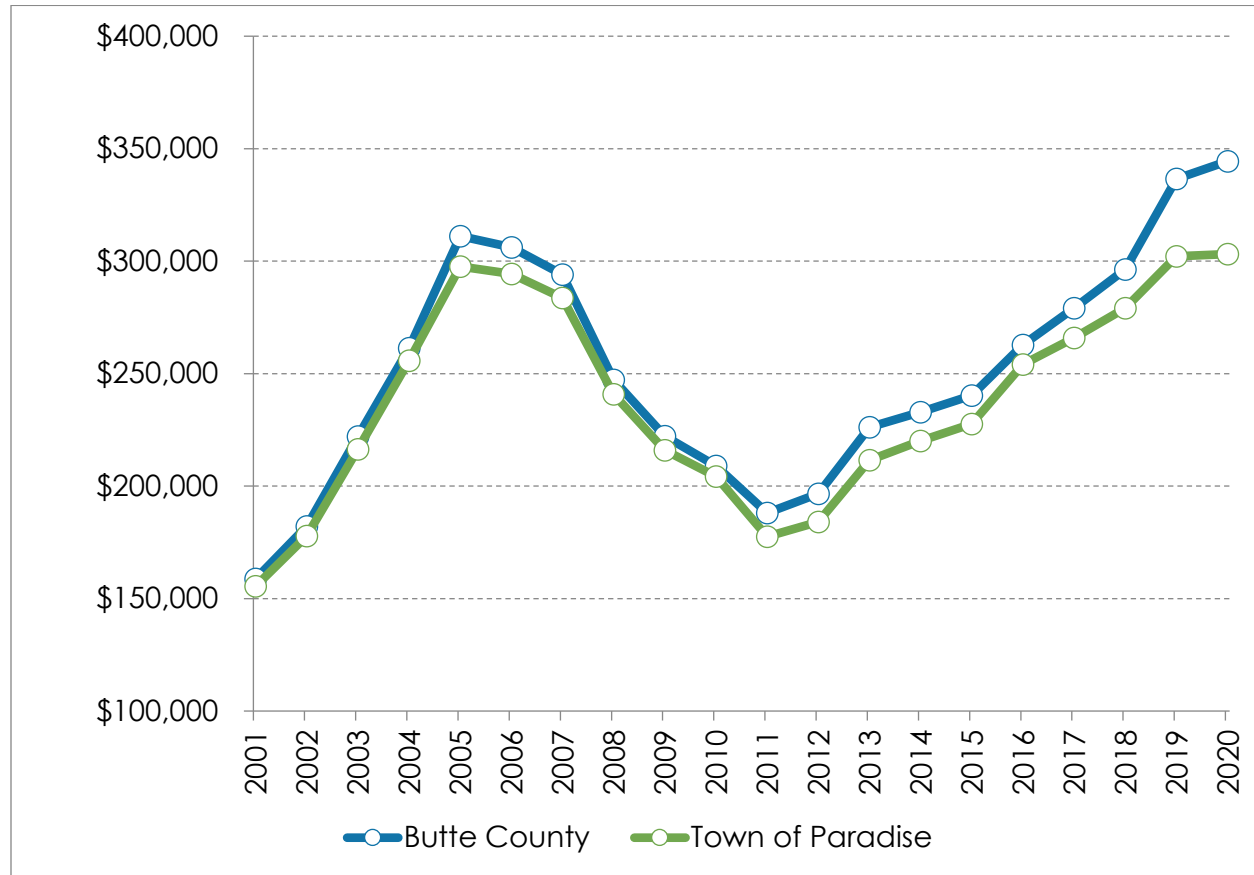


Figure 25: Zillow Home Value Index (ZHVI)

Universe: Owner-occupied housing units

Notes: Zillow describes the ZHVI as a smoothed, seasonally adjusted measure of the typical home value and market changes across a given region and housing type. The ZHVI reflects the typical value for homes in the 35th to 65th percentile range. The ZHVI includes all owner-occupied housing units, including both single-family homes and condominiums. More information on the ZHVI is available from Zillow. The regional estimate is a household-weighted average of county-level ZHVI files, where household counts are yearly estimates from DOF's E-5 series. For unincorporated areas, the value is a population weighted average of unincorporated communities in the county matched to census-designated population counts.

Source: Zillow, Zillow Home Value Index (ZHVI).

For the data table behind this figure, please refer to the Data Packet Workbook, Table HSG-o8.

In Paradise, there is an extremely limited dataset of rents. The dataset used by Costar dropped from 14 buildings (176 units) in 2018 to just 3 buildings (66 units) after the fire. These units are all in multi-family buildings, as rent for single family or other housing types has not been tracked since the 2018 Camp Fire.

However, the median monthly rent of these units has remained somewhere between \$700 and \$800 since 2015 (see Figure 26). Because this dataset is so limited, it may be omitting single-family rental housing or other rental housing and does not necessarily reflect the whole reality. For example, as of July 2021, there are several 2-bedroom units currently advertised online for between \$1,195 and \$1,450 and larger homes listed for over \$2,200.¹¹ Anecdotally, stakeholders have expressed that there is a lack of affordable housing in the region and that construction costs now preclude the affordable by design projects that were feasible in the past.

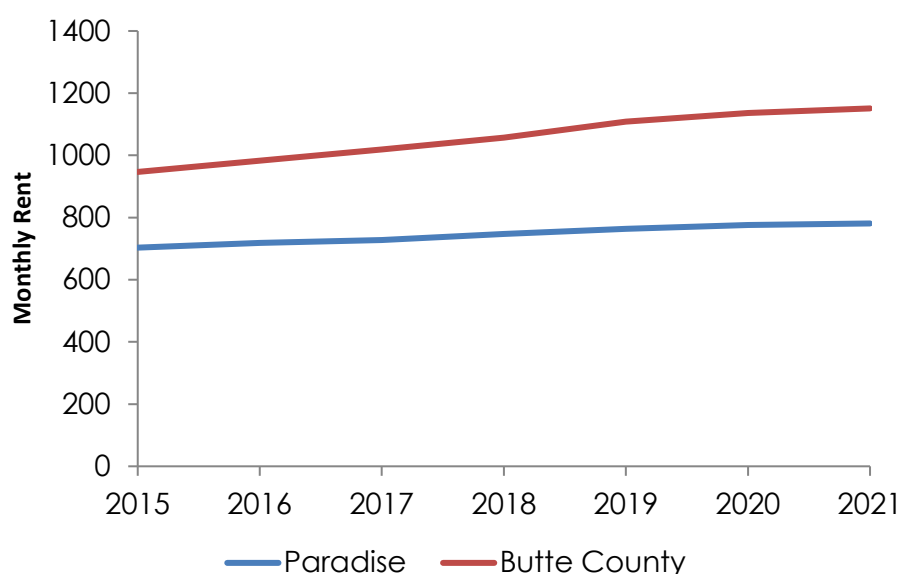


Figure 26: Median Contract Rent for Renter-Occupied Units

Universe: Renter-occupied housing units paying cash rent

Source: Costar Rental Trends and Development Activity the data table behind this figure, please refer to the Data Packet Workbook, Table HSG-04.

5.5 OVERPAYMENT AND OVERCROWDING

A household is considered “cost-burdened” if it spends more than 30 percent of its monthly income on housing costs, while those who spend more than 50 percent of their income on housing costs are considered “severely cost-burdened.” Low-income residents are the most impacted by high housing costs and experience the highest rates of cost burden. Spending such large portions of their income on housing puts low-income households at higher risk of displacement, eviction, or homelessness.

¹¹ Apartments for rent in Paradise, CA. Retrieved 9 August 2021, from <https://www.apartmentguide.com/apartments/California/Paradise/?boundingBox=-121.725,39.696,-121.556,39.807>

APPENDIX A

Renters are often more cost-burdened than owners. While the housing market has resulted in home prices increasing over time, homeowners often have mortgages with fixed rates, whereas renters are more likely to be impacted by market increases. When looking at the cost burden across tenure in Paradise, 52 percent of renters spend 30 percent to 50 percent of their income on housing compared to 25 percent of those that own (see Figure 27). Additionally, 22 percent of renters spend 50 percent or more of their income on housing, compared to 10 percent of owners who are severely cost-burdened.

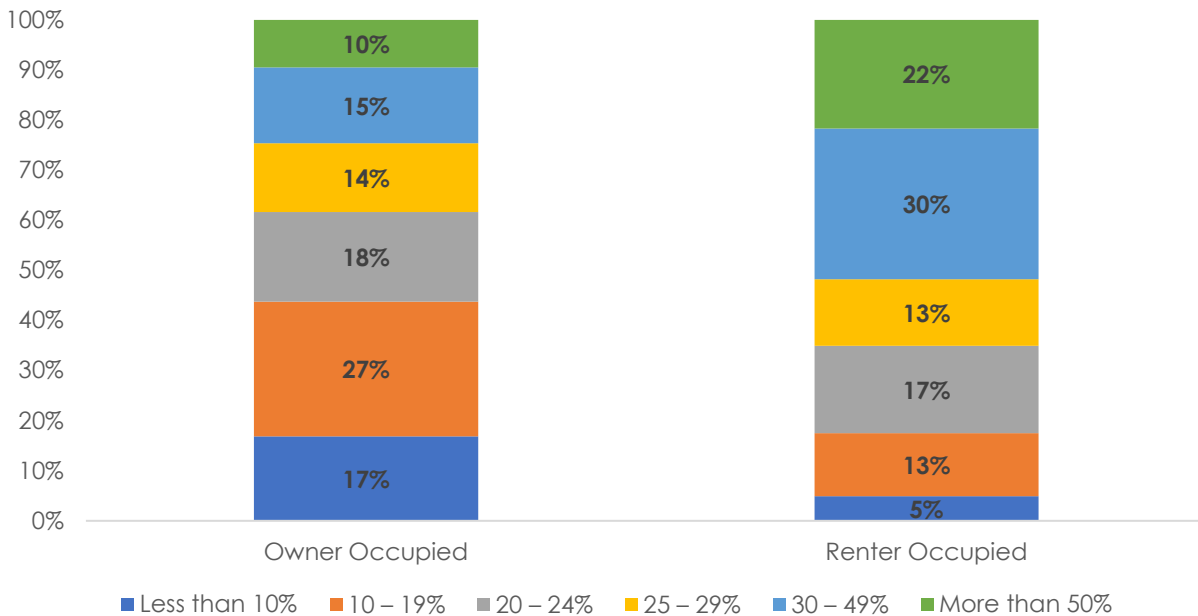


Figure 27: Cost Burden by Tenure

Universe: Occupied housing units

Notes: Cost burden is the ratio of housing costs to household income. For renters, housing cost is gross rent (contract rent plus utilities). For owners, housing cost is "select monthly owner costs", which includes mortgage payment, utilities, association fees, insurance, and real estate taxes. HUD defines cost-burdened households as those whose monthly housing costs exceed 30 percent of monthly income, while severely cost-burdened households are those whose monthly housing costs exceed 50 percent of monthly income.

Source: U.S. Department of Housing and Urban Development (HUD), Town of Paradise Local Census Survey 2021.

For the data table behind this figure, please refer to the Data Packet Workbook, Table OVER-02.

In Paradise, 11 percent of households spend 50 percent or more of their income on housing, while 17 percent spend 30 percent to 50 percent. However, these rates vary greatly across income categories (see Figure 28). For example, 61 percent of Extremely Low-Income households in Paradise spend are cost burdened and 36 percent spend over half of their income on housing. For Paradise residents with Moderate or Above Moderate incomes, just 4 percent are severely cost-burdened, and 82 percent with Moderate or Above Moderate incomes spend less than 30 percent of their income on housing.

Currently, people of color are more likely to experience poverty and financial instability as a result of federal and local housing policies that have historically excluded them from the same opportunities extended to white residents. As a result, they often pay a greater percentage of their income on housing, and in turn, are at a greater risk of housing insecurity.

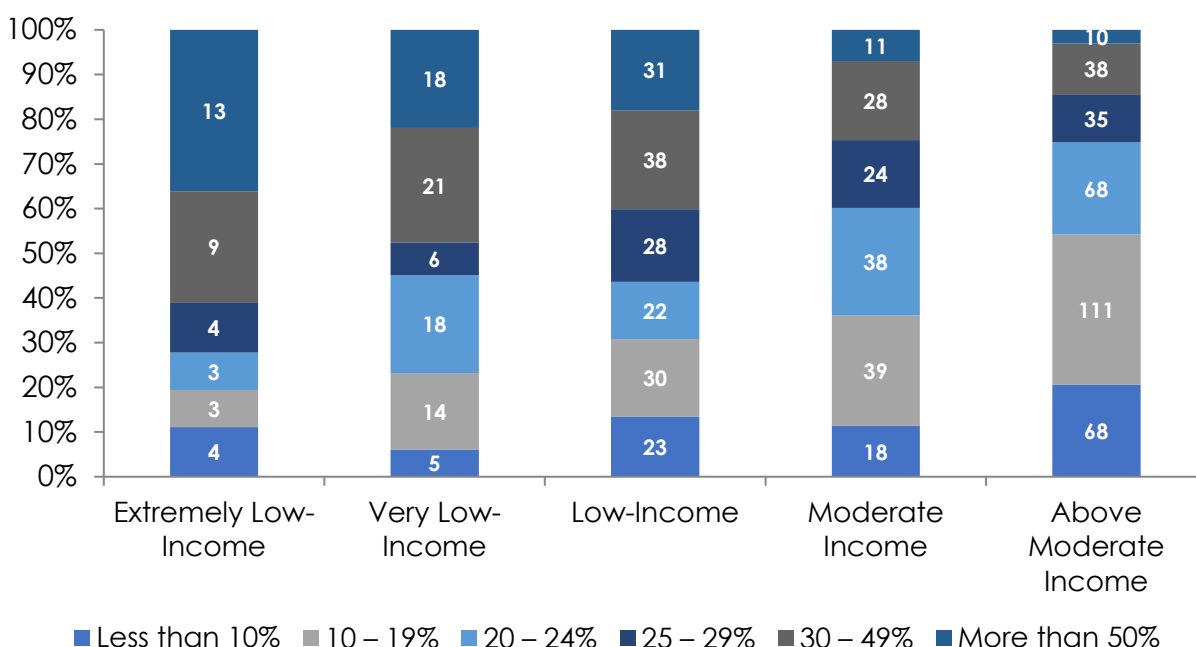


Figure 28: Cost Burden by Income Level

Universe: Occupied housing units

Notes: Cost burden is the ratio of housing costs to household income. For renters, housing cost is gross rent (contract rent plus utilities). For owners, housing cost is "select monthly owner costs", which includes mortgage payment, utilities, association fees, insurance, and real estate taxes. HUD defines cost-burdened households as those whose monthly housing costs exceed 30 percent of monthly income, while severely cost-burdened households are those whose monthly housing costs exceed 50 percent of monthly income. Income groups are based on HUD calculations for Area Median Income (AMI). HUD calculates the AMI for different metropolitan areas, and the nine county Bay Area includes the following metropolitan areas: Napa Metro Area (Napa County), Oakland-Fremont Metro Area (Alameda and Contra Costa Counties), San Francisco Metro Area (Marin, San Francisco, and San Mateo Counties), San Jose-Sunnyvale-Santa Clara Metro Area (Santa Clara County), Santa Rosa Metro Area (Sonoma County), and Vallejo-Fairfield Metro Area (Solano County). The AMI levels in this chart are based on the HUD metro area where this jurisdiction is located.

Source: U.S. Department of Housing and Urban Development (HUD), Comprehensive Housing Affordability Strategy (CHAS) ACS tabulation, 2013-2017 release.

For the data table behind this figure, please refer to the Data Packet Workbook, Table OVER-01.

Although the Town of Paradise Local Census Survey of 2021 has limited racial data, *Asian* respondents are the most cost burdened with 25 percent spending 30 percent to 50 percent of their income on housing, and *Native Hawaiian or Other Pacific Islander* residents are the most severely cost burdened with 33 percent spending more than 50 percent of their income on housing (see Figure 29).

APPENDIX A

Large family households often have special housing needs due to a lack of adequately sized affordable housing available. The higher costs required for homes with multiple bedrooms can result in larger families experiencing a disproportionate cost burden than the rest of the population and can increase the risk of housing insecurity.

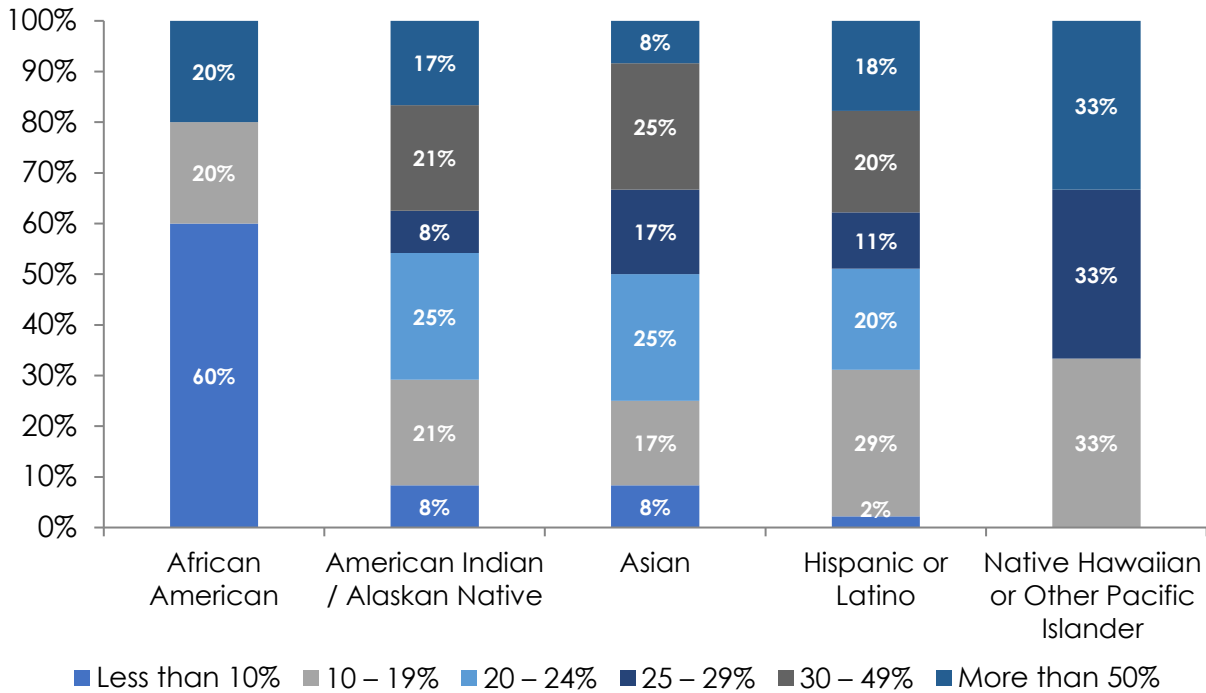


Figure 29: Cost Burden by Race

Universe: Occupied housing units

Notes: Cost burden is the ratio of housing costs to household income. For renters, housing cost is gross rent (contract rent plus utilities). For owners, housing cost is "select monthly owner costs", which includes mortgage payment, utilities, association fees, insurance, and real estate taxes. HUD defines cost-burdened households as those whose monthly housing costs exceed 30 percent of monthly income, while severely cost-burdened households are those whose monthly housing costs exceed 50 percent of monthly income. For the purposes of this graph, the "Hispanic or Latinx" racial/ethnic group represents those who identify as having Hispanic/Latinx ethnicity and may also be members of any racial group. All other racial categories on this graph represent those who identify with that racial category and do not identify with Hispanic/Latinx ethnicity.

Source: U.S. Department of Housing and Urban Development (HUD), Comprehensive Housing Affordability Strategy (CHAS) ACS tabulation, 2013-2017 release.

For the data table behind this figure, please refer to the Data Packet Workbook, Table OVER-04.

In Paradise, 29 percent of large family households experience a cost burden of 30 percent-50 percent, while 12 percent of large households spend more than half of their income on housing. Some 17 percent of all other households have a cost burden of 30 percent-50 percent, with 12 percent of households spending more than 50 percent of their income on housing (see Figure 30).

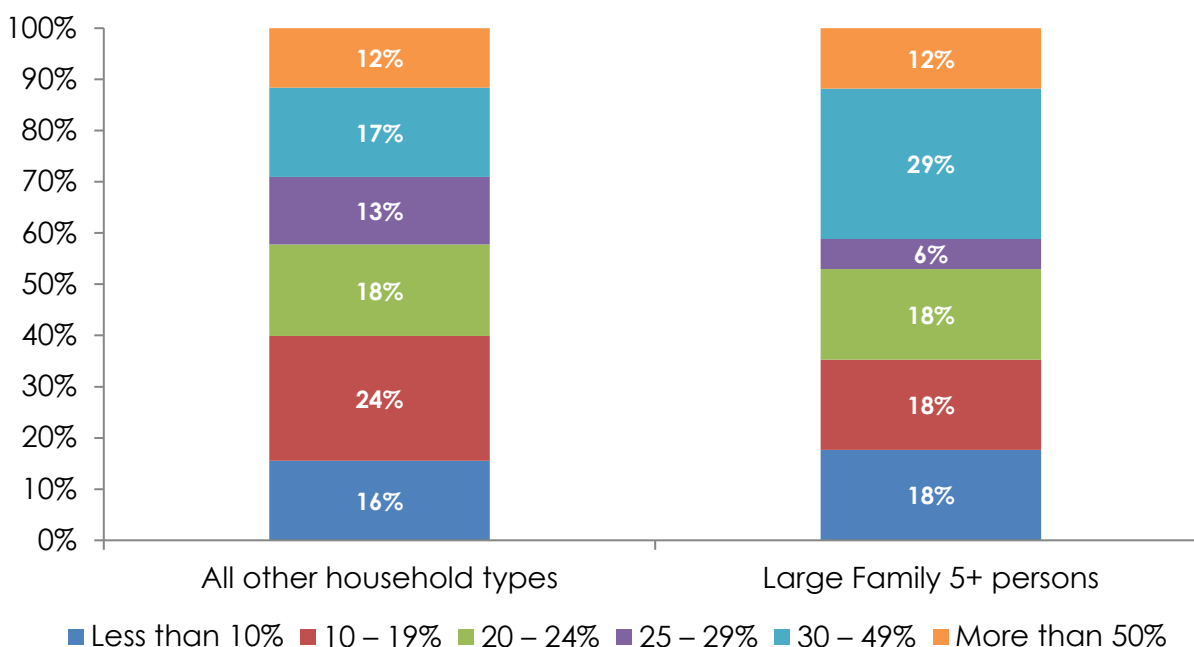


Figure 30: Cost Burden by Household Size

Universe: Occupied housing units

Notes: Cost burden is the ratio of housing costs to household income. For renters, housing cost is gross rent (contract rent plus utilities). For owners, housing cost is "select monthly owner costs", which includes mortgage payment, utilities, association fees, insurance, and real estate taxes. HUD defines cost-burdened households as those whose monthly housing costs exceed 30 percent of monthly income, while severely cost-burdened households are those whose monthly housing costs exceed 50 percent of monthly income.

Source: U.S. Department of Housing and Urban Development (HUD), Town of Paradise Local Census Survey 2021.

For the data table behind this figure, please refer to the Data Packet Workbook, Table OVER-05.

When cost-burdened seniors are displaced from their homes, it puts further stress on the local rental market and forces long-time residents out of the community they call home. Understanding how seniors might be cost-burdened is of particular importance due to their special housing needs, particularly for low-income seniors.

Twenty-eight (28) percent of extremely low- and very low-income seniors (i.e., making less than 30% of AMI) are spending the majority of their income on housing. For Moderate or Above Moderate Income seniors, the vast majority (87 percent) are not cost-burdened and spend less than 30 percent of their income on housing (see Figure **Error! Reference source not found.**).

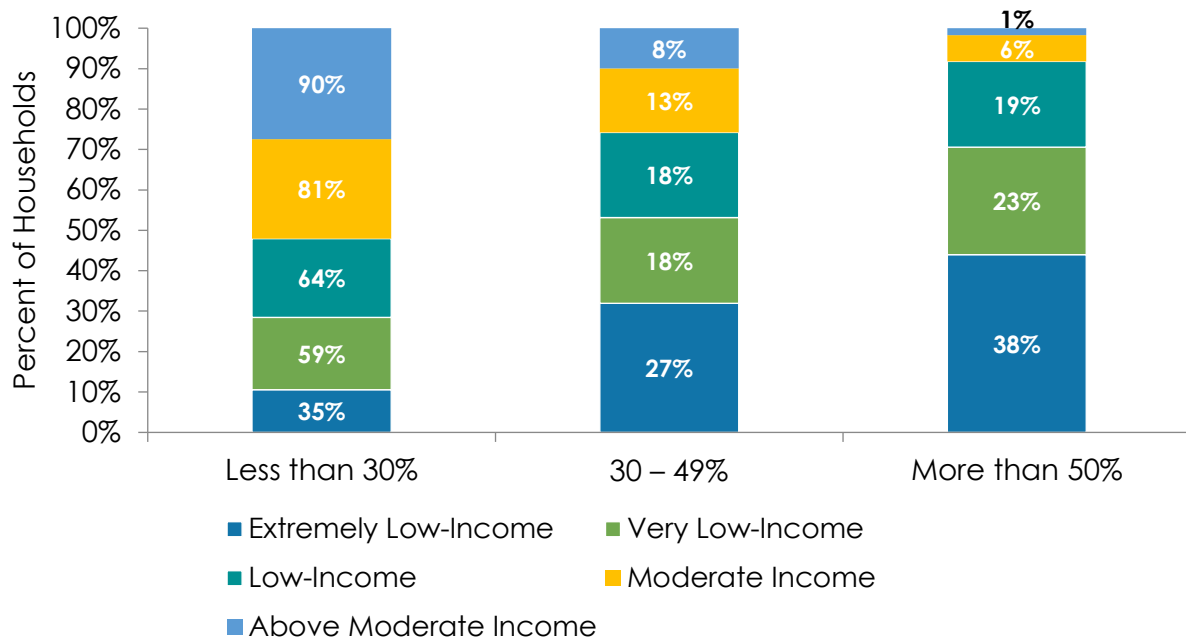


Figure 31: Cost-Burdened Senior Households by Income Level

Universe: Senior households

Notes: For the purposes of this graph, senior households are those with a householder who is aged 62 or older. Cost burden is the ratio of housing costs to household income.

Source: U.S. Department of Housing and Urban Development (HUD), Town of Paradise Local Census Survey 2021.

For the data table behind this figure, please refer to the Data Packet Workbook, Table SEN-02.

Overcrowding occurs when the number of people living in a household is greater than the home was designed to hold. There are several different standards for defining overcrowding, but this report uses the Census Bureau definition, which is more than one occupant per room (not including bathrooms or kitchens). Additionally, the Census Bureau considers units with more than 1.5 occupants per room to be severely overcrowded. Unfortunately, no data on overcrowding has been collected since the 2018 Camp Fire.

Census data collected prior to the fire reveals that no renter or owner households were severely overcrowded (more than 1.5 occupants per room). However, in Paradise prior to the 2018 fire, less than 0 percent (0.3 percent) of renters experienced moderate overcrowding (1 to 1.5 occupants per room), compared to 2 percent for those own.

6 SPECIAL HOUSING NEEDS

6.1 LARGE HOUSEHOLDS

Large households often have different housing needs than smaller households. If a city or town’s rental housing stock does not include larger apartments, large households who rent could end up living in overcrowded conditions. In Paradise, for large households with 5 or more persons, most units (95 percent) are owner occupied (see Figure 32~~Error! Reference source not found.~~). The Town of Paradise Local Census Survey of 2021 indicates that 17 percent of large households were very low-income, earning less than 50 percent of the area median income (AMI). However, only 19 households with more than five people completed the survey.

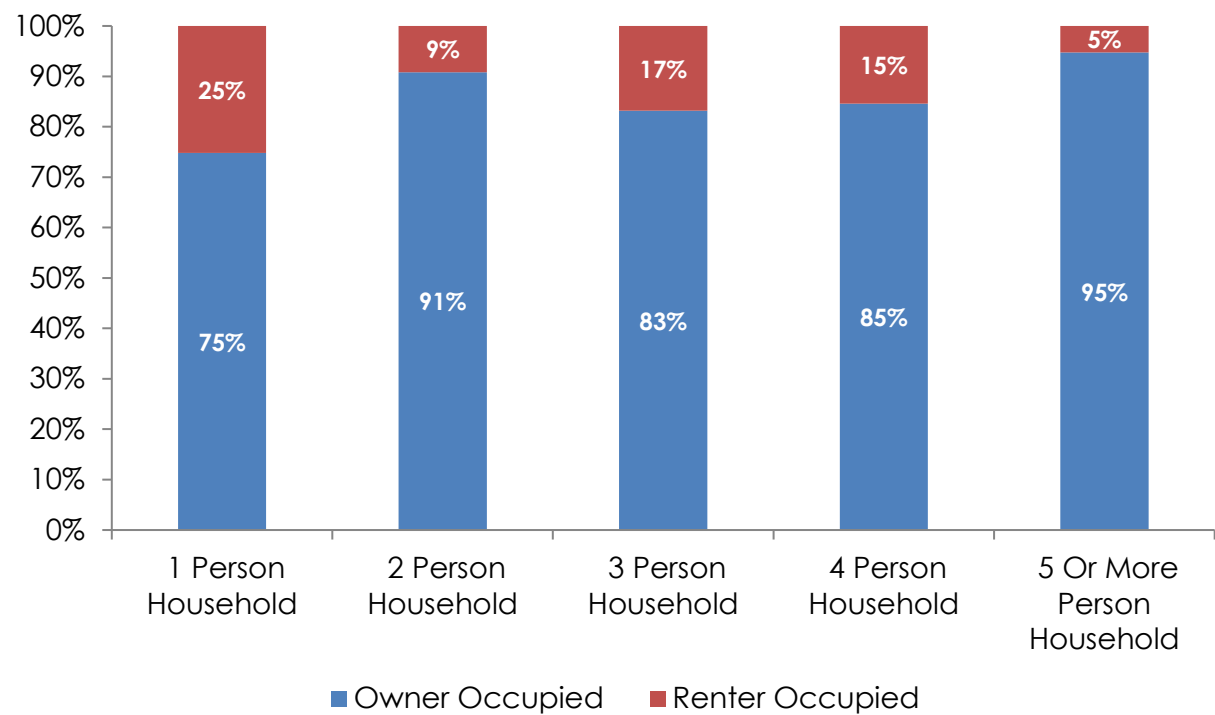


Figure 32: Household Size by Tenure

Universe: Occupied housing units

Source: Town of Paradise Local Census Survey 2021.

For the data table behind this figure, please refer to the Data Packet Workbook, Table LGFEM-01.

APPENDIX A

Female-headed households with children may face particular housing challenges, with pervasive gender inequality resulting in lower wages for women. Moreover, the added need for childcare can make finding a home that is affordable more challenging. While there is no data post-2018 Camp Fire, Census data from before the fire shows that, in Paradise, 30 percent of the 489 female-headed households with children fell below the Federal Poverty Line, while 1 percent of the 591 female-headed households *without* children lived in poverty (see Figure 33).

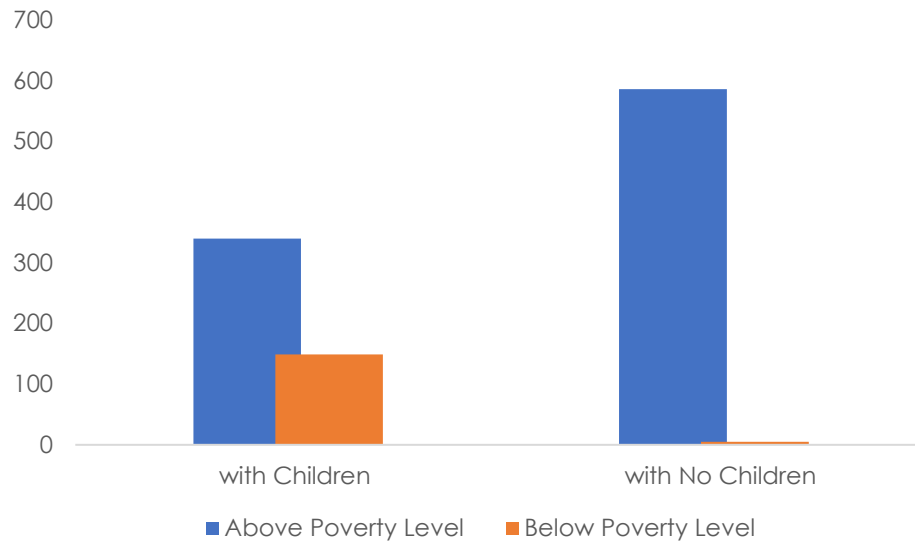


Figure 33: Female-Headed Households by Poverty Status

Universe: Female Households

Notes: The Census Bureau uses a federally defined poverty threshold that remains constant throughout the country and does not correspond to Area Median Income.

Source: U.S. Census Bureau, American Community Survey 5-Year Data (2015-2019), Table B17012.

For the data table behind this figure, please refer to the Data Packet Workbook, Table LGFEM-05.

6.3 SENIORS

Senior households often experience a combination of factors that can make accessing or keeping affordable housing a challenge. They often live on fixed incomes and are more likely to have disabilities, chronic health conditions and/or reduced mobility.

Seniors who rent may be at even greater risk for housing challenges than those who own, due to income differences between these groups. Of the 516 senior households who took the 2021 Town of Paradise Local Census Survey, the largest proportion of senior households who rent are Low-Income, while the largest proportion of senior households who are homeowners falls in the income group Above Moderate Income (see Figure 34).

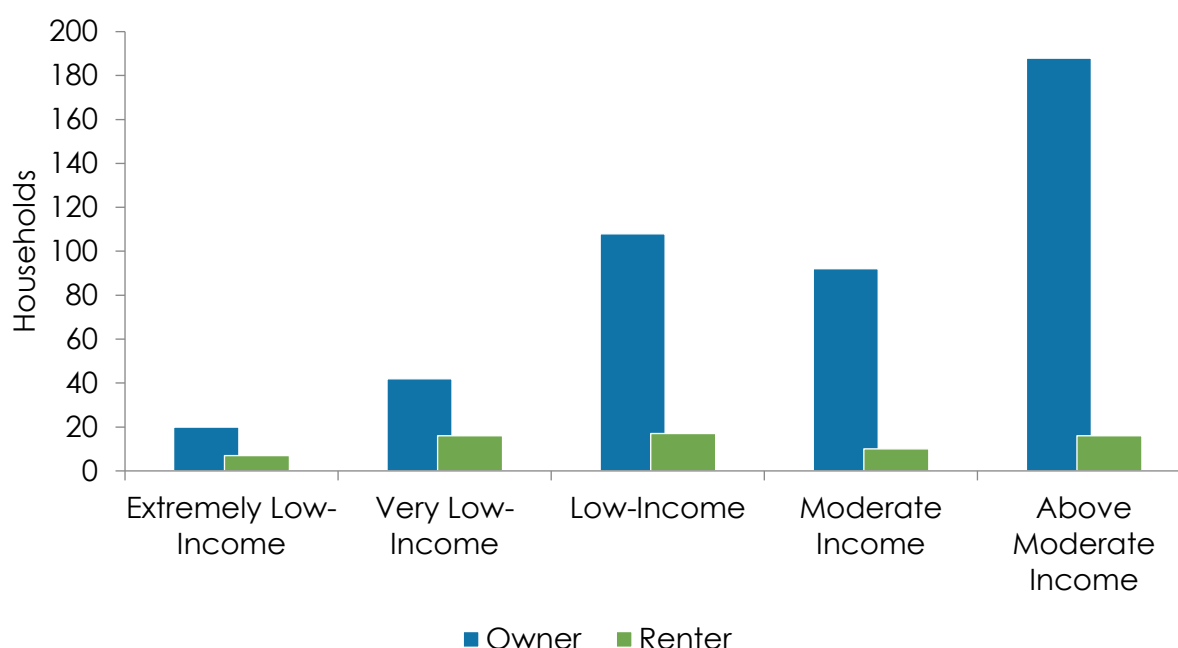


Figure 34: Senior Households by Income and Tenure

Universe: Senior households

Notes: For the purposes of this graph, senior households are those with a householder who is aged 62 or older. Income groups are based on HUD calculations for Area Median Income (AMI). The AMI levels in this chart are based on the HUD metro area where this jurisdiction is located.

Source: Town of Paradise 2021 Local Census Survey.

For the data table behind this figure, please refer to the Data Packet Workbook, Table SEN-01.

6.4 PEOPLE WITH DISABILITIES

People with disabilities face additional housing challenges. Encompassing a broad group of individuals living with a variety of physical, cognitive, and sensory impairments, many people with disabilities live on fixed incomes and need specialized care, yet often rely on family members for assistance due to the high cost of care.

APPENDIX A

When it comes to housing, people with disabilities are not only in need of affordable housing but accessibly designed housing, which offers greater mobility and opportunity for independence. Unfortunately, the need typically outweighs what is available. People with disabilities are at a high risk for housing insecurity, homelessness, and institutionalization, particularly when they lose aging caregivers. Figure 35 shows that overall, 18 percent of people in the Town of Paradise have a disability of any kind (compared with 7 percent statewide).

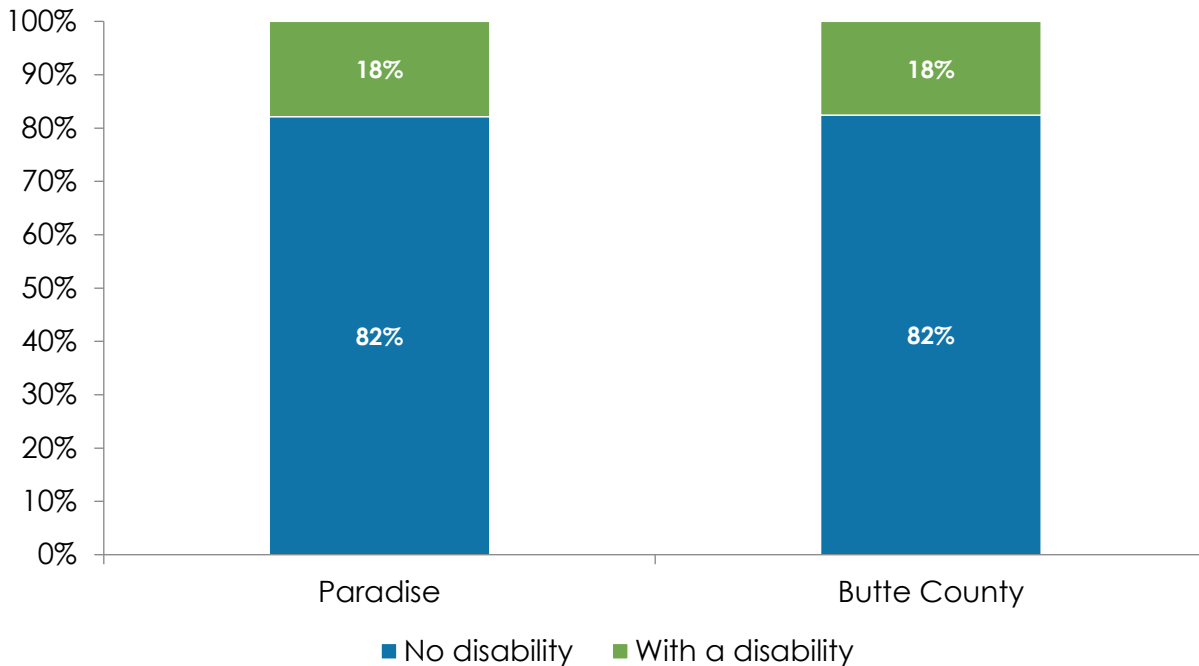


Figure 35: Population by Disability Status

Universe: Civilian noninstitutionalized population 18 years and over

Source: U.S. Census Bureau, American Community Survey 5-Year Data (2015-2019), Table B18101; Town of Paradise Local Census Survey 2021.

For the data table behind this figure, please refer to the Data Packet Workbook, Table DISAB-01.

State law also requires Housing Elements to examine the housing needs of people with developmental disabilities. Developmental disabilities are defined as severe, chronic, and attributed to a mental or physical impairment that begins before a person turns 18 years old. This can include Down's Syndrome, autism, epilepsy, cerebral palsy, and mild to severe mental retardation. Some people with developmental disabilities are unable to work, rely on Supplemental Security Income, and live with family members. In addition to their specific housing needs, they are at increased risk of housing insecurity after an aging parent or family member is no longer able to care for them. In Paradise, there are at least 93 persons with disabilities, 33 of which are under 18 and between 60 and 71 of which are adults over the age of 18 (see Table 6).¹²

¹² This is the only data available that was captured after the 2018 Camp Fire and the beginning of the rebuilding process. Census Data and California Department of Developmental Services data by zip code does not accurately depict the most current situation in Paradise.

Table 6: Population with Developmental Disabilities by Age

Age Group	Value
Age 18+	Between 60-71
Age Under 18	33
Total	>93

Universe: Population with developmental disabilities

Notes: The California Department of Developmental Services is responsible for overseeing the coordination and delivery of services to more than 330,000 Californians with developmental disabilities including cerebral palsy, intellectual disability, Down syndrome, autism, epilepsy, and related conditions. The California Department of Developmental Services provides ZIP code level counts. To get jurisdiction-level estimates, ZIP code counts were crosswalked to jurisdictions using census block population counts from Census 2010 SF1 to determine the share of a ZIP code to assign to a given jurisdiction.

Source: California Department of Developmental Services, Consumer Count by California ZIP Code and Age Group (June 2021).

This table is included in the Data Packet Workbook as Table DISAB-02.

Unfortunately, there is no data that accurately describes disability by type after the 2018 Camp Fire. However, American Community Survey (ACS) data show that of the 4,914 total persons with disabilities from *before the 2018 Camp Fire*, 28.1 percent had a hearing difficulty, 14.2 percent had vision difficulty, 47.3 percent had a cognitive difficulty, 46.8 percent had an ambulatory difficulty, 24.1 percent had a self-care difficulty, and 40.6 percent had independent living difficulties. 2,311, or 47 percent, of this total population was over the age of 64. Data on developmental disabilities by residence is up-to-date, and shows that the most common living arrangement for individuals with developmental disabilities in Paradise is the home of parent /family/guardian (see Table 7).

Table 7: Population with Developmental Disabilities by Residence

Residence Type	Value
Home of Parent /Family / Guardian	61
Community Care Facility	0
Foster / Family Home	<11
Intermediate Care Facility	17
Independent / Supported Living	14-25
Other	0
Total	>92

Universe: Population with developmental disabilities

Notes: The California Department of Developmental Services is responsible for overseeing the coordination and delivery of services to more than 330,000 Californians with developmental disabilities including cerebral palsy, intellectual disability, Down syndrome, autism, epilepsy, and related conditions. The California Department of Developmental Services provides ZIP code level counts. To get jurisdiction-level estimates, ZIP code counts were crosswalked to jurisdictions using census block population counts from Census 2010 SF1 to determine the share of a ZIP code to assign to a given jurisdiction.

Source: California Department of Developmental Services, Consumer Count by California ZIP Code and Residence Type (June 2021).

This table is included in the Data Packet Workbook as Table DISAB-03.

6.5 HOMELESSNESS

Homelessness remains an urgent challenge in many communities across the state, reflecting a range of social, economic, and psychological factors. Rising housing costs result in increased risks of community members experiencing homelessness. Far too many residents who have found themselves housing insecure have ended up unhoused or homeless in recent years, either temporarily or longer term. Addressing the specific housing needs for the unhoused population remains a priority throughout the state, particularly since homelessness is disproportionately experienced by people of color, people with disabilities, those struggling with addiction and those dealing with traumatic life circumstances.

The Homeless Point in Time Survey is federally mandated by the U.S. Department of Housing and Urban Development (HUD) to survey the sheltered and unsheltered homeless population in cities and counties throughout the nation. HUD defines sheltered homeless persons as adults, children, and youth, and unaccompanied children who, on the night of the survey, are living in shelters or transitional housing for the homeless. HUD defines unsheltered homeless as those who reside in places not meant for human habitation, such as cars, parks, sidewalks, abandoned buildings, or on the street. The PIT Survey is conducted on one night and provides a snapshot of a county's visible homeless population. Historically, the PIT Survey has undercounted the total homeless population because it is not possible to contact all persons who live in alternative housing arrangements. Furthermore, it has long been known that a number of people experiencing unstable housing may live in a variety of shared housing arrangements or couch surf, and people in this situation are not counted in the PIT survey. The PIT Survey is simply a summary of those persons with whom contact was made on a designated day; it is not intended to represent a complete count of the homeless population who live in Butte County. The data presented each year through the official Annual Housing Assessment Report (AHAR) are labeled as an "estimate" of the homeless population.

The 2019 PIT Count in Butte County identified a total of 2,304 sheltered, unsheltered and FEMA housed homeless adults and children county wide (891 unsheltered, 420 sheltered, and 993 people sheltered with FEMA support), which is 16 percent higher than the count in 2017 (1,983). The significant increase in the 2019 PIT Count can be attributed to: Camp Fire related homeless in FEMA provided housing (temporary), increased survey efficiency through use of a mobile web-based technology instead of paper surveys, implementation of revised survey questions to follow HUD guidelines (e.g., chronic homeless, domestic violence), planned targeting of encampment sites, and broad participation from the community.

The 2019 PIT Survey identified 1,551 homeless households countywide. Two hundred and one (201) households resided in Emergency Shelter, 65 in Transitional Housing, 397 in FEMA housing, and 888 were unsheltered. Despite these efforts to improve the accuracy of the survey, the actual number of homeless individuals is estimated to be higher than PIT Survey results due to ongoing challenges in locating homeless individuals, especially those who are displaced and unhoused due to the Camp Fire. Of the 891 unsheltered individuals, 2 percent had slept in the Town of Paradise the night prior to the count (see Figure 36).

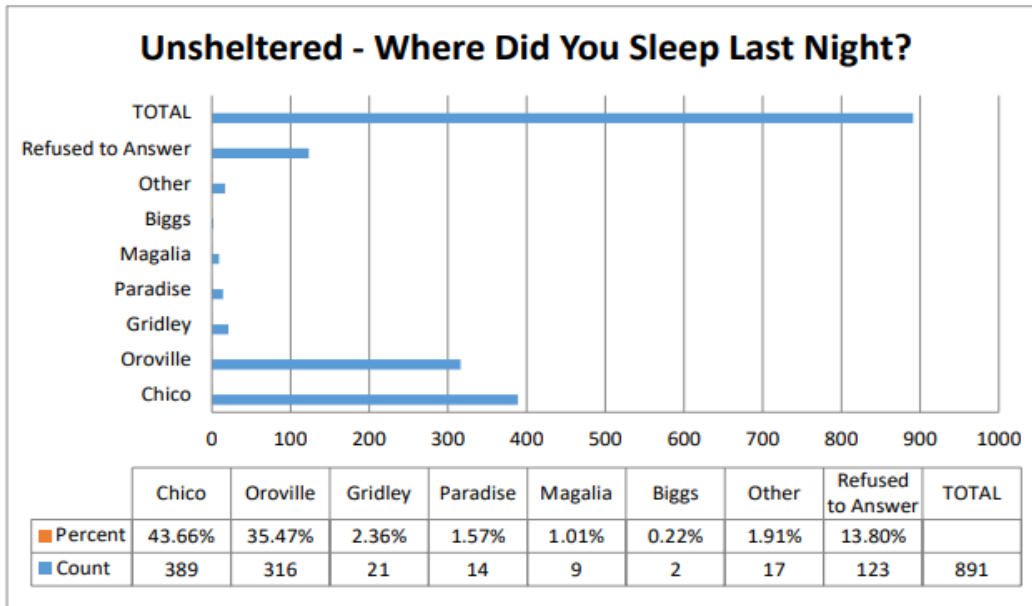


Figure 36: Unsheltered Point-in-Time (PIT) Count in Butte County

Universe: Population experiencing homelessness

Notes: This data is based on Point-in-Time (PIT) information provided to HUD by CoCs in the application for CoC Homeless Assistance Programs. The PIT Count provides a count of sheltered and unsheltered homeless persons on a single night during the last ten days in January.

Source: Butte Countywide Homeless Continuum of Care.

In Butte County, the most common type of household experiencing homelessness is those without children in their care. Among households experiencing homelessness that do not have children, 73 percent are unsheltered. Of homeless households with children, most are sheltered in transitional housing or emergency shelter (see Figure 37).

APPENDIX A

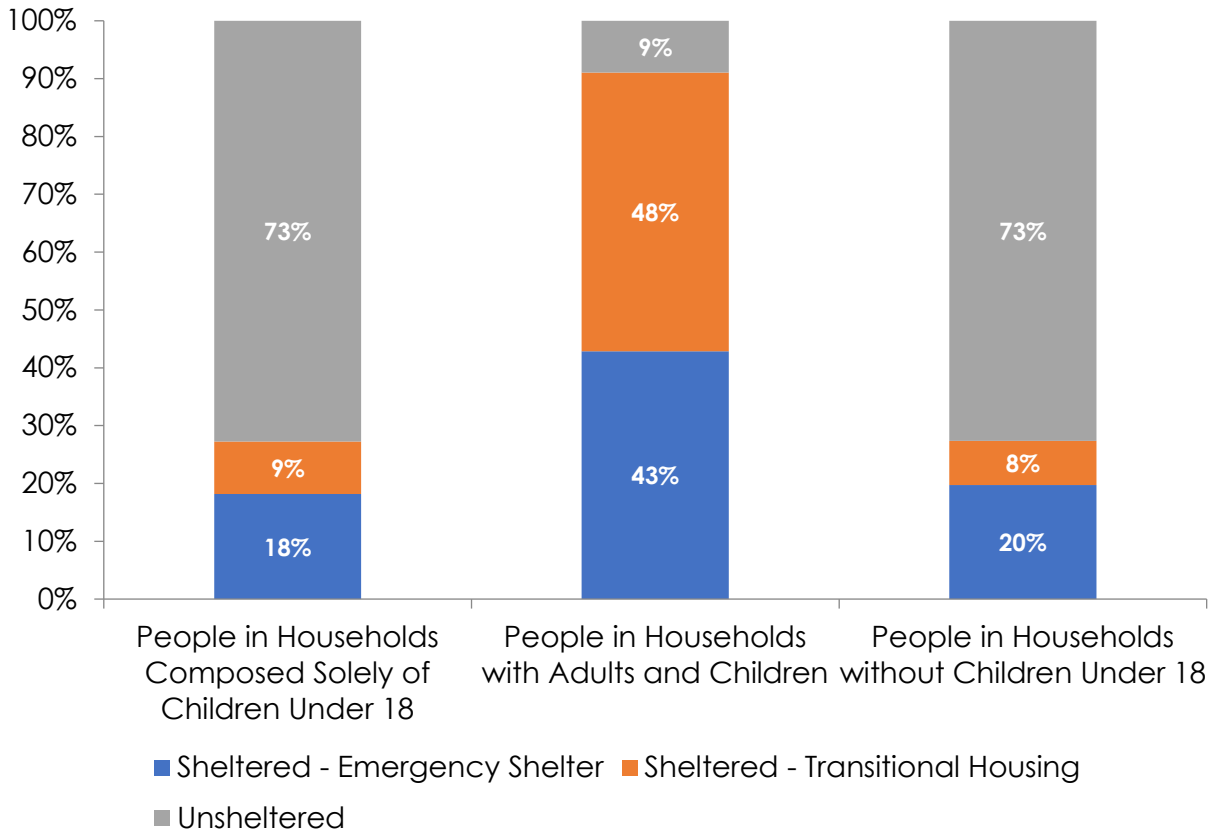


Figure 37: Homelessness by Household Type and Shelter Status, Chico, Paradise/Butte County

Universe: Population experiencing homelessness

Notes: This data is based on Point-in-Time (PIT) information provided to HUD by CoCs in the application for CoC Homeless Assistance Programs. The PIT Count provides a count of sheltered and unsheltered homeless persons on a single night during the last ten days in January.

Source: U.S. Department of Housing and Urban Development (HUD), Continuum of Care (CoC) Homeless Populations and Subpopulations Reports (2019).

For the data table behind this figure, please refer to the Data Packet Workbook, Table HOMEELS-01.

People of color are more likely to experience poverty and financial instability as a result of federal and local housing policies that have historically excluded them from the same opportunities extended to white residents. Consequently, people of color are often disproportionately impacted by homelessness. In Butte County, American Indian or Alaska Native (Hispanic and Non-Hispanic) make up 6 percent of the homeless population, while making up only 1 percent of the overall population. Similarly, Black or African American (Hispanic or Non-Hispanic) residents make up 6 percent of the homeless population, while making up only 2 percent of the overall population (see Figure 38).

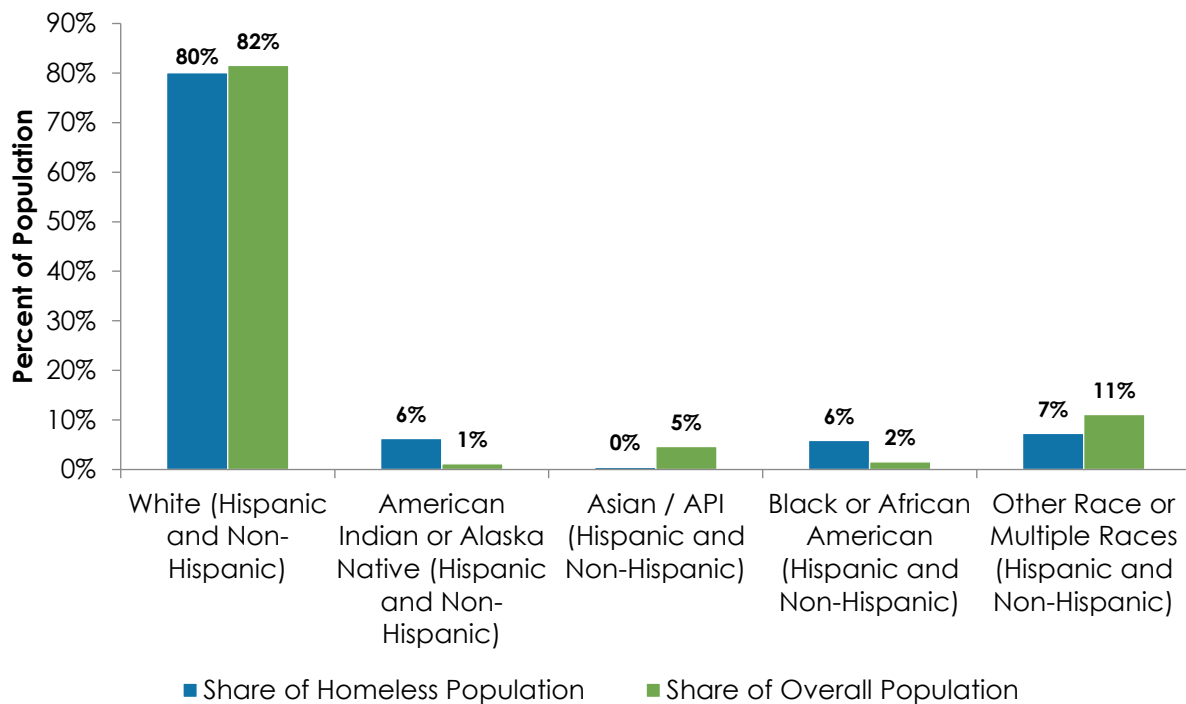


Figure 38: Racial Group Share of General and Homeless Populations, Butte County

Universe: Population experiencing homelessness

Notes: This data is based on Point-in-Time (PIT) information provided to HUD by CoCs in the application for CoC Homeless Assistance Programs. The PIT Count provides a count of sheltered and unsheltered homeless persons on a single night during the last ten days in January. HUD does not disaggregate racial demographic data by Hispanic/Latinx ethnicity for people experiencing homelessness. Instead, HUD reports data on Hispanic/Latinx ethnicity for people experiencing homelessness in a separate table. Accordingly, the racial group data listed here includes both Hispanic/Latinx and non-Hispanic/Latinx individuals.

Source: U.S. Department of Housing and Urban Development (HUD), Continuum of Care (CoC) Homeless Populations and Subpopulations Reports (2019); U.S. Census Bureau, American Community Survey 5-Year Data (2015-2019), Table B01001(A-I).

For the data table behind this figure, please refer to the Data Packet Workbook, Table HOMELS-02.

In Butte County, Latinx residents represent 13 percent of the population experiencing homelessness, while Latinx residents comprise 16 percent of the general population (see Figure 39).

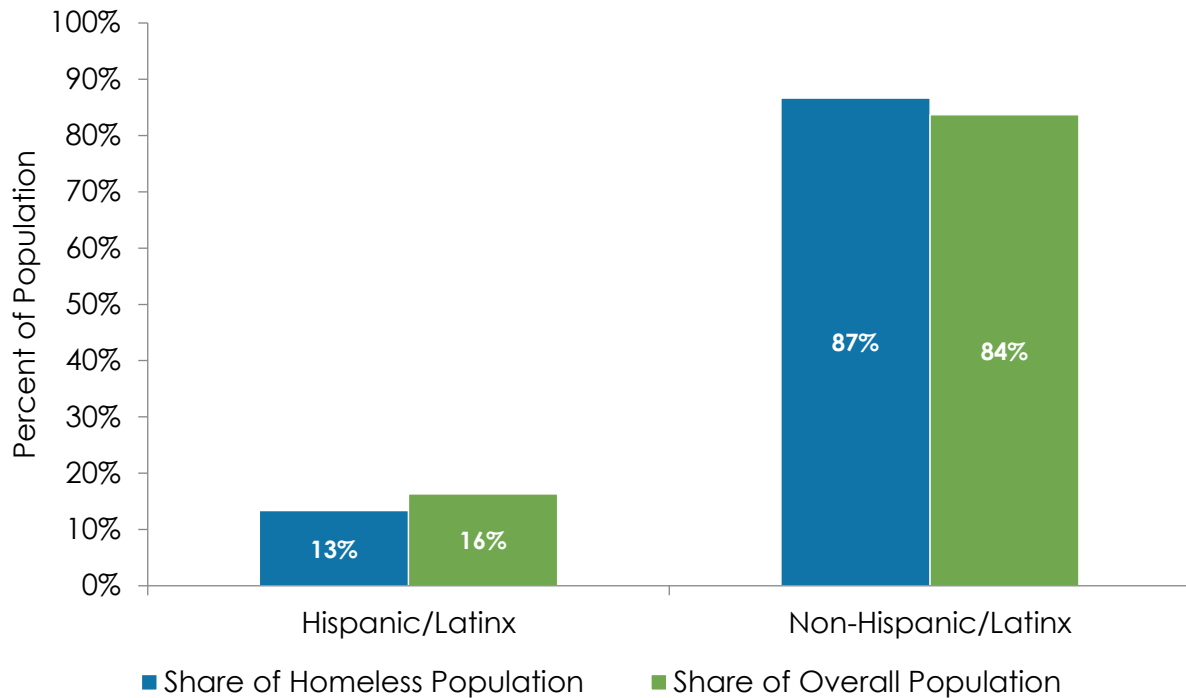


Figure 39: Latinx Share of General and Homeless Populations, Butte County

Universe: Population experiencing homelessness

Notes: This data is based on Point-in-Time (PIT) information provided to HUD by CoCs in the application for CoC Homeless Assistance Programs. The PIT Count provides a count of sheltered and unsheltered homeless persons on a single night during the last ten days in January. The data from HUD on Hispanic/Latinx ethnicity for individuals experiencing homelessness does not specify racial group identity. Accordingly, individuals in either ethnic group identity category (Hispanic/Latinx or non-Hispanic/Latinx) could be of any racial background.

Source: U.S. Department of Housing and Urban Development (HUD), Continuum of Care (CoC) Homeless Populations and Subpopulations Reports (2019); U.S. Census Bureau, American Community Survey 5-Year Data (2015-2019), Table B01001(A-I).

For the data table behind this figure, please refer to the Data Packet Workbook, Table HOMELS-03.

Many of those experiencing homelessness are dealing with severe issues – including mental illness, substance abuse and domestic violence – that are potentially life threatening and require additional assistance. In Butte County, homeless individuals are commonly challenged by severe mental illness, with 282 reporting this condition (see Figure 40). Of those, some 67 percent are unsheltered, further adding to the challenge of handling the issue.

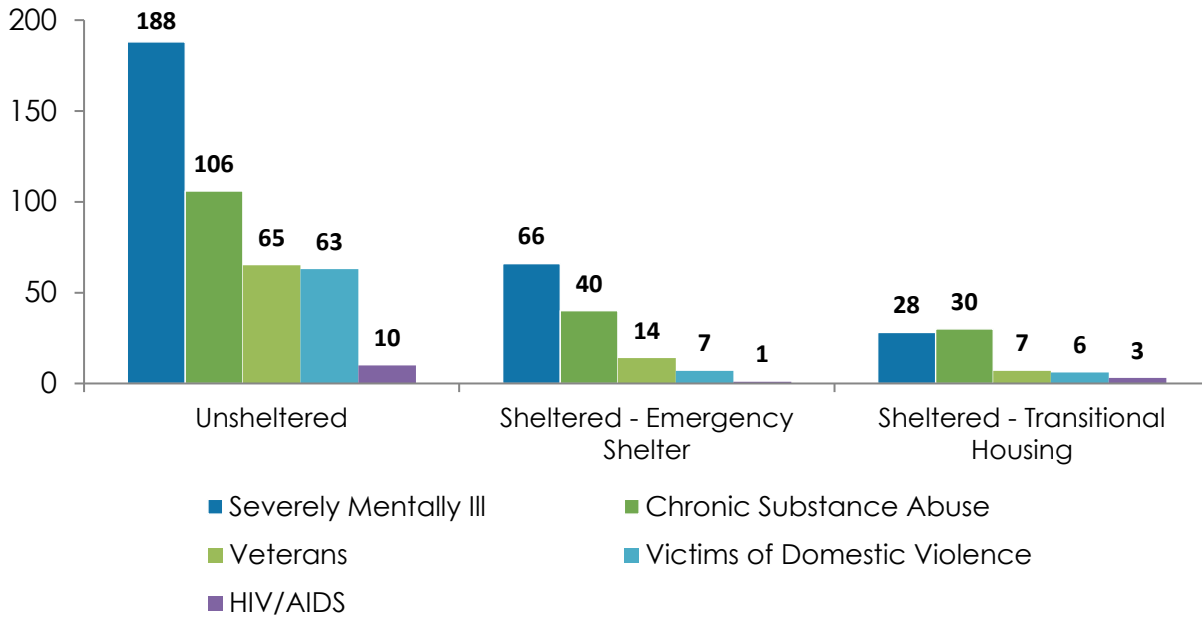


Figure 40: Characteristics for the Population Experiencing Homelessness, Butte County

Universe: Population experiencing homelessness

Notes: This data is based on Point-in-Time (PIT) information provided to HUD by CoCs in the application for CoC Homeless Assistance Programs. The PIT Count provides a count of sheltered and unsheltered homeless persons on a single night during the last ten days in January. Per HCD's requirements, jurisdictions will need to supplement this county-level data with local estimates of people experiencing homelessness. These challenges/characteristics are counted separately and are not mutually exclusive, as an individual may report more than one challenge/characteristic. These counts should not be summed.

Source: U.S. Department of Housing and Urban Development (HUD), Continuum of Care (CoC) Homeless Populations and Subpopulations Reports (2019).

For the data table behind this figure, please refer to the Data Packet Workbook, Table HOMEELS-04.

In Paradise, there were 353 reported students experiencing homelessness in the 2019-20 school year, a 110 percent increase from 2017-18 before the fire (see Table 8). By comparison, Butte County has seen a 50 percent increase in the population of students experiencing homelessness in the same time frame, adding undue burdens on learning and thriving, with the potential for longer term negative effects. As defined by the Department of Education, students are experiencing homelessness if they are unsheltered, living in temporary shelters for people experiencing homelessness, living in hotels/motels, or temporarily doubled up and sharing the housing of other persons due to the loss of housing or economic hardship.

Table 8: Students in Local Public Schools Experiencing Homelessness

Academic Year	The Town of Paradise	Butte County
2016-17	142	799
2017-18	168	882
2018-19	10	738
2019-20	353	1,314

Universe: Total number of unduplicated primary and short-term enrollments within the academic year (July 1 to June 30), public schools

Notes: The California Department of Education considers students to be homeless if they are unsheltered, living in temporary shelters for people experiencing homelessness, living in hotels/motels, or temporarily doubled up and sharing the housing of other persons due to the loss of housing or economic hardship. The data used for this table was obtained at the school site level, matched to a file containing school locations, geocoded and assigned to jurisdiction, and finally summarized by geography.

Source: California Department of Education, California Longitudinal Pupil Achievement Data System (CALPADS), Cumulative Enrollment Data (Academic Years 2016-2017, 2017-2018, 2018-2019, 2019-2020).

This table is included in the Data Packet Workbook as Table HOMEELS-05.

6.6 FARMWORKERS

Across the state, housing for farmworkers has been recognized as an important and unique concern. Farmworkers generally receive wages that are considerably lower than other jobs and may have temporary housing needs. Finding decent and affordable housing can be challenging, particularly in the current housing market.

In Paradise, there were no reported students of migrant workers in the 2019-20 school year. The trend for the County for the past few years has been between 85-155 migrant worker students (see Table 9).

Table 9: Migrant Worker Student Population

Academic Year	The Town of Paradise	Butte County
2016-17	0	85
2017-18	0	155
2018-19	0	93
2019-20	0	123

Universe: Total number of unduplicated primary and short-term enrollments within the academic year (July 1 to June 30), public schools

Notes: The data used for this table was obtained at the school site level, matched to a file containing school locations, geocoded, and assigned to jurisdiction, and finally summarized by geography.

Source: California Department of Education, California Longitudinal Pupil Achievement Data System (CALPADS), Cumulative Enrollment Data (Academic Years 2016-2017, 2017-2018, 2018-2019, 2019-2020).

This table is included in the Data Packet Workbook as Table FARM-01.

According to the U.S. Department of Agriculture Census of Farmworkers, the number of permanent farm workers in Butte County has decreased since 2002, totaling 1,566 in 2017, while the number of seasonal farm workers has also decreased, totaling 2,782 in 2017 (see Figure 41). These data, however, were collected before the 2018 Camp Fire and may no longer be accurate.

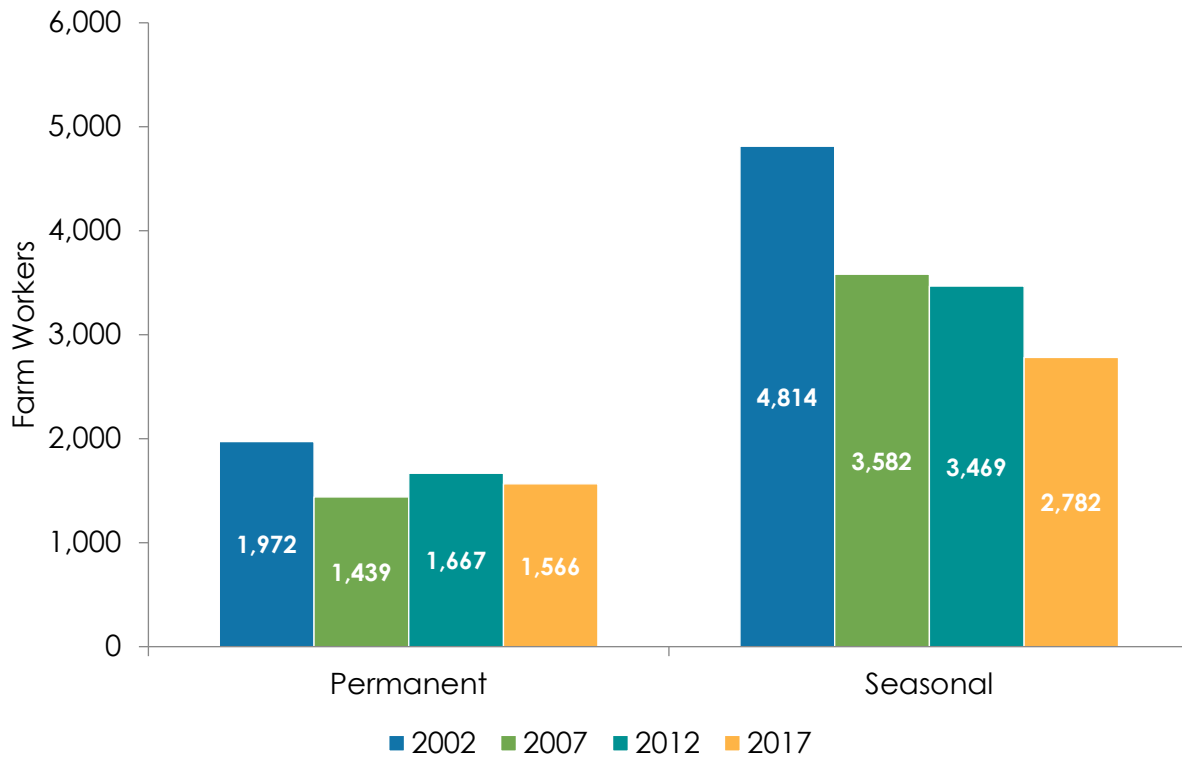


Figure 41: Farm Operations and Farm Labor by County, Butte County

Universe: Hired farm workers (including direct hires and agricultural service workers who are often hired through labor contractors)

Notes: Farm workers are considered seasonal if they work on a farm less than 150 days in a year, while farm workers who work on a farm more than 150 days are considered to be permanent workers for that farm.

Source: U.S. Department of Agriculture, Census of Farmworkers (2002, 2007, 2012, 2017), Table 7: Hired Farm Labor.

For the data table behind this figure, please refer to the Data Packet Workbook, Table FARM-02.

6.7 NON-ENGLISH SPEAKERS

California has long been an immigration gateway to the United States, which means that many languages are spoken throughout the state. Since learning a new language is universally challenging, it is not uncommon for residents who have immigrated to the United States to have limited English proficiency. This limit can lead to additional disparities if there is a disruption in housing, such as an eviction, because residents might not be aware of their rights or might be wary to engage due to immigration status concerns. In Paradise, 1 percent of residents 5 years and older identified before the 2018 Camp Fire as speaking English not well or not at all, which is below the proportion for Butte County, where 3 percent of residents 5 years and older reported limited English proficiency. The Town of Paradise 2021 Local Census Survey shows that the majority of people who took the survey (99 percent) speak English as their primary language.

APPENDIX A

This page intentionally blank

APPENDIX B: TOWN OF PARADISE GENERAL PLAN DESIGNATIONS AND ZONING DISTRICTS

PARADISE GENERAL PLAN

The Paradise General Plan provides a range of residential building types and densities in various areas of Paradise. Densities range from a low of one unit or less per acre in the Agricultural-Residential designation to 15 units per acre in the Multi-Family designation. Below is a brief description of each General Plan residential land use designation.

AGRICULTURAL-RESIDENTIAL (A-R)

This designation applies to existing and planned residential areas characterized by larger parcels and accessory agricultural uses, including the raising of livestock and other forms of agricultural production. It provides for single-family detached homes, limited agricultural uses, churches, and public uses. Residential densities are in the range of one or less dwelling unit per gross acre. This designation is mainly applied to areas in the southern portion of town characterized by larger parcels and existing agricultural/residential land uses. The minimum lot area for this designation is 1 acre.

RURAL-RESIDENTIAL (R-R)

This designation applies to a substantial portion of existing and planned single-family rural residential areas in the town. It is characterized by moderately large parcels and residential densities that range from 1 to 2 dwelling units per acre. This designation provides for single-family detached homes and secondary residential units as well as accessory rural uses. It may also provide for churches and public uses.

TOWN-RESIDENTIAL (T-R)

This designation applies to existing residential areas characterized by small (0.5 gross acres or less) parcels and the absence of accessory rural uses, particularly the keeping of livestock. It provides for single-family detached and attached homes, mobile home parks, churches, and public uses. These designated areas may be served by a community sewer system if established. Residential densities are in the range of 1 to 3 dwelling units per gross acre. Mobile home parks with densities no greater than six dwelling units per gross acre may also be deemed consistent with this designation.

MULTI-FAMILY RESIDENTIAL (M-R)

This designation applies to existing and planned multiple-family residential areas. It provides for single- and multiple-family residential structures, mobile home parks, convalescent homes, residential care facilities, churches, and public uses. Planned multi-family residential areas shall be located in areas near existing or planned commercial uses, community service uses, and along designated arterial or collector streets. Depending on the presence and application of constraints, maximum potential residential densities up to 15 dwelling units per acre are allowed if served by an approved clustered wastewater treatment and disposal system. Mobile home parks with densities no greater than 8 dwelling units per gross acre may also be deemed consistent with this designation.

APPENDIX B

NEIGHBORHOOD-COMMERCIAL (N-C)

This designation applies to existing and planned neighborhood and locally oriented commercial retail and service uses. This designation is primarily applied to small sites adjacent to residential neighborhoods and along designated arterial or collector streets. Single-family residential structures, accessory dwelling units, convalescent homes, and residential care facilities are permitted uses with Town approval and issuance of a site plan review or by conditional use permit.

CENTRAL-COMMERCIAL (C-C)

This designation provides for retail and service uses, public uses, professional and administrative office uses, and multiple-family residential uses. This designation is applied only to the central commercial (downtown or core) area of Paradise and is intended to accommodate visitor-oriented as well as locally oriented commercial uses and mixed uses that conform to an adopted architectural design theme and guidelines. Maximum potential residential densities cannot exceed 15 dwelling units per gross acre if served by an approved clustered wastewater treatment and disposal system.

TOWN-COMMERCIAL (T-C)

This designation provides for a full range of locally and regionally oriented commercial uses, including retail, retail centers, wholesale, storage, hotels and motels, restaurants, service stations, automobile sales and service, light fabrication, professional and administrative offices, churches, and public uses. This classification is applied to existing moderate- to high-intensity commercial uses that are suitable for infill and to areas located at the intersection of designated arterial and/or collector streets. Maximum potential residential densities cannot exceed 10 dwelling units per gross acre.

COMMUNITY-SERVICE (C-S)

This designation provides for private uses that serve a community purpose or benefit the community. These uses include private hospitals, medical offices, schools, residential care facilities and day care facilities (other than those located in private residences), convalescent homes, emergency shelters and transitional housing, auditoriums and other places of assembly, senior citizen and youth centers, clubs and lodges, private utilities and facilities, and airports. This designation is primarily applied to existing or planned uses of this nature throughout the primary study area. Depending on the presence and application of constraints, maximum potential residential densities cannot exceed 15 dwelling units per gross acre if served by an approved clustered wastewater treatment and disposal system.

ZONING ORDINANCE

The Zoning Ordinance classifies the following types of residential uses that may be permitted in a zone:

Single-family residential – Means use of a site for only one dwelling unit and its allowed accessory uses, or for one primary dwelling unit and 1 secondary dwelling.

Two-family residence – Means use of a site for two dwelling units, either in the same building or in separate buildings, except when one of the dwelling units is a secondary dwelling.

Multiple-family residential – Means use of a site for three or more dwelling units, in one or more buildings, including units intended for individual ownership together with common areas or facilities.

Secondary dwelling – Means an attached or detached residential dwelling unit that provides independent living facilities (i.e., provisions for living, sleeping, eating, cooking, and sanitation) for one or more people and is located on a site with a proposed or existing primary dwelling. Secondary dwellings are allowed on the same parcel as single-family homes or multi-family buildings. Efficiency units and manufactured homes can be types of secondary dwellings.

Accessory Dwelling – Means a dwelling unit accessory to a *nonresidential* principal use on the same site, intended for occupancy by the landowner or a person employed on the site for security, maintenance, or management purposes.

Mobile/manufactured home – Means a transportable factory-built housing unit designed and equipped for use as a dwelling unit with or without a permanent foundation. A mobile/manufactured home may include two or more sections separately transported and joined together as one integral unit. A mobile home shall not include a recreational vehicle.

Mobile home park – Means a unified residential development with two or more mobile home spaces, together with internal streets, common areas, and facilities for parking, recreation, laundry, utility, storage, or other services for the residents.

Group residential – Means residential occupancy of dwelling units or sleeping units by groups of more than six persons not defined as a family. Typical uses include rooming or boarding, dormitories, residence halls, and fraternity and sorority houses.

Community care facility – Means a facility, place, or building that is maintained and operated to provide nonmedical residential care, adult day care, child day care, intermediate care, congregate living, health care, or home-finding agency services for children, adults, or children and adults, including but not limited to the physically handicapped, mentally impaired, or incompetent persons and does not include drug recovery facilities.

Community care facility, limited – Means a community care facility that provides service for six or fewer persons, with the residents and operators of the facility being considered a family.

Day care home, large family – Means a family day care home facility in the provider's own residence that provides family day care for 7 to 14 children, including children under the age of 10 years who reside at the home.

Day care home, small family – Means a family day care home facility in the provider's own residence that provides family day care for eight or fewer children, including children under the age of 10 years who reside at the home.

Emergency shelters – Means facilities providing emergency shelter to homeless individuals or others in need of shelter. These accommodations include lodging and may include the following as ancillary uses: meals, laundry facilities, bathing, counseling, and other support services.

APPENDIX B

The Zoning Ordinance identifies 10 residential districts (Agricultural Residential, Rural Residential, Town Residential, and Multi-family Residential and their respective subzones) and 6 other zones (Agricultural, Neighborhood Commercial, Central Business, Community Commercial, Community Facilities, and Community Services) that allow residential development. Some zones have varying zoning treatments, or sub-zones. Below is a brief description of each zoning district.

RESIDENTIAL ZONES

Agricultural Residential (AR) Zones – The Agricultural Residential zone is intended for land areas that are planned or are existing residential areas characterized by larger parcels and accessory agricultural land uses, including raising of livestock and other forms of agricultural production. The Agricultural Residential-1, Agricultural Residential-3, and Agricultural Residential-5 zones are consistent with the Agricultural-Residential (A-R) land use designation of the Paradise General Plan. The Agricultural Residential-3 and Agricultural Residential-5 zones are also consistent with the Open-Space/Agricultural land use designation of the Paradise General Plan.

Rural Residential (RR) Zones – The Rural Residential zone is intended for land areas that are planned or are existing single-family rural residential areas characterized by moderately large parcels and with residential densities that range from 1 to 2 dwelling units per acre. The RR-1, RR-2/3, and RR-1/2 zones are consistent with the Rural-Residential (R-R) land use designation of the Paradise General Plan.

Town Residential (TR) Zones – The Town Residential zone is intended for land areas that are planned or are existing single-family residential areas characterized by small (0.5 gross acres or less) parcels and the absence of accessory rural land uses, particularly the keeping of livestock. The TR-1, TR-1/2, and TR-1/3 zones are consistent with the Town Residential (T-R) land use designation of the Paradise General Plan.

Multiple-Family Residential (M-F) Zones – The Multiple-Family Residential zone is intended for land areas that are planned or existing multiple-family residential areas. Depending on the presence and application of constraints, maximum potential residential densities cannot exceed 15 dwelling units per acre and eight dwelling units per acre in mobile home parks. The Multiple-Family Residential zone is consistent with the Multi-Family Residential (M-R) land use designation of the Paradise General Plan.

OTHER ZONES THAT ALLOW RESIDENTIAL USES

Central-Business (C-B) Zone – The Central-Business zone is intended for land areas located in the central commercial (downtown or core) area of Paradise and that provide for commercial retail and service uses, public uses, professional and administrative office uses, and multiple-family residential uses. The Central-Business zone is consistent with the Central-Commercial (C-C) land use designation of the Paradise General Plan and is potentially consistent with the Town-Commercial (T-C) Paradise General Plan land use designation.

Community-Facilities (C-F) and Community-Services (C-S) Zones – The Community-Facilities and Community-Services zones are intended for land areas that are planned to or already provide for public and public institutional land uses or private land uses which serve a community purpose or benefit the community. The Community-Facilities zone is consistent with the Public-Institutional (P-I), Community-Service (C-S), and Recreational (R) land use designations of the Paradise General Plan. The

Community-Services zone is consistent with the Community-Service (C-S) and Recreational (R) land use designations of the Paradise General Plan. In addition, the Community-Services zone is potentially consistent with the Multi-Family Residential (M-R) land use designation of the Paradise General Plan.

Agricultural-10 (AG-10) and Agricultural-20 (AG-20) Zone – The Agricultural-10/20 (AG-10, AG-20) zones are intended for land areas planned and deemed suitable to remain in their natural, primarily undeveloped state or to be used for open space and agricultural purposes. Such land areas can also be deemed inappropriate for urban development due to steep slopes, a significant lack of public services, and a substantial desire to retain existing agricultural or open space characteristics. The Agricultural-10 and Agricultural-20 zones are consistent with the Open-Space/Agricultural land use designation of the Paradise General Plan.

Community-Commercial (C-C) Zone – The Community-Commercial zone is intended for land areas that are planned or are providing a full range of locally and regionally oriented commercial land uses, including retail, retail centers, wholesale, storage, hotels and motels, restaurants, service stations, automobile sales and service, professional and administrative offices, etc. Depending on the presence and application of constraints, maximum potential residential densities shall not exceed 10 dwelling units per acre. The Community-Commercial zone is consistent with the Town-Commercial (T-C) land use designation of the Paradise General Plan and is potentially consistent with the Community-Service (C-S) Paradise General Plan land use designation.

Neighborhood-Commercial (N-C) Zone – The Neighborhood-Commercial zone is intended for land areas that are characterized by existing and planned neighborhood and locally oriented commercial retail and service uses. This zone is primarily applied to small sites adjacent to residential neighborhoods and along designated arterial or collector streets. The Neighborhood-Commercial zone is consistent with both the Neighborhood-Commercial (N-C) and the Town-Commercial (T-C) land use designations of the Paradise General Plan.

COMBINING ZONES

Planned Development Combining (P-D) Zone – The purpose of the Planned Development Combining zone is to allow the establishment of planned developments with flexibility in the design of development projects; to promote economical and efficient use of the land, an increased level of urban amenities, and preservation of the natural environment; and to provide for phased completion of planned development projects.

APPENDIX B

This page intentionally blank

APPENDIX C: SITES INVENTORY

Jurisdiction Name	Site Address/Intersection	5 Digit ZIP Code	Assessor Parcel Number	Consolidated Sites	General Plan Designation (Current)	Zoning Designation (Current)	Minimum Density Allowed (units/acre)	Max Density Allowed (units/acre)	Parcel Size (Acres)	Existing Use/Vacancy	Infrastructure	Publicly-Owned	Site Status	Identified in Last/Last Two Planning Cycle(s)	Lower Income Capacity	Moderate Income Capacity	Above Moderate Income Capacity	Total Capacity	Optional Information1	Optional Information2	Optional Information3
PARADISE	6107 CLARK RD	95969	053-101-028-000		CS	CS	0	20	0.28	Vacant	YES - Planned	NO - Privately-Owned	Available	Not Used in Prior Housing Element	0	0	1	1	Previous use (pre-fire) was SINGLE FAMILY RESIDENCE		
PARADISE	1099 NUNNELEY RD	95969	053-131-027-000		TC	CC	0	20	0.3	Vacant	YES - Planned	NO - Privately-Owned	Available	Not Used in Prior Housing Element	0	0	1	1	Previous use (pre-fire) was SINGLE FAMILY RESIDENCE		
PARADISE	6189 CLARK RD	95969	053-080-014-000		TC	CC	0	20	0.3	Vacant	YES - Planned	NO - Privately-Owned	Available	Not Used in Prior Housing Element	0	0	1	1	Previous use (pre-fire) was SINGLE FAMILY RESIDENCE		
PARADISE	5680 BLACK OLIVE DR	95969	052-204-012-000		PI	CF	0	20	1.17	Vacant	YES - Planned	NO - Privately-Owned	Available	Not Used in Prior Housing Element	1	1	7	9	Previous use (pre-fire) was UTILITIES		
PARADISE	5325 BLACK OLIVE DR	95969	052-250-124-000		PI	CF	0	20	0.51	Vacant	YES - Planned	NO - Privately-Owned	Available	Not Used in Prior Housing Element	0	0	3	3	Previous use (pre-fire) was OFFICE BUILDING		
PARADISE	877 NUNNELEY RD	95969	053-120-085-000		CS	CF	0	20	1.93	Vacant	YES - Planned	NO - Privately-Owned	Available	Not Used in Prior Housing Element	1	3	12	16	Previous use (pre-fire) was COMMERCIAL		
PARADISE	780 ELLIOTT RD	95969	052-150-055-000		CS	CF	0	20	1.48	Vacant	YES - Planned	NO - Privately-Owned	Available	Not Used in Prior Housing Element	1	2	9	12	Previous use (pre-fire) was MISCELLANEOUS		
PARADISE	502 PEARSON RD	95969	054-050-003-000		PI	CF	0	20	2.16	Vacant	YES - Planned	NO - Privately-Owned	Available	Not Used in Prior Housing Element	2	3	13	18	Previous use (pre-fire) was COMMERCIAL		
PARADISE	588 PEARSON RD	95969	054-050-005-000		PI	CF	0	20	9.69	Vacant	YES - Planned	NO - Privately-Owned	Available	Not Used in Prior Housing Element	9	16	62	87	Previous use (pre-fire) was COMMERCIAL		
PARADISE	5799 BLACK OLIVE DR	95969	052-142-004-000	D	CC	CB	0	30	0.29	Vacant	YES - Planned	NO - Privately-Owned	Available	Not Used in Prior Housing Element	0	0	1	1			
PARADISE	5800 ALMOND ST	95969	052-142-010-000		CC	CB	0	30	0.24	Vacant	YES - Planned	NO - Privately-Owned	Available	Not Used in Prior Housing Element	0	0	1	1			
PARADISE	92 PEARSON RD # A	95969	052-212-005-000		CC	CB	0	30	0.28	Vacant	YES - Planned	NO - Privately-Owned	Available	Not Used in Prior Housing Element	0	0	1	1			
PARADISE	5382 BLACK OLIVE DR	95969	052-231-004-000		TC	CC	0	20	0.25	Vacant	YES - Planned	NO - Privately-Owned	Available	Not Used in Prior Housing Element	0	0	1	1			
PARADISE	5524 CLARK RD # A-B	95969	054-080-043-000		TC	CC	0	20	0.38	Vacant	YES - Planned	NO - Privately-Owned	Available	Not Used in Prior Housing Element	0	0	1	1			
PARADISE	6099 CLARK RD	95969	053-101-023-000		CS	CS	0	20	0.46	Vacant	YES - Planned	NO - Privately-Owned	Available	Not Used in Prior Housing Element	0	0	1	1	Previous use (pre-fire) was SINGLE FAMILY RESIDENCE		
PARADISE	8451 SKYWAY	95969	051-104-031-000		CS	CS	0	20	0.43	Vacant	YES - Planned	NO - Privately-Owned	Available	Not Used in Prior Housing Element	0	0	1	1	Previous use (pre-fire) was SINGLE FAMILY RESIDENCE		
PARADISE	8481 SKYWAY	95969	051-104-167-000		CS	CS	0	20	0.44	Vacant	YES - Planned	NO - Privately-Owned	Available	Not Used in Prior Housing Element	0	0	1	1	Previous use (pre-fire) was SINGLE FAMILY RESIDENCE		
PARADISE	8491 SKYWAY	95969	051-104-172-000		CS	CS	0	20	0.44	Vacant	YES - Planned	NO - Privately-Owned	Available	Not Used in Prior Housing Element	0	0	1	1	Previous use (pre-fire) was SINGLE FAMILY RESIDENCE		
PARADISE	5878 CLARK RD	95969	053-131-028-000		TC	CC	0	20	0.36	Vacant	YES - Planned	NO - Privately-Owned	Available	Not Used in Prior Housing Element	0	0	1	1	Previous use (pre-fire) was RETAIL		
PARADISE	5864 CLARK RD	95969	053-131-090-000		TC	CC	0	20	0.23	Vacant	YES - Planned	NO - Privately-Owned	Available	Not Used in Prior Housing Element	0	0	1	1	Previous use (pre-fire) was COMMERCIAL		
PARADISE	5898 CLARK RD	95969	053-131-101-000		TC	CC	0	20	0.43	Vacant	YES - Planned	NO - Privately-Owned	Available	Not Used in Prior Housing Element	0	0	1	1	Previous use (pre-fire) was OFFICE BUILDING		
PARADISE	5780 CLARK RD	95969	054-010-100-000		TC	CC	0	20	0.3	Vacant	YES - Planned	NO - Privately-Owned	Available	Not Used in Prior Housing Element	0	0	1	1	Previous use (pre-fire) was OFFICE BUILDING		
PARADISE	5790 CLARK RD	95969	054-010-105-000		TC	CC	0	20	0.27	Vacant	YES - Planned	NO - Privately-Owned	Available	Not Used in Prior Housing Element	0	0	1	1	Previous use (pre-fire) was OFFICE BUILDING		
PARADISE	5522 CLARK RD	95969	054-080-044-000		TC	CC	0	20	0.44	Vacant	YES - Planned	NO - Privately-Owned	Available	Not Used in Prior Housing Element	0	0	1	1	Previous use (pre-fire) was SINGLE FAMILY RESIDENCE		
PARADISE	9301 SKYWAY	95969	066-440-020-000		TC	CC	0	20	0.43	Vacant	YES - Planned	NO - Privately-Owned	Available	Not Used in Prior Housing Element	0	0	1	1	Previous use (pre-fire) was SINGLE FAMILY RESIDENCE		
PARADISE	9287 SKYWAY	95969	066-440-024-000		TC	CC	0	20	0.44	Vacant	YES - Planned	NO - Privately-Owned	Available	Not Used in Prior Housing Element	0	0	1	1	Previous use (pre-fire) was SINGLE FAMILY RESIDENCE		
PARADISE	9300 SKYWAY	95969	066-460-019-000		TC	CC	0	20	0.36	Vacant	YES - Planned	NO - Privately-Owned	Available	Not Used in Prior Housing Element	0	0	1	1	Previous use (pre-fire) was COMMERCIAL		
PARADISE	9268 SKYWAY	95969	050-013-037-000		TC	CC	0	20	0.25	Vacant	YES - Planned	NO - Privately-Owned	Available	Not Used in Prior Housing Element	0	0	1	1	Previous use (pre-fire) was SINGLE FAMILY RESIDENCE		
PARADISE	9172 SKYWAY	95969	050-012-001-000		TC	CC	0	20	0.32	Vacant	YES - Planned	NO - Privately-Owned	Available	Not Used in Prior Housing Element	0	0	1	1	Previous use (pre-fire) was COMMERCIAL		
PARADISE	7245 CLARK RD	95969	050-012-004-000		TC	CC	0	20	0.26	Vacant	YES - Planned	NO - Privately-Owned	Available	Not Used in Prior Housing Element	0	0	1	1	Previous use (pre-fire) was COMMERCIAL		
PARADISE	9256 SKYWAY	95969	050-013-035-000		TC	CC	0	20	0.25	Vacant	YES - Planned	NO - Privately-Owned	Available	Not Used in Prior Housing Element	0	0	1	1	Previous use (pre-fire) was SINGLE FAMILY RESIDENCE		
PARADISE	9226 SKYWAY	95969	050-013-030-000		TC	CC	0	20	0.23	Vacant	YES - Planned	NO - Privately-Owned	Available	Not Used in Prior Housing Element	0	0	1	1	Previous use (pre-fire) was SINGLE FAMILY RESIDENCE		
PARADISE	9262 SKYWAY	95969	050-013-036-000		TC	CC	0	20	0.25	Vacant	YES - Planned	NO - Privately-Owned	Available	Not Used in Prior Housing Element	0	0	1	1	Previous use (pre-fire) was SINGLE FAMILY RESIDENCE		
PARADISE	9208 SKYWAY	95969	050-013-027-000		TC	CC	0	20	0.23	Vacant	YES - Planned	NO - Privately-Owned	Available	Not Used in Prior Housing Element	0	0	1	1	Previous use (pre-fire) was SINGLE FAMILY RESIDENCE		
PARADISE	9250 SKYWAY	95969	050-013-034-000		TC	CC	0	20	0.23	Vacant	YES - Planned	NO - Privately-Owned	Available	Not Used in Prior Housing Element	0	0	1	1	Previous use (pre-fire) was SINGLE FAMILY RESIDENCE		
PARADISE	9232 SKYWAY	95969	050-013-031-000		TC	CC	0	20	0.23	Vacant	YES - Planned	NO - Privately-Owned	Available	Not Used in Prior Housing Element	0	0	1	1	Previous use (pre-fire) was SINGLE FAMILY RESIDENCE		
PARADISE	9238 SKYWAY	95969	050-013-032-000		TC	CC	0	20	0.23	Vacant	YES - Planned	NO - Privately-Owned	Available	Not Used in Prior Housing Element	0	0	1	1	Previous use (pre-fire) was COMMERCIAL		
PARADISE	9244 SKYWAY	95969	050-013-033-000		TC	CC	0	20	0.23	Vacant	YES - Planned	NO - Privately-Owned	Available	Not Used in Prior Housing Element	0	0	1	1	Previous use (pre-fire) was SINGLE FAMILY RESIDENCE		
PARADISE	9220 SKYWAY	95969	050-013-040-000		TC	CC	0	20	0.3	Vacant	YES - Planned	NO - Privately-Owned	Available	Not Used in Prior Housing Element	0	0	1	1	Previous use (pre-fire) was SINGLE FAMILY RESIDENCE		
PARADISE	5747 BLACK OLIVE DR	95969	052-142-006-000		CC	CB	0	30	0.2	Vacant	YES - Planned	NO - Privately-Owned	Available	Not Used in Prior Housing Element	0	0	1	1	Previous use (pre-fire) was SINGLE FAMILY RESIDENCE		
PARADISE	5735 BLACK OLIVE DR	95969	052-142-007-000		CC	CB	0	30	0.2	Vacant	YES - Planned	NO - Privately-Owned	Available	Not Used in Prior Housing Element	0	0	1	1	Previous use (pre-fire) was SINGLE FAMILY RESIDENCE		
PARADISE	795 FIR ST	95969	052-142-008-000		CC	CB	0	30	0.16	Vacant	YES - Planned	NO - Privately-Owned	Available	Not Used in Prior Housing Element	0	0	1	1	Previous use (pre-fire) was SINGLE FAMILY RESIDENCE		
PARADISE	834 FIR ST	95969	052-202-003-000		CC	CB	0	30	0.18	Vacant	YES - Planned	NO - Privately-Owned	Available	Not Used in Prior Housing Element	0	0	1	1	Previous use (pre-fire) was SINGLE FAMILY RESIDENCE		
PARADISE	5691 BLACK OLIVE DR	95969	052-202-004-000		CC	CB	0	30	0.18	Vacant	YES - Planned	NO - Privately-Owned	Available	Not Used in Prior Housing Element	0	0	1	1	Previous use (pre-fire) was SINGLE FAMILY RESIDENCE		
PARADISE	5680 BLACK OLIVE DR	95969	052-204-001-000		PI	CF	0	30	0.29	Vacant	YES - Planned	NO - Privately-Owned	Available	Not Used in Prior Housing Element	0	0	1	1	Previous use (pre-fire) was VACANT	Assumes rezoning to C-B	
PARADISE	5446 BLACK OLIVE DR # 1	95969	052-223-013-000		CC	CB	0	30	0.26	Vacant	YES - Planned	NO - Privately-Owned	Available	Not Used in Prior Housing Element	0	0	1	1	Previous use (pre-fire) was COMMERCIAL		
PARADISE	5461 ALMOND ST	95969	052-224-010-000		TC	CC	0	20	0.33	Vacant	YES - Planned	NO - Privately-Owned	Available	Not Used in Prior Housing Element	0	0	1	1	Previous use (pre-fire) was SINGLE FAMILY RESIDENCE		
PARADISE	5435 BLACK OLIVE DR	95969	052-225-011-000		CC	CB	0	30	0.27	Vacant	YES - Planned	NO - Privately-Owned	Available	Not Used in Prior Housing Element	0	0	1	1	Previous use (pre-fire) was RETAIL		
PARADISE	338 PEARSON RD	95969	052-226-004-000		TC	CC	0	20	0.31	Vacant	YES - Planned	NO - Privately-Owned	Available	Not Used in Prior Housing Element	0	0	1	1	Previous use (pre-fire) was HOTEL, MOTEL		
PARADISE	308 PEARSON RD	95969	052-226-015-000		TC	CC	0	20	0.36	Vacant	YES - Planned	NO - Privately-Owned	Available	Not Used in Prior Housing Element	0	0	1	1	Previous use (pre-fire) was SINGLE FAMILY RESIDENCE		
PARADISE	5374 BLACK OLIVE DR	95969	052-231-003-000		TC	CC	0	20	0.28	Vacant	YES - Planned	NO - Privately-Owned	Available	Not Used in Prior Housing Element	0	0	1	1	Previous use (pre-fire) was SINGLE FAMILY RESIDENCE		
PARADISE	5406 BLACK OLIVE DR	95969	052-231-005-000		TC	CC	0	20	0.27	Vacant	YES - Planned	NO - Privately-Owned	Available	Not Used in Prior Housing Element	0	0	1	1	Previous use (pre-fire) was SINGLE FAMILY RESIDENCE		
PARADISE	5380 CLARK RD	95969	054-120-061-000		TC	CC	0	20	0.42	Vacant	YES - Planned	NO - Privately-Owned	Available	Not Used in Prior Housing Element	0	0	1	1	Previous use (pre-fire) was SINGLE FAMILY RESIDENCE		
PARADISE	5701 SKYWAY	95969	052-182-090-000		TC	CC	0	20	0.25	Vacant	YES - Planned	NO - Privately-Owned	Available	Not Used in Prior Housing Element	0	0	1	1	Previous use (pre-fire) was RETAIL		
PARADISE	5651 SKYWAY	95969	052-182-093-000		TC	CC	0	20	0.35	Vacant	YES - Planned	NO - Privately-Owned	Available	Not Used in Prior Housing Element	0	0	1	1	Previous use (pre-fire) was COMMERCIAL		
PARADISE	52 PEARSON RD	95969	052-212-003-000		CC	CB	0	30	0.28	Vacant	YES - Planned	NO - Privately-Owned	Available	Not Used in Prior Housing Element	0	0	1	1	Previous use (pre-fire) was COMMERCIAL		
PARADISE	5933 SKYWAY	95969	052-211-035-000		TC	CC	0	20	0.35	Vacant	YES - Planned	NO - Privately-Owned	Available	Not Used in Prior Housing Element	0	0	1	1	Previous use (pre-fire) was RETAIL		
PARADISE	572 BARBARA WAY	95969	052-211-045-000		TC	CC	0	20	0.43	Vacant	YES - Planned	NO - Privately-Owned	Available	Not Used in Prior Housing Element	0	0	1	1	Previous use (pre-fire) was SINGLE FAMILY RESIDENCE		
PARADISE	5944 SKYWAY	95969	052-212-019-000		TC	CC	0	20	0.35	Vacant	YES - Planned	NO - Privately-Owned	Available	Not Used in Prior Housing Element	0	0	1	1	Previous use (pre-fire) was RETAIL		
PARADISE	26 PEARSON RD	95969	052-212-020-000		CC	CB	0	30	0.28	Vacant	YES - Planned	NO - Privately-Owned	Available	Not Used in Prior Housing Element	0	0	1	1	Previous use (pre-fire) was SINGLE FAMILY RESIDENCE		
PARADISE	510 OAKWOOD LN	95969	052-213-003-000		TC	CC	0	20	0.26	Vacant	YES - Planned	NO - Privately-Owned	Available	Not Used in Prior Housing Element	0	0	1	1	Previous use (pre-fire) was SINGLE FAMILY RESIDENCE		
PARADISE	5848 SKYWAY	95969	052-213-019-000		TC	CC	0	20	0.3	Vacant	YES - Planned	NO - Privately-Owned	Available	Not Used in Prior Housing Element	0	0	1	1	Previous use (pre-fire) was INDUSTRIAL		

APPENDIX C: SITES INVENTORY

Jurisdiction Name	Site Address/Intersection	5 Digit ZIP Code	Assessor Parcel Number	Consolidated Sites	General Plan Designation (Current)	Zoning Designation (Current)	Minimum Density Allowed (units/acre)	Max Density Allowed (units/acre)	Parcel Size (Acres)	Existing Use/Vacancy	Infrastructure	Publicly-Owned	Site Status	Identified in Last/Last Two Planning Cycle(s)	Lower Income Capacity	Moderate Income Capacity	Above Moderate Income Capacity	Total Capacity	Optional Information1	Optional Information2	Optional Information3
PARADISE	5612 SKYWAY	95969	052-250-052-000		TC	CC	0	20	0.36	Vacant	YES - Planned	NO - Privately-Owned	Available	Not Used in Prior Housing Element	0	0	1	1	Previous use (pre-fire) was SINGLE FAMILY RESIDENCE		
PARADISE	5389 SKYWAY	95969	052-250-085-000		TC	CC	0	20	0.27	Vacant	YES - Planned	NO - Privately-Owned	Available	Not Used in Prior Housing Element	0	0	1	1	Previous use (pre-fire) was RETAIL		
PARADISE	5467 SKYWAY	95969	052-250-102-000		TC	CC	0	20	0.33	Vacant	YES - Planned	NO - Privately-Owned	Available	Not Used in Prior Housing Element	0	0	1	1	Previous use (pre-fire) was OFFICE BUILDING		
PARADISE	5420 SKYWAY	95969	052-260-078-000		TC	CC	0	20	0.35	Vacant	YES - Planned	NO - Privately-Owned	Available	Not Used in Prior Housing Element	0	0	1	1	Previous use (pre-fire) was OFFICE BUILDING		
PARADISE	5505 CLARK RD	95969	054-090-028-000		TC	CC	0	20	0.34	Vacant	YES - Planned	NO - Privately-Owned	Available	Not Used in Prior Housing Element	0	0	1	1	Previous use (pre-fire) was RETAIL		
PARADISE	1080 ELLIOTT RD	95969	053-120-074-000		TC	CC	0	20	0.41	Vacant	YES - Planned	NO - Privately-Owned	Available	Not Used in Prior Housing Element	0	0	1	1	Previous use (pre-fire) was OFFICE BUILDING		
PARADISE	6200 CLARK RD	95969	053-040-037-000		TC	CC	0	20	0.39	Vacant	YES - Planned	NO - Privately-Owned	Available	Not Used in Prior Housing Element	0	0	1	1	Previous use (pre-fire) was RETAIL		
PARADISE	6390 CLARK RD	95969	053-150-154-000		TC	CC	0	20	0.3	Vacant	YES - Planned	NO - Privately-Owned	Available	Not Used in Prior Housing Element	0	0	1	1	Previous use (pre-fire) was RETAIL		
PARADISE	6235 CLARK RD	95969	053-040-046-000		TC	CC	0	20	0.38	Vacant	YES - Planned	NO - Privately-Owned	Available	Not Used in Prior Housing Element	0	0	1	1	Previous use (pre-fire) was COMMERCIAL		
PARADISE	6201 CLARK RD	95969	053-050-042-000		TC	CC	0	20	0.28	Vacant	YES - Planned	NO - Privately-Owned	Available	Not Used in Prior Housing Element	0	0	1	1	Previous use (pre-fire) was OFFICE BUILDING		
PARADISE	6177 SKYWAY	95969	052-191-003-000		CC	CB	0	30	0.28	Vacant	YES - Planned	NO - Privately-Owned	Available	Not Used in Prior Housing Element	0	0	1	1	Previous use (pre-fire) was COMMERCIAL		
PARADISE	5999 FOSTER RD	95969	052-192-014-000		CC	CB	0	30	0.24	Vacant	YES - Planned	NO - Privately-Owned	Available	Not Used in Prior Housing Element	0	0	1	1	Previous use (pre-fire) was COMMERCIAL		
PARADISE	6060 SKYWAY	95969	052-194-006-000		CC	CB	0	30	0.16	Vacant	YES - Planned	NO - Privately-Owned	Available	Not Used in Prior Housing Element	0	0	1	1	Previous use (pre-fire) was RETAIL		
PARADISE	6020 SKYWAY	95969	052-194-010-000		CC	CB	0	30	0.23	Vacant	YES - Planned	NO - Privately-Owned	Available	Not Used in Prior Housing Element	0	0	1	1	Previous use (pre-fire) was RETAIL		
PARADISE	6044 SKYWAY	95969	052-194-013-000		CC	CB	0	30	0.25	Vacant	YES - Planned	NO - Privately-Owned	Available	Not Used in Prior Housing Element	0	0	1	1	Previous use (pre-fire) was RETAIL		
PARADISE	6064 SKYWAY	95969	052-194-014-000		CC	CB	0	30	0.22	Vacant	YES - Planned	NO - Privately-Owned	Available	Not Used in Prior Housing Element	0	0	1	1	Previous use (pre-fire) was COMMERCIAL		
PARADISE	6051 SKYWAY	95969	052-193-020-000		CC	CB	0	30	0.15	Vacant	YES - Planned	NO - Privately-Owned	Available	Not Used in Prior Housing Element	0	0	1	1	Previous use (pre-fire) was COMMERCIAL		
PARADISE	827 ELLIOTT RD	95969	052-080-073-000		TC	CC	0	20	0.34	Vacant	YES - Planned	NO - Privately-Owned	Available	Not Used in Prior Housing Element	0	0	1	1	Previous use (pre-fire) was SINGLE FAMILY RESIDENCE		
PARADISE	6020 ALMOND ST	95969	052-123-006-000		CC	CB	0	30	0.15	Vacant	YES - Planned	NO - Privately-Owned	Available	Not Used in Prior Housing Element	0	0	1	1	Previous use (pre-fire) was VACANT		
PARADISE	6717 SKYWAY	95969	052-170-043-000		TC	CC	0	20	0.31	Vacant	YES - Planned	NO - Privately-Owned	Available	Not Used in Prior Housing Element	0	0	1	1	Previous use (pre-fire) was COMMERCIAL		
PARADISE	700 FIR ST	95969	052-201-002-000		CC	CB	0	30	0.16	Vacant	YES - Planned	NO - Privately-Owned	Available	Not Used in Prior Housing Element	0	0	1	1	Previous use (pre-fire) was RETAIL		
PARADISE	688 FIR ST	95969	052-201-001-000		CC	CB	0	30	0.24	Vacant	YES - Planned	NO - Privately-Owned	Available	Not Used in Prior Housing Element	0	0	1	1	Previous use (pre-fire) was COMMERCIAL		
PARADISE	710 FIR ST	95969	052-201-003-000		CC	CB	0	30	0.16	Vacant	YES - Planned	NO - Privately-Owned	Available	Not Used in Prior Housing Element	0	0	1	1	Previous use (pre-fire) was SINGLE FAMILY RESIDENCE		
PARADISE	722 FIR ST	95969	052-201-004-000		CC	CB	0	30	0.16	Vacant	YES - Planned	NO - Privately-Owned	Available	Not Used in Prior Housing Element	0	0	1	1	Previous use (pre-fire) was OFFICE BUILDING		
PARADISE	732 FIR ST	95969	052-201-005-000		CC	CB	0	30	0.16	Vacant	YES - Planned	NO - Privately-Owned	Available	Not Used in Prior Housing Element	0	0	1	1	Previous use (pre-fire) was OFFICE BUILDING		
PARADISE	750 FIR ST	95969	052-201-006-000		CC	CB	0	30	0.16	Vacant	YES - Planned	NO - Privately-Owned	Available	Not Used in Prior Housing Element	0	0	1	1	Previous use (pre-fire) was OFFICE BUILDING		
PARADISE	6226 SKYWAY	95969	052-201-037-000		CC	CB	0	30	0.22	Vacant	YES - Planned	NO - Privately-Owned	Available	Not Used in Prior Housing Element	0	0	1	1	Previous use (pre-fire) was COMMERCIAL		
PARADISE	822 FIR ST	95969	052-202-002-000		CC	CB	0	30	0.18	Vacant	YES - Planned	NO - Privately-Owned	Available	Not Used in Prior Housing Element	0	0	1	1	Previous use (pre-fire) was SINGLE FAMILY RESIDENCE		
PARADISE	5726 ALMOND ST	95969	052-202-007-000		CC	CB	0	30	0.16	Vacant	YES - Planned	NO - Privately-Owned	Available	Not Used in Prior Housing Element	0	0	1	1	Previous use (pre-fire) was COMMERCIAL		
PARADISE	148 PEARSON RD	95969	052-224-004-000		CC	CB	0	30	0.15	Vacant	YES - Planned	NO - Privately-Owned	Available	Not Used in Prior Housing Element	0	0	1	1	Previous use (pre-fire) was COMMERCIAL		
PARADISE	6929 SKYWAY	95969	052-060-040-000		TC	CC	0	20	0.27	Vacant	YES - Planned	NO - Privately-Owned	Available	Not Used in Prior Housing Element	0	0	1	1	Previous use (pre-fire) was RETAIL		
PARADISE	6801 SKYWAY	95969	052-060-011-000		TC	CC	0	20	0.31	Vacant	YES - Planned	NO - Privately-Owned	Available	Not Used in Prior Housing Element	0	0	1	1	Previous use (pre-fire) was COMMERCIAL		
PARADISE	7334 SKYWAY	95969	053-022-029-000		TC	CC	0	20	0.41	Vacant	YES - Planned	NO - Privately-Owned	Available	Not Used in Prior Housing Element	0	0	1	1	Previous use (pre-fire) was OFFICE BUILDING		
PARADISE	6083 MAXWELL DR	95969	053-030-011-000		TC	CC	0	20	0.26	Vacant	YES - Planned	NO - Privately-Owned	Available	Not Used in Prior Housing Element	0	0	1	1	Previous use (pre-fire) was OFFICE BUILDING		
PARADISE	8226 SKYWAY	95969	051-142-012-000		TC	CC	0	20	0.35	Vacant	YES - Planned	NO - Privately-Owned	Available	Not Used in Prior Housing Element	0	0	1	1	Previous use (pre-fire) was COMMERCIAL		
PARADISE	8064 SKYWAY	95969	051-153-006-000		TC	CC	0	20	0.29	Vacant	YES - Planned	NO - Privately-Owned	Available	Not Used in Prior Housing Element	0	0	1	1	Previous use (pre-fire) was OFFICE BUILDING		
PARADISE	8092 SKYWAY	95969	051-153-011-000		TC	CC	0	20	0.24	Vacant	YES - Planned	NO - Privately-Owned	Available	Not Used in Prior Housing Element	0	0	1	1	Previous use (pre-fire) was SINGLE FAMILY RESIDENCE		
PARADISE	8084 SKYWAY	95969	051-153-012-000		TC	CC	0	20	0.25	Vacant	YES - Planned	NO - Privately-Owned	Available	Not Used in Prior Housing Element	0	0	1	1	Previous use (pre-fire) was RETAIL		
PARADISE	7745 SKYWAY	95969	051-163-006-000		TC	CC	0	20	0.31	Vacant	YES - Planned	NO - Privately-Owned	Available	Not Used in Prior Housing Element	0	0	1	1	Previous use (pre-fire) was SINGLE FAMILY RESIDENCE		
PARADISE	8983 SKYWAY	95969	050-060-080-000		TC	CC	0	20	0.44	Vacant	YES - Planned	NO - Privately-Owned	Available	Not Used in Prior Housing Element	0	0	1	1	Previous use (pre-fire) was RETAIL		
PARADISE	8969 SKYWAY	95969	050-060-072-000		TC	CC	0	20	0.32	Vacant	YES - Planned	NO - Privately-Owned	Available	Not Used in Prior Housing Element	0	0	1	1	Previous use (pre-fire) was COMMERCIAL		
PARADISE	5799 CLARK RD	95969	054-040-117-000		TC	CC	0	20	0.23	Vacant	YES - Planned	NO - Privately-Owned	Available	Not Used in Prior Housing Element	0	0	1	1	Previous use (pre-fire) was OFFICE BUILDING		
PARADISE	5781 CLARK RD	95969	054-040-143-000		TC	CC	0	20	0.31	Vacant	YES - Planned	NO - Privately-Owned	Available	Not Used in Prior Housing Element	0	0	1	1	Previous use (pre-fire) was RETAIL		
PARADISE	5657 CLARK RD	95969	054-050-029-000		TC	CC	0	20	0.44	Vacant	YES - Planned	NO - Privately-Owned	Available	Not Used in Prior Housing Element	0	0	1	1	Previous use (pre-fire) was OFFICE BUILDING		
PARADISE	5667 CLARK RD	95969	054-050-027-000		TC	CC	0	20	0.39	Vacant	YES - Planned	NO - Privately-Owned	Available	Not Used in Prior Housing Element	0	0	1	1	Previous use (pre-fire) was RETAIL		
PARADISE	7707 SKYWAY	95969	051-163-021-000		TC	CC	0	20	0.36	Vacant	YES - Planned	NO - Privately-Owned	Available	Not Used in Prior Housing Element	0	0	1	1	Previous use (pre-fire) was SINGLE FAMILY RESIDENCE		
PARADISE	6410 CLARK RD	95969	050-200-085-000		TC	CC	0	20	0.29	Vacant	YES - Planned	NO - Privately-Owned	Available	Not Used in Prior Housing Element	0	0	1	1	Previous use (pre-fire) was RETAIL		
PARADISE	684 ELLIOTT RD	95969	052-121-004-000		CC	CB	0	30	0.24	Vacant	YES - Planned	NO - Privately-Owned	Available	Not Used in Prior Housing Element	0	0	1	1	Previous use (pre-fire) was SINGLE FAMILY RESIDENCE		
PARADISE	6345 SKYWAY	95969	052-121-034-000		CC	CB	0	30	0.17	Vacant	YES - Planned	NO - Privately-Owned	Available	Not Used in Prior Housing Element	0	0	1	1	Previous use (pre-fire) was COMMERCIAL		
PARADISE	6457 SKYWAY	95969	052-121-046-000		CC	CB	0	30	0.22	Vacant	YES - Planned	NO - Privately-Owned	Available	Not Used in Prior Housing Element	0	0	1	1	Previous use (pre-fire) was OFFICE BUILDING		
PARADISE	739 FIR ST	95969	052-141-011-000		CC	CB	0	30	0.29	Vacant	YES - Planned	NO - Privately-Owned	Available	Not Used in Prior Housing Element	0	0	1	1	Previous use (pre-fire) was RETAIL		
PARADISE	5859 ALMOND ST	95969	052-141-003-000		CC	CB	0	30	0.2	Vacant	YES - Planned	NO - Privately-Owned	Available	Not Used in Prior Housing Element	0	0	1	1	Previous use (pre-fire) was SINGLE FAMILY RESIDENCE		
PARADISE	5789 ALMOND ST	95969	052-141-007-000		CC	CB	0	30	0.21	Vacant	YES - Planned	NO - Privately-Owned	Available	Not Used in Prior Housing Element	0	0	1	1	Previous use (pre-fire) was SINGLE FAMILY RESIDENCE		
PARADISE	5777 ALMOND ST	95969	052-141-008-000		CC	CB	0	30	0.17	Vacant	YES - Planned	NO - Privately-Owned	Available	Not Used in Prior Housing Element	0	0	1	1	Previous use (pre-fire) was SINGLE FAMILY RESIDENCE		
PARADISE	5757 ALMOND ST	95969	052-141-009-000		CC	CB	0	30	0.17	Vacant	YES - Planned	NO - Privately-Owned	Available	Not Used in Prior Housing Element	0	0	1	1	Previous use (pre-fire) was OFFICE BUILDING		
PARADISE	757 FIR ST	95969	052-141-010-000		CC	CB	0	30	0.17	Vacant	YES - Planned	NO - Privately-Owned	Available	Not Used in Prior Housing Element	0	0	1	1	Previous use (pre-fire) was COMMERCIAL		
PARADISE	703 FIR ST	95969	052-141-026-000		CC	CB	0	30	0.2	Vacant	YES - Planned	NO - Privately-Owned	Available	Not Used in Prior Housing Element	0	0	1	1	Previous use (pre-fire) was SINGLE FAMILY RESIDENCE		
PARADISE	6276 SKYWAY	95969	052-141-032-000		CC	CB	0	30	0.29	Vacant	YES - Planned	NO - Privately-Owned	Available	Not Used in Prior Housing Element	0	0	1	1	Previous use (pre-fire) was RETAIL		
PARADISE	6931 SKYWAY	95969	052-060-016-000		TC	CC	0	20	0.35	Vacant	YES - Planned	NO - Privately-Owned	Available	Not Used in Prior Housing Element	0	0	1	1	Previous use (pre-fire) was OFFICE BUILDING		
PARADISE	6165 CENTER ST	95969	052-060-044-000		TC	CC	0	20	0.44	Vacant	YES - Planned	NO - Privately-Owned	Available	Not Used in Prior Housing Element	0	0	1	1	Previous use (pre-fire) was COMMERCIAL		
PARADISE	784 LUTHER DR	95969	052-080-069-000		TR	TR 1/3	0	20	0.31	Vacant	YES - Planned	NO - Privately-Owned	Available	Not Used in Prior Housing Element	0	0	1	1	Previous use (pre-fire) was SINGLE FAMILY RESIDENCE	Assumes rezoning to C-S	
PARADISE	3858 HONEY RUN RD	95969	052-193-017-000		TR	TR 1/3	0	30	2.45	Vacant	YES - Planned	NO - Privately-Owned	Available	Not Used in Prior Housing Element	3	6	26	35	Previous use (pre-fire) was SINGLE FAMILY RESIDENCE	Assumes rezoning to C-B	
PARADISE	LUTHER	95969	052-080-084-000		TR	TR 1/3	0	20	0.23	Vacant	YES - Planned	NO - Privately-Owned	Available	Not Used in Prior Housing Element	0	0	1	1	Assumes rezoning to C-S		
PARADISE	797 LUTHER DR	95969	052-080-047-000		TR	TR 1/3	0	20	0.41	Vacant	YES - Planned	NO - Privately-Owned	Available	Not Used in Prior Housing Element	0	0	1	1	Assumes rezoning to C-S		
PARADISE	805 LUTHER DR	95969	052-080-083-000		TR	TR 1/3	0	20	0.48	Vacant	YES - Planned	NO - Privately-Owned	Available	Not Used in Prior Housing Element	0	0	2	2	Assumes rezoning to C-S		
PARADISE	786 LUTHER DR	95969	052-080-068-000		TR	TR 1/3	0	20	0.35	Vacant	YES - Planned	NO - Privately-Owned	Available	Not Used in Prior Housing Element	0	0	1	1	Assumes rezoning to C-S		
PARADISE	804 LUTHER DR APT 1	95969	052-080-089-000	B	TR	TR 1/3	0	20	0.52	Vacant	YES - Planned	NO - Privately-Owned									

APPENDIX C: SITES INVENTORY

Jurisdiction Name	Site Address/Intersection	5 Digit ZIP Code	Assessor Parcel Number	Consolidated Sites	General Plan Designation (Current)	Zoning Designation (Current)	Minimum Density Allowed (units/acre)	Max Density Allowed (units/acre)	Parcel Size (Acres)	Existing Use/Vacancy	Infrastructure	Publicly-Owned	Site Status	Identified in Last/Last Two Planning Cycle(s)	Lower Income Capacity	Moderate Income Capacity	Above Moderate Income Capacity	Total Capacity	Optional Information1	Optional Information2	Optional Information3
PARADISE	1000 BROOKWOOD CIR	95969	053-080-038-000		TR	TR 1/3	0	30	0.51	Vacant	YES - Planned	NO - Privately-Owned	Available	Not Used in Prior Housing Element	0	1	5	6	Assumes rezoning to C-C		
PARADISE	8634 SKYWAY	95969	051-102-047-000		TR	TR 1/3	0	2	2.29	Vacant	YES - Planned	NO - Privately-Owned	Available	Not Used in Prior Housing Element	0	0	2	2	Previous use (pre-fire) was COMMERCIAL	Maximum density of 2 is per site (not per acre)	
PARADISE	1017 ROCHELLE LN	95969	051-164-040-000		MR	MF	0	30	0.26	Vacant	YES - Planned	NO - Privately-Owned	Available	Not Used in Prior Housing Element	0	0	3	3			
PARADISE	3631 CONNIE CIR APT B	95969	051-440-002-000	A	MR	MF	0	30	0	Vacant	YES - Planned	NO - Privately-Owned	Available	Not Used in Prior Housing Element							
PARADISE	3631 CONNIE CIR APT C	95969	051-440-003-000	A	MR	MF	0	30	0	Vacant	YES - Planned	NO - Privately-Owned	Available	Not Used in Prior Housing Element					This parcel is excluded in the inventory count given it is a condo parcel.		
PARADISE	3631 CONNIE CIR APT D	95969	051-440-004-000	A	MR	MF	0	30	0	Vacant	YES - Planned	NO - Privately-Owned	Available	Not Used in Prior Housing Element					This parcel is excluded in the inventory count given it is a condo parcel.		
PARADISE	3619 CONNIE CIR APT A	95969	051-440-005-000	A	MR	MF	0	30	0	Vacant	YES - Planned	NO - Privately-Owned	Available	Not Used in Prior Housing Element					This parcel is excluded in the inventory count given it is a condo parcel.		
PARADISE	3619 CONNIE CIR APT B	95969	051-440-006-000	A	MR	MF	0	30	0	Vacant	YES - Planned	NO - Privately-Owned	Available	Not Used in Prior Housing Element					This parcel is excluded in the inventory count given it is a condo parcel.		
PARADISE	3619 CONNIE CIR APT C	95969	051-440-007-000	A	MR	MF	0	30	0	Vacant	YES - Planned	NO - Privately-Owned	Available	Not Used in Prior Housing Element					This parcel is excluded in the inventory count given it is a condo parcel.		
PARADISE	3619 CONNIE CIR APT D	95969	051-440-008-000	A	MR	MF	0	30	0	Vacant	YES - Planned	NO - Privately-Owned	Available	Not Used in Prior Housing Element					This parcel is excluded in the inventory count given it is a condo parcel.		
PARADISE	3605 CONNIE CIR APT A	95969	051-440-009-000	A	MR	MF	0	30	0	Vacant	YES - Planned	NO - Privately-Owned	Available	Not Used in Prior Housing Element					This parcel is excluded in the inventory count given it is a condo parcel.		
PARADISE	3605 CONNIE CIR APT B	95969	051-440-010-000	A	MR	MF	0	30	0	Vacant	YES - Planned	NO - Privately-Owned	Available	Not Used in Prior Housing Element					This parcel is excluded in the inventory count given it is a condo parcel.		
PARADISE	3605 CONNIE CIR APT C	95969	051-440-011-000	A	MR	MF	0	30	0	Vacant	YES - Planned	NO - Privately-Owned	Available	Not Used in Prior Housing Element					This parcel is excluded in the inventory count given it is a condo parcel.		
PARADISE	3605 CONNIE CIR APT D	95969	051-440-012-000	A	MR	MF	0	30	0	Vacant	YES - Planned	NO - Privately-Owned	Available	Not Used in Prior Housing Element					This parcel is excluded in the inventory count given it is a condo parcel.		
PARADISE	3593 CONNIE CIR APT A	95969	051-440-013-000	A	MR	MF	0	30	0	Vacant	YES - Planned	NO - Privately-Owned	Available	Not Used in Prior Housing Element					This parcel is excluded in the inventory count given it is a condo parcel.		
PARADISE	3593 CONNIE CIR APT B	95969	051-440-014-000	A	MR	MF	0	30	0	Vacant	YES - Planned	NO - Privately-Owned	Available	Not Used in Prior Housing Element					This parcel is excluded in the inventory count given it is a condo parcel.		
PARADISE	3593 CONNIE CIR APT C	95969	051-440-015-000	A	MR	MF	0	30	0	Vacant	YES - Planned	NO - Privately-Owned	Available	Not Used in Prior Housing Element					This parcel is excluded in the inventory count given it is a condo parcel.		
PARADISE	3593 CONNIE CIR APT D	95969	051-440-016-000	A	MR	MF	0	30	0	Vacant	YES - Planned	NO - Privately-Owned	Available	Not Used in Prior Housing Element					This parcel is excluded in the inventory count given it is a condo parcel.		
PARADISE	3606 CONNIE CIR APT A	95969	051-440-017-000	A	MR	MF	0	30	0	Vacant	YES - Planned	NO - Privately-Owned	Available	Not Used in Prior Housing Element					This parcel is excluded in the inventory count given it is a condo parcel.		
PARADISE	3606 CONNIE CIR APT B	95969	051-440-018-000	A	MR	MF	0	30	0	Vacant	YES - Planned	NO - Privately-Owned	Available	Not Used in Prior Housing Element					This parcel is excluded in the inventory count given it is a condo parcel.		
PARADISE	3606 CONNIE CIR APT C	95969	051-440-019-000	A	MR	MF	0	30	0	Vacant	YES - Planned	NO - Privately-Owned	Available	Not Used in Prior Housing Element					This parcel is excluded in the inventory count given it is a condo parcel.		
PARADISE	3606 CONNIE CIR APT D	95969	051-440-020-000	A	MR	MF	0	30	0	Vacant	YES - Planned	NO - Privately-Owned	Available	Not Used in Prior Housing Element					This parcel is excluded in the inventory count given it is a condo parcel.		
PARADISE	3622 CONNIE CIR APT A	95969	051-440-021-000	A	MR	MF	0	30	0	Vacant	YES - Planned	NO - Privately-Owned	Available	Not Used in Prior Housing Element					This parcel is excluded in the inventory count given it is a condo parcel.		
PARADISE	3622 CONNIE CIR APT B	95969	051-440-022-000	A	MR	MF	0	30	0	Vacant	YES - Planned	NO - Privately-Owned	Available	Not Used in Prior Housing Element					This parcel is excluded in the inventory count given it is a condo parcel.		
PARADISE	3622 CONNIE CIR APT C	95969	051-440-023-000	A	MR	MF	0	30	0	Vacant	YES - Planned	NO - Privately-Owned	Available	Not Used in Prior Housing Element					This parcel is excluded in the inventory count given it is a condo parcel.		
PARADISE	3622 CONNIE CIR APT D	95969	051-440-024-000	A	MR	MF	0	30	0	Vacant	YES - Planned	NO - Privately-Owned	Available	Not Used in Prior Housing Element					This parcel is excluded in the inventory count given it is a condo parcel.		
PARADISE	3549 CONNIE CIR APT A	95969	051-440-025-000	A	MR	MF	0	30	0	Vacant	YES - Planned	NO - Privately-Owned	Available	Not Used in Prior Housing Element					This parcel is excluded in the inventory count given it is a condo parcel.		
PARADISE	3549 CONNIE CIR APT B	95969	051-440-026-000	A	MR	MF	0	30	0	Vacant	YES - Planned	NO - Privately-Owned	Available	Not Used in Prior Housing Element					This parcel is excluded in the inventory count given it is a condo parcel.		
PARADISE	3549 CONNIE CIR APT C	95969	051-440-027-000	A	MR	MF	0	30	0	Vacant	YES - Planned	NO - Privately-Owned	Available	Not Used in Prior Housing Element					This parcel is excluded in the inventory count given it is a condo parcel.		
PARADISE	3549 CONNIE CIR APT D	95969	051-440-028-000	A	MR	MF	0	30	0	Vacant	YES - Planned	NO - Privately-Owned	Available	Not Used in Prior Housing Element					This parcel is excluded in the inventory count given it is a condo parcel.		
PARADISE	3559 CONNIE CIR APT A	95969	051-440-029-000	A	MR	MF	0	30	0	Vacant	YES - Planned	NO - Privately-Owned	Available	Not Used in Prior Housing Element					This parcel is excluded in the inventory count given it is a condo parcel.		
PARADISE	3559 CONNIE CIR APT B	95969	051-440-030-000	A	MR	MF	0	30	0	Vacant	YES - Planned	NO - Privately-Owned	Available	Not Used in Prior Housing Element					This parcel is excluded in the inventory count given it is a condo parcel.		
PARADISE	3559 CONNIE CIR APT C	95969	051-440-031-000	A	MR	MF	0	30	0	Vacant	YES - Planned	NO - Privately-Owned	Available	Not Used in Prior Housing Element					This parcel is excluded in the inventory count given it is a condo parcel.		
PARADISE	3559 CONNIE CIR APT D	95969	051-440-032-000	A	MR	MF	0	30	0	Vacant	YES - Planned	NO - Privately-Owned	Available	Not Used in Prior Housing Element					This parcel is excluded in the inventory count given it is a condo parcel.		
PARADISE	3569 CONNIE CIR APT A	95969	051-440-033-000	A	MR	MF	0	30	0	Vacant	YES - Planned	NO - Privately-Owned	Available	Not Used in Prior Housing Element					This parcel is excluded in the inventory count given it is a condo parcel.		
PARADISE	3569 CONNIE CIR APT B	95969	051-440-034-000	A	MR	MF	0	30	0	Vacant	YES - Planned	NO - Privately-Owned	Available	Not Used in Prior Housing Element					This parcel is excluded in the inventory count given it is a condo parcel.		
PARADISE	3569 CONNIE CIR APT C	95969	051-440-035-000	A	MR	MF	0	30	0	Vacant	YES - Planned	NO - Privately-Owned	Available	Not Used in Prior Housing Element					This parcel is excluded in the inventory count given it is a condo parcel.		
PARADISE	3569 CONNIE CIR APT D	95969	051-440-036-000	A	MR	MF	0	30	0	Vacant	YES - Planned	NO - Privately-Owned	Available	Not Used in Prior Housing Element					This parcel is excluded in the inventory count given it is a condo parcel.		
PARADISE	3581 CONNIE CIR APT A	95969	051-440-037-000	A	MR	MF	0	30	0	Vacant	YES - Planned	NO - Privately-Owned	Available	Not Used in Prior Housing Element					This parcel is excluded in the inventory count given it is a condo parcel.		
PARADISE	3581 CONNIE CIR APT B	95969	051-440-038-000	A	MR	MF	0	30	0	Vacant	YES - Planned	NO - Privately-Owned	Available	Not Used in Prior Housing Element					This parcel is excluded in the inventory count given it is a condo parcel.		
PARADISE	3581 CONNIE CIR APT C	95969	051-440-039-000	A	MR	MF	0	30	0	Vacant	YES - Planned	NO - Privately-Owned	Available	Not Used in Prior Housing Element					This parcel is excluded in the inventory count given it is a condo parcel.		
PARADISE	3581 CONNIE CIR APT D	95969	051-440-040-000	A	MR	MF	0	30	0	Vacant	YES - Planned	NO - Privately-Owned	Available	Not Used in Prior Housing Element					This parcel is excluded in the inventory count given it is a condo parcel.		
PARADISE	5811 BLACK OLIVE DR	95969	052-142-019-000	D	CC	CB	0	30	0.4	Vacant	YES - Planned	NO - Privately-Owned	Available	Not Used in Prior Housing Element	0	0	2	2			
PARADISE	732 WILLOW/5851 BLACK OLIVE DR	95969	052-142-020-000		CC	CB	0	30	0.4	Vacant	YES - Planned	NO - Privately-Owned	Pending Project	Not Used in Prior Housing Element	0	0	2	2			
PARADISE	5754 BLACK OLIVE DR	95969	052-143-002-000		MR	MF	0	30	0.21	Vacant	YES - Planned	NO - Privately-Owned	Available	Used in Prior Housing Element - NonVacant	0	0	2	2			
PARADISE	5848 BLACK OLIVE DR	95969	052-160-016-000		MR	MF	0	30	0.27	Vacant	YES - Planned	NO - Privately-Owned	Available	Used in Prior Housing Element - NonVacant	0	0	3	3			
PARADISE	5995 MAXWELL DR	95969	053-030-020-000		MR	MF	0	30	0.44	Vacant	YES - Planned	NO - Privately-Owned	Available	Not Used in Prior Housing Element	0	0	5	5			
PARADISE	5979 MAXWELL DR	95969	053-030-023-000		MR	MF	0	30	0.17	Vacant	YES - Planned	NO - Privately-Owned	Available	Not Used in Prior Housing Element	0	0	2	2			
PARADISE	6075 MAXWELL DR	95969	053-030-036-000		MR	MF	0	30	0.2	Vacant	YES - Planned	NO - Privately-Owned	Available	Not Used in Prior Housing Element	0	0	2	2			
PARADISE	5975 MAXWELL DR APT 2	95969	053-380-002-000	F	MR	MF	0	30	0	Vacant	YES - Planned	NO - Privately-Owned	Available	Not Used in Prior Housing Element					This parcel is excluded in the count given it is a condo parcel.		
PARADISE	5975 MAXWELL DR APT 3	95969	053-380-003-000	F	MR	MF	0	30	0	Vacant	YES - Planned	NO - Privately-Owned	Available	Not Used in Prior Housing Element					This parcel is excluded in the count given it is a condo parcel.		
PARADISE	5975 MAXWELL DR APT 4	95969	053-380-004-000	F	MR	MF	0	30	0	Vacant	YES - Planned	NO - Privately-Owned	Available	Not Used in Prior Housing Element					This parcel is excluded in the count given it is a condo parcel.		
PARADISE	5975 MAXWELL DR APT 5	95969	053-380-005-000	F	MR	MF	0	30	0	Vacant	YES - Planned	NO - Privately-Owned	Available	Not Used in Prior Housing Element					This parcel is excluded in the count given it is a condo parcel.		
PARADISE	5975 MAXWELL DR APT 6	95969	053-380-006-000	F	MR	MF	0	30	0	Vacant	YES - Planned	NO - Privately-Owned	Available	Not Used in Prior Housing Element					This parcel is excluded in the count given it is a condo parcel.		

APPENDIX C: SITES INVENTORY

Jurisdiction Name	Site Address/Intersection	5 Digit ZIP Code	Assessor Parcel Number	Consolidated Sites	General Plan Designation (Current)	Zoning Designation (Current)	Minimum Density Allowed (units/acre)	Max Density Allowed (units/acre)	Parcel Size (Acres)	Existing Use/Vacancy	Infrastructure	Publicly-Owned	Site Status	Identified in Last/Last Two Planning Cycle(s)	Lower Income Capacity	Moderate Income Capacity	Above Moderate Income Capacity	Total Capacity	Optional Information1	Optional Information2	Optional Information3
PARADISE	5975 MAXWELL DR APT 7	95969	053-380-007-000	F	MR	MF	0	30	0	Vacant	YES - Planned	NO - Privately-Owned	Available	Not Used in Prior Housing Element					This parcel is excluded in the count given it is a condo parcel.		
PARADISE	5975 MAXWELL DR APT 8	95969	053-380-008-000	F	MR	MF	0	30	0	Vacant	YES - Planned	NO - Privately-Owned	Available	Not Used in Prior Housing Element					This parcel is excluded in the count given it is a condo parcel.		
PARADISE	5975 MAXWELL DR APT 9	95969	053-380-009-000	F	MR	MF	0	30	0	Vacant	YES - Planned	NO - Privately-Owned	Available	Not Used in Prior Housing Element					This parcel is excluded in the count given it is a condo parcel.		
PARADISE	5975 MAXWELL DR APT 10	95969	053-380-010-000	F	MR	MF	0	30	0	Vacant	YES - Planned	NO - Privately-Owned	Available	Not Used in Prior Housing Element					This parcel is excluded in the count given it is a condo parcel.		
PARADISE	5975 MAXWELL DR APT 11	95969	053-380-011-000	F	MR	MF	0	30	0	Vacant	YES - Planned	NO - Privately-Owned	Available	Not Used in Prior Housing Element					This parcel is excluded in the count given it is a condo parcel.		
PARADISE	5975 MAXWELL DR APT 12	95969	053-380-012-000	F	MR	MF	0	30	0	Vacant	YES - Planned	NO - Privately-Owned	Available	Not Used in Prior Housing Element					This parcel is excluded in the count given it is a condo parcel.		
PARADISE	5975 MAXWELL DR APT 13	95969	053-380-013-000	F	MR	MF	0	30	0	Vacant	YES - Planned	NO - Privately-Owned	Available	Not Used in Prior Housing Element					This parcel is excluded in the count given it is a condo parcel.		
PARADISE	5975 MAXWELL DR APT 14	95969	053-380-014-000	F	MR	MF	0	30	0	Vacant	YES - Planned	NO - Privately-Owned	Available	Not Used in Prior Housing Element					This parcel is excluded in the count given it is a condo parcel.		
PARADISE	5975 MAXWELL DR APT 15	95969	053-380-015-000	F	MR	MF	0	30	0	Vacant	YES - Planned	NO - Privately-Owned	Available	Not Used in Prior Housing Element					This parcel is excluded in the count given it is a condo parcel.		
PARADISE	5975 MAXWELL DR APT 16	95969	053-380-016-000	F	MR	MF	0	30	0	Vacant	YES - Planned	NO - Privately-Owned	Available	Not Used in Prior Housing Element					This parcel is excluded in the count given it is a condo parcel.		
PARADISE	5975 MAXWELL DR APT 17	95969	053-380-017-000	F	MR	MF	0	30	0	Vacant	YES - Planned	NO - Privately-Owned	Available	Not Used in Prior Housing Element					This parcel is excluded in the count given it is a condo parcel.		
PARADISE	5975 MAXWELL DR APT 18	95969	053-380-018-000	F	MR	MF	0	30	0	Vacant	YES - Planned	NO - Privately-Owned	Available	Not Used in Prior Housing Element					This parcel is excluded in the count given it is a condo parcel.		
PARADISE	5975 MAXWELL DR APT 19	95969	053-380-019-000	F	MR	MF	0	30	0	Vacant	YES - Planned	NO - Privately-Owned	Available	Not Used in Prior Housing Element					This parcel is excluded in the count given it is a condo parcel.		
PARADISE	5975 MAXWELL DR APT 20	95969	053-380-020-000	F	MR	MF	0	30	0	Vacant	YES - Planned	NO - Privately-Owned	Available	Not Used in Prior Housing Element					This parcel is excluded in the count given it is a condo parcel.		
PARADISE	5975 MAXWELL DR APT 21	95969	053-380-021-000	F	MR	MF	0	30	0	Vacant	YES - Planned	NO - Privately-Owned	Available	Not Used in Prior Housing Element					This parcel is excluded in the count given it is a condo parcel.		
PARADISE	5975 MAXWELL DR APT 22	95969	053-380-022-000	F	MR	MF	0	30	0	Vacant	YES - Planned	NO - Privately-Owned	Available	Not Used in Prior Housing Element					This parcel is excluded in the count given it is a condo parcel.		
PARADISE	5975 MAXWELL DR APT 23	95969	053-380-023-000	F	MR	MF	0	30	0	Vacant	YES - Planned	NO - Privately-Owned	Available	Not Used in Prior Housing Element					This parcel is excluded in the count given it is a condo parcel.		
PARADISE	5975 MAXWELL DR APT 24	95969	053-380-024-000	F	MR	MF	0	30	0	Vacant	YES - Planned	NO - Privately-Owned	Available	Not Used in Prior Housing Element					This parcel is excluded in the count given it is a condo parcel.		
PARADISE	5975 MAXWELL DR APT 25	95969	053-380-025-000	F	MR	MF	0	30	0	Vacant	YES - Planned	NO - Privately-Owned	Available	Not Used in Prior Housing Element					This parcel is excluded in the count given it is a condo parcel.		
PARADISE	5975 MAXWELL DR APT 26	95969	053-380-026-000	F	MR	MF	0	30	0	Vacant	YES - Planned	NO - Privately-Owned	Available	Not Used in Prior Housing Element					This parcel is excluded in the count given it is a condo parcel.		
PARADISE	5975 MAXWELL DR APT 27	95969	053-380-027-000	F	MR	MF	0	30	0	Vacant	YES - Planned	NO - Privately-Owned	Available	Not Used in Prior Housing Element					This parcel is excluded in the count given it is a condo parcel.		
PARADISE	5975 MAXWELL DR APT 28	95969	053-380-028-000	F	MR	MF	0	30	0	Vacant	YES - Planned	NO - Privately-Owned	Available	Not Used in Prior Housing Element					This parcel is excluded in the count given it is a condo parcel.		
PARADISE	5975 MAXWELL DR APT 29	95969	053-380-029-000	F	MR	MF	0	30	0	Vacant	YES - Planned	NO - Privately-Owned	Available	Not Used in Prior Housing Element					This parcel is excluded in the count given it is a condo parcel.		
PARADISE	5975 MAXWELL DR APT 30	95969	053-380-030-000	F	MR	MF	0	30	0	Vacant	YES - Planned	NO - Privately-Owned	Available	Not Used in Prior Housing Element					This parcel is excluded in the count given it is a condo parcel.		
PARADISE	5975 MAXWELL DR APT 31	95969	053-380-031-000	F	MR	MF	0	30	0	Vacant	YES - Planned	NO - Privately-Owned	Available	Not Used in Prior Housing Element					This parcel is excluded in the count given it is a condo parcel.		
PARADISE	5975 MAXWELL DR APT 32	95969	053-380-032-000	F	MR	MF	0	30	0	Vacant	YES - Planned	NO - Privately-Owned	Available	Not Used in Prior Housing Element					This parcel is excluded in the count given it is a condo parcel.		
PARADISE	5975 MAXWELL DR APT 33	95969	053-380-033-000	F	MR	MF	0	30	0	Vacant	YES - Planned	NO - Privately-Owned	Available	Not Used in Prior Housing Element					This parcel is excluded in the count given it is a condo parcel.		
PARADISE	5975 MAXWELL DR APT 34	95969	053-380-034-000	F	MR	MF	0	30	0	Vacant	YES - Planned	NO - Privately-Owned	Available	Not Used in Prior Housing Element					This parcel is excluded in the count given it is a condo parcel.		
PARADISE	5975 MAXWELL DR APT 35	95969	053-380-035-000	F	MR	MF	0	30	0	Vacant	YES - Planned	NO - Privately-Owned	Available	Not Used in Prior Housing Element					This parcel is excluded in the count given it is a condo parcel.		
PARADISE	5975 MAXWELL DR APT 36	95969	053-380-036-000	F	MR	MF	0	30	0	Vacant	YES - Planned	NO - Privately-Owned	Available	Not Used in Prior Housing Element					This parcel is excluded in the count given it is a condo parcel.		
PARADISE	5975 MAXWELL DR APT 37	95969	053-380-037-000	F	MR	MF	0	30	0	Vacant	YES - Planned	NO - Privately-Owned	Available	Not Used in Prior Housing Element					This parcel is excluded in the count given it is a condo parcel.		
PARADISE	5975 MAXWELL DR APT 38	95969	053-380-038-000	F	MR	MF	0	30	0	Vacant	YES - Planned	NO - Privately-Owned	Available	Not Used in Prior Housing Element					This parcel is excluded in the count given it is a condo parcel.		
PARADISE	5975 MAXWELL DR APT 39	95969	053-380-039-000	F	MR	MF	0	30	0	Vacant	YES - Planned	NO - Privately-Owned	Available	Not Used in Prior Housing Element					This parcel is excluded in the count given it is a condo parcel.		
PARADISE	5975 MAXWELL DR APT 40	95969	053-380-040-000	F	MR	MF	0	30	0	Vacant	YES - Planned	NO - Privately-Owned	Available	Not Used in Prior Housing Element					This parcel is excluded in the count given it is a condo parcel.		
PARADISE	5975 MAXWELL DR APT 41	95969	053-380-041-000	F	MR	MF	0	30	0	Vacant	YES - Planned	NO - Privately-Owned	Available	Not Used in Prior Housing Element					This parcel is excluded in the count given it is a condo parcel.		
PARADISE	5975 MAXWELL DR APT 42	95969	053-380-042-000	F	MR	MF	0	30	0	Vacant	YES - Planned	NO - Privately-Owned	Available	Not Used in Prior Housing Element					This parcel is excluded in the count given it is a condo parcel.		
PARADISE	5975 MAXWELL DR APT 43	95969	053-380-043-000	F	MR	MF	0	30	0	Vacant	YES - Planned	NO - Privately-Owned	Available	Not Used in Prior Housing Element					This parcel is excluded in the count given it is a condo parcel.		
PARADISE	5975 MAXWELL DR APT 44	95969	053-380-044-000	F	MR	MF	0	30	0	Vacant	YES - Planned	NO - Privately-Owned	Available	Not Used in Prior Housing Element					This parcel is excluded in the count given it is a condo parcel.		
PARADISE	8435 SKYWAY	95969	051-104-032-000		CS	CS	0	20	0.48	Vacant	YES - Planned	NO - Privately-Owned	Available	Not Used in Prior Housing Element	0	0		2	2	Previous use (pre-fire) was SINGLE FAMILY RESIDENCE	
PARADISE	8471 SKYWAY	95969	051-104-166-000		CS	CS	0	20	0.45	Vacant	YES - Planned	NO - Privately-Owned	Available	Not Used in Prior Housing Element	0	0		2	2	Previous use (pre-fire) was SINGLE FAMILY RESIDENCE	
PARADISE	6014 CLARK RD	95969	053-103-044-000		TC	CC	0	20	0.48	Vacant	YES - Planned	NO - Privately-Owned	Available	Not Used in Prior Housing Element	0	0		2	2	Previous use (pre-fire) was RETAIL	
PARADISE	5998 WILLIAMS DR	95969	053-080-034-000		MR	MF	0	30	0.29	Vacant	YES - Planned	NO - Privately-Owned	Available	Not Used in Prior Housing Element	0	0		3	3	Previous use (pre-fire) was SINGLE FAMILY RESIDENCE	
PARADISE	5734 BLACK OLIVE DR	95969	052-143-001-000		MR	MF	0	30	0.28	Vacant	YES - Planned	NO - Privately-Owned	Available	Not Used in Prior Housing Element	0	0		3	3	Previous use (pre-fire) was SINGLE FAMILY RESIDENCE	
PARADISE	5669 ALMOND ST	95969	052-201-029-000		CC	CB	0	30	0.32	Vacant	YES - Planned	NO - Privately-Owned	Available	Not Used in Prior Housing Element	0	0		2	2	Previous use (pre-fire) was COMMERCIAL	
PARADISE	6036 FOSTER RD	95969	052-201-031-000		CC	CB	0	30	0.39	Vacant	YES - Planned	NO - Privately-Owned	Available	Not Used in Prior Housing Element	0	0		2	2	Previous use (pre-fire) was COMMERCIAL	
PARADISE	6196 SKYWAY	95969	052-201-038-000		CC	CB	0	30	0.31	Vacant	YES - Planned	NO - Privately-Owned	Available	Not Used in Prior Housing Element	0	0		2	2	Previous use (pre-fire) was RETAIL	
PARADISE	6052 FOSTER RD	95969	052-201-039-000		CC	CB	0	30	0.35	Vacant	YES - Planned	NO - Privately-Owned	Available	Not Used in Prior Housing Element	0	0		2	2	Previous use (pre-fire) was COMMERCIAL	
PARADISE	175 PEARSON RD	95969	052-222-018-000		CC	CB	0	30	0.33	Vacant	YES - Planned	NO - Privately-Owned	Available	Not Used in Prior Housing Element	0	0		2	2	Previous use (pre-fire) was RETAIL	
PARADISE	153 PEARSON RD	95969	052-222-019-000		CC	CB	0	30	0.33	Vacant	YES - Planned	NO - Privately-Owned	Available	Not Used in Prior Housing Element	0	0		2	2	Previous use (pre-fire) was OFFICE BUILDING	
PARADISE	99 PEARSON RD	95969	052-194-003-000		CC	CB	0	30	0.46	Vacant	YES - Planned	NO - Privately-Owned	Available	Not Used in Prior Housing Element	0	0		3	3	Previous use (pre-fire) was COMMERCIAL	
PARADISE	5675 SKYWAY	95969	052-182-085-000		TC	CC	0	20	0.48	Vacant	YES - Planned	NO - Privately-Owned	Available	Not Used in Prior Housing Element	0	0		2	2	Previous use (pre-fire) was SINGLE FAMILY RESIDENCE	
PARADISE	5742 SKYWAY	95969	052-250-084-000		TC	CC	0	20	0.48	Vacant	YES - Planned	NO - Privately-Owned	Available	Not Used in Prior Housing Element	0	0		2	2	Previous use (pre-fire) was RETAIL	
PARADISE	5989 MAXWELL DR	95969	053-030-021-000		MR	MF	0	30	0.34	Vacant	YES - Planned	NO - Privately-Owned	Available	Not Used in Prior Housing Element	0	0		4	4	Previous use (pre-fire) was SINGLE FAMILY RESIDENCE	
PARADISE	6003 MAXWELL DR	95969	053-030-019-000		MR	MF	0	30	0.48	Vacant	YES - Planned	NO - Privately-Owned	Available	Not Used in Prior Housing Element	0	0		6	6	Previous use (pre-fire) was SINGLE FAMILY RESIDENCE	

APPENDIX C: SITES INVENTORY

Jurisdiction Name	Site Address/Intersection	5 Digit ZIP Code	Assessor Parcel Number	Consolidated Sites	General Plan Designation (Current)	Zoning Designation (Current)	Minimum Density Allowed (units/acre)	Max Density Allowed (units/acre)	Parcel Size (Acres)	Existing Use/Vacancy	Infrastructure	Publicly-Owned	Site Status	Identified in Last/Last Two Planning Cycle(s)	Lower Income Capacity	Moderate Income Capacity	Above Moderate Income Capacity	Total Capacity	Optional Information1	Optional Information2	Optional Information3
PARADISE	6029 MAXWELL DR	95969	053-030-031-000		MR	MF	0	30	0.46	Vacant	YES - Planned	NO - Privately-Owned	Available	Not Used in Prior Housing Element	0	0	6	6	Previous use (pre-fire) was SINGLE FAMILY RESIDENCE		
PARADISE	5958 MAXWELL DR	95969	053-110-065-000		PI	CF	0	20	0.43	Vacant	YES - Planned	NO - Privately-Owned	Available	Not Used in Prior Housing Element	0	0	1	1	Previous use (pre-fire) was SINGLE FAMILY RESIDENCE		
PARADISE	35 PEARSON RD	95969	052-194-009-000		CC	CB	0	30	0.31	Vacant	YES - Planned	NO - Privately-Owned	Available	Not Used in Prior Housing Element	0	0	2	2	Previous use (pre-fire) was RETAIL		
PARADISE	3867 HONEY RUN RD	95969	052-191-019-000		CC	CB	0	30	0.32	Vacant	YES - Planned	NO - Privately-Owned	Available	Not Used in Prior Housing Element	0	0	2	2	Previous use (pre-fire) was SINGLE FAMILY RESIDENCE		
PARADISE	5949 FOSTER RD	95969	052-194-002-000		CC	CB	0	30	0.48	Vacant	YES - Planned	NO - Privately-Owned	Available	Not Used in Prior Housing Element	0	0	3	3	Previous use (pre-fire) was SINGLE FAMILY RESIDENCE		
PARADISE	6087 SKYWAY	95969	052-193-002-000		CC	CB	0	30	0.36	Vacant	YES - Planned	NO - Privately-Owned	Available	Not Used in Prior Housing Element	0	0	2	2	Previous use (pre-fire) was RETAIL		
PARADISE	6011 SKYWAY	95969	052-193-011-000		CC	CB	0	30	0.37	Vacant	YES - Planned	NO - Privately-Owned	Available	Not Used in Prior Housing Element	0	0	2	2	Previous use (pre-fire) was COMMERCIAL		
PARADISE	4740 SKYWAY	95969	051-230-039-000		TC	CC	0	20	0.48	Vacant	YES - Planned	NO - Privately-Owned	Available	Not Used in Prior Housing Element	0	0	2	2	Previous use (pre-fire) was SINGLE FAMILY RESIDENCE		
PARADISE	5225 SKYWAY	95969	051-220-005-000		TC	CC	0	20	0.48	Vacant	YES - Planned	NO - Privately-Owned	Available	Not Used in Prior Housing Element	0	0	2	2	Previous use (pre-fire) was RETAIL		
PARADISE	5311 SKYWAY	95969	051-220-044-000		TC	CC	0	20	0.46	Vacant	YES - Planned	NO - Privately-Owned	Available	Not Used in Prior Housing Element	0	0	2	2	Previous use (pre-fire) was COMMERCIAL		
PARADISE	772 WILLOW ST	95969	052-160-004-000		MR	MF	0	30	0.21	Vacant	YES - Planned	NO - Privately-Owned	Available	Not Used in Prior Housing Element	0	0	2	2	Previous use (pre-fire) was SINGLE FAMILY RESIDENCE		
PARADISE	6030 ALMOND ST	95969	052-150-057-000		CC	CB	0	30	0.43	Vacant	YES - Planned	NO - Privately-Owned	Available	Not Used in Prior Housing Element	0	0	2	2	Previous use (pre-fire) was RETAIL		
PARADISE	758 WILLOW ST	95969	052-160-002-000		MR	MF	0	30	0.21	Vacant	YES - Planned	NO - Privately-Owned	Available	Not Used in Prior Housing Element	0	0	2	2	Previous use (pre-fire) was SINGLE FAMILY RESIDENCE		
PARADISE	773 WILLOW ST	95969	052-160-010-000		MR	MF	0	30	0.19	Vacant	YES - Planned	NO - Privately-Owned	Available	Not Used in Prior Housing Element	0	0	2	2	Previous use (pre-fire) was SINGLE FAMILY RESIDENCE		
PARADISE	5729 ALMOND ST	95969	052-201-009-000		CC	CB	0	30	0.35	Vacant	YES - Planned	NO - Privately-Owned	Available	Not Used in Prior Housing Element	0	0	2	2	Previous use (pre-fire) was RETAIL		
PARADISE	5691 ALMOND ST	95969	052-201-010-000		CC	CB	0	30	0.4	Vacant	YES - Planned	NO - Privately-Owned	Available	Not Used in Prior Housing Element	0	0	2	2	Previous use (pre-fire) was OFFICE BUILDING		
PARADISE	7529 SKYWAY	95969	053-021-085-000		TC	CC	0	20	0.48	Vacant	YES - Planned	NO - Privately-Owned	Available	Not Used in Prior Housing Element	0	0	2	2	Previous use (pre-fire) was COMMERCIAL		
PARADISE	581 PEARSON RD	95969	054-040-015-000		TC	CC	0	20	0.49	Vacant	YES - Planned	NO - Privately-Owned	Available	Not Used in Prior Housing Element	0	0	2	2	Previous use (pre-fire) was COMMERCIAL		
PARADISE	573 PEARSON RD	95969	054-040-016-000		TC	CC	0	20	0.49	Vacant	YES - Planned	NO - Privately-Owned	Available	Not Used in Prior Housing Element	0	0	2	2	Previous use (pre-fire) was OFFICE BUILDING		
PARADISE	622 PEARSON RD	95969	054-050-028-000		PI	CF	0	20	0.41	Vacant	YES - Planned	NO - Privately-Owned	Available	Not Used in Prior Housing Element	0	0	1	1	Previous use (pre-fire) was OFFICE BUILDING		
PARADISE	5645 CLARK RD	95969	054-050-103-000		TC	CC	0	20	0.47	Vacant	YES - Planned	NO - Privately-Owned	Available	Not Used in Prior Housing Element	0	0	2	2	Previous use (pre-fire) was SINGLE FAMILY RESIDENCE		
PARADISE	5515 CLARK RD	95969	054-090-064-000		TC	CC	0	20	0.46	Vacant	YES - Planned	NO - Privately-Owned	Available	Not Used in Prior Housing Element	0	0	2	2	Previous use (pre-fire) was OFFICE BUILDING		
PARADISE	7691 SKYWAY	95969	051-163-008-000		TC	CC	0	20	0.49	Vacant	YES - Planned	NO - Privately-Owned	Available	Not Used in Prior Housing Element	0	0	2	2	Previous use (pre-fire) was COMMERCIAL		
PARADISE	5805 WILDWOOD LN	95969	052-121-021-000		CC	CB	0	30	0.35	Vacant	YES - Planned	NO - Privately-Owned	Available	Not Used in Prior Housing Element	0	0	2	2	Previous use (pre-fire) was SINGLE FAMILY RESIDENCE		
PARADISE	5799 WILDWOOD LN	95969	052-121-022-000		CC	CB	0	30	0.34	Vacant	YES - Planned	NO - Privately-Owned	Available	Not Used in Prior Housing Element	0	0	2	2	Previous use (pre-fire) was HOTEL, MOTEL		
PARADISE	5795 WILDWOOD LN	95969	052-121-023-000		CC	CB	0	30	0.35	Vacant	YES - Planned	NO - Privately-Owned	Available	Not Used in Prior Housing Element	0	0	2	2	Previous use (pre-fire) was HOTEL, MOTEL		
PARADISE	6490 SKYWAY	95969	052-122-027-000		CC	CB	0	30	0.35	Vacant	YES - Planned	NO - Privately-Owned	Available	Not Used in Prior Housing Element	0	0	2	2	Previous use (pre-fire) was COMMERCIAL		
PARADISE	6390 SKYWAY	95969	052-122-028-000		CC	CB	0	30	0.47	Vacant	YES - Planned	NO - Privately-Owned	Available	Not Used in Prior Housing Element	0	0	3	3	Previous use (pre-fire) was COMMERCIAL		
PARADISE	5911 ALMOND ST	95969	052-122-022-000		CC	CB	0	30	0.32	Vacant	YES - Planned	NO - Privately-Owned	Available	Not Used in Prior Housing Element	0	0	2	2	Previous use (pre-fire) was OFFICE BUILDING		
PARADISE	5995 ALMOND ST	95969	052-122-024-000		CC	CB	0	30	0.30	Vacant	YES - Planned	NO - Privately-Owned	Available	Not Used in Prior Housing Element	0	0	2	2	Previous use (pre-fire) was SINGLE FAMILY RESIDENCE		
PARADISE	5925 ALMOND ST	95969	052-122-025-000		CC	CB	0	30	0.32	Vacant	YES - Planned	NO - Privately-Owned	Available	Not Used in Prior Housing Element	0	0	2	2	Previous use (pre-fire) was SINGLE FAMILY RESIDENCE		
PARADISE	5887 ALMOND ST	95969	052-122-026-000		CC	CB	0	30	0.33	Vacant	YES - Planned	NO - Privately-Owned	Available	Not Used in Prior Housing Element	0	0	2	2	Previous use (pre-fire) was SINGLE FAMILY RESIDENCE		
PARADISE	5907 ALMOND ST	95969	052-122-034-000		CC	CB	0	30	0.37	Vacant	YES - Planned	NO - Privately-Owned	Available	Not Used in Prior Housing Element	0	0	2	2	Previous use (pre-fire) was SINGLE FAMILY RESIDENCE		
PARADISE	5875 ALMOND ST	95969	052-141-001-000		CC	CB	0	30	0.39	Vacant	YES - Planned	NO - Privately-Owned	Available	Not Used in Prior Housing Element	0	0	2	2	Previous use (pre-fire) was INDUSTRIAL		
PARADISE	5847 ALMOND ST	95969	052-141-005-000		CC	CB	0	30	0.34	Vacant	YES - Planned	NO - Privately-Owned	Available	Not Used in Prior Housing Element	0	0	2	2	Previous use (pre-fire) was SINGLE FAMILY RESIDENCE		
PARADISE	721 FIR ST	95969	052-141-012-000		CC	CB	0	30	0.34	Vacant	YES - Planned	NO - Privately-Owned	Available	Not Used in Prior Housing Element	0	0	2	2	Previous use (pre-fire) was INDUSTRIAL		
PARADISE	716 WILLOW ST	95969	052-142-001-000		CC	CB	0	30	0.4	Vacant	YES - Planned	NO - Privately-Owned	Available	Not Used in Prior Housing Element	0	0	2	2	Previous use (pre-fire) was SINGLE FAMILY RESIDENCE		
PARADISE	5769 BLACK OLIVE DR	95969	052-142-005-000		CC	CB	0	30	0.4	Vacant	YES - Planned	NO - Privately-Owned	Available	Not Used in Prior Housing Element	0	0	2	2	Previous use (pre-fire) was SINGLE FAMILY RESIDENCE		
PARADISE	5860 ALMOND ST	95969	052-142-018-000	D	CC	CB	0	30	0.44	Vacant	YES - Planned	NO - Privately-Owned	Available	Not Used in Prior Housing Element	0	0	2	2	Previous use (pre-fire) was SINGLE FAMILY RESIDENCE		
PARADISE	5772 BLACK OLIVE DR	95969	052-143-003-000		MR	MF	0	30	0.41	Vacant	YES - Planned	NO - Privately-Owned	Available	Not Used in Prior Housing Element	0	0	5	5	Previous use (pre-fire) was SINGLE FAMILY RESIDENCE		
PARADISE	5798 BLACK OLIVE DR	95969	052-143-004-000		MR	MF	0	30	0.23	Vacant	YES - Planned	NO - Privately-Owned	Available	Not Used in Prior Housing Element	0	0	3	3	Previous use (pre-fire) was SINGLE FAMILY RESIDENCE		
PARADISE	5806 BLACK OLIVE DR	95969	052-143-005-000		MR	MF	0	30	0.17	Vacant	YES - Planned	NO - Privately-Owned	Available	Not Used in Prior Housing Element	0	0	2	2	Previous use (pre-fire) was SINGLE FAMILY RESIDENCE		
PARADISE	5826 BLACK OLIVE DR	95969	052-143-006-000		MR	MF	0	30	0.2	Vacant	YES - Planned	NO - Privately-Owned	Available	Not Used in Prior Housing Element	0	0	2	2	Previous use (pre-fire) was SINGLE FAMILY RESIDENCE		
PARADISE	3631 CONNIE CIR APT A	95969	051-440-001-000	A	MR	MF	0	30	9.8	Vacant	YES - Planned	NO - Privately-Owned	Available	Not Used in Prior Housing Element	27	48	188	263	for sale: https://www.estately.com/listings/info/3600-connie-circle for "just under 10-acre site"		
PARADISE	6186 CENTER ST	95969	052-040-084-000		MR	MF	0	30	2.29	Vacant	YES - Planned	NO - Privately-Owned	Available	Not Used in Prior Housing Element	6	11	44	61			
PARADISE	766 EDWARDS LN APT A	95969	052-040-092-000		MR	MF	0	30	3.46	Vacant	YES - Planned	NO - Privately-Owned	Available	Not Used in Prior Housing Element	9	17	66	92			
PARADISE	6055 MAXWELL DR	95969	053-030-045-000	C	MR	MF	0	30	0.95	Vacant	YES - Planned	NO - Privately-Owned	Available	Not Used in Prior Housing Element	2	4	18	24	Made up of condo parcels.		
PARADISE	1157 ELLIOTT RD	95969	053-103-025-000		TC	CC	0	20	0.68	Vacant	YES - Planned	NO - Privately-Owned	Available	Not Used in Prior Housing Element	0	1	4	5			
PARADISE	6118 CLARK RD	95969	053-103-031-000	E	MR	MF	0	30	5.09	Vacant	YES - Planned	NO - Privately-Owned	Available	Not Used in Prior Housing Element	14	25	97	136	Includes 6108 Clark, which has the same owner		
PARADISE	931 ELLIOTT RD	95969	053-111-034-000		CS	CS	0	30	4.35	Vacant	YES - Planned	NO - Privately-Owned	Available	Not Used in Prior Housing Element	12	21	83	116	former church site Central Park Condominiums: 6.5 acres - https://www.landandfarm.com/property/6_52_Acres_in_Butte_County-10254839/	Assumes rezoning to MF	
PARADISE	5975 MAXWELL DR APT 1	95969	053-380-001-000	F	MR	MF	0	30	6.5	Vacant	YES - Planned	NO - Privately-Owned	Available	Not Used in Prior Housing Element	18	32	124	174	Safeway site. Safeway does not have intention to rebuild.		
PARADISE	6020 CLARK RD	95969	053-103-036-000		TC	CC	0	20	4.06	Vacant	YES - Planned	NO - Privately-Owned	Available	Not Used in Prior Housing Element	3	6	26	35	Safeway site. Safeway does not have intention to rebuild.		
PARADISE	5825 SKYWAY	95969	052-211-037-000	I	TC	CC	0	20	2.32	Vacant	YES - Planned	NO - Privately-Owned	Available	Not Used in Prior Housing Element	2	3	14	19	Safeway site. Safeway does not have intention to rebuild.		
PARADISE	5827 SKYWAY	95969	052-211-036-000	I	TC	CC	0	20	2.29	Vacant	YES - Planned	NO - Privately-Owned	Available	Not Used in Prior Housing Element	2	3	14	19	Safeway site. Safeway does not have intention to rebuild.		
PARADISE	5828 SKYWAY	95969	052-211-007-000	I	TC	CC	0	20	1.36	Vacant	YES - Planned	NO - Privately-Owned	Available	Not Used in Prior Housing Element	1	2	8	11	Safeway site. Safeway does not have intention to rebuild.		
PARADISE	5850 CLARK RD	95969	054-290-040-000		CS	CS	0	20	1.91	Vacant	YES - Planned	NO - Privately-Owned	Available	Not Used in Prior Housing Element	1	3	12	16	Previous use (pre-fire) was COMMERCIAL		
PARADISE	6117 CLARK RD	95969	053-101-029-000		CS	CS	0	20	0.59	Vacant	YES - Planned	NO - Privately-Owned	Available	Not Used in Prior Housing Element	0	0	3	3	Previous use (pre-fire) was HOTEL, MOTEL		
PARADISE	8792 SKYWAY	95969	050-070-058-000		CS	CS	0	20	3.08	Vacant	YES - Planned	NO - Privately-Owned	Available	Not Used in Prior Housing Element	2	5	19	26	Previous use (pre-fire) was COMMERCIAL		
PARADISE	8777 SKYWAY	95969	050-070-073-000		CS	CS	0	20	3.97	Vacant	YES - Planned	NO - Privately-Owned	Available	Not Used in Prior Housing Element	3	6	25	34	Previous use (pre-fire) was COMMERCIAL		
PARADISE	5665 SCOTTWOOD RD	95969	052-223-026-000		CS	CS	0	20	2.58	Vacant	YES - Planned	NO - Privately-Owned	Available	Not Used in Prior Housing Element	2	4	16	22	Previous use (pre-fire) was COMMERCIAL		
PARADISE	6292 CLARK RD	95969	053-012-025-000		CS	CS	0	20	1.24	Vacant	YES - Planned	NO - Privately-Owned	Available	Not Used in Prior Housing Element	1	2	7	10	Previous use (pre-fire) was COMMERCIAL		
PARADISE	780 LUTHER DR	95969	052-080-006-000		CS	CS	0	20	2.22	Vacant	YES - Planned	NO - Privately-Owned	Available	Not Used in Prior Housing Element	2	3	14	19	Previous use (pre-fire) was COMMERCIAL		
PARADISE	5699 ACADEMY DR	95969	052-242-049-000		CS	CS	0	20	7.11	Vacant	YES - Planned	NO - Privately-Owned	Available	Not Used in Prior Housing Element	6	11	45	62	Previous use (pre-fire) was COMMERCIAL		

APPENDIX C: SITES INVENTORY

Jurisdiction Name	Site Address/Intersection	5 Digit ZIP Code	Assessor Parcel Number	Consolidated Sites	General Plan Designation (Current)	Zoning Designation (Current)	Minimum Density Allowed (units/acre)	Max Density Allowed (units/acre)	Parcel Size (Acres)	Existing Use/Vacancy	Infrastructure	Publicly-Owned	Site Status	Identified in Last/Last Two Planning Cycle(s)	Lower Income Capacity	Moderate Income Capacity	Above Moderate Income Capacity	Total Capacity	Optional Information1	Optional Information2	Optional Information3
PARADISE	6543 CLARK RD	95969	050-190-060-000		CS	CS	0	20	0.83	Vacant	YES - Planned	NO - Privately-Owned	Available	Not Used in Prior Housing Element	0	1	5	6	Previous use (pre-fire) was SINGLE FAMILY RESIDENCE		
PARADISE	5720 ACADEMY DR	95969	054-040-136-000		CS	CS	0	20	10.92	Vacant	YES - Planned	NO - Privately-Owned	Available	Not Used in Prior Housing Element	0	0	98	98	Previous use (pre-fire) was COMMERCIAL		
PARADISE	8461 SKYWAY	95969	051-104-131-000		CS	CS	0	20	0.89	Vacant	YES - Planned	NO - Privately-Owned	Available	Not Used in Prior Housing Element	0	1	5	6	Previous use (pre-fire) was SINGLE FAMILY RESIDENCE		
PARADISE	8381 SKYWAY	95969	051-131-002-000		CS	CS	0	20	1.05	Vacant	YES - Planned	NO - Privately-Owned	Available	Not Used in Prior Housing Element	0	1	6	7	Previous use (pre-fire) was COMMERCIAL		
PARADISE	1100 ELK LN	95969	053-011-104-000		CS	CS	0	20	8.83	Vacant	YES - Planned	NO - Privately-Owned	Available	Not Used in Prior Housing Element	8	14	56	78	Previous use (pre-fire) was COMMERCIAL		
PARADISE	1181 ELLIOTT RD	95969	053-103-027-000		TC	CC	0	20	1.27	Vacant	YES - Planned	NO - Privately-Owned	Available	Not Used in Prior Housing Element	1	2	8	11	Previous use (pre-fire) was SINGLE FAMILY RESIDENCE		
PARADISE	6026 CLARK RD	95969	053-103-037-000		TC	CC	0	20	3.12	Vacant	YES - Planned	NO - Privately-Owned	Available	Not Used in Prior Housing Element	2	5	19	26	Previous use (pre-fire) was RETAIL		
PARADISE	6038 CLARK RD	95969	053-103-039-000		TC	CC	0	20	0.68	Vacant	YES - Planned	NO - Privately-Owned	Available	Not Used in Prior Housing Element	0	1	4	5	Previous use (pre-fire) was RETAIL		
PARADISE	6008 CLARK RD	95969	053-103-043-000		TC	CC	0	20	0.53	Vacant	YES - Planned	NO - Privately-Owned	Available	Not Used in Prior Housing Element	0	0	3	3	Previous use (pre-fire) was RETAIL		
PARADISE	5954 CLARK RD	95969	053-131-088-000		TC	CC	0	20	0.98	Vacant	YES - Planned	NO - Privately-Owned	Available	Not Used in Prior Housing Element	0	1	6	7	Previous use (pre-fire) was RETAIL		
PARADISE	5770 CLARK RD # A	95969	054-010-097-000		TC	CC	0	20	1.41	Vacant	YES - Planned	NO - Privately-Owned	Available	Not Used in Prior Housing Element	1	2	9	12	Previous use (pre-fire) was COMMERCIAL		
PARADISE	5796 CLARK RD	95969	054-010-114-000		TC	CC	0	20	1.01	Vacant	YES - Planned	NO - Privately-Owned	Available	Not Used in Prior Housing Element	0	1	6	7	Previous use (pre-fire) was OFFICE BUILDING		
PARADISE	6032 CLARK RD	95969	053-103-038-000		TC	CC	0	20	0.8	Vacant	YES - Planned	NO - Privately-Owned	Available	Not Used in Prior Housing Element	0	1	5	6	Previous use (pre-fire) was RETAIL		
PARADISE	5836 CLARK RD	95969	054-290-038-000		TC	CC	0	20	1.37	Vacant	YES - Planned	NO - Privately-Owned	Available	Not Used in Prior Housing Element	1	2	8	11	Previous use (pre-fire) was COMMERCIAL		
PARADISE	5820 CLARK RD	95969	054-290-041-000		TC	CC	0	20	0.53	Vacant	YES - Planned	NO - Privately-Owned	Available	Not Used in Prior Housing Element	0	0	3	3	Previous use (pre-fire) was COMMERCIAL		
PARADISE	5826 CLARK RD	95969	054-290-042-000		TC	CC	0	20	1.47	Vacant	YES - Planned	NO - Privately-Owned	Available	Not Used in Prior Housing Element	1	2	9	12	Previous use (pre-fire) was COMMERCIAL		
PARADISE	5810 CLARK RD	95969	054-290-044-000		TC	CC	0	20	1.02	Vacant	YES - Planned	NO - Privately-Owned	Available	Not Used in Prior Housing Element	0	1	6	7	Previous use (pre-fire) was RETAIL		
PARADISE	6057 CLARK RD	95969	053-102-016-000		TC	CC	0	20	0.64	Vacant	YES - Planned	NO - Privately-Owned	Available	Not Used in Prior Housing Element	0	1	4	5	Previous use (pre-fire) was COMMERCIAL		
PARADISE	6047 CLARK RD	95969	053-102-017-000		TC	CC	0	20	0.63	Vacant	YES - Planned	NO - Privately-Owned	Available	Not Used in Prior Housing Element	0	1	4	5	Previous use (pre-fire) was RETAIL		
PARADISE	5552 CLARK RD	95969	054-080-021-000		TC	CC	0	20	0.85	Vacant	YES - Planned	NO - Privately-Owned	Available	Not Used in Prior Housing Element	0	1	5	6	Previous use (pre-fire) was SINGLE FAMILY RESIDENCE		
PARADISE	1440 COLDREN RD	95969	050-060-060-000		TC	CC	0	20	1.04	Vacant	YES - Planned	NO - Privately-Owned	Available	Not Used in Prior Housing Element	0	1	6	7	Previous use (pre-fire) was SINGLE FAMILY RESIDENCE		
PARADISE	8917 SKYWAY	95969	050-060-069-000		TC	CC	0	20	0.99	Vacant	YES - Planned	NO - Privately-Owned	Available	Not Used in Prior Housing Element	0	1	6	7	Previous use (pre-fire) was OFFICE BUILDING		
PARADISE	8764 SKYWAY	95969	050-070-082-000		MR	MF	0	30	3.12	Vacant	YES - Planned	NO - Privately-Owned	Available	Not Used in Prior Housing Element	8	15	59	82	Previous use (pre-fire) was COMMERCIAL		
PARADISE	8710 SKYWAY	95969	050-150-002-000		TC	CC	0	20	0.72	Vacant	YES - Planned	NO - Privately-Owned	Available	Not Used in Prior Housing Element	0	1	4	5	Previous use (pre-fire) was RETAIL		
PARADISE	9315 SKYWAY	95969	066-440-021-000		TC	CC	0	20	0.77	Vacant	YES - Planned	NO - Privately-Owned	Available	Not Used in Prior Housing Element	0	1	4	5	Previous use (pre-fire) was COMMERCIAL		
PARADISE	9261 SKYWAY	95969	066-510-034-000		TC	CC	0	20	2.38	Vacant	YES - Planned	NO - Privately-Owned	Available	Not Used in Prior Housing Element	2	3	15	20	Previous use (pre-fire) was SINGLE FAMILY RESIDENCE		
PARADISE	9225 SKYWAY	95969	050-011-015-000		TC	CC	0	20	1.7	Vacant	YES - Planned	NO - Privately-Owned	Available	Not Used in Prior Housing Element	1	2	10	13	Previous use (pre-fire) was RETAIL		
PARADISE	9241 SKYWAY	95969	050-011-026-000		TC	CC	0	20	4.73	Vacant	YES - Planned	NO - Privately-Owned	Available	Not Used in Prior Housing Element	4	7	30	41	Previous use (pre-fire) was COMMERCIAL		
PARADISE	9189 SKYWAY	95969	050-011-031-000		TC	CC	0	20	2.06	Vacant	YES - Planned	NO - Privately-Owned	Available	Not Used in Prior Housing Element	1	3	13	17	Previous use (pre-fire) was COMMERCIAL		
PARADISE	9148 SKYWAY	95969	050-012-005-000		TC	CC	0	20	0.56	Vacant	YES - Planned	NO - Privately-Owned	Available	Not Used in Prior Housing Element	0	0	3	3	Previous use (pre-fire) was SINGLE FAMILY RESIDENCE		
PARADISE	9115 SKYWAY	95969	050-040-001-000		MR	MF	0	30	1.3	Vacant	YES - Planned	NO - Privately-Owned	Available	Not Used in Prior Housing Element	3	6	24	33	Previous use (pre-fire) was SINGLE FAMILY RESIDENCE		
PARADISE	9101 SKYWAY	95969	050-040-002-000		MR	MF	0	30	1	Vacant	YES - Planned	NO - Privately-Owned	Available	Not Used in Prior Housing Element	2	4	19	25	Previous use (pre-fire) was SINGLE FAMILY RESIDENCE		
PARADISE	9089 SKYWAY	95969	050-040-003-000		MR	MF	0	30	0.51	Vacant	YES - Planned	NO - Privately-Owned	Available	Not Used in Prior Housing Element	1	2	9	12	Previous use (pre-fire) was SINGLE FAMILY RESIDENCE		
PARADISE	9128 SKYWAY	95969	050-040-067-000		TC	CC	0	20	0.71	Vacant	YES - Planned	NO - Privately-Owned	Available	Not Used in Prior Housing Element	0	1	4	5	Previous use (pre-fire) was SINGLE FAMILY RESIDENCE		
PARADISE	9100 SKYWAY	95969	050-040-121-000		TC	CC	0	20	2.26	Vacant	YES - Planned	NO - Privately-Owned	Available	Not Used in Prior Housing Element	2	3	14	19	Previous use (pre-fire) was COMMERCIAL		
PARADISE	9065 SKYWAY	95969	050-040-144-000		TC	CC	0	20	0.63	Vacant	YES - Planned	NO - Privately-Owned	Available	Not Used in Prior Housing Element	0	1	4	5	Previous use (pre-fire) was COMMERCIAL		
PARADISE	9079 SKYWAY	95969	050-040-147-000		MR	MF	0	30	1.12	Vacant	YES - Planned	NO - Privately-Owned	Available	Not Used in Prior Housing Element	3	5	21	29	Previous use (pre-fire) was RETAIL		
PARADISE	5726 BLACK OLIVE DR	95969	052-143-010-000		MR	MF	0	30	0.66	Vacant	YES - Planned	NO - Privately-Owned	Available	Used in Prior Housing Element - NonVacant	1	3	12	16	Previous use (pre-fire) was SINGLE FAMILY RESIDENCE		
PARADISE	592 BIRCH ST	95969	052-194-015-000		CC	CB	0	30	0.5	Vacant	YES - Planned	NO - Privately-Owned	Available	Not Used in Prior Housing Element	0	1	4	5	Previous use (pre-fire) was SINGLE FAMILY RESIDENCE		
PARADISE	6044 FOSTER RD	95969	052-201-018-000		CC	CB	0	30	0.88	Vacant	YES - Planned	NO - Privately-Owned	Available	Not Used in Prior Housing Element	1	2	8	11	Previous use (pre-fire) was HOTEL, MOTEL		
PARADISE	5691 ALMOND ST	95969	052-201-030-000		CC	CB	0	30	0.52	Vacant	YES - Planned	NO - Privately-Owned	Available	Not Used in Prior Housing Element	0	1	4	5	Previous use (pre-fire) was OFFICE BUILDING		
PARADISE	5655 ALMOND ST	95969	052-201-034-000		CC	CB	0	30	0.5	Vacant	YES - Planned	NO - Privately-Owned	Available	Not Used in Prior Housing Element	0	1	4	5	Previous use (pre-fire) was COMMERCIAL		
PARADISE	805 CEDAR ST	95969	052-202-013-000		CC	CB	0	30	0.8	Vacant	YES - Planned	NO - Privately-Owned	Available	Not Used in Prior Housing Element	1	1	7	9	Previous use (pre-fire) was RETAIL		
PARADISE	5372 CLARK RD	95969	054-120-016-000		TC	CC	0	20	0.74	Vacant	YES - Planned	NO - Privately-Owned	Available	Not Used in Prior Housing Element	0	1	4	5	Previous use (pre-fire) was COMMERCIAL		
PARADISE	5370 CLARK RD	95969	054-120-017-000		TC	CC	0	20	0.83	Vacant	YES - Planned	NO - Privately-Owned	Available	Not Used in Prior Housing Element	0	1	5	6	Previous use (pre-fire) was SINGLE FAMILY RESIDENCE		
PARADISE	5757 SKYWAY	95969	052-182-091-000		TC	CC	0	20	0.83	Vacant	YES - Planned	NO - Privately-Owned	Available	Not Used in Prior Housing Element	0	1	5	6	Previous use (pre-fire) was COMMERCIAL		
PARADISE	5795 SKYWAY	95969	052-182-092-000		TC	CC	0	20	1.47	Vacant	YES - Planned	NO - Privately-Owned	Available	Not Used in Prior Housing Element	1	2	9	12	Previous use (pre-fire) was COMMERCIAL		
PARADISE	5691 SKYWAY	95969	052-182-094-000		TC	CC	0	20	1.87	Vacant	YES - Planned	NO - Privately-Owned	Available	Not Used in Prior Housing Element	1	3	11	15	Previous use (pre-fire) was SINGLE FAMILY RESIDENCE		
PARADISE	5915 SKYWAY	95969	052-211-006-000		TC	CC	0	20	1.75	Vacant	YES - Planned	NO - Privately-Owned	Available	Not Used in Prior Housing Element	1	2	11	14	Previous use (pre-fire) was COMMERCIAL		
PARADISE	5880 SKYWAY	95969	052-213-024-000		TC	CC	0	20	0.64	Vacant	YES - Planned	NO - Privately-Owned	Available	Not Used in Prior Housing Element	0	1	4	5	Previous use (pre-fire) was COMMERCIAL		
PARADISE	5571 SKYWAY	95969	052-250-078-000		TC	CC	0	20	1.26	Vacant	YES - Planned	NO - Privately-Owned	Available	Not Used in Prior Housing Element	1	2	8	11	Previous use (pre-fire) was SINGLE FAMILY RESIDENCE		
PARADISE	5615 SKYWAY	95969	052-250-086-000		TC	CC	0	20	1.2	Vacant	YES - Planned	NO - Privately-Owned	Available	Not Used in Prior Housing Element	1	1	7	9	Previous use (pre-fire) was COMMERCIAL		
PARADISE	5423 SKYWAY	95969	052-250-088-000		TC	CC	0	20	0.79	Vacant	YES - Planned	NO - Privately-Owned	Available	Not Used in Prior Housing Element	0	1	5	6	Previous use (pre-fire) was HOTEL, MOTEL		
PARADISE	5447 SKYWAY	95969	052-250-094-000		TC	CC	0	20	0.69	Vacant	YES - Planned	NO - Privately-Owned	Available	Not Used in Prior Housing Element	0	1	4	5	Previous use (pre-fire) was HOTEL, MOTEL		
PARADISE	5736 SKYWAY	95969	052-250-098-000		TC	CC	0	20	0.66	Vacant	YES - Planned	NO - Privately-Owned	Available	Not Used in Prior Housing Element	0	1	4	5	Previous use (pre-fire) was SINGLE FAMILY RESIDENCE		
PARADISE	5628 SKYWAY	95969	052-250-101-000		TC	CC	0	20	1.53	Vacant	YES - Planned	NO - Privately-Owned	Available	Not Used in Prior Housing Element	1	2	9	12	Previous use (pre-fire) was COMMERCIAL		
PARADISE	5475 SKYWAY	95969	052-250-103-000		TC	CC	0	20	1.11	Vacant	YES - Planned	NO - Privately-Owned	Available	Not Used in Prior Housing Element	1	1	7	9	Previous use (pre-fire) was RETAIL		
PARADISE	5481 SKYWAY	95969	052-250-120-000		TC	CC	0	20	0.65	Vacant	YES - Planned	NO - Privately-Owned	Available	Not Used in Prior Housing Element	0	1	4	5	Previous use (pre-fire) was RETAIL		
PARADISE	5778 SKYWAY	95969	052-250-122-000		TC	CC	0	20	1.17	Vacant	YES - Planned	NO - Privately-Owned	Available	Not Used in Prior Housing Element	1	1	7	9	Previous use (pre-fire) was COMMERCIAL		
PARADISE	5178 BLACK OLIVE DR	95969	052-250-123-000		TC	CC	0	20	1.51	Vacant	YES - Planned	NO - Privately-Owned	Available	Not Used in Prior Housing Element	1	2	9	12	Previous use (pre-fire) was SINGLE FAMILY RESIDENCE		
PARADISE	5498 SKYWAY	95969	052-260-080-000		TC	CC	0	20	1.43	Vacant	YES - Planned	NO - Privately-Owned	Available	Not Used in Prior Housing Element	1	2	9	12	Previous use (pre-fire) was OFFICE BUILDING		
PARADISE	5440 SKYWAY	95969	052-260-093-000		TC	CC	0	20	1.37	Vacant	YES - Planned	NO - Privately-Owned	Available	Not Used in Prior Housing Element	1	2	8	11	Previous use (pre-fire) was COMMERCIAL		
PARADISE	5538 SKYWAY	95969	052-260-139-000		TC	CC	0	20	0.58	Vacant	YES - Planned	NO - Privately-Owned	Available	Not Used in Prior Housing Element	0	0	3	3	Previous use (pre-fire) was SINGLE FAMILY RESIDENCE		
PARADISE	5522 SKYWAY	95969	052-260-140-000		TC	CC	0	20	1.16	Vacant	YES - Planned	NO - Privately-Owned	Available	Not Used in Prior Housing Element	1	1	7	9	Previous use (pre-fire) was RETAIL		
PARADISE	5350 SKYWAY	95969	052-260-141-000		TC	CC	0	20	0.69	Vacant	YES - Planned	NO - Privately-Owned	Available	Not Used in Prior Housing Element	0	1	4	5	Previous use (pre-fire) was OFFICE BUILDING		
PARADISE	5370 SKYWAY	95969	052-260-147-000		TC	CC	0	20	0.79	Vacant	YES - Planned	NO - Privately-Owned	Available	Not Used in Prior Housing Element	0	1	5	6	Previous use (pre-fire) was COMMERCIAL		
PARADISE	5520 CLARK RD	95969	054-080-016-000		TC	CC	0	20	0.6												

APPENDIX C: SITES INVENTORY

Jurisdiction Name	Site Address/Intersection	5 Digit ZIP Code	Assessor Parcel Number	Consolidated Sites	General Plan Designation (Current)	Zoning Designation (Current)	Minimum Density Allowed (units/acre)	Max Density Allowed (units/acre)	Parcel Size (Acres)	Existing Use/Vacancy	Infrastructure	Publicly-Owned	Site Status	Identified in Last/Last Two Planning Cycle(s)	Lower Income Capacity	Moderate Income Capacity	Above Moderate Income Capacity	Total Capacity	Optional Information1	Optional Information2	Optional Information3
PARADISE	6061 WESTCHESTER WAY	95969	052-040-015-000		TC	CC	0	20	0.76	Vacant	YES - Planned	NO - Privately-Owned	Available	Not Used in Prior Housing Element	0	1	4	5	Previous use (pre-fire) was SINGLE FAMILY RESIDENCE		
PARADISE	7099 SKYWAY	95969	052-040-069-000		TC	CC	0	20	0.81	Vacant	YES - Planned	NO - Privately-Owned	Available	Not Used in Prior Housing Element	0	1	5	6	Previous use (pre-fire) was RETAIL		
PARADISE	7039 SKYWAY	95969	052-040-095-000		TC	CC	0	20	0.73	Vacant	YES - Planned	NO - Privately-Owned	Available	Not Used in Prior Housing Element	0	1	4	5	Previous use (pre-fire) was RETAIL		
PARADISE	7084 SKYWAY	95969	052-040-103-000		TC	CC	0	20	1	Vacant	YES - Planned	NO - Privately-Owned	Available	Not Used in Prior Housing Element	0	1	6	7	Previous use (pre-fire) was OFFICE BUILDING		
PARADISE	6035 MAXWELL DR	95969	053-030-041-000		MR	MF	0	30	0.53	Vacant	YES - Planned	NO - Privately-Owned	Available	Not Used in Prior Housing Element	1	2	10	13	Previous use (pre-fire) was SINGLE FAMILY RESIDENCE		
PARADISE	6025 MAXWELL DR	95969	053-030-017-000		MR	MF	0	30	0.54	Vacant	YES - Planned	NO - Privately-Owned	Available	Not Used in Prior Housing Element	1	2	10	13	Previous use (pre-fire) was SINGLE FAMILY RESIDENCE		
PARADISE	6015 MAXWELL DR	95969	053-030-018-000		MR	MF	0	30	0.54	Vacant	YES - Planned	NO - Privately-Owned	Available	Not Used in Prior Housing Element	1	2	10	13	Previous use (pre-fire) was SINGLE FAMILY RESIDENCE		
PARADISE	1090 SHADOWBROOK WAY	95969	053-120-075-000		MR	MF	0	30	7.6	Vacant	YES - Planned	NO - Privately-Owned	Available	Not Used in Prior Housing Element	21	37	146	204	Previous use (pre-fire) was SINGLE FAMILY RESIDENCE		
PARADISE	1077 SHADOWBROOK WAY	95969	053-120-076-000		MR	MF	0	30	3.24	Vacant	YES - Planned	NO - Privately-Owned	Available	Not Used in Prior Housing Element	9	16	62	87	Previous use (pre-fire) was SINGLE FAMILY RESIDENCE		
PARADISE	5987 CLARK RD	95969	053-120-082-000		TC	CC	0	20	0.97	Vacant	YES - Planned	NO - Privately-Owned	Available	Not Used in Prior Housing Element	0	1	6	7	Previous use (pre-fire) was COMMERCIAL		
PARADISE	5875 CLARK RD	95969	054-330-018-000		TC	CC	0	20	1.39	Vacant	YES - Planned	NO - Privately-Owned	Available	Not Used in Prior Housing Element	1	2	8	11	Previous use (pre-fire) was OFFICE BUILDING		
PARADISE	1340 BILLE RD	95969	053-150-103-000		MR	MF	0	30	10.79	Vacant	YES - Planned	NO - Privately-Owned	Available	Not Used in Prior Housing Element	0	0	291	291	Previous use (pre-fire) was COMMERCIAL		
PARADISE	6312 CLARK RD	95969	053-012-023-000		TC	CC	0	20	2.7	Vacant	YES - Planned	NO - Privately-Owned	Available	Not Used in Prior Housing Element	2	4	17	23	Previous use (pre-fire) was COMMERCIAL		
PARADISE	6240 CLARK RD	95969	053-040-040-000		MR	MF	0	30	1	Vacant	YES - Planned	NO - Privately-Owned	Available	Not Used in Prior Housing Element	2	4	19	25	Previous use (pre-fire) was COMMERCIAL		
PARADISE	6254 CLARK RD	95969	053-040-041-000		MR	MF	0	30	0.69	Vacant	YES - Planned	NO - Privately-Owned	Available	Not Used in Prior Housing Element	1	3	13	17	Previous use (pre-fire) was SINGLE FAMILY RESIDENCE		
PARADISE	6186 CLARK RD	95969	053-040-035-000		TC	CC	0	20	2.04	Vacant	YES - Planned	NO - Privately-Owned	Available	Not Used in Prior Housing Element	1	3	13	17	Previous use (pre-fire) was RETAIL		
PARADISE	6166 CLARK RD	95969	053-040-036-000		TC	CC	0	20	1.5	Vacant	YES - Planned	NO - Privately-Owned	Available	Not Used in Prior Housing Element	1	2	9	12	Previous use (pre-fire) was COMMERCIAL		
PARADISE	6220 CLARK RD	95969	053-040-038-000		TC	CC	0	20	2.17	Vacant	YES - Planned	NO - Privately-Owned	Available	Not Used in Prior Housing Element	2	3	13	18	Previous use (pre-fire) was COMMERCIAL		
PARADISE	6150 CLARK RD	95969	053-040-050-000		TC	CC	0	20	1.72	Vacant	YES - Planned	NO - Privately-Owned	Available	Not Used in Prior Housing Element	1	2	11	14	Previous use (pre-fire) was RETAIL		
PARADISE	6351 CLARK RD	95969	053-011-057-000		TC	CC	0	20	1.36	Vacant	YES - Planned	NO - Privately-Owned	Available	Not Used in Prior Housing Element	1	2	8	11	Previous use (pre-fire) was COMMERCIAL		
PARADISE	6361 CLARK RD	95969	053-011-113-000		TC	CC	0	20	0.77	Vacant	YES - Planned	NO - Privately-Owned	Available	Not Used in Prior Housing Element	0	1	4	5	Previous use (pre-fire) was HOTEL, MOTEL		
PARADISE	6225 CLARK RD	95969	053-040-059-000		TC	CC	0	20	1.07	Vacant	YES - Planned	NO - Privately-Owned	Available	Not Used in Prior Housing Element	1	1	6	8	Previous use (pre-fire) was RETAIL		
PARADISE	6207 CLARK RD	95969	053-040-060-000		TC	CC	0	20	0.52	Vacant	YES - Planned	NO - Privately-Owned	Available	Not Used in Prior Housing Element	0	0	3	3	Previous use (pre-fire) was SINGLE FAMILY RESIDENCE		
PARADISE	6149 SKYWAY	95969	052-191-006-000		CC	CB	0	30	0.54	Vacant	YES - Planned	NO - Privately-Owned	Available	Not Used in Prior Housing Element	0	1	5	6	Previous use (pre-fire) was COMMERCIAL		
PARADISE	6119 SKYWAY	95969	052-191-024-000		CC	CB	0	30	0.67	Vacant	YES - Planned	NO - Privately-Owned	Available	Not Used in Prior Housing Element	0	1	6	7	Previous use (pre-fire) was RETAIL		
PARADISE	6118 SKYWAY	95969	052-192-015-000		CC	CB	0	30	0.62	Vacant	YES - Planned	NO - Privately-Owned	Available	Not Used in Prior Housing Element	0	1	5	6	Previous use (pre-fire) was RETAIL		
PARADISE	6041 SKYWAY	95969	052-193-025-000		TC	CC	0	20	1.27	Vacant	YES - Planned	NO - Privately-Owned	Available	Not Used in Prior Housing Element	1	2	8	11	Previous use (pre-fire) was SINGLE FAMILY RESIDENCE		
PARADISE	4736 SKYWAY	95969	051-230-038-000		TC	CC	0	20	0.5	Vacant	YES - Planned	NO - Privately-Owned	Available	Not Used in Prior Housing Element	0	0	3	3	Previous use (pre-fire) was SINGLE FAMILY RESIDENCE		
PARADISE	4742 SKYWAY	95969	051-230-040-000		TC	CC	0	20	0.52	Vacant	YES - Planned	NO - Privately-Owned	Available	Not Used in Prior Housing Element	0	0	3	3	Previous use (pre-fire) was COMMERCIAL		
PARADISE	4770 SKYWAY	95969	051-230-042-000		TC	CC	0	20	1.01	Vacant	YES - Planned	NO - Privately-Owned	Available	Not Used in Prior Housing Element	0	1	6	7	Previous use (pre-fire) was COMMERCIAL		
PARADISE	5335 SKYWAY	95969	051-220-003-000		TC	CC	0	20	1	Vacant	YES - Planned	NO - Privately-Owned	Available	Not Used in Prior Housing Element	0	1	6	7	Previous use (pre-fire) was COMMERCIAL		
PARADISE	5974 MCCLAIN LN	95969	052-080-012-000		TC	CC	0	20	0.77	Vacant	YES - Planned	NO - Privately-Owned	Available	Not Used in Prior Housing Element	0	1	4	5	Previous use (pre-fire) was HOTEL, MOTEL		
PARADISE	795 ELLIOTT RD	95969	052-080-063-000		TC	CC	0	20	0.54	Vacant	YES - Planned	NO - Privately-Owned	Available	Not Used in Prior Housing Element	0	0	3	3	Previous use (pre-fire) was COMMERCIAL		
PARADISE	797 ELLIOTT RD	95969	052-080-081-000		TC	CC	0	20	0.68	Vacant	YES - Planned	NO - Privately-Owned	Available	Not Used in Prior Housing Element	0	1	4	5	Previous use (pre-fire) was COMMERCIAL		
PARADISE	805 ELLIOTT RD STE E	95969	052-080-082-000		TC	CC	0	20	0.78	Vacant	YES - Planned	NO - Privately-Owned	Available	Not Used in Prior Housing Element	0	1	4	5	Previous use (pre-fire) was OFFICE BUILDING		
PARADISE	7010 SKYWAY	95969	052-080-107-000		TC	CC	0	20	2.99	Vacant	YES - Planned	NO - Privately-Owned	Available	Not Used in Prior Housing Element	2	4	19	25	Previous use (pre-fire) was HOTEL, MOTEL		
PARADISE	815 ELLIOTT RD	95969	052-080-108-000		TC	CC	0	20	0.56	Vacant	YES - Planned	NO - Privately-Owned	Available	Not Used in Prior Housing Element	0	0	3	3	Previous use (pre-fire) was RETAIL		
PARADISE	6587 SKYWAY	95969	052-090-026-000		TC	CC	0	20	0.75	Vacant	YES - Planned	NO - Privately-Owned	Available	Not Used in Prior Housing Element	0	1	4	5	Previous use (pre-fire) was COMMERCIAL		
PARADISE	816 ELLIOTT RD	95969	052-150-037-000		TC	CC	0	20	0.84	Vacant	YES - Planned	NO - Privately-Owned	Available	Not Used in Prior Housing Element	0	1	5	6	Previous use (pre-fire) was RETAIL		
PARADISE	800 ELLIOTT RD	95969	052-150-028-000		TC	CC	0	20	0.72	Vacant	YES - Planned	NO - Privately-Owned	Available	Not Used in Prior Housing Element	0	1	4	5	Previous use (pre-fire) was SINGLE FAMILY RESIDENCE		
PARADISE	5952 ALMOND ST	95969	052-150-053-000		CC	CB	0	30	1.23	Vacant	YES - Planned	NO - Privately-Owned	Available	Not Used in Prior Housing Element	1	3	11	15	Previous use (pre-fire) was COMMERCIAL		
PARADISE	780 WILLOW ST	95969	052-160-011-000		MR	MF	0	30	0.52	Vacant	YES - Planned	NO - Privately-Owned	Available	Used in Prior Housing Element - NonVacant	1	2	9	12	Previous use (pre-fire) was SINGLE FAMILY RESIDENCE		
PARADISE	759 WILLOW ST	95969	052-160-013-000		MR	MF	0	30	2.45	Vacant	YES - Planned	NO - Privately-Owned	Available	Used in Prior Housing Element - NonVacant	6	12	47	65	Previous use (pre-fire) was SINGLE FAMILY RESIDENCE		
PARADISE	5838 BLACK OLIVE DR	95969	052-160-015-000		MR	MF	0	30	3.35	Vacant	YES - Planned	NO - Privately-Owned	Available	Used in Prior Housing Element - NonVacant	9	16	64	89	Previous use (pre-fire) was COMMERCIAL		
PARADISE	6729 SKYWAY	95969	052-170-042-000		TC	CC	0	20	0.57	Vacant	YES - Planned	NO - Privately-Owned	Available	Not Used in Prior Housing Element	0	0	3	3	Previous use (pre-fire) was RETAIL		
PARADISE	6995 SKYWAY	95969	052-170-044-000		TC	CC	0	20	0.57	Vacant	YES - Planned	NO - Privately-Owned	Available	Not Used in Prior Housing Element	0	0	3	3	Previous use (pre-fire) was COMMERCIAL		
PARADISE	459 PEARSON RD	95969	054-040-146-000		TC	CC	0	20	2.31	Vacant	YES - Planned	NO - Privately-Owned	Available	Not Used in Prior Housing Element	2	3	14	19	Previous use (pre-fire) was COMMERCIAL		
PARADISE	450 PEARSON RD	95969	052-244-031-000		TC	CC	0	20	0.74	Vacant	YES - Planned	NO - Privately-Owned	Available	Not Used in Prior Housing Element	0	1	4	5	Previous use (pre-fire) was COMMERCIAL		
PARADISE	6047 LUCKY JOHN RD	95969	052-040-093-000		TC	CC	0	20	1.16	Vacant	YES - Planned	NO - Privately-Owned	Available	Not Used in Prior Housing Element	1	1	7	9	Previous use (pre-fire) was OFFICE BUILDING		
PARADISE	7050 SKYWAY	95969	052-040-102-000		TC	CC	0	20	2.87	Vacant	YES - Planned	NO - Privately-Owned	Available	Not Used in Prior Housing Element	2	4	18	24	Previous use (pre-fire) was OFFICE BUILDING		
PARADISE	6799 SKYWAY	95969	052-060-013-000		MR	MF	0	30	3.5	Vacant	YES - Planned	NO - Privately-Owned	Available	Not Used in Prior Housing Element	9	17	67	93	Previous use (pre-fire) was COMMERCIAL		
PARADISE	6082 LUCKY JOHN RD	95969	053-030-005-000		TC	CC	0	20	1.48	Vacant	YES - Planned	NO - Privately-Owned	Available	Not Used in Prior Housing Element	1	2	9	12	Previous use (pre-fire) was SINGLE FAMILY RESIDENCE		
PARADISE	7419 SKYWAY	95969	053-021-089-000		TC	CC	0	20	1.43	Vacant	YES - Planned	NO - Privately-Owned	Available	Not Used in Prior Housing Element	1	2	9	12	Previous use (pre-fire) was COMMERCIAL		
PARADISE	7357 SKYWAY UNIT C	95969	053-021-064-000		TC	CC	0	20	0.7	Vacant	YES - Planned	NO - Privately-Owned	Available	Not Used in Prior Housing Element	0	1	4	5	Previous use (pre-fire) was SINGLE FAMILY RESIDENCE		
PARADISE	7455 SKYWAY	95969	053-021-080-000		TC	CC	0	20	0.71	Vacant	YES - Planned	NO - Privately-Owned	Available	Not Used in Prior Housing Element	0	1	4	5	Previous use (pre-fire) was OFFICE BUILDING		
PARADISE	7337 SKYWAY	95969	053-021-081-000		TC	CC	0	20	1.42	Vacant	YES - Planned	NO - Privately-Owned	Available	Not Used in Prior Housing Element	1	2	9	12	Previous use (pre-fire) was COMMERCIAL		
PARADISE	7321 SKYWAY	95969	053-021-082-000		TC	CC	0	20	0.59	Vacant	YES - Planned	NO - Privately-Owned	Available	Not Used in Prior Housing Element	0	0	3	3	Previous use (pre-fire) was RETAIL		
PARADISE	7389 SKYWAY	95969	053-021-086-000		TC	CC	0	20	0.51	Vacant	YES - Planned	NO - Privately-Owned	Available	Not Used in Prior Housing Element	0	0	3	3	Previous use (pre-fire) was OFFICE BUILDING		
PARADISE	7209 SKYWAY # 1	95969	053-021-088-000		TC	CC	0	20	4.29	Vacant	YES - Planned	NO - Privately-Owned	Available	Not Used in Prior Housing Element	4	7	27	38	Previous use (pre-fire) was COMMERCIAL		
PARADISE	7420 SKYWAY	95969	053-022-014-000		TC	CC	0	20	0.73	Vacant	YES - Planned	NO - Privately-Owned	Available	Not Used in Prior Housing Element	0	1	4	5	Previous use (pre-fire) was OFFICE BUILDING		
PARADISE	7406 SKYWAY	95969	053-022-025-000		TC	CC	0	20	0.51	Vacant	YES - Planned	NO - Privately-Owned	Available	Not Used in Prior Housing Element	0	0	3	3	Previous use (pre-fire) was COMMERCIAL		
PARADISE	7448 SKYWAY	95969	053-022-027-000		TC	CC	0	20	0.79	Vacant	YES - Planned	NO - Privately-Owned	Available	Not Used in Prior Housing Element	0	1	5	6	Previous use (pre-fire) was OFFICE BUILDING		
PARADISE	7300 SKYWAY	95969	053-030-050-000		TC	CC	0	20	0.84	Vacant	YES - Planned	NO - Privately-Owned	Available	Not Used in Prior Housing Element	0	1	5	6	Previous use (pre-fire) was RETAIL		
PARADISE	6721 CLARK RD	95969	050-350-013-000		TC	CC	0	20	1	Vacant	YES - Planned	NO - Privately-Owned	Available	Not Used in Prior Housing Element	0	1	6	7	Previous use (pre-fire) was SINGLE FAMILY RESIDENCE		
PARADISE	1368 GARNET LN	95969	050-190-039-000		MR	MF	0	30	10.96	Vacant	YES - Planned	NO - Privately-Owned	Available	Not Used in Prior Housing Element	0	0	295	295	Previous use (pre-fire) was COMMERCIAL		
PARADISE	1280 WAGSTAFF RD	95969	050-190-053-000		MR	MF	0	30	12.48	Vacant	YES - Planned	NO - Privately-Owned	Available	Not Used in Prior Housing Element	0	0	336	336	Previous use (pre-fire) was COMMERCIAL		
PARADISE	8354 SKYWAY	95969	051-132																		

APPENDIX C: SITES INVENTORY

Jurisdiction Name	Site Address/Intersection	5 Digit ZIP Code	Assessor Parcel Number	Consolidated Sites	General Plan Designation (Current)	Zoning Designation (Current)	Minimum Density Allowed (units/acre)	Max Density Allowed (units/acre)	Parcel Size (Acres)	Existing Use/Vacancy	Infrastructure	Publicly-Owned	Site Status	Identified in Last/Last Two Planning Cycle(s)	Lower Income Capacity	Moderate Income Capacity	Above Moderate Income Capacity	Total Capacity	Optional Information1	Optional Information2	Optional Information3
PARADISE	8083 SKYWAY	95969	051-151-021-000		TC	CC	0	20	1.67	Vacant	YES - Planned	NO - Privately-Owned	Available	Not Used in Prior Housing Element	1	2	10	13	Previous use (pre-fire) was SINGLE FAMILY RESIDENCE		
PARADISE	8095 SKYWAY	95969	051-151-071-000		TC	CC	0	20	0.74	Vacant	YES - Planned	NO - Privately-Owned	Available	Not Used in Prior Housing Element	0	1	4	5	Previous use (pre-fire) was COMMERCIAL		
PARADISE	8099 SKYWAY	95969	051-151-072-000		TC	CC	0	20	0.59	Vacant	YES - Planned	NO - Privately-Owned	Available	Not Used in Prior Housing Element	0	0	3	3	Previous use (pre-fire) was COMMERCIAL		
PARADISE	7967 SKYWAY	95969	051-152-034-000		TC	CC	0	20	1	Vacant	YES - Planned	NO - Privately-Owned	Available	Not Used in Prior Housing Element	0	1	6	7	Previous use (pre-fire) was RETAIL		
PARADISE	7874 SKYWAY	95969	051-153-001-000		TC	CC	0	20	0.89	Vacant	YES - Planned	NO - Privately-Owned	Available	Not Used in Prior Housing Element	0	1	5	6	Previous use (pre-fire) was COMMERCIAL		
PARADISE	7998 SKYWAY	95969	051-153-004-000		TC	CC	0	20	0.95	Vacant	YES - Planned	NO - Privately-Owned	Available	Not Used in Prior Housing Element	0	1	6	7	Previous use (pre-fire) was SINGLE FAMILY RESIDENCE		
PARADISE	8030 SKYWAY	95969	051-153-005-000		TC	CC	0	20	1.14	Vacant	YES - Planned	NO - Privately-Owned	Available	Not Used in Prior Housing Element	1	1	7	9	Previous use (pre-fire) was SINGLE FAMILY RESIDENCE		
PARADISE	7974 SKYWAY	95969	051-153-013-000		TC	CC	0	20	1.19	Vacant	YES - Planned	NO - Privately-Owned	Available	Not Used in Prior Housing Element	1	1	7	9	Previous use (pre-fire) was COMMERCIAL		
PARADISE	GREEN TREE CT	95969	051-153-014-000		TC	CC	0	20	0.61	Vacant	YES - Planned	NO - Privately-Owned	Available	Not Used in Prior Housing Element	0	1	3	4	Previous use (pre-fire) was VACANT		
PARADISE	1041 GREEN TREE CT	95969	051-153-016-000		TC	CC	0	20	0.59	Vacant	YES - Planned	NO - Privately-Owned	Available	Not Used in Prior Housing Element	0	0	3	3	Previous use (pre-fire) was COMMERCIAL		
PARADISE	7831 SKYWAY	95969	051-163-002-000		TC	CC	0	20	0.54	Vacant	YES - Planned	NO - Privately-Owned	Available	Not Used in Prior Housing Element	0	0	3	3	Previous use (pre-fire) was COMMERCIAL		
PARADISE	7785 SKYWAY	95969	051-163-035-000		TC	CC	0	20	0.65	Vacant	YES - Planned	NO - Privately-Owned	Available	Not Used in Prior Housing Element	0	1	4	5	Previous use (pre-fire) was SINGLE FAMILY RESIDENCE		
PARADISE	7837 SKYWAY	95969	051-163-039-000		TC	CC	0	20	1.68	Vacant	YES - Planned	NO - Privately-Owned	Available	Not Used in Prior Housing Element	1	2	10	13	Previous use (pre-fire) was RETAIL		
PARADISE	7760 SKYWAY	95969	051-164-012-000		TC	CC	0	20	0.62	Vacant	YES - Planned	NO - Privately-Owned	Available	Not Used in Prior Housing Element	0	1	3	4	Previous use (pre-fire) was SINGLE FAMILY RESIDENCE		
PARADISE	7786 SKYWAY	95969	051-164-021-000		TC	CC	0	20	0.52	Vacant	YES - Planned	NO - Privately-Owned	Available	Not Used in Prior Housing Element	0	0	3	3	Previous use (pre-fire) was OFFICE BUILDING		
PARADISE	1047 ROCHELLE LN	95969	051-164-039-000		MR	MF	0	30	0.69	Vacant	YES - Planned	NO - Privately-Owned	Available	Not Used in Prior Housing Element	1	3	13	17	Previous use (pre-fire) was SINGLE FAMILY RESIDENCE		
PARADISE	7654 SKYWAY	95969	051-164-053-000		TC	CC	0	20	1.38	Vacant	YES - Planned	NO - Privately-Owned	Available	Not Used in Prior Housing Element	1	2	8	11	Previous use (pre-fire) was COMMERCIAL		
PARADISE	7816 SKYWAY	95969	051-164-054-000		TC	CC	0	20	1.62	Vacant	YES - Planned	NO - Privately-Owned	Available	Not Used in Prior Housing Element	1	2	10	13	Previous use (pre-fire) was COMMERCIAL		
PARADISE	7856 SKYWAY	95969	051-164-058-000		TC	CC	0	20	1.67	Vacant	YES - Planned	NO - Privately-Owned	Available	Not Used in Prior Housing Element	1	2	10	13	Previous use (pre-fire) was COMMERCIAL		
PARADISE	7726 SKYWAY	95969	051-164-060-000		MR	MF	0	30	8.75	Vacant	YES - Planned	NO - Privately-Owned	Available	Not Used in Prior Housing Element	24	43	168	235	Previous use (pre-fire) was COMMERCIAL		
PARADISE	5704 SUSIE LN	95969	054-040-009-000		TC	CC	0	20	0.53	Vacant	YES - Planned	NO - Privately-Owned	Available	Not Used in Prior Housing Element	0	0	3	3	Previous use (pre-fire) was RETAIL		
PARADISE	511 PEARSON RD	95969	054-040-024-000		TC	CC	0	20	1.25	Vacant	YES - Planned	NO - Privately-Owned	Available	Not Used in Prior Housing Element	1	2	8	11	Previous use (pre-fire) was COMMERCIAL		
PARADISE	503 PEARSON RD	95969	054-040-025-000		TC	CC	0	20	1.17	Vacant	YES - Planned	NO - Privately-Owned	Available	Not Used in Prior Housing Element	1	1	7	9	Previous use (pre-fire) was OFFICE BUILDING		
PARADISE	5725 CLARK RD	95969	054-040-062-000		TC	CC	0	20	0.69	Vacant	YES - Planned	NO - Privately-Owned	Available	Not Used in Prior Housing Element	0	1	4	5	Previous use (pre-fire) was COMMERCIAL		
PARADISE	637 PEARSON RD	95969	054-040-089-000		TC	CC	0	20	2.27	Vacant	YES - Planned	NO - Privately-Owned	Available	Not Used in Prior Housing Element	2	3	14	19	Previous use (pre-fire) was COMMERCIAL		
PARADISE	591 PEARSON RD	95969	054-040-110-000		TC	CC	0	20	0.58	Vacant	YES - Planned	NO - Privately-Owned	Available	Not Used in Prior Housing Element	0	0	3	3	Previous use (pre-fire) was RETAIL		
PARADISE	529 PEARSON RD	95969	054-040-111-000		TC	CC	0	20	0.75	Vacant	YES - Planned	NO - Privately-Owned	Available	Not Used in Prior Housing Element	0	1	4	5	Previous use (pre-fire) was OFFICE BUILDING		
PARADISE	635 PEARSON RD	95969	054-040-122-000		TC	CC	0	20	0.68	Vacant	YES - Planned	NO - Privately-Owned	Available	Not Used in Prior Housing Element	0	1	4	5	Previous use (pre-fire) was COMMERCIAL		
PARADISE	597 PEARSON RD	95969	054-040-138-000		TC	CC	0	20	0.73	Vacant	YES - Planned	NO - Privately-Owned	Available	Not Used in Prior Housing Element	0	1	4	5	Previous use (pre-fire) was COMMERCIAL		
PARADISE	5791 CLARK RD	95969	054-040-145-000		TC	CC PD	0	20	0.61	Vacant	YES - Planned	NO - Privately-Owned	Available	Not Used in Prior Housing Element	0	1	3	4	Previous use (pre-fire) was RETAIL		
PARADISE	555 PEARSON RD	95969	054-040-147-000		TC	CC	0	20	0.63	Vacant	YES - Planned	NO - Privately-Owned	Available	Not Used in Prior Housing Element	0	1	4	5	Previous use (pre-fire) was OFFICE BUILDING		
PARADISE	5647 CLARK RD	95969	054-050-030-000		TC	CC	0	20	0.58	Vacant	YES - Planned	NO - Privately-Owned	Available	Not Used in Prior Housing Element	0	0	3	3	Previous use (pre-fire) was SINGLE FAMILY RESIDENCE		
PARADISE	658 PEARSON RD	95969	054-050-040-000		TC	CC	0	20	0.86	Vacant	YES - Planned	NO - Privately-Owned	Available	Not Used in Prior Housing Element	0	1	5	6	Previous use (pre-fire) was RETAIL		
PARADISE	634 PEARSON RD	95969	054-050-092-000		TC	CC	0	20	1.25	Vacant	YES - Planned	NO - Privately-Owned	Available	Not Used in Prior Housing Element	1	2	8	11	Previous use (pre-fire) was VACANT		
PARADISE	646 PEARSON RD	95969	054-050-093-000		TC	CC	0	20	0.6107	Vacant	YES - Planned	NO - Privately-Owned	Available	Not Used in Prior Housing Element	0	1	3	4	Previous use (pre-fire) was RETAIL		
PARADISE	458 PEARSON RD	95969	054-050-101-000		TC	CC	0	20	2.61	Vacant	YES - Planned	NO - Privately-Owned	Available	Not Used in Prior Housing Element	2	4	16	22	Previous use (pre-fire) was RETAIL		
PARADISE	5557 CLARK RD	95969	054-090-063-000		TC	CC	0	20	0.69	Vacant	YES - Planned	NO - Privately-Owned	Available	Not Used in Prior Housing Element	0	1	4	5	Previous use (pre-fire) was RETAIL		
PARADISE	8670 SKYWAY	95969	051-102-037-000		TC	CC	0	20	0.81	Vacant	YES - Planned	NO - Privately-Owned	Available	Not Used in Prior Housing Element	0	1	5	6	Previous use (pre-fire) was RETAIL		
PARADISE	6581 ROCKY LN	95969	051-102-038-000		TC	CC	0	20	0.99	Vacant	YES - Planned	NO - Privately-Owned	Available	Not Used in Prior Housing Element	0	1	6	7	Previous use (pre-fire) was SINGLE FAMILY RESIDENCE		
PARADISE	7635 SKYWAY	95969	051-163-031-000		TC	CC	0	20	1.18	Vacant	YES - Planned	NO - Privately-Owned	Available	Not Used in Prior Housing Element	1	1	7	9	Previous use (pre-fire) was COMMERCIAL		
PARADISE	7671 SKYWAY	95969	051-163-038-000		TC	CC	0	20	0.58	Vacant	YES - Planned	NO - Privately-Owned	Available	Not Used in Prior Housing Element	0	0	3	3	Previous use (pre-fire) was COMMERCIAL		
PARADISE	7575 SKYWAY	95969	053-021-098-000		TC	CC	0	20	1.06	Vacant	YES - Planned	NO - Privately-Owned	Available	Not Used in Prior Housing Element	1	1	6	8	Previous use (pre-fire) was RETAIL		
PARADISE	7387 SKYWAY	95969	053-021-099-000		TC	CC	0	20	0.52	Vacant	YES - Planned	NO - Privately-Owned	Available	Not Used in Prior Housing Element	0	0	3	3	Previous use (pre-fire) was SINGLE FAMILY RESIDENCE		
PARADISE	6404 CLARK RD	95969	050-200-151-000		TC	CC	0	20	0.84	Vacant	YES - Planned	NO - Privately-Owned	Available	Not Used in Prior Housing Element	0	1	5	6	Previous use (pre-fire) was RETAIL		
PARADISE	CLARK RD	95969	050-200-158-000		TC	CC	0	20	2.48	Vacant	YES - Planned	NO - Privately-Owned	Available	Not Used in Prior Housing Element	2	4	15	21	Previous use (pre-fire) was MISCELLANEOUS		
PARADISE	6701 CLARK RD # A	95969	050-360-037-000		TC	CC	0	20	4.49	Vacant	YES - Planned	NO - Privately-Owned	Available	Not Used in Prior Housing Element	4	7	28	39	Previous use (pre-fire) was AMUSEMENT-RECREATION		
PARADISE	724 ELLIOTT RD	95969	052-122-002-000		CC	CB	0	30	0.72	Vacant	YES - Planned	NO - Privately-Owned	Available	Not Used in Prior Housing Element	1	1	6	8	Previous use (pre-fire) was COMMERCIAL		
PARADISE	6426 SKYWAY	95969	052-122-029-000		CC	CB	0	30	0.6485	Vacant	YES - Planned	NO - Privately-Owned	Available	Not Used in Prior Housing Element	0	1	6	7	Previous use (pre-fire) was HOTEL, MOTEL		
PARADISE	6371 SKYWAY	95969	052-121-047-000		CC	CB	0	30	0.726	Vacant	YES - Planned	NO - Privately-Owned	Available	Not Used in Prior Housing Element	1	1	6	8	Previous use (pre-fire) was RETAIL		
PARADISE	5951 ALMOND ST	95969	052-122-008-000		CC	CB	0	30	0.59	Vacant	YES - Planned	NO - Privately-Owned	Available	Not Used in Prior Housing Element	0	1	5	6	Previous use (pre-fire) was OFFICE BUILDING		
PARADISE	6400 SKYWAY	95969	052-122-030-000		CC	CB	0	30	0.55	Vacant	YES - Planned	NO - Privately-Owned	Available	Not Used in Prior Housing Element	0	1	5	6	Previous use (pre-fire) was OFFICE BUILDING		
PARADISE	740 ELLIOTT RD	95969	052-122-033-000		CC	CB	0	30	0.71	Vacant	YES - Planned	NO - Privately-Owned	Available	Not Used in Prior Housing Element	1	1	6	8	Previous use (pre-fire) was RETAIL		
PARADISE	ALMOND ST	95969	052-123-002-000		CC	CB	0	30	0.52	Vacant	YES - Planned	NO - Privately-Owned	Available	Not Used in Prior Housing Element	0	1	4	5	Previous use (pre-fire) was MISCELLANEOUS		
PARADISE	6137 LUCKY JOHN RD	95969	052-012-052-000		MR	MF	0	30	1.9	Vacant	YES - Planned	NO - Privately-Owned	Available	Not Used in Prior Housing Element	5	9	36	50	Previous use (pre-fire) was SINGLE FAMILY RESIDENCE		
PARADISE	6189 CENTER ST	95969	052-040-085-000		MR	MF	0	30	1.71	Vacant	YES - Planned	NO - Privately-Owned	Available	Not Used in Prior Housing Element	4	8	32	44	Previous use (pre-fire) was SINGLE FAMILY RESIDENCE		
PARADISE	7067 SKYWAY	95969	052-040-096-000		TC	CC	0	20	0.55	Vacant	YES - Planned	NO - Privately-Owned	Available	Not Used in Prior Housing Element	0	0	3	3	Previous use (pre-fire) was RETAIL		
PARADISE	7015 SKYWAY	95969	052-040-104-000		TC	CC	0	20	1.06	Vacant	YES - Planned	NO - Privately-Owned	Available	Not Used in Prior Housing Element	1	1	6	8	Previous use (pre-fire) was RETAIL		
PARADISE	7025 SKYWAY	95969	052-040-105-000		TC	CC	0	20	0.8	Vacant	YES - Planned	NO - Privately-Owned	Available	Not Used in Prior Housing Element	0	1	5	6	Previous use (pre-fire) was COMMERCIAL		
PARADISE	6184 CENTER ST	95969	052-060-027-000		MR	MF	0	30	0.57	Vacant	YES - Planned	NO - Privately-Owned	Available	Not Used in Prior Housing Element	1	2	10	13	Previous use (pre-fire) was COMMERCIAL		
PARADISE	6178 CENTER ST	95969	052-060-028-000		TC	CC	0	20	0.53	Vacant	YES - Planned	NO - Privately-Owned	Available	Not Used in Prior Housing Element	0	0	3	3	Previous use (pre-fire) was OFFICE BUILDING		
PARADISE	6933 SKYWAY	95969	052-060-039-000		TC	CC	0	20	0.94	Vacant	YES - Planned	NO - Privately-Owned	Available	Not Used in Prior Housing Element	0	1	6	7	Previous use (pre-fire) was COMMERCIAL		
PARADISE	6154 LUCKY JOHN RD	95969	053-021-087-000		TC	CC	0	20	1.6	Vacant	YES - Planned	NO - Privately-Owned	Available	Not Used in Prior Housing Element	1	2	10	13	Previous use (pre-fire) was COMMERCIAL		
PARADISE	6090 LUCKY JOHN RD	95969	053-030-048-000		TC	CC	0	20	0.68	Vacant	YES - Planned	NO - Privately-Owned	Available	Not Used in Prior Housing Element	0	1	4	5	Previous use (pre-fire) was COMMERCIAL		
PARADISE	7186 SKYWAY	95969	053-030-047-000		TC	CC	0	20	0.91	Vacant	YES - Planned	NO - Privately-Owned	Available	Not Used in Prior Housing Element	0	1	5	6	Previous use (pre-fire) was RETAIL		
PARADISE	7224 SKYWAY	95969	053-030-053-000		TC	CC	0	20	3.54	Vacant	YES - Planned	NO - Privately-Owned	Available	Not Used in Prior Housing Element	3	5	22	30	Previous use (pre-fire) was COMMERCIAL		
PARADISE	4716 SKYWAY	95969	051-230-054-000		TC	CC	0	20	0.67	Vacant	YES - Planned	NO - Privately-Owned	Available	Not Used in Prior Housing Element	0	1	4	5	Previous use (pre-fire) was COMMERCIAL		
PARADISE	JEWELL	95969	052-182-109-000		TC	CC	0	20	0.89	Vacant	YES - Planned	NO - Privately-Owned									

APPENDIX C: SITES INVENTORY

Jurisdiction Name	Site Address/Intersection	5 Digit ZIP Code	Assessor Parcel Number	Consolidated Sites	General Plan Designation (Current)	Zoning Designation (Current)	Minimum Density Allowed (units/acre)	Max Density Allowed (units/acre)	Parcel Size (Acres)	Existing Use/Vacancy	Infrastructure	Publicly-Owned	Site Status	Identified in Last/Last Two Planning Cycle(s)	Lower Income Capacity	Moderate Income Capacity	Above Moderate Income Capacity	Total Capacity	Optional Information1	Optional Information2	Optional Information3
PARADISE	6091 Clark Rd	95969	053-101-025-000		TC	CC	0	20	0.79	Vacant	YES - Planned	NO - Privately-Owned	Available	Not Used in Prior Housing Element	0	1	5	6			
PARADISE	6077 CLARK	95969	053-101-022-000		TC	CC	0	20	0.7	Vacant	YES - Planned	NO - Privately-Owned	Available	Not Used in Prior Housing Element	0	1	4	5			
PARADISE	6075 Clark Rd	95969	053-101-027-000		TC	CC	0	20	0.51	Vacant	YES - Planned	NO - Privately-Owned	Available	Not Used in Prior Housing Element	0	0	3	3			
PARADISE	ALMOND ST AND ELLIOT RD	95969	052-150-054-000		MR	MF	0	30	1.12	Vacant	YES - Planned	NO - Privately-Owned	Available	Used in Prior Housing Element - NonVacant	3	5	21	29			
PARADISE	5888 CLARK	95969	053-131-102-000		TC	CC	0	20	1.37	Vacant	YES - Planned	NO - Privately-Owned	Available	Not Used in Prior Housing Element	1	2	8	11			
PARADISE	5889 CLARK	95969	054-330-019-000		TC	CC	0	20	1.47	Vacant	YES - Planned	NO - Privately-Owned	Available	Not Used in Prior Housing Element	1	2	9	12			
PARADISE	CLARK RD AND BUSCHMANN	95969	054-060-103-000		MR	MF	0	30	4.41	Vacant	YES - Planned	NO - Privately-Owned	Available	Not Used in Prior Housing Element	12	22	84	118			
PARADISE	CLARK RD AND BUSCHMANN	95969	054-060-102-000		MR	MF	0	30	2.13	Vacant	YES - Planned	NO - Privately-Owned	Available	Not Used in Prior Housing Element	6	10	40	56			
PARADISE	5600 CLARK	95969	054-060-101-000		MR	MF	0	30	4.93	Vacant	YES - Planned	NO - Privately-Owned	Available	Not Used in Prior Housing Element	14	24	94	132			
PARADISE	Near intersection of Clark Rd	95969	054-080-005-000		MR	MF	0	30	4.77	Vacant	YES - Planned	NO - Privately-Owned	Available	Used in Prior Housing Element - NonVacant	13	23	91	127			
PARADISE	6462 CLARK	95969	050-200-154-000		TC	CC	0	20	0.66	Vacant	YES - Planned	NO - Privately-Owned	Available	Not Used in Prior Housing Element	0	1	4	5			
PARADISE	0 SKYMEADOW	95969	052-040-101-000		TC	CC	0	20	0.62	Vacant	YES - Planned	NO - Privately-Owned	Available	Not Used in Prior Housing Element	0	1	3	4			
PARADISE	Along Clark Rd between 5923 and 5931 Clark Rd	95969	053-120-083-000		TC	CC	0	20	1.09	Vacant	YES - Planned	NO - Privately-Owned	Available	Not Used in Prior Housing Element	1	1	6	8			
PARADISE	Along Elliott Rd West of Church	95969	053-111-030-000		TC	CS	0	20	0.54	Vacant	YES - Planned	NO - Privately-Owned	Available	Not Used in Prior Housing Element	0	0	3	3			
PARADISE	5683 ACADEMY	95969	052-242-051-000		TC	CS	0	20	5	Vacant	YES - Planned	NO - Privately-Owned	Available	Not Used in Prior Housing Element	4	8	32	44			
PARADISE	SKYWAY AND ARLENE WAY	95969	051-132-038-000		TR	TR 1/2	0	2	1	Vacant	YES - Planned	NO - Privately-Owned	Available	Not Used in Prior Housing Element	0	0	2	2		Maximum density of 2 is per site (not per acre)	
PARADISE	Burdaparadise Ln and Skyway	95969	050-070-060-000		MR	MF	0	30	0.41	Vacant	YES - Planned	NO - Privately-Owned	Available	Used in Prior Housing Element - Vacant	0	0	5	5			
PARADISE	8390 SKYWAY	95969	051-132-120-000		TC	CC	0	20	0.48	Vacant	YES - Planned	NO - Privately-Owned	Available	Not Used in Prior Housing Element	0	0	2	2			
PARADISE	CLARK RD AND WAGSTAFF RD	95969	050-400-012-000		TC	CC	0	20	10.68	Vacant	YES - Planned	NO - Privately-Owned	Available	Not Used in Prior Housing Element	0	0	96	96			

Note: consistent with Government Code 65583.2(b)(6), this inventory identifies sites planned to be served by a public sewer system. Sites identified as available for housing for above moderate-income households in areas not served by public sewer systems need not be identified on a site-specific basis.

APPENDIX D: PUBLIC ENGAGEMENT INPUT

STAKEHOLDER INTERVIEWS

Interviews were conducted with eight stakeholders to better understand constraints, housing needs, and housing opportunities.

The main constraints and opportunities identified during these interviews are listed below.

CONSTRAINTS

1. **Septic system capacity** is the main limiting factor for MF development. Increasing densities will likely not be possible until sewer goes in.
 - Developers viewed the proposed sewer project as uncertain, both in terms of its anticipated timing and how it will be funded. They also seemed to think that only a small portion of residential parcels would be able to utilize it.
 - Developing a MF project on a sewer parcel would add to the project's total development costs. How should we estimate these costs?
 - Generally, developers didn't seem to want to target densities beyond 15 du/acre, even when asked about the sewer project. This might be because of the uncertain timing of the project, or because they anticipate the sewer project only affecting certain sites in the Town.
 - The Town has determined that many properties have a failing septic system (40-60% of all properties). Replacing the septic is expensive. The Town and Rebuild Paradise Foundation have grants to support existing homeowners with these costs, but nothing for multi-family developers.
2. **Site availability.**
 - There aren't large parcels available for single-family home subdivisions in Paradise, so developers are taking a scattered site approach – which can be less cost effective and take more time.
 - There are also limited parcels zoned for multi-family housing in Paradise. This issue also intersects with the sewer project boundary question – see above.
3. **Insurance** in wildfire zones.

While insurance payouts have allowed both SF and MF property owners to rebuild, obtaining insurance for new construction has been very challenging – especially for multi-family housing (e.g., CHIP). Even when properties are able to get insurance, rates are at least 2x what they used to be. State legislation protects existing homeowners to some extent by requiring insurers to provide coverage, but there is no protection for multi-family/commercial properties of over \$3m in value.

4. Market-related barriers, including high **construction costs** for both SF and MF development.
 - Primarily due to shortage of labor and materials.
 - For individual homeowners, accessing construction loans can be a barrier.
 - The market is “dampened”, low risk tolerance from development community.

5. **Lack of amenities**, facilities (health care, schools) and infrastructure (roads, fiberoptic, etc.) makes it challenging to attract residents and development, but the lack of population makes it harder to attract businesses back. “Chicken and egg” problem. Affordable housing funding sources also score Paradise lower because of the lack of amenities/facilities.
6. Local **resistance to higher MF densities**. The community prefers open space and very low densities. Developers talked about the need for a culture shift. Need to figure out “appropriate” densities in the right locations, such as commercial corridors, while also respecting the existing character.
7. **Special housing needs**.

The large population of Paradise residents and ex-residents with disabilities are on a fixed income and can’t pay more than \$400/month on rent. Can’t find these rates for brand new housing that just got built. Some service providers used insurance money to buy replacement housing instead of rebuilding. Housing would need ADA compliance and to be close to the resources the town has to offer (e.g., transit, medical facilities, local events) to best serve those with disabilities. California Vocations has three sites in Paradise that are now vacant and could be potential sites for rebuilds, but need to find funding.

Specific to affordable housing development, the following barriers were cited.

- Very limited recent affordable housing development. Paradise Community Village is the only recent tax credit project. Recently rebuilt by CHIP after the fire.
- Disaster recovery tax credits:
 - Town of Paradise may struggle to secure credits if TCAC reinstates the readiness requirements (minimum zoning & access to basic amenities). The Town is still recovering, so meeting the TCAC scores related to access to amenities will be particularly challenging.
- Butte County AMIs:
 - Market rates rents are sometimes equivalent to low-income rents (80% AMI).
 - Subsidized affordable housing projects target very low or extremely low incomes.
- Potential for on-site below market rate (BMR) units is low, given current market rate rents.
- Few developers had heard of the state density bonus. Again, sewer capacity constrains density on most sites.

OPPORTUNITIES

- Residential floorplan library has been helpful.
- Some developers see an opportunity to “build back better” and implement key community infrastructure early on (walking/biking, etc.).
- Developers mentioned new building technologies as potential solutions, but it isn’t clear yet that they will provide significant cost savings.

- On the question of ADUs, some developers stated that there was potentially some interest, but generally not as popular as in other places. Certain challenges include meeting the septic system and the Town's dwelling size requirements.
- Fire science woven into zoning would be helpful; give the Town more enforcement capabilities for mitigation measures; want the Town to have ability to enforce/abate properties that are creating fire safety hazards.
- Provide more opportunities for parks/green buffers – areas to be zoned residential and park at the same time if identified as a key piece of risk mitigation area; allow nonprofit buy it and turn it into greenbelt.

INCORPORATION INTO HOUSING ELEMENT

Feedback from stakeholder interviews was used to inform the Constraints section of the Housing Element, and policies and programs are proposed to directly address the barriers that were identified, as summarized below.

- The Sewer Service Overlay is proposed to address density constraints and provide flexibility while the Paradise Sewer Project progresses.
- Site consolidation programs (HI-7) are proposed to address site availability.
- Coordination and partnerships with local insurance companies and Fire Safe Councils are proposed to address challenges related to insurance (HP-27, HI-14).
- In addition to incoming subsidy provided by CDBG-DR funds, challenges related to high construction costs could be alleviated through innovative construction methods and new types of housing like tiny homes (HP-12 and HP-13).

PUBLIC MEETING COMMENTS

The public meeting on September 21, 2021 utilized breakout rooms and a live poll to gather community feedback.

BREAKOUT ROOMS

Breakout rooms were utilized at the September 21, 2021 community meeting to discuss potential housing policies and programs. Participants answered six questions and the feedback received during these discussion groups is listed below.

What do you think about increasing the allowed density of housing along Skyway and Clark for when the sewer system comes in? Would you support three-story buildings on these key corridors? Do you have concerns about this approach?

- 3 stories is very large for the region, even in Chico. Too dense.
- There are dorms that are that large, has no problem with it as long as there is architectural control and they look nice.
- Some of the existing 3 story buildings are not aesthetically pleasing.

- All the houses are too close together, the density does not match the feel of Paradise.
- Would prefer to keep it at 2 stories.
- Some of the ones on Elliot are 2 stories and are nicely landscaped.
- If there was space for landscaping it does look better.
- No utilitarian/military block look.
- With all the open space requirements for fire resiliency, we need to add density elsewhere.
- We could put the open space within the buildings.
- Support higher density in moderation if it maintains neighborhood character.
- Like the idea of mixed uses for higher density buildings – also promotes walkability and safety to have mixed use.
- Preference for one story.
- Concern for traffic with increasing density along Skyway.
- Wary of aesthetic of massing with larger buildings.

How do you see the wildfire shaping future housing and safety goals? Which wildfire resiliency policies do you support? Do any give you concern?

Policy	Reasons for Support	Reasons for Concern	Incorporation into Housing Element
Parks and greenbelts as buffers	<ul style="list-style-type: none"> ▪ Very needed and desired ▪ Would like to see the river edge be purchased by the state or county to maintain it as a buffer and protect against fires coming from the canyon ▪ Can't rebuild the old footprint of the town, some lots are too narrow or have other issues. So we have to erase parts of Town, which is difficult due to personal connections 	<ul style="list-style-type: none"> ▪ Management ▪ Concern for increasing setbacks 	Planning for Wildfire Risk Reduction Buffers is included in HP-26. Implementation of this policy includes continued outreach around it.
Wildfire hazard impact fee	<ul style="list-style-type: none"> ▪ Support for fire safe materials 	<p>What does that look like? Depends on how much.</p> <ul style="list-style-type: none"> ▪ Slight reservation, there are already a lot of fees associated with building ▪ Would hate it to prevent someone from building on the land 	HP-25 calls for the Town to consider the feasibility of a fee.
Increased bldg/ landscape reqs.	<ul style="list-style-type: none"> ▪ Very supportive, realistic about energy and forces needed for maintenance effort ▪ support for programs to increase enforcement of vegetation management 	What about homes that are already being rebuilt/been rebuilt?	HP-23 and numerous policies in the Safety Element would increase education around fire-safe practices. The Town would also monitor and consider the application of more stringent fire-safe requirements. Grants or no-interest loans would be considered
Home hardening or fuel mgmt programs	<ul style="list-style-type: none"> ▪ Interest in more resources for this ▪ Enthusiasm for this ▪ It would be good to help homeowners with this, especially for disabled people or someone without a lot of income 		

Policy	Reasons for Support	Reasons for Concern	Incorporation into Housing Element
Other: Insurance reform and community-based insurance	There has been increase in homeowner's insurance for some, others not so much. Some have had trouble finding insurance at all and was not able to switch providers. There is hope that we can reduce the risk factor and lower prices with these policies. RCAC looking into which combination of policies would satisfy the insurance companies that the town is enough safer to act normal again. Residents report there are noticeably fewer trees and more space, so the town is already a lot safer than 3 years ago, and this should be modelled for the insurance companies.		to help low-income property owners with vegetation management and home hardening. Coordination and partnerships with local insurance companies and Fire Safe Councils are proposed to address challenges related to insurance (HP-27, HI-14).

What do you see as best practices for managing and maintaining adequate defensible space?

- Fire Dept is issuing citations or warnings, The Town is letting folks know if they meet the requirements. Important to go lot by lot and make sure every owner is doing what they have to do to maintain all of our defense. We have to do it as a group.
- But this is also difficult for some owners, especially some who aren't physically in Town. It takes too long for some people to do their tasks.
- Maybe what we need is faster acting laws on our books that allows the Town to act faster than in one year, which is inadequate. The whole process just takes too long.
- Need year-round reminders and enforcement of vegetation and weed management.
- Education for what to plant and what not to plant.
- Fence materials?
- Cutting weeds requires a lot of manual labor.
- Enforcement or safety around using herbicide.
- Mulching is costly and laborious.

What can the Town do to support residents in extreme weather events related to heat and drought?

- There aren't as many extremes in Paradise as other areas, no need for this.
- Community centers to use power, making facilities available for AC. A lot of people in RVs.
- Identify and establish cooling centers; especially for those living in temporary housing (RV's and trailers, mobile homes).
- School district, other public facilities, churches to serve as cooling centers.

- Implement transportation contact network→ volunteers.
- County already has network for those with disabilities.
- Understanding resiliency plan for flooding, increased chance in burn scarred areas.
- Important to re-imagine what the vegetation can look like; Black Oak as opposed to Pine trees.
- Encourage tree planting programs→ County Resource Conservation District (RCD).
- Education program for resilient landscaping and understanding what fire safe materials mean and look like.

What other ideas, policies, program, or suggestions do you have to meet our housing needs?

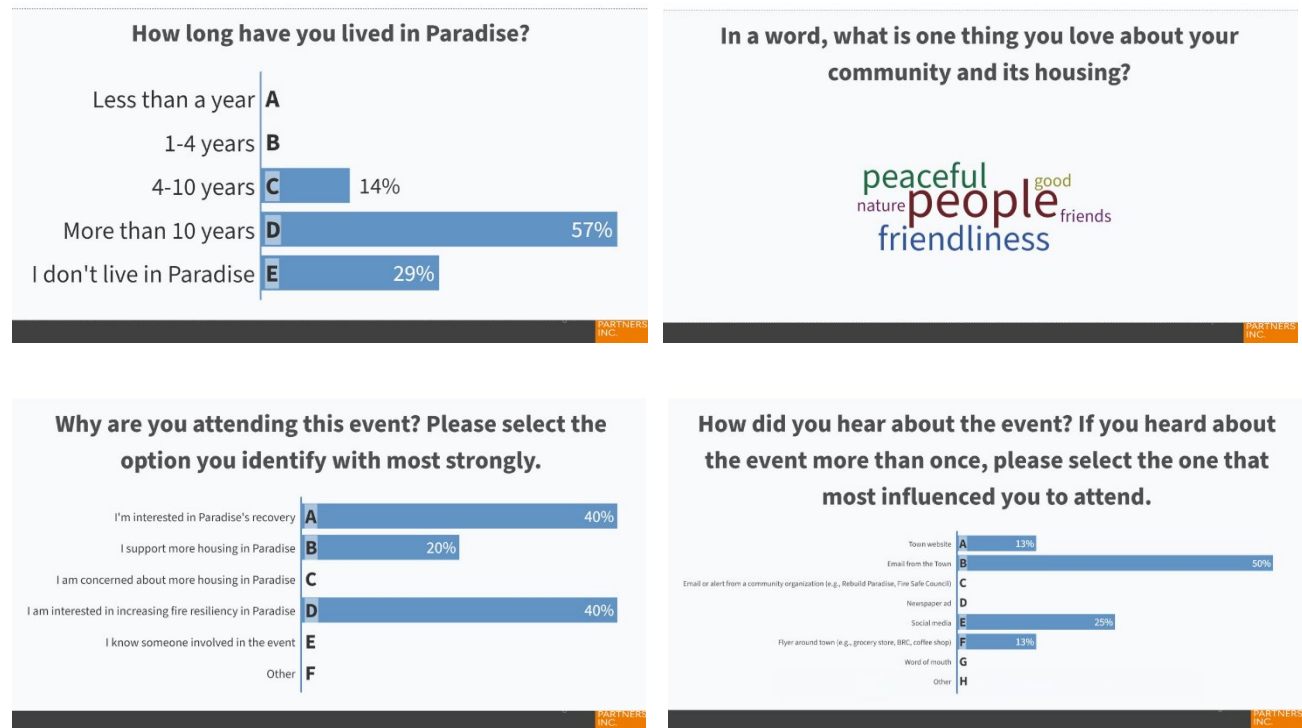
- Concern for mobile home parks from financing by developers/owners of parks to rebuild, while holding on to land for PG&E settlement.
- Mobile homes offer housing but ARE large fire risk.
- Volunteer housing for rebuilding homes.
- Provide greater flexibility for workforce and temporary housing.
- Ensure there's adequate sprinklers and up to fire code.

How do you feel about policies to facilitate unconventional building methods, typologies, or labor forces to get around high construction costs? Do you have ideas for partnerships or programs? Do you have other ideas to address high construction costs?

- Housing for Volunteers.
- Storage container homes serve as effective alternative materials and are fire safe, not always done in an aesthetically pleasing way—design standards for alternative housing?
- Support for more uniform development that maintains character, want new construction being rebuilt to be long-lasting.
- Grouping of tiny homes into villages.
- Fire-safe constructed, affordable alternative modular units that ship cheaply (Boxabl).
- Interest in tiny home villages/concentration of affordable units.

LIVE POLL

In addition to the breakout rooms, a live poll was used to collect data. The results are shown below.

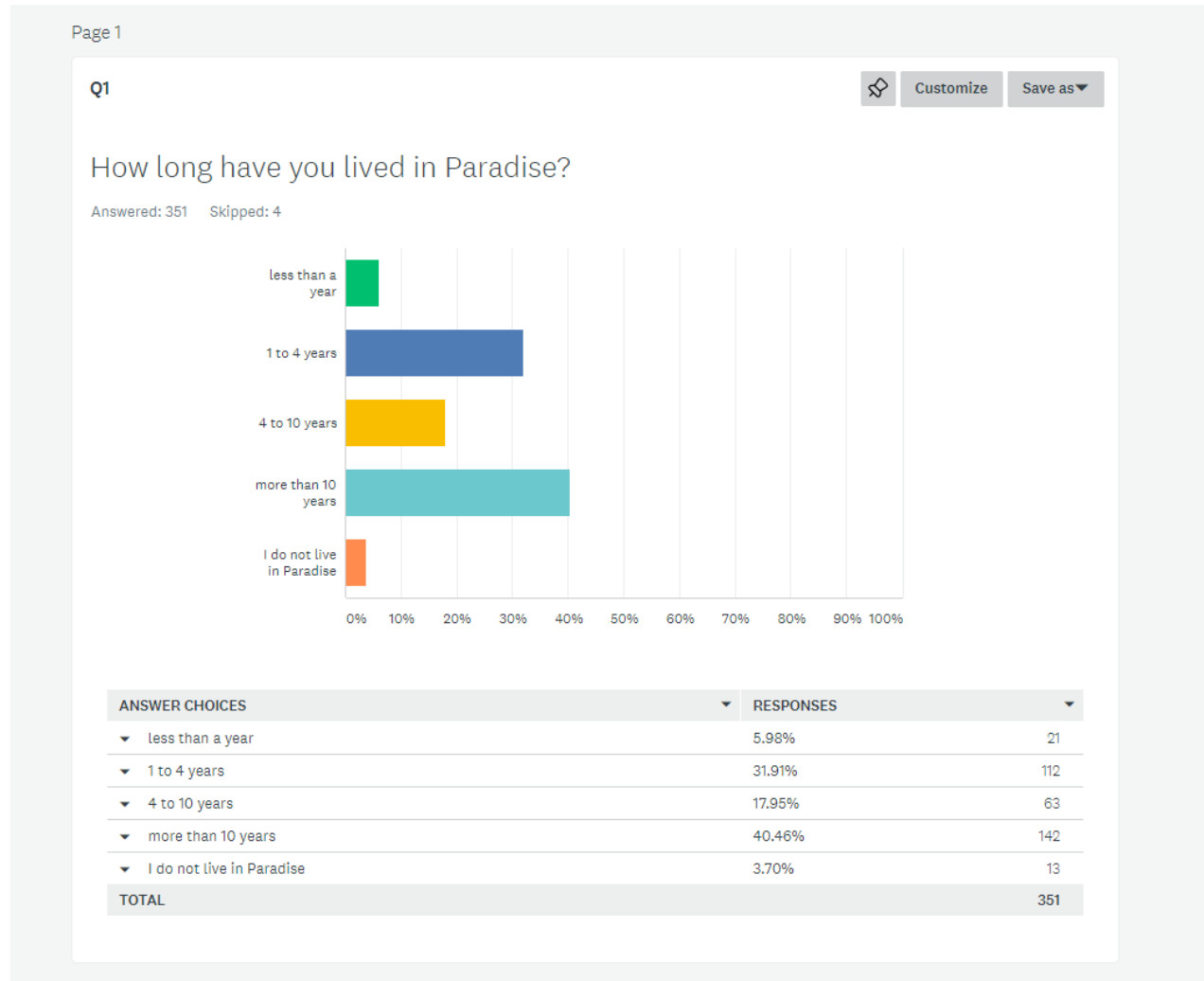


INCORPORATION INTO HOUSING ELEMENT

Feedback from breakout rooms and live poll shaped the policies and programs included in the Housing and Safety Elements. Programs with the most support were included in the elements, including allowing tiny home villages, enforcing and helping property owners with vegetation management, working with community partners to try to tie insurance rates to home hardening and other fire-safe practices, pursuing the creation of Wildfire Risk Reduction Buffers, and concentrating more housing along key evacuation corridors that will be served by the future sewer system.

ONLINE SURVEY

An online survey was open from September 22, 2021 to September 29, 2021 and 355 responses were collected. The results are shown below.



Q2

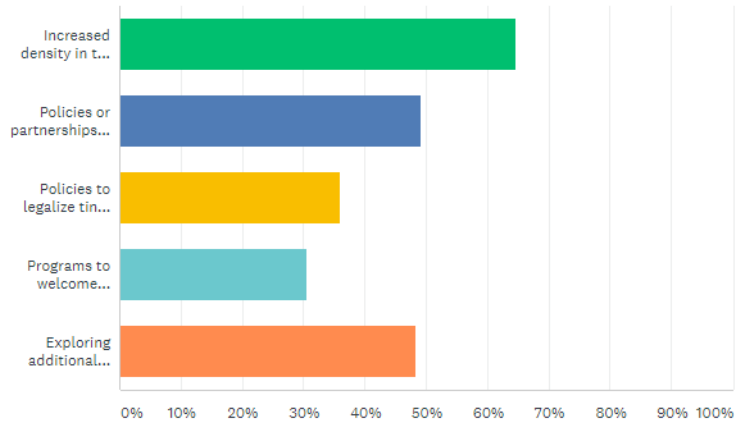


Customize

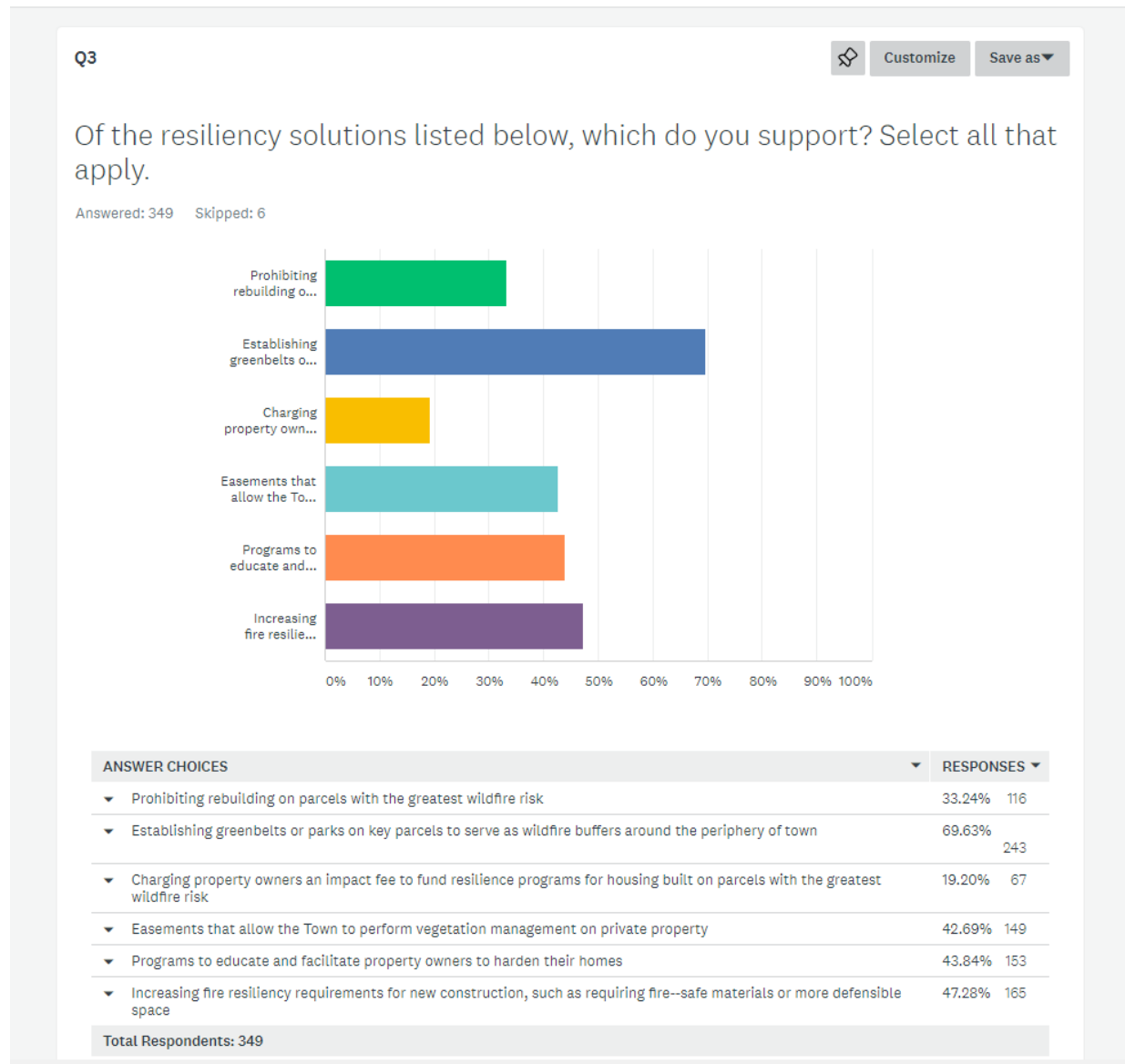
Save as ▼

Of the housing solutions listed below, which do you support? Select all that apply.

Answered: 350 Skipped: 5



ANSWER CHOICES ▼	RESPONSES ▼
▼ Increased density in the Sewer Service Area to build more housing near services and away from greatest risk	64.57% 226
▼ Policies or partnerships to facilitate nontraditional building methods like container architecture or off-site construction	49.14% 172
▼ Policies to legalize tiny homes and tiny home villages	36.00% 126
▼ Programs to welcome nontraditional labor forces to help rebuild	30.57% 107
▼ Exploring additional funding or partnership opportunities for affordable and supportive housing	48.29% 169
Total Respondents: 350	



INCORPORATION INTO HOUSING ELEMENT

Feedback from the online survey shaped the policies and programs included in the Housing and Safety Elements. Programs with the most support were included in the elements, including the densification of the town in the Sewer Service Area, establishment of potential Wildfire Risk Reduction Buffers, and pursuing potential partnerships with stakeholders working in non-traditional construction. Based on community feedback, policies and programs to discourage development in the most dangerous areas and policies that would add additional costs to development (e.g., impact fees, additional fire resiliency measures) are tempered to ensure tradeoffs with development feasibility are considered. With implementation of the Housing and Safety Elements, the Town will balance the need for fire safety and the need for housing.

This page intentionally blank