



# NEW HAVEN STREETS COMMITTEE MEETING AGENDA

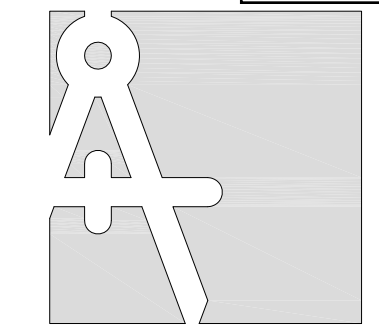
November 25, 2024 at 7:00 PM  
Municipal Council Room – 57775 Main Street

---

*In accordance with the Americans with Disabilities Act, reasonable accommodations can be made with advance notice by calling the Village Offices at (586) 749-5301*

**The New Haven Street Committee will hold its Regular Meeting at 7:00 pm, at the New Haven Municipal Offices at 57775 Main Street.**

- 1. Call to Order/Pledge/Roll Call**
- 2. Public Comments on Agenda Items**
- 3. New Business**
  - A. Selection of 2025 Street/Sidewalk Projects**
- 4. Call from the Floor**
- 5. Call from the Table**
- 6. Adjournment**



**TRI-COUNTY**  
Engineering Consultants

48701 Hayes Road  
Shelby Twp, MI 48315  
TEL: (810) 394-7887  
FAX: (588) 566-4642

www.Tri-CountyEng.com



CLIENT NAME:  
**VILLAGE OF NEW HAVEN**  
MACOMB COUNTY

3 WORKING DAYS  
800-482-7171



Know what's below.  
Call before you dig.

PRIOR TO CONSTRUCTION, ALL EXISTING UTILITIES LOCATION AND DEPTH WITHIN THE PROJECT AREA SHALL BE FIELD VERIFIED. CALL MISS DIG SYSTEM 3 WORKING DAYS PRIOR TO CONSTRUCTION.

UTILITY INFORMATION SHOWN ON THIS DRAWING ARE APPROXIMATE AND MAY BE ACCORDING TO AVAILABLE RECORDS OR DISCLOSED INFORMATION BY VARIOUS UTILITY COMPANIES, PUBLIC AGENCIES, OR OTHER SOURCES AND THIS MAY NOT NECESSARILY REFLECT ACTUAL FIELD LOCATIONS AND NO GUARANTEE IS GIVEN TO COMPLETENESS OR ACCURACY.

COPYRIGHT (C) 2020. ALL RIGHTS RESERVED. THIS DRAWING AND ALL INFORMATION CONTAINED HEREIN ARE NOT TO BE USED OR REPRODUCED WITHOUT WRITTEN PERMISSION BY TRI-COUNTY ENGINEERING CONSULTANTS.

PROJECT NAME:  
VILLAGE OF NEW HAVEN

**PASER RATING MAP**

PROJECT LOCATION:  
SEC 27/28/33/34, T04N, R14E  
VILLAGE OF NEW HAVEN  
MACOMB COUNTY

Drawn By: BK  
Checked By: SS  
Approved By: SS

REVISIONS:

1. UPDATED 03/17/18
2. UPDATED 09/23/20
3. UPDATED 11/06/21
4. UPDATED 02/03/24

SCALE VERIFICATION:

0.5  
BAR IS ONE-INCH  
ADJUST SCALES ACCORDINGLY IF NOT

SCALE:  
1"=400'

PROJECT NO:  
NH17014

DRAWING NO:  
NH PASER MAP

Sheet 1 of 1



# VILLAGE OF NEW HAVEN MACOMB COUNTY, MICHIGAN

## STREET NETWORK PASER RATING MAP

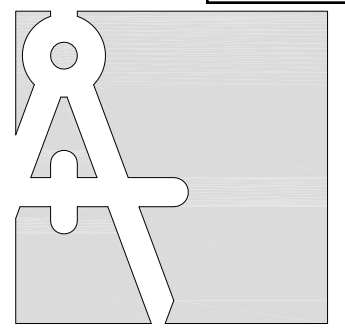
VILLAGE LIMITS

### PAVEMENT RATING LEGEND

- 3 CURRENT PASER RATING
- NEW - PASER RATING 10
- EXCELLENT - PASER RATING 9
- VERY GOOD - PASER RATING 8
- GOOD PLUS - PASER RATING 7
- GOOD - PASER RATING 6
- FAIR PLUS - PASER RATING 5
- FAIR - PASER RATING 4
- POOR - PASER RATING 3
- VERY POOR - PASER RATING 2
- FAILED - PASER RATING 1

**DISCLAIMER:**  
Existing site features and/or legal description in this exhibit are compiled from available public record info. Tri-County Engineering did not provide field survey or field verification and shall not be held liable for any errors or discrepancies of actual data.





TRI-COUNTY  
Engineering Consultants

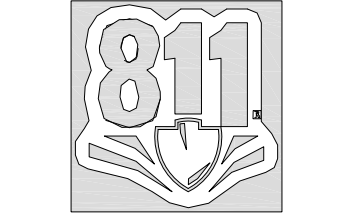
48701 Hayes Road  
Shelby Twp, MI 48315  
TEL: (810) 394-7887

Info@Tri-CountyEng.com  
www.Tri-CountyEng.com



CLIENT NAME:  
VILLAGE OF NEW HAVEN  
MACOMB COUNTY

3 WORKING DAYS  
800-482-7171



Know what's below.  
Call before you dig.

PRIOR TO CONSTRUCTION, ALL EXISTING UTILITIES LOCATION AND DEPTH WITHIN THE PROJECT AREA SHALL BE FIELD VERIFIED. CALL MISS DIG SYSTEM 3 WORKING DAYS PRIOR TO CONSTRUCTION.

UTILITY INFORMATION SHOWN ON THIS DRAWING ARE APPROXIMATE AND MAY BE ACCORDING TO AVAILABLE RECORDS OR DISCLOSED INFORMATION BY VARIOUS UTILITY COMPANIES, PUBLIC AGENCIES, OR OTHER SOURCES AND THIS MAY NOT NECESSARILY REFLECT ACTUAL FIELD LOCATIONS AND NO GUARANTEE IS GIVEN TO COMPLETENESS OR ACCURACY.

COPYRIGHT (C) 2024. ALL RIGHTS RESERVED. THIS DRAWING AND ALL INFORMATION CONTAINED HEREIN ARE NOT TO BE USED OR REPRODUCED WITHOUT WRITTEN PERMISSION BY TRI-COUNTY ENGINEERING CONSULTANTS.

PROJECT NAME:  
VILLAGE OF NEW HAVEN

PASER RATING  
MAP

PROJECT LOCATION:  
SEC 27/28/33/34, T04N, R14E  
VILLAGE OF NEW HAVEN  
MACOMB COUNTY

Drawn By: BK  
Checked By: SS  
Approved By: SS

REVISIONS:  
1. UPDATED 3/17/18  
2. UPDATED 9/23/20  
3. UPDATED 11/6/21  
3. UPDATED 03/18/24

SCALE VERIFICATION:  
0.5  
BAR IS ONE-INCH  
ADJUST SCALES ACCORDINGLY IF NOT

SCALE:  
1"=400'

PROJECT NO:  
NH17014

DRAWING NO:  
NH PASER MAP

Sheet 1 of 1



# VILLAGE OF NEW HAVEN MACOMB COUNTY, MICHIGAN

## SIDEWALK NETWORK PASER RATING MAP

VILLAGE LIMITS

### PAVEMENT RATING LEGEND

- 3 CURRENT PASER RATING
- NEW - PASER RATING 10
- EXCELLENT - PASER RATING 9
- VERY GOOD - PASER RATING 8
- GOOD PLUS - PASER RATING 7
- GOOD - PASER RATING 6
- FAIR PLUS - PASER RATING 5
- FAIR - PASER RATING 4
- POOR - PASER RATING 3
- VERY POOR - PASER RATING 2
- FAILED - PASER RATING 1

**DISCLAIMER:**  
Existing site features and/or legal description in this exhibit are compiled from available public record info. Tri-County Engineering did not provide field survey or field verification and shall not be held liable for any errors or discrepancies of actual data.