



PUBLIC WORKS

Lincoln Parish Police Jury

Tuesday, September 12, 2023 at 6:00 PM

**Police Jury Conference Room | 100 West Texas Avenue, Floor Three,
Ruston, LA 71270**

AGENDA

In compliance with the Americans With Disabilities Act, individuals needing special accommodations during this meeting should notify the Lincoln Parish Police Jury at 318-513-6200 at least three working days before the meeting.

COMMITTEE MEMBERS

Logan Hunt, Chair; Theresa Wyatt, T.J. Cranford, Glenn Scriber, Matt Pullin

Call to Order

Invocation

Approval of Agenda

Public Comments on Agenda Items

New Business

1. Action on Bids- CIP Hot Mix Overlays
2. Authorize Advertisement For Bids For Sewer Consolidation Project Contingent on Water Sector Program Approval
3. Authorize Submittal of Project Permit to Louisiana DOTD To Allow Police Jury to Patch and Chip Seal Select I-20 Bridge Approaches
4. Discuss, And Take Action If Necessary, Participation in Road Transfer Program With Louisiana DOTD On Select I-20 Bridge Approaches


Other Business

Public Comments

Adjournment

Bid Tabulation
Lincoln Parish Police Jury
2023 Capital Improvement Plan, Asphaltic Concrete Overlays
Bid Opening - August 22, 2023, 11:30 A.M.
(SCC Project No. 3372)

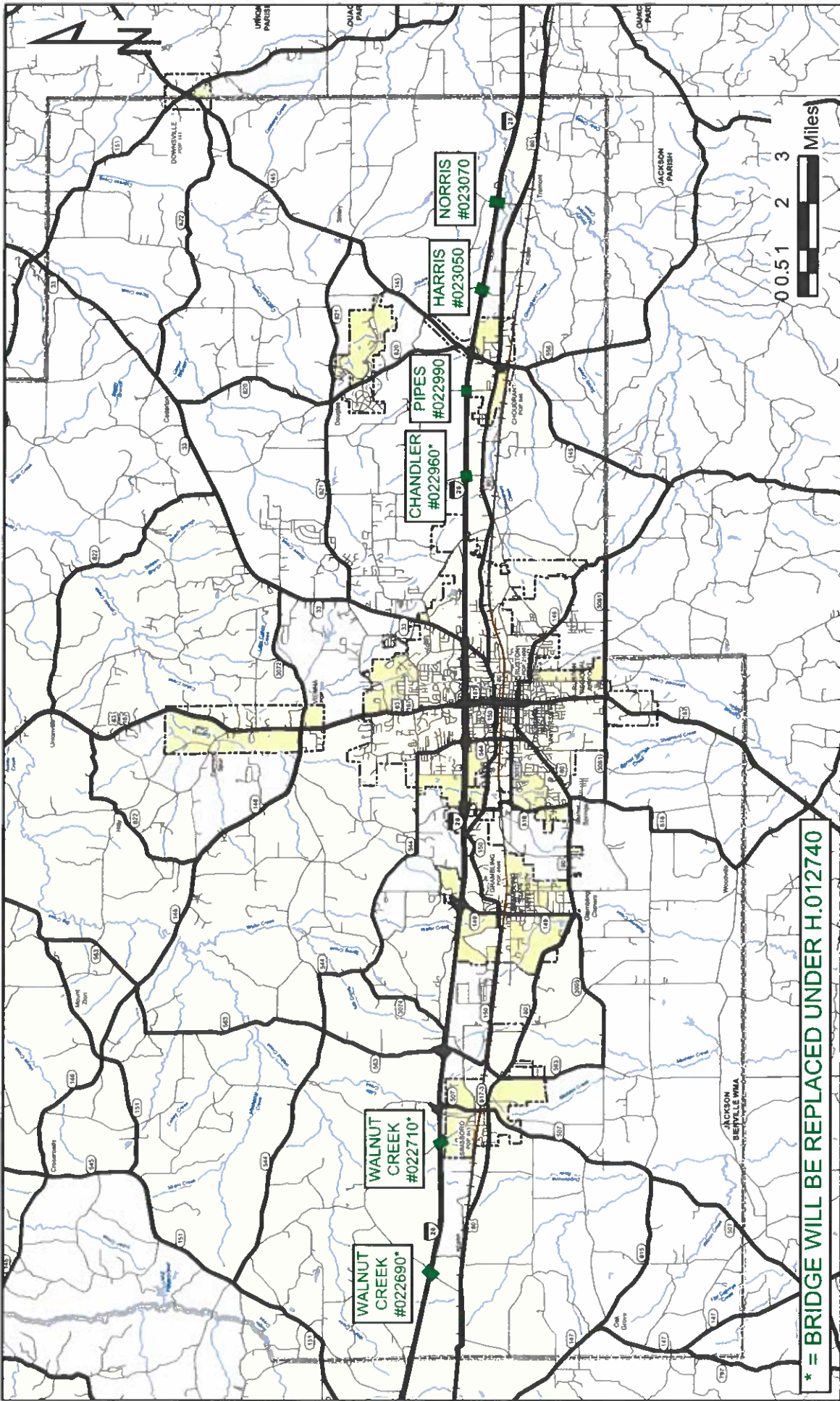
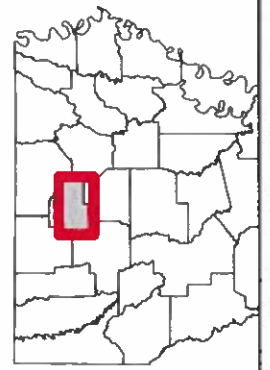
Item No.	Description	Amelbyst Construction, Inc.		Regional Construction, LLC		Diamond B Construction Company, LLC		D&J Construction Company, LLC		
		Quantity	Unit Price	Extension	Unit Price	Extension	Unit Price	Extension	Unit Price	Extension
1	2" min. thickness, Superpave (Level 1) Asphaltic Concrete (Wearing Course)	43,680 SY	\$16.75	\$731,640.00	\$18.50	\$808,080.00	\$20.00	\$873,600.00	\$18.00	\$786,240.00
2	2-1/2" min. thickness, Superpave (Level 1) Asphaltic Concrete (Wearing Course)	1,748 SY	\$20.00	\$34,960.00	\$23.55	\$41,165.40	\$32.00	\$55,936.00	\$30.00	\$52,440.00
3	12" min. thickness, Soil Cement Base Treatment (7% by volume)	1,777 SY	\$14.00	\$24,878.00	\$15.00	\$26,655.00	\$33.00	\$58,641.00	\$25.00	\$44,425.00
4	1" min. thickness, Superpave (Level 1) Asphaltic Concrete (Leveling)	414 SY	\$8.38	\$3,469.32	\$10.00	\$4,140.00	\$22.00	\$9,108.00	\$18.00	\$7,452.00
5	Pavement Patching (typical)	1,234 SY	\$145.00	\$178,930.00	\$150.00	\$185,100.00	\$160.00	\$197,440.00	\$240.00	\$296,160.00
6	Pavement Patching (6" depth)	1,136 SY	\$100.00	\$113,600.00	\$120.00	\$136,320.00	\$131.00	\$148,816.00	\$120.00	\$136,320.00
7	Shoulder Material (Reclaimed Asphaltic Pavement)	660 CY	\$165.00	\$108,900.00	\$95.00	\$62,700.00	\$130.00	\$85,800.00	\$125.00	\$82,500.00
8	4" Double Yellow Centerline Striping	19,118 LF	\$0.60	\$11,470.80	\$1.10	\$21,029.80	\$0.55	\$10,514.90	\$2.50	\$47,795.00
9	4" White Edge Striping	39,817 LF	\$0.35	\$13,935.95	\$0.55	\$21,899.35	\$0.25	\$9,954.25	\$1.25	\$49,771.25
10	Painted Stop Bar (24" width)	162 SY	\$5.00	\$810.00	\$11.00	\$1,782.00	\$5.00	\$810.00	\$30.00	\$4,860.00
11	Temporary Signs, Barricades and Traffic Control (Job)	1 LS	\$12,500.00	\$12,500.00	\$25,000.00	\$25,000.00	\$17,500.00	\$17,500.00	\$60,000.00	\$60,000.00
12	Construction Layout	1 LS	\$9,500.00	\$9,500.00	\$20,000.00	\$20,000.00	\$15,000.00	\$15,000.00	\$8,000.00	\$8,000.00
13	Mobilization (Project)	1 LS	\$38,000.00	\$38,000.00	\$50,000.00	\$50,000.00	\$163,000.00	\$163,000.00	\$175,000.00	\$175,000.00
TOTAL BID ITEMS:				\$1,282,594.07		\$1,403,871.55		\$1,646,120.15		\$1,750,963.25



Certified Accurate By:



LOCATION MAP LINCOLN PARISH INTERSTATE I-20 OVERPASSES



* = BRIDGE WILL BE REPLACED UNDER H.012740

40-Year Value of Transfer Routes

**DISTRICT 05
LINCOLN PARISH
I-20 OVERPASS APPROACHES**

Road	LRSID	Bridge Recall	Limits	Length (miles)	Number of Lanes	Pavement Type	Current Pavement Condition (subject to verification)	Treatment (year 0)	Pavement Condition (after year 0 treatment)	Road 40-Year Value (after year 0 treatment)
Walnut Creek (West)	061904546802991010	022690 (*)	South - Sta. 10+55 to 18+33.80	0.15	2	ASP	POOR	Overlay	VERY GOOD	\$ 64,420
			North - Sta. 21+36.30 to 29+75	0.16	2	ASP	POOR	Overlay	VERY GOOD	\$ 69,375
Walnut Creek (East)	061904546802991010	022710 (*)	South - Sta. 4+41 to 18+43.80	0.27	2	ASP	POOR	Overlay	VERY GOOD	\$ 116,036
			North - Sta. 21+72.20 to 30+68	0.17	2	ASP	POOR	Overlay	VERY GOOD	\$ 74,098
Chandler Rd	061900910402991010	022960 (*)	South - Sta. 42+00 to 48+72.20	0.13	2	ASP	POOR	Overlay	VERY GOOD	\$ 55,603
			North - Sta. 51+79.36 to 56+46.46	0.09	2	ASP	POOR	Overlay	VERY GOOD	\$ 38,637
Pipes Rd	061903608302991010	022990	South - Sta. 41+01.63 to 48+58.96	0.14	2	ASP	POOR	Overlay	VERY GOOD	\$ 62,645
			North - Sta. 51+56.04 to 58+99.87	0.14	2	ASP	POOR	Overlay	VERY GOOD	\$ 61,528
Harris Rd	061901880602991010	023050	South - Sta. 42+00 to 47+88.03	0.11	2	ASP	POOR	Overlay	VERY GOOD	\$ 48,640
			North - Sta. 50+90.19 to 59+00	0.15	2	ASP	POOR	Overlay	VERY GOOD	\$ 66,986
Norris Rd (Par 43)	061902984002991010	023070	South - Sta. 43+00 to 50+54.91	0.14	2	ASP	POOR	Overlay	VERY GOOD	\$ 62,444
			North - Sta. 54+56.99 to 61+00	0.12	2	ASP	POOR	Overlay	VERY GOOD	\$ 53,188
GRAND TOTAL =										\$ 773,602

NOTES:

(*) - Overpass will be replaced by H.012740 - I-20: REPLACE FIVE OVERPASSES (LINCOLN)

Resolution

WHEREAS, The Lincoln Parish Police Jury, in exchange for the prior transfer by the State of Louisiana of the following described property to Lincoln Parish, agrees to record its previous acceptance of ownership of whatever rights the State of Louisiana, through the Department of Transportation and Development (“DOTD” or “Department”), may have owned, with the exception of any and all mineral rights, in and to the following described property and all rights, obligations and liabilities, including, but not limited to, all operation, maintenance, and repairs associated therewith, for its operation and maintenance as a parish road:

Segment LP-1 – The portion of former state route LA 563 (known as Dicks Store Road) from its junction with the local road known as CCC Road proceeding north approximately 1.48 miles to its intersection with the local road known as Mondy Road.

Segment LP-2 – The portion of former state route LA 563 (known as Dicks Store Road) from its intersection with the local road known as Mondy Road proceeding north approximately 1.12 miles to its intersection with state routes LA 3005 and LA 563.

Segment LP-3 – The portion of former state route LA 816 (known in parts as Madden Road and Belton Road) from its intersection with the local road known as Mondy Road proceeding north approximately 1.41 miles to its intersection with state routes LA 3005.

WHEREAS, The Lincoln Parish Police Jury agrees to accept a servitude, for the use of roadways and any adjacent rights of way, over the following described property owned by the Department (hereinafter “servitude for roadway use”), and agrees to accept all future rights, duties, obligations, responsibilities, and liabilities associated with its use, operation, and maintenance as a parish road, subject to the reservation of the Department’s ownership rights as well as the Department’s right to terminate the servitude in the event that the Department, in its sole discretion, finds such termination necessary or convenient in connection with the performance of its functions:

Segment 1S - The portion of the western leg of the road known as Walnut Creek Road from the south approach slab to the interstate I-20 overpass proceeding southwest approximately 0.15 miles to the limit of DOTD maintenance.

Segment 1N - The portion of the western leg of the road known as Walnut Creek Road from the north approach slab to the interstate I-20 overpass proceeding northeast approximately 0.16 miles to the limit of DOTD maintenance.

Segment 2S - The portion of the eastern leg of the road known as Walnut Creek Road from the south approach slab to the interstate I-20 overpass proceeding southwest approximately 0.27 miles to the limit of DOTD maintenance.

Segment 2N - The portion of the eastern leg of the road known as Walnut Creek Road from

the north approach slab to the interstate I-20 overpass proceeding northeast approximately 0.17 miles to the limit of DOTD maintenance.

Segment 3S - The portion of the road known as Chandler Road (Parish Road 442) from the south approach slab to the interstate I-20 overpass proceeding southerly approximately 0.13 miles to the limit of DOTD maintenance.

Segment 3N - The portion of the road known as Chandler Road (Parish Road 442) from the north approach slab to the interstate I-20 overpass proceeding northerly approximately 0.09 miles to the limit of DOTD maintenance.

Segment 4S - The portion of the road known as Pipes Road from the south approach slab to the interstate I-20 overpass proceeding south approximately 0.14 miles to the limit of DOTD maintenance.

Segment 4N - The portion of the road known as Pipes Road from the north approach slab to the interstate I-20 overpass proceeding north approximately 0.14 miles to the limit of DOTD maintenance.

Segment 5S - The portion of the road known as Harris Road from the south approach slab to the interstate I-20 overpass proceeding southwest approximately 0.11 miles to the limit of DOTD maintenance.

Segment 5N - The portion of the road known as Harris Road from the north approach slab to the interstate I-20 overpass proceeding northeast approximately 0.15 miles to the limit of DOTD maintenance.

Segment 6S - The portion of the road known as Norris Road (Parish Road 43) from the south approach slab to the interstate I-20 overpass proceeding southerly approximately 0.14 miles to the limit of DOTD maintenance.

Segment 6N - The portion of the road known as Norris Road (Parish Road 43) from the north approach slab to the interstate I-20 overpass proceeding northerly approximately 0.12 miles to the limit of DOTD maintenance.

The Lincoln Parish Police Jury agrees to accept ownership of the above described rights in and to the aforesaid described property at the proper time and under the conditions specified herein below:

CONDITION I: Provide repairs to include patch, overlay with hot mix asphaltic concrete, and striping the resurfaced pavement for the portions of the interstate I-20 overpass approaches known as Walnut Creek Road (west and east), Chandler Road, Pipes Road, Harris Road and Norris Road to be granted a servitude for roadway use to Lincoln Parish.

CONDITION II: DOTD shall provide Road Transfer credit in the form of funds in the amount of SEVEN HUNDRED SEVENTY-THREE THOUSAND SIX HUNDRED TWO AND 00/100 DOLLARS (\$773,602.00) to the Lincoln Parish for the servitude for roadway

use for the portions of approaches to interstate I-20 overpasses, that are not part of the federal system, to be granted to Lincoln Parish. These funds may only be expended on activities allowed under La. R.S. 48:753.

- (a) The amount of Road Transfer credit to be provided under this condition is calculated pursuant to a present worth 40-year maintenance valuation whereby DOTD determines the cost of maintaining the road in the state highway system for 40 years from the present date.

BE IT RESOLVED, That the Lincoln Parish Police Jury shall accept ownership of whatever rights the Department may own in and to the aforesaid described property as a binding agreement between the Department and the Lincoln Parish Police Jury, provided the Department shall comply with the relevant condition(s) stated herein.

BE IT FURTHER RESOLVED, That the Lincoln Parish Police Jury authorizes the presiding President of the Lincoln Parish Police Jury to execute an Intergovernmental Cooperative Endeavor Agreement between the Department and the Lincoln Parish Police Jury, and any amendments or necessary modifications thereto, memorializing the agreement between the parties relative to the above-stated property transfers.

BE IT FURTHER RESOLVED, That the Lincoln Parish Police Jury authorizes the presiding President of the Lincoln Parish Police Jury to execute any and all documents necessary to effect the transfer of the aforesaid described property at the proper time.

BE IT FURTHER RESOLVED, That the Lincoln Parish Police Jury hereby represents that it has received approval from a majority of the state legislative delegation from Lincoln Parish of the actions contemplated herein.

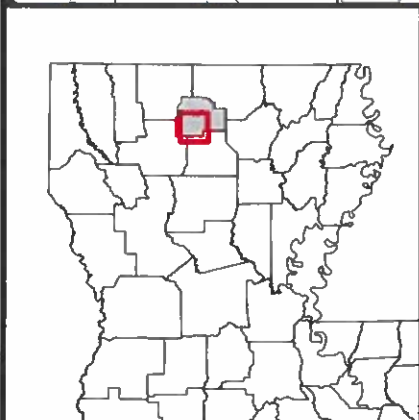
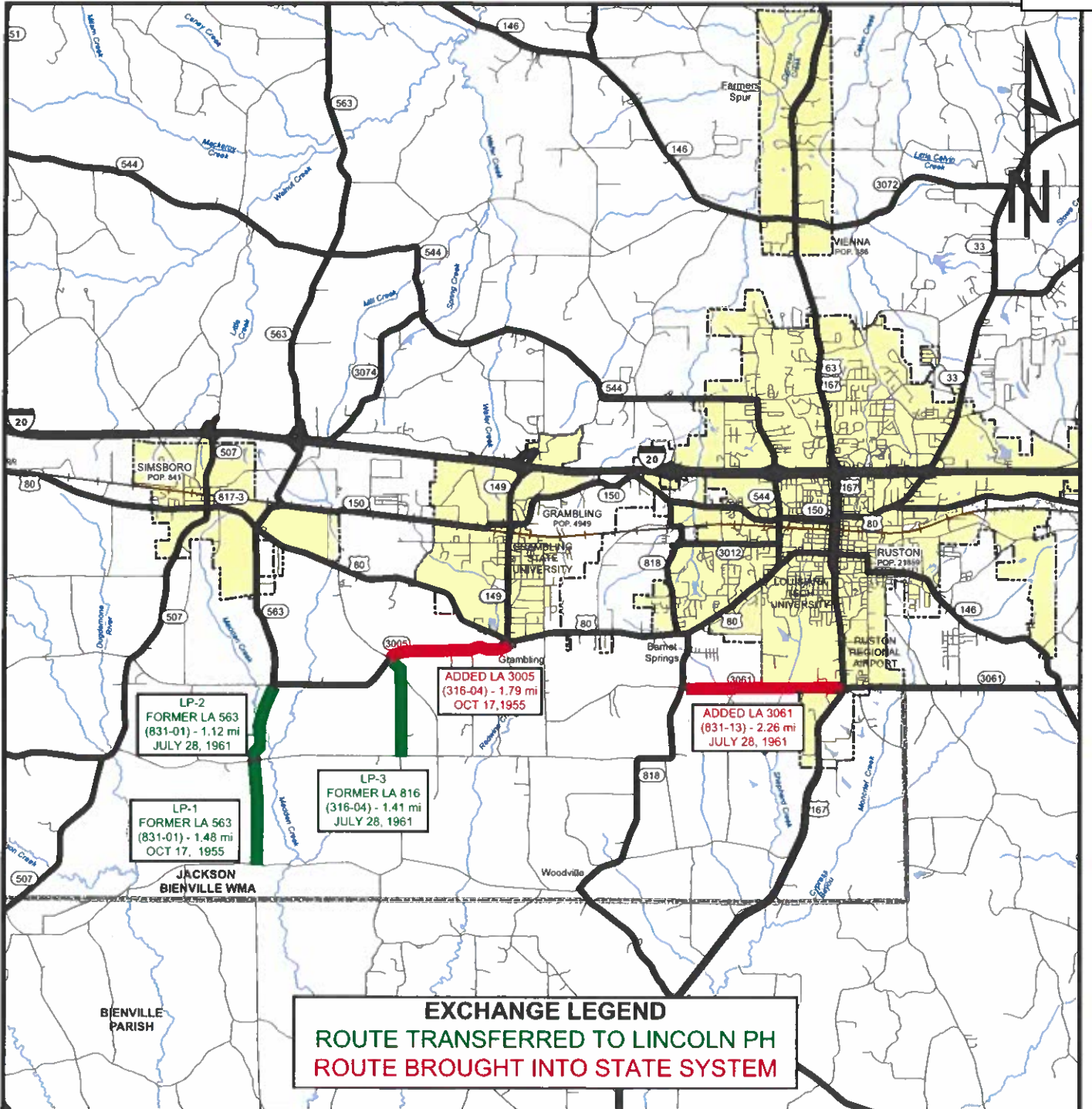
On motion by _____ and seconded by _____, the above and foregoing resolution was declared duly adopted on this, the _____ day of _____, 2023.

President
Lincoln Parish Police Jury

Secretary-Treasurer
Lincoln Parish Police Jury

I hereby certify that the above and aforementioned resolution was adopted by the Lincoln Parish Police Jury in regular session convened on _____, 2023 at which a quorum was present, given under my signature and seal of office this _____ day of _____, 2023.

Secretary-Treasurer



**LOCATION MAP
 LINCOLN PARISH**

**EXCHANGES
 OCTOBER 17, 1955
 & JULY 28, 1961**

0 1 2 3
 Miles

**LOUISIANA DEPARTMENT OF
 TRANSPORTATION & DEVELOPMENT**