

# COMMON COUNCIL

City of Kaukauna  
**Council Chambers**  
Municipal Services Building  
144 W. Second Street, Kaukauna



Tuesday, September 02, 2025 at 7:00 PM

## AGENDA

### In-Person and Remote Teleconference via ZOOM

1. Call to Order.
2. Roll call, one minute of silent prayer, Pledge of Allegiance to the American Flag.
3. Presentation of letters, petitions, remonstrances, memorials, and accounts.
4. Public appearances.
5. Business presented by Mayor.
  - [a.](#) Proclamation Recognizing National Drive Electric Month September 12-October 12, 2025.
6. Consent Agenda.
  - a. Board of Public Works Meeting Minutes of September 2, 2025.
  - b. Finance and Personnel Committee Meeting Minutes of September 2, 2025.
  - c. Health and Recreation Committee Meeting Minutes of September 2, 2025.
  - [d.](#) Common Council Meeting Minutes of August 19, 2025.
  - [e.](#) Heart of the Valley Metropolitan Sewerage District Meeting Minutes of July 8, 2025.
  - [f.](#) Library Board Meeting Minutes of June 24, 2025.
  - [g.](#) Bills Payable.
7. Reports of standing and special committees.
  - [a.](#) Operator (Bartender) Licenses.
8. Reports of City officers.
  - [a.](#) Code Enforcement Report.
  - [b.](#) 2026 Revaluation.
9. Presentation of ordinances and resolutions.
10. Closed session.
  - a. Adjourn to Closed Session Pursuant to 19.85(1)(e) for deliberating or negotiating the purchasing of public properties, the investing of public funds, or conducting other specified public business, whenever competitive or bargaining reasons require a closed session – 101 Oak St.
  - b. Return to Open Session for possible action.
  - c. Adjourn to Closed Session Pursuant to 19.85(1)(e) for deliberating or negotiating the purchasing of public properties, the investing of public funds, or conducting other

specified public business, whenever competitive or bargaining reasons require a closed session – 207 Thilmany Rd.

d. Return to Open Session for possible action.

11. Alder requests for discussion at next Common Council meeting.

12. Adjourn.

#### **NOTICES**

**IF REQUESTED THREE (3) DAYS PRIOR TO THE MEETING, A SIGN LANGUAGE INTERPRETER  
WILL BE MADE AVAILABLE AT NO CHARGE.**

### **MEETING ACCESS INFORMATION:**

You can access this meeting by one of three methods: from your telephone, computer, or by an app. Instructions are below.

To access the meeting by telephone:

1. Dial 1-312-626-6799
2. When prompted, enter Meeting ID 234 605 4161 followed by #
3. When prompted, enter Password 54130 followed by #

To access the meeting by computer:

1. Go to <http://www.zoom.us>
2. Click the blue link in the upper right hand side that says Join a Meeting
3. Enter Meeting ID 234 605 4161
4. Enter Password 54130
5. Allow Zoom to access your microphone or camera if you wish to speak during the meeting

To access the meeting by smartphone or tablet:

1. Download the free Zoom app to your device
2. Click the blue button that says Join a Meeting
3. Enter Meeting ID 234 605 4161
4. Enter Password 54130
5. Allow the app to access your microphone or camera if you wish to speak during the meeting

\*Members of the public will be muted unless there is an agenda item that allows for public comment or if a motion is made to open the floor to public comment.\*

**PROCLAMATION RECOGNIZING  
NATIONAL DRIVE ELECTRIC MONTH**

September 12 – October 12, 2025

**WHEREAS**, petroleum-fueled vehicles are responsible for 30% of U.S. greenhouse gas emissions and are a contributing factor to air pollution and climate change, threatening the health of our citizens and the sustainability of our planet; and

**WHEREAS**, the transportation sector needs support to move toward adoption of clean energy technology, including plug-in electric vehicles, that reduces our dependence on foreign fuels and supports a healthy environment and economy; and


**WHEREAS**, Kaukauna is dedicated to being a leader in the use of clean energy, establishing policies and programs that conserve energy, and promote sustainability; and

**WHEREAS**, September 12 to October 12, 2025 has been designated as National Drive Electric Month throughout the United States to educate our citizens about the benefits of plug-in electric vehicles and to promote their adoption; and

**WHEREAS**, Kaukauna is hosting the annual Drive Electric Fox Cities EV car show on Wednesday, September 24<sup>th</sup> at Hydro Park;

**NOW, THEREFORE**, I, Anthony J. Penterman, Mayor of the City of Kaukauna, do hereby proclaim September 12 to October 12, 2025 as “Drive Electric Month” in the City of Kaukauna, Wisconsin and call upon all residents of this great city to join me in supporting the aims and goals of this worldwide effort.

Dated this 2<sup>nd</sup> day of September 2025.



Anthony J. Penterman, Mayor







## COUNCIL PROCEEDINGS - COUNCIL CHAMBERS – KAUKAUNA, WISCONSIN – AUGUST 19, 2025

Pursuant to adjournment on August 5, 2025, a meeting of the Common Council of the City of Kaukauna was called to order by Mayor Penterman at 7:00 P.M. on Tuesday, August 19, 2025.

Roll call present: Antoine, Eggleston, Kilgas, Moore, Schell, Schumacher, and Thiele.

Also present: Mayor Penterman, Attorney Greenwood, DPW/ Engineer Neumeier, Fire Chief Carrel, Fire Lt. Resch, and interested citizens.

Absent & Excused: DeCoster.

Motion by Moore, seconded by Thiele to excuse the absent member.

All Ald. Present voted aye.

Motion carried.

One minute of silent prayer and the Pledge of Allegiance to the American Flag observed by the assembly.

### PRESENTATION OF LETTERS, PETITIONS, REMONSTRANCES, MEMORIALS, AND ACCOUNTS

#### PUBLIC APPEARANCES

Joe Urban, 917 State Street, expressed his concerns about the sidewalk project happening on Ash Grove Place and State Street. Urban stated how this project started on May 20, 2025, and was supposed to be completed by the middle of June. Urban stated that this project has not been completed in front of his property yet and expressed his concerns with the timeline of this project.

Mayor Penterman informed the Council that they will be receiving an invitation to the Downtown Alley Activation Ribbon Cutting next Wednesday August 27, 2025, at 4:30pm

#### BUSINESS PRESENTED BY THE MAYOR

##### **Proclamation Education Week in the City of Kaukauna August 25-29.**

Mayor Penterman read the Proclamation Education Week in the City of Kaukauna August 25-29.

Motion by Moore, seconded by Antoine to receive and place on file the Proclamation Education Week in the City of Kaukauna August 25-29, 2025.

All Ald. Present Voted aye.

Motion carried.

##### **Appointment of Bud Gadow to the Police and Fire Commission to replace Tim Hufschmid for the remainder of his term ending April 30, 2029.**

Motion by Moore, seconded by Eggleston to appoint Bud Gadow to the Police and Fire Commission to replace Tim Hufschmid for the remainder of his term ending April 30, 2029.

All Ald. Present voted aye.

Motion carried.

## CONSENT AGENDA

**Committee of the Whole Meeting Minutes of August 18, 2025.**

**Board of Public Works Meeting Minutes of August 18, 2025.**

**Finance & Personnel Committee Meeting Minutes of August 18, 2025.**

*Item removed by alder and taken up separately.*

**Health & Recreation Committee Meeting Minutes of August 18, 2025.**

*Item removed by alder and taken up separately.*

**Legislative Committee Meeting Minutes of August 18, 2025.**

*Item removed by alder and taken up separately.*

**Public Protection and Safety Meeting Minutes of August 18, 2025.**

*Item removed by alder and taken up separately.*

**Common Council Meeting Minutes of August 5, 2025.**

**RACK Meeting Minutes of July 17, 2025.**

**Plan Commission Minutes of June 19, 2025.**

**Police Report.**

**Code Enforcement Report.**

**Court Report.**

**Clerk-Treasurer's Daily Deposit Report.**

**Building Inspection Report.**

**Bills Payable.**

Motion by Moore, seconded by Kilgas to adopt the remaining items on the consent agenda.

All Ald. Present voted aye.

Motion carried.

Discussion was had on the Finance and Personnel Committee Meeting Minutes of August 18, 2025, and the Public Protection and Safety Meeting Minutes of August 18, 2025. Concerns were raised about how the fire department restructuring is going to impact the remaining 2025 budget. Alders requested a closed session item on the next council meeting to discuss employee salary and promotion regarding the fire department restructuring.

Motion by Moore, seconded by Kilgas to adopt the Finance and Personnel Committee Meeting Minutes of August 18, 2025.

All Ald. Present voted aye.

Motion carried.

Discussion was had on the Health and Recreation Committee Meeting Minutes of August 18, 2025, that included correcting the names of alders making or seconding certain motions.

Motion by Eggleston, seconded by Thiele to amend the Health and Recreation Committee Meeting Minutes of August 18, 2025, to include Ald. Kilgas in two motions instead of Ald. Eggleston.

All Ald. Present voted aye.

Motion carried.

Motion by Moore, seconded by Schell to adopt the Health and Recreation Committee Meeting Minutes of August 18, 2025, as amended.

All Ald. Present voted aye.

Motion carried.

Discussion was had on the Legislative Committee Meeting Minutes of August 18, 2025, that included specifically wanting to list the three options that were posed to City Staff for potential adjustments to City Building Hours at the Municipal Services Building and the Street, Park, and Recreation Building.

Motion by Moore, seconded by Eggleston to amend the Legislative Committee Meeting Minutes of August 18, 2025, to include all 3 options provided to City of Kaukauna staff on what their building hour preference would be.

All Ald. Present voted aye.

Motion carried.

Motion by Antoine, seconded by Kilgas to adopt the Legislative Committee Meeting Minutes of August 18, 2025, as amended.

All Ald. Present voted aye.

Motion carried.

Motion by Kilgas, seconded by Schell to adopt the Public Protection and Safety Meeting Minutes of August 18, 2025.

All Ald. Present voted aye.

Motion carried.

## REPORTS OF STANDING AND SPECIAL COMMITTEES

### Operator (Bartender) Licenses.

The following applicants have applied for an operator's license for the license year 2024-2026 and have been recommended for approval based on their record check by the police department:

Ashley	Debroux	M.	34 Duchess Ct.	Appleton
Kelly	Micke	A.	1240 Boxer St.	Kaukauna
Megan	Sjoberg	E.	2032 Bear Paw Trl.	Kaukauna

Motion by Schell, seconded by Moore to approve the operator/bartender licenses as listed.

All Ald. Present Voted aye.

Motion carried.

## REPORTS OF CITY OFFICERS

## PRESENTATION OF ORDINANCES AND RESOLUTIONS

### ALDER REQUESTS FOR DISCUSSION AT THE NEXT COMMON COUNCIL MEETING

Ald. Moore would like a discussion at the September 2, 2025, council meeting on a report about communities with city administrators and mayors. Ald. Antoine would like a discussion on how items can get put on agendas as well as a discussion on how many details should be added into the meeting minutes. Ald. Eggleston would like a discussion on the code enforcement report at the September 2, 2025, council meeting. Ald. Thiele would like a discussion on communication procedures with the public about when meetings are going to happen and when agendas are posted.

### ADJOURN

Motion by Antoine, seconded by Thiele to adjourn.  
All Ald. Present voted aye.  
Motion carried.

Meeting adjourned at 7:40 p.m.

Kayla Nessmann, Clerk





# MINUTES

## HEART OF THE VALLEY METROPOLITAN SEWERAGE DISTRICT REGULAR MEETING HELD ON July 8, 2025 AT THE HEART OF THE VALLEY MSD MEETING ROOM

**Members Present:** David Casper - President  
Bruce Siebers - Vice President  
Patrick Hennessey - Secretary  
John Sundelius - Commissioner  
Kevin Coffey - Commissioner

**Absent:** None

**Also Present:** Brian Helminger - District Director HOVMSD  
Tammy Noonan – Office Manager HOVMSD  
Dustin Jerabek - Director of Operations & Maintenance HOVMSD  
Chad Giackino - Regulatory Compliance Manager HOVMSD  
Mark Lamers – Lamers Dairy  
Bryan Lamers – Lamers Dairy  
Gary Haen – Lamers Dairy  
Eric McGuire – Lamers Dairy  
Derek Dahl – Lamers Dairy  
Mike Gerbitz – Donohue  
Steve Sticklen (via TEAMS) – Donohue  
Scott Schramm – Strategic Municipal Services  
Anna Haber- Village of Kimberly

### 1. 5:00 p.m. Call to Order – Roll Call

President Casper called the meeting to order at 5:00 PM.

### 2. Public Appearances

No appearances were made.

### 3. Approval of the Minutes of the July 8, 2025 Regular Meeting

The minutes of the July 8, 2025 Regular Meeting were presented to the Commission. A motion was made by Commissioner Coffey and seconded by Commissioner Siebers to approve the minutes as written and presented. Motion carried unanimously. The minutes were reviewed by District Director Helminger and Commission Secretary Hennessey prior to the meeting.

### 4. Correspondence

There was no correspondence for the record.



## 5. General Discussion Items

### A. Lamers Dairy – Pretreatment Compliance Review

Lamers attendance was to discuss on going issues with sample results from outfall testing that is done by Badger labs. Lamers acknowledges that operations and daily production effects the sampling results depending on the manufacturing product the day of testing. They are not yet able to explain the inconsistencies with results that differ despite production not changing. Lamers will continue sampling in an effort to get consistent data that is predictable for the product produced. They have already had conversations with Badger on why the different numbers with the samples that are collected and will work to further understand. FOG has been the parameter leading to periodic noncompliance with the permit. HOVMSD is the delegated regulatory authority and responsible party to enforce compliance with sewage discharges and wastewater industrial discharge permits. HOVMSD stressed that it expects regular written communications describing progress on the issues and progress made along with a timeline for resolving the issues. Lamers will continue to do more frequent sampling in an effort to gather more data points. Lamers acknowledged that pretreatment was not figured into the original design of the facility and that an addition may be necessary to correct the fog and permit compliance issue.

### B. 2024 Clearwater Draft Report 2023 Draft I/I Presentation by Donohue & Associates

Steve Sticklen of Donohue attended virtually and provided comments on the 2024 antecedent moisture model analysis, applying the new software purchased last year. The Mike Urban modeling software runs identified modeled flows during storm events early in the year when wet ground conditions and an elevated groundwater table are present. Donohue incorporated the use of evaporation data, for the first time, into the model to better replicate storm events throughout the year. This model upgrade will provide better accuracy and improve the agreement of predicted modeled flows versus actual observed sewage flows.

### C. Resolution #36, Discussion and Possible action

Kaukauna provided a potential Memorandum of Understanding (MOU) establishes a shared responsibility framework for fulfilling the statutory treasurer role required under Wisconsin State Statute §200.33, ensuring both legal compliance and operational efficiency between the City of Kaukauna and the Heart of the Valley Metropolitan Sewerage District. A discussion ensued related to day-to-day duties or costs that the statute imposes upon the City. After a discussion, Heart of the Valley will contact its attorney to see if HOVMSD can indemnify Kaukauna and alleviate any liability concerns. The District will also seek further detail from Kaukauna on any costs borne to the city that could be reimbursed by the District. No formal action was taken at this time.

### D. Interceptor Rehab Project – Monthly Activity Report

Scott Schramm of Strategic Municipal Services provided a detailed activity/progress summary for June. All sections of CIPP liners for the project have been installed, televised, and are complete. Manhole 26 and 38A were recently blasted to bare concrete and recoated due to deterioration. The remaining concrete coatings are moving along as



expected but application is a time consuming and labor intensive. Visu is likely to request a change order for a time extension on the completion date.

### **E. FOG Program- Monthly Activity Report**

John Stoeger of Stoeger & Associates provided a written fats, oil, and grease update by community, including a grease trap inspection report and site visit correspondence. The Commission also received an itemized copy of the June 2025 Invoice.

### **F. Kane Communications – Monthly Activity Report**

Kane Communications provided a written monthly update of work tasks completed in June as well as a list of ongoing and upcoming tasks for June & July which include social media distribution to member communities, news releases, completion of a facility brochure, open house planning, website updates, whiteboard video, and will work on an informational column showcasing the District's effluent reuse partnership.

## **6. Plant Reports for June 2025**

### **A. Flows & Revenues Report**

The Commission received a copy of the hydraulic & organic loadings data, along with flow & strength projections, which shows the year-to-date surplus/deficit in revenue for the month of June 2025. Revenue received from the WPS-Fox Energy Center for effluent purchased in June was at \$19,633.53 The revenue received year to date is \$57,601.99.

The average effluent concentrations for **June 2025** were as follows:

<i><b>Parameter</b></i>	<i><b>Monthly Average</b></i>	<i><b>Permit Limit</b></i>
BOD-Biochemical Oxygen Demand	7.1 mg/L	30 mg/L
Suspended Solids	6.4 mg/L	30 mg/L
Suspended Solids	167 lbs.	801 lbs.
Phosphorus	.25 mg/L	1.0 mg/L
Ammonia	.11 mg/L	10 mg/L
Chlorides	769 mg/L	n/a

**All permit values were met for June 2025.**

### **B. Operations & Maintenance Report**

Dustin Jerabek provided a written Operations & Maintenance report for June. The disc filters were in operation continuously throughout the month without chemicals. Fox Energy was taking effluent for the month of June. The main breaker electrical testing was started in March and was completed in June by Sargent Electric. The Actiflo Water Champs are used for flash mixing the alum coagulant required replacement of wear items. The bushings and shaft extensions were replaced at a cost of \$4,333. The Water Heater in the solids building for eyewash stations and showers started leaking and a new water heater has been ordered



at a cost of \$2082. This should be installed soon. The Water Purification System for the lab, the display screen went out and with troubleshooting with Evoqua it was decided to replace with a new unit at a cost of \$9,348.00.

## 7. Financials

### A. June 2025 Accounts Payable; Action for Approval

After a review of the bills payable, a motion was made by Commissioner Casper and seconded by Commissioner Hennessey. Approve payment of the bills in the amount of \$2,313,859.20. A roll call vote was taken: Commissioner Casper, yes; Commissioner Siebers, yes; Commissioner Sundelius, yes; Commissioner Coffey, yes; and Commissioner Hennessey, yes. Motion carried unanimously. The Commission signed the check voucher register which includes general, and pre-paid checks.

### B. Budget Comparison Report

The Commission received a Budget Comparison Report, along with a verbal explanation of exceedances.

## 8. General Old or New Business

*Septage Receiving Station:* All materials have been received. Lunda and August Winter have been onsite assessing the area and bringing in equipment and tools. The first step will be to relocate the 3 PD blowers from the cover and relocate them on new concrete equipment pads. Once the blowers are removed the cover removed and the tank can be cleaned.


*Permit Renewal Status:* No updates or communications from DNR this month. District has been contracted to confirm the Water Quality Trade is no longer a necessary component of the permit. District confirmed and submitted cancellation of the WQ Trade document. HOVMSD has forwarded initial comments on the draft permit to the DNR with more to come during the process.

*PCT Position Vacancy:* We have advertised for the Processed Control Position. Dustin has performed brief phone interviews with the top candidates and has set up in person interviews for the vacancy.

## 9. Adjournment

With no further business before the Commission a motion was made by Commissioner Sundelius and seconded by Commissioner Coffey to adjourn the meeting. Motion carried unanimously. (Time: 7:37 PM)

SIGNED & APPROVED BY:

  
Patrick E. Hennessey, Secretary




## LIBRARY BOARD MEETING MINUTES

City of Kaukauna

Kaukauna Public Library

207 Thilmany Rd STE 200, Kaukauna



Tuesday, June 24, 2025 at 5:30 PM

### Library Board Room In-Person & Zoom Teleconference Hybrid Meeting

1. Call meeting to order
  - a. The meeting was called to order by President Kilgas at 5:30p.
2. Roll call of membership
  - a. Present: M.J. Kilgas, J. Lucas, C. Van Boxtel, J. Van de Hey, A. Neumeier, D. Tatro
  - b. Excused: C. Fallona & J. Sager
  - c. Also present: A. Thiem-Menning
3. Approval of minutes from previous meeting
  - a. Tuesday, May 27, 2025 Meeting Minutes
  - b. J. Van de Hey made a motion to approve the Tuesday, May 27, 2025 Meeting Minutes, seconded by C. Van Boxtel. Motion carries; all in favor.
4. Public Participation and Communications
  - a. A. Thiem-Menning noted that when she drove in for the meeting Channel 11 was outside interviewing librarian J. Berven about his turtle rescue, which had also made Channel 26 news.
5. Action Items
  - a. Bill Register May 2025
    - i. D. Tatro made a motion to approve the Bill Register May 2025, seconded by A. Neumeier. Motion carries; all in favor.
6. Information Items
  - a. Directors Report
    - i. A. Thiem-Menning noted that the Library was participating in the Post Card project in conjunction with the Library System to support IMLS funding. A report will come after project completion.
    - ii. A. Thiem-Menning updated that a letter is in a draft process to Hoopla from all participating OWLS libraries noting our request for better data reporting from them.
    - iii. Lastly, A. Thiem-Menning noted that she had submitted a personnel request last year for hiring an Assistant Director in 2026, and was planning to submit a request this year for the conversion of another

part-time position in 2026, as part of the staffing restructure plan.  
Several Board members noted continued concern over the  
Assistant Director position remaining vacant since 2022.

- b. Adult Services Librarian Report
  - c. Youth Services Librarian Report
  - d. Trustee Topic 27
  - e. Statistics
    - i. J. Vondracek made a motion to receive and place on file the reports, seconded by A., Neumeier. Motion carries; all in favor.
7. Adjournment
- a. The meeting adjourned at 5:55p.

Join Zoom Meeting

[https://us06web.zoom.us/j/82343512027?pwd=DUneYtdgQn38Poko2fTxFSuMx4igP.](https://us06web.zoom.us/j/82343512027?pwd=DUneYtdgQn38Poko2fTxFSuMx4igP.1)

1

Meeting ID: 82343512027



## City - Bills Payable

Check #	Bills Paid	Date	Class	Line Description	Addressee	A m o u n t Paid
125320	157904	8/1/2025		Parks MSV #104	A T F Tires & Service Center Inc.	612.08
125320	158089	8/1/2025		Truck #17 - Tire Repair	A T F Tires & Service Center Inc.	35.65
125320	157961	8/1/2025		UTV #2183 Tires	A T F Tires & Service Center Inc.	1,033.98
125320	158054	8/1/2025		Tires - Truck #14	A T F Tires & Service Center Inc.	425.02
125320	158138	8/1/2025		Park Mower #126	A T F Tires & Service Center Inc.	45.62
125320	157698	8/1/2025		Tire Switch	A T F Tires & Service Center Inc.	124.19
125320	158233	8/1/2025		Flat Tire #84	A T F Tires & Service Center Inc.	35.65
125321	F-118550	8/1/2025		Air Exchange in Dressing Rooms	AMA Heating & Air Conditioning	283.00
125322	25979	8/1/2025		3 Microsoft Copilot Licenses	A m p l i t e l Technologies LLC	1,080.00
125322	25955	8/1/2025		RDP CAL for PD	A m p l i t e l Technologies LLC	174.00
125323	826693	8/1/2025		Dreamville Matter	Amundsen Davis, LLC	2,285.00
125324	LFHP2025 2nd Half	8/1/2025		Live! from Hydro 50% - 2nd Half	ARS Productions	21,000.00
125325	287325100391X07202025	8/1/2025		Wireless Charges, Wireless Charges, Wireless Charges, Wireless Charges	AT&T Mobility	204.82
125326	061020804	8/1/2025		Refuse #227	Automotive Supply Co	198.96
125326	061020685	8/1/2025		Truck #11	Automotive Supply Co	41.09
125326	061021163	8/1/2025		Refuse Truck #227	Automotive Supply Co	147.15
125326	061021134	8/1/2025		Light Bulb - Squad	Automotive Supply Co	1.76
125326	061021633	8/1/2025		Oil Change	Automotive Supply Co	41.14
125326	061021653	8/1/2025		Oil	Automotive Supply Co	10.70
125327	534844	8/1/2025		Cups	Badger Popcorn	177.38
125328	311117825019756	8/1/2025		Supplies/Jonen Benches	Capital One Commercial	51.60
125328	311117125019230	8/1/2025		Supplies	Capital One Commercial	34.96
125328	311119725089073	8/1/2025		Third Street Walkway	Capital One Commercial	37.55
125329	20255212	8/1/2025		Robot Calibration	Carrico Aquatic Resources	585.76
125330	279037	8/1/2025		Flag Clips	Carstens Hardware	12.56
125330	280820	8/1/2025		AA Batteries	Carstens Hardware	14.19
125330	278203	8/1/2025		Jonen Slop Sink	Carstens Hardware	8.99
125330	280275	8/1/2025		Custodial Supply	Carstens Hardware	12.58

Check #	Bills Paid	Date	Class	Line Description	Addressee	A m o u n t Paid
125330	278937	8/1/2025		Parks MSV/104	Carstens Hardware	18.44
125330	279190	8/1/2025		Parks/Shop Supplies	Carstens Hardware	4.49
125330	278793	8/1/2025		Street Maint./General Supplies	Carstens Hardware	12.59
125330	278193	8/1/2025		Street Maint./General Supplies	Carstens Hardware	13.49
125330	279440	8/1/2025		Sanitary Sewer Truck Maint.	Carstens Hardware	15.34
125330	278949	8/1/2025		Parks MSV #104	Carstens Hardware	2.50
125330	281243	8/1/2025		Rings for Crayfishing Nets	Carstens Hardware	8.26
125330	278760	8/1/2025		Street Tools	Carstens Hardware	16.18
125330	280754	8/1/2025		Water Softening Salt	Carstens Hardware	78.72
125330	280333	8/1/2025		Air Plug & Thread Seal Tape	Carstens Hardware	2.68
125330	280356	8/1/2025		Maint. Supplies	Carstens Hardware	35.66
125330	279049	8/1/2025		Park Restrooms	Carstens Hardware	24.28
125330	281047	8/1/2025		Gloves, Cable Ties, Staples	Carstens Hardware	23.35
125330	278463	8/1/2025		Hydro/Ice Maker, Parks/Weed Sprayer	Carstens Hardware	20.48
125330	280491	8/1/2025		Cleaning Supplies	Carstens Hardware	17.96
125330	278551	8/1/2025		Deck Bolts/Parks #104	Carstens Hardware	6.75
125330	278836	8/1/2025		Park Signs	Carstens Hardware	8.09
125330	279082	8/1/2025		Parks Supplies	Carstens Hardware	64.76
125330	278320	8/1/2025		Paint Crew/Supplies	Carstens Hardware	3.23
125330	278879	8/1/2025		Hydro Ice Machine	Carstens Hardware	12.59
125331	963490	8/1/2025		Cell Phone - FD, Cell Phone - Engineering, Cell Phone - HR, Cell Phone - IT, Cell Phone - City Attorney, Cell Phone - Grignon Mansion, Cell Phone - PD, Cell Phone - Planning, Cell Phone - Inspection, Cell Phone - FD	Cellcom	1,537.50
125332	4234681051	8/1/2025		Mats	Cintas Corp.	152.65
125332	4235461254	8/1/2025		Mats	Cintas Corp.	65.46
125332	4237598123	8/1/2025		Mats	Cintas Corp.	152.65
125332	4237598000	8/1/2025		Mats	Cintas Corp.	254.55
125332	4236873770	8/1/2025		Mats	Cintas Corp.	33.45
125332	4237598077	8/1/2025		Mats	Cintas Corp.	195.04
125333	17772	8/1/2025		July 2025 Transit Services	City Of Appleton	35,800.00
125334	073125 Refund	8/1/2025		Security Deposit Refund for Building Rental on 07/30/25	C o m m u n i t y Foundation for Fox Valley Region	200.00
125335	53691	8/1/2025		#96 Oil & Filter	DC Auto Repair, LLC	88.90



Check #	Bills Paid	Date	Class	Line Description	Addressee	A m o u n t Paid
125336	18086	8/1/2025		Portable - Nelson Trail	Dean Enterprises, LLC	212.50
125337	65257	8/1/2025		Parks/Playgrounds	DTAK LLC	2,200.00
125337	65316	8/1/2025		Park Playgrounds	DTAK LLC	2,200.00
125338	341697	8/1/2025		Event Shirts	Eagle Graphics LLC	458.25
125338	339811	8/1/2025		Event T-shirts	Eagle Graphics LLC	416.80
125339	15555 01	8/1/2025		Ped Crossing RRFB Installation - Pool	Elmstar Electric Corp.	7,557.92
125340	35345	8/1/2025		Contract Services/Bell Air Lift Station	Enterprise Electric Inc	1,125.07
125341	240799	8/1/2025		Concrete Sealer	Farrell Equipment & Supply Co., Inc.	164.99
125342	BE289735	8/1/2025		Snow Plow Bid Advertisement	Finger Publishing, Inc.	33.73
125343	CI019413	8/1/2025		Fire Investigation - Aschenbrener	Fox Valley Technical College	171.60
125344	U30000191935	8/1/2025		Recycling - July	GFL Green For Life Environmental	738.91
125345	47834250022	8/1/2025		Concessions	Great Lakes Coca-Cola Distribution	535.68
125345	47941410027	8/1/2025		Concessions	Great Lakes Coca-Cola Distribution	617.40
125347	0108776-IN	8/1/2025		Softener Salt - Shop/Bldg Maint., Softener Salt - MSB/Bldg Maint.	Griesbach Diamond Water Inc.	748.72
125348	073125	8/1/2025		Garnishment	Gurstel Law Firm, P.C.	429.14
125349	10924	8/1/2025		Concessions	Haen Meat Packing	168.14
125350	15545	8/1/2025		Garbage Bags	Haenco LLC	418.79
125350	15553	8/1/2025		MSB/Building Maint., Shop/Building Maint., Parks/Building Maint. - Custodial	Haenco LLC	505.97
125351	2077567	8/1/2025		Pizzas	Holiday Wholesale, Inc.	771.80
125352	89297974	8/1/2025		Books	Ingram	23.82
125352	89134093	8/1/2025		Books	Ingram	30.69
125352	89246497	8/1/2025		Books	Ingram	52.18
125352	89246496	8/1/2025		Books	Ingram	22.73
125352	89134091	8/1/2025		Books	Ingram	19.47
125352	89297975	8/1/2025		Books	Ingram	15.41
125352	89224722	8/1/2025		Books	Ingram	12.43
125352	89134095	8/1/2025		Books	Ingram	40.97
125352	89297971	8/1/2025		Books	Ingram	34.26
125352	89134090	8/1/2025		Books	Ingram	31.81
125352	89297976	8/1/2025		Books	Ingram	15.41
125352	89224720	8/1/2025		Books	Ingram	10.14
125352	89218970	8/1/2025		Books	Ingram	16.50
125352	89224721	8/1/2025		Books	Ingram	13.04
125352	89218977	8/1/2025		Books	Ingram	12.90
125352	89134094	8/1/2025		Books	Ingram	24.39
125352	89218973	8/1/2025		Books	Ingram	17.65
125352	89134089	8/1/2025		Books	Ingram	17.64
125352	89218981	8/1/2025		Books	Ingram	16.98
125352	89218976	8/1/2025		Books	Ingram	16.53

Check #	Bills Paid	Date	Class	Line Description	Addressee	A m o u n t Paid
125352	89218969	8/1/2025	Books		Ingram	16.50
125352	89218982	8/1/2025	Books		Ingram	8.88
125352	89297973	8/1/2025	Books		Ingram	52.20
125352	89297978	8/1/2025	Books		Ingram	5.28
125352	89218974	8/1/2025	Books		Ingram	8.54
125352	89246501	8/1/2025	Books		Ingram	15.24
125352	89297970	8/1/2025	Books		Ingram	17.65
125352	89246499	8/1/2025	Books		Ingram	18.63
125352	89246500	8/1/2025	Books		Ingram	23.03
125352	89297972	8/1/2025	Books		Ingram	40.99
125352	89297969	8/1/2025	Books		Ingram	53.10
125352	89134096	8/1/2025	Books		Ingram	11.93
125352	89297977	8/1/2025	Books		Ingram	14.11
125352	89218972	8/1/2025	Books		Ingram	14.18
125352	89246498	8/1/2025	Books		Ingram	21.08
125352	89218980	8/1/2025	Books		Ingram	121.59
125352	89246495	8/1/2025	Books		Ingram	10.45
125352	89218975	8/1/2025	Books		Ingram	12.12
125352	89218979	8/1/2025	Books		Ingram	14.42
125352	89218971	8/1/2025	Books		Ingram	17.65
125352	89297968	8/1/2025	Books		Ingram	17.69
125352	89134088	8/1/2025	Books		Ingram	18.09
125352	89134092	8/1/2025	Books		Ingram	36.94
125352	89218978	8/1/2025	Books		Ingram	51.13
125353	90167827	8/1/2025	Air Compressor #37, Refuse #227, PD #88		Interstate Battery	1,075.75
125353	90167664	8/1/2025	Parks MSV #104		Interstate Battery	155.95
125354	742971	8/1/2025	Quarterly Inspection		J.F. Ahern Co.	270.00
125355	14360204P	8/1/2025	Refuse Truck #224		JX Enterprises, Inc.	415.90
125355	14359874P	8/1/2025	Refuse Truck #224		JX Enterprises, Inc.	24.49
125355	14359939P	8/1/2025	Refuse Truck #224		JX Enterprises, Inc.	367.99
125355	14360273P	8/1/2025	Refuse Truck #224		JX Enterprises, Inc.	443.88
125356	80858608	8/1/2025	Bucket Truck #219		K. R. West Company Inc	145.30
125356	80858893	8/1/2025	Bucket Truck #219		K. R. West Company Inc	35.97
125356	80860093	8/1/2025	Bucket Truck #219		K. R. West Company Inc	56.54
125357	073025 Scholarship	KATODA 8/1/2025	KATODA Scholarship		Keely Lloyd & UW- LaCrosse	750.00
125358	47088	8/1/2025	Shop Supplies		Klink   Hydraulics, LLC	68.48
125358	20793	8/1/2025	Vehicle Maintenance		Klink   Hydraulics, LLC	1,269.41
125358	47113	8/1/2025	Bucket Truck #219		Klink   Hydraulics, LLC	95.76
125358	47154	8/1/2025	Shop Supplies		Klink   Hydraulics, LLC	16.20
125358	46847	8/1/2025	Sewer #44		Klink   Hydraulics, LLC	564.38
125359	ARP2500103	8/1/2025	Books		Lakeview Books	831.02

Check #	Bills Paid	Date	Class	Line Description	Addressee	A m o u n t Paid
125360	INV13990185	8/1/2025		Copier	Marco Technologies LLC NW 7128	68.81
125360	INV13873497	8/1/2025		Copier Setup/Repair	Marco Technologies LLC NW 7128	43.75
125361	372811	8/1/2025		Street Maint	MCC Inc.	160.49
125362	00939701	8/1/2025		Grignon Stream Culvert Design	McMahon Associates Inc	680.00
125362	00400992	8/1/2025		Inspection Consulting Services - June 2025	McMahon Associates Inc	570.73
125363	239009	8/1/2025		Park MSV #104	MGD Industrial Corp	76.44
125364	INV-315867	8/1/2025		Concessions	Modern Dairy	186.30
125364	INV-315795	8/1/2025		Concessions	Modern Dairy	498.34
125364	INV-315830	8/1/2025		Concessions	Modern Dairy	450.19
125365	2254762	8/1/2025		Bench Pads	Peters Concrete Company	167.00
125365	2254942	8/1/2025		Parks - Bench Pads	Peters Concrete Company	167.00
125365	2254861	8/1/2025		Parks - Bench Pads	Peters Concrete Company	167.00
125366	505531	8/1/2025		Books	Playaway Products LLC	183.32
125367	86211	8/1/2025		Parks Mower #128	Pleshek's Outdoor Power	14.15
125368	2735767-00	8/1/2025		Parks - Mulch	Reinders Inc.	64.50
125368	2735603-00	8/1/2025		Athletic Fields/Marking Chalk	Reinders Inc.	463.60
125369	9116695	8/1/2025		Park Tractor #107	Riesterer & Schnell Inc	407.55
125370	57539	8/1/2025		Security Deposit Refund	Robert Bergmann	200.00
125371	17	8/1/2025		Babysitting Class - Summer 2025	Samantha Precord	245.00
125372	58202	8/1/2025		Refund - Discover Scuba - Cancelled	Sarah Butt	35.00
125373	21501	8/1/2025		Hydro Bench Mulch	Skid & Pallet Service	66.00
125374	ARG2000058	8/1/2025		Library Materials	Smart Apple Media	1,050.41
125375	58201	8/1/2025		Refund Discover Scuba - Cancelled	Stacy Lutje	35.00
125376	072125 Books	8/1/2025		Books for Gift Shop	Stephanie Angell- Feuerstein	80.00
125377	9209716344	8/1/2025		COT Battery	Stryker Sales Corporation	560.15
125378	58208	8/1/2025		Refund YEL! Chess - Cancelled	Summer Moudry	118.00
125379	1805320	8/1/2025		Traffic Signal PM - Annual	Tapco	3,040.00
125380	449	8/1/2025		Storm Sewer/Catch Basin (Less Tax)	Tundra Stone Precast	141.13
125381	0216568-IN	8/1/2025		Bucket Truck #219	Utility Sales & Service	269.89
125381	0216543-IN	8/1/2025		Bucket Truck #219	Utility Sales & Service	166.67
125382	6160367559	8/1/2025		Coverall/Mat Service	VESTIS	96.13
125382	6160365408	8/1/2025		Coverall/Mat Service	VESTIS	85.57
125382	6160369706	8/1/2025		Coverall/Mat Service	VESTIS	96.13
125383	072525	8/1/2025		Payment for Lost Book	Waupaca Library	16.00
125384	1250701327	8/1/2025		Invoice for June 2025 Testing Services	W e s t w o o d Professional Services, Inc.	950.50
125385	070825	8/1/2025		July 8, 2025 - AM & PM Court Sessions	Gregg Schreiber	450.00
125386	INV100112608	8/1/2025		Bucket Truck #219	Machine Service Inc.	112.29

[illegible]

Check #	Bills Paid	Date	Class	Line Description	Addressee	A m o u n t Paid
125387	080625	8/15/2025		105 W Fifth St. Raze Order Process of Service	Outagamie County Sheriff's Office	75.00
125388	157966	8/15/2025		Sewer Truck 6	A T F Tires & Service Center Inc.	179.99
125388	158195	8/15/2025		Weed Whip Trailer #301	A T F Tires & Service Center Inc.	75.00
125388	157816	8/15/2025		Truck 12 Maint	A T F Tires & Service Center Inc.	999.33
125389	02-41126	8/15/2025		Monthly Janitorial Services for the month of the invoice date - First Half 1000 Islands Environmental Center 1000 Beaulieu Ct Kaukauna , WI 54130	A d v a n c e d M a i n t e n a n c e Solutions	429.98
125389	02-41195	8/15/2025		Monthly Contract Janitorial Services for the month of the invoice date Per contract effective 01/19/2024	A d v a n c e d M a i n t e n a n c e Solutions	2,277.40
125390	5518047121	8/15/2025		Medical Oxygen	Airgas USA, LLC	229.71
125391	11027	8/15/2025		Concrete saw cutting for curb opening	All Star Cutting & Coring LLC	650.00
125392	26033	8/15/2025		Monthly Managed Services Agreement - August	A m p l i t e l Technologies LLC	13,030.00
125393	425302	8/15/2025		Random/Reasonable Suspicion	Ascension WI Employer Solutions	396.00
125394	1818792	8/15/2025		Random/Reasonable Suspicion, Pre-Employment	Aurora Health Care, Inc.	391.00
125395	061022386	8/15/2025		Park Tractor 108	Automotive Supply Co	70.62
125395	061022388	8/15/2025		Refuse 225	Automotive Supply Co	189.15
125395	061022237	8/15/2025		Degreaser	Automotive Supply Co	20.34
125395	061022202	8/15/2025		Brakes, oil change	Automotive Supply Co	65.27
125395	061022277	8/15/2025		Park Hill Mower 106	Automotive Supply Co	54.08
125396	SRVCE000000057816	8/15/2025		Radio Repair	Baycom Inc.	946.94
125397	117370	8/15/2025		Pressure Washer 513	Beaver of Wisconsin Inc	1,717.50
125398	IG59868	8/15/2025		Park Tractor 108	Bobcat Plus Inc	137.56
125399	85848984	8/15/2025		Medical Supplies	Bound Tree Medical, LLC.	310.01
125400	1 080425	8/15/2025		Project 9-25 Payment #1, Project 9-25 Payment #1	Carl Bowers & Sons Construction Co, Inc	1,286,936.03
125401	20255549	8/15/2025		spin disk for test kit	Carrico Aquatic Resources	249.04
125402	280184	8/15/2025		Parks/Painting Pavilions	Carstens Hardware	7.19
125402	280246	8/15/2025		Parks/Bldg Maint	Carstens Hardware	2.32
125402	281443	8/15/2025		Nuts/Bolts/Nails - 2141	Carstens Hardware	1.62
125402	279642	8/15/2025		Key for Rec Department	Carstens Hardware	1.79
125402	280172	8/15/2025		Parks	Carstens Hardware	4.49
125402	281253	8/15/2025		Shore Lines upgrade	Carstens Hardware	168.72

Check #	Bills Paid	Date	Class	Line Description	Addressee	A m o u n t Paid
125402	279934	8/15/2025		Concrete Repair	Carstens Hardware	5.39
125402	281483	8/15/2025		Building Maint.	Carstens Hardware	99.08
125402	281038	8/15/2025		Building Maint.	Carstens Hardware	40.90
125402	281816	8/15/2025		Bleach	Carstens Hardware	30.55
125402	280075	8/15/2025		Parks	Carstens Hardware	26.07
125402	281065	8/15/2025		Custodial Supplies	Carstens Hardware	19.78
125402	281795	8/15/2025		Equipment for #2141	Carstens Hardware	260.10
125402	282079	8/15/2025		Crayfish Net Supplies, Bolts	Carstens Hardware	26.71
125402	280077	8/15/2025		Parks/Painting/Pavilions	Carstens Hardware	4.64
125402	278796	8/15/2025		Sewer Truck Maint	Carstens Hardware	17.37
125403	4238416688	8/15/2025		Mats	Cintas Corp.	65.46
125404	ECRJ 2025	8/15/2025		Volunteer Payment for Electric City River Jam 2025	Community Benefit Tree	66.00
125405	ECRJ 2025	8/15/2025		Volunteer Payment for Electric City River Jam 2025	Community Clothes Closet	36.00
125406	0538917	8/15/2025		Wide Body 3 Panel Shield	Conway Shield	219.50
125406	0539932	8/15/2025		Hanging Name Patch	Conway Shield	153.50
125407	53825	8/15/2025		Coolant Leak #83	DC Auto Repair, LLC	146.30
125407	53940	8/15/2025		#81 Oil & Air Filter	DC Auto Repair, LLC	93.02
125407	53809	8/15/2025		Oil #82	DC Auto Repair, LLC	66.84
125407	53935	8/15/2025		#83 Oil	DC Auto Repair, LLC	53.91
125408	207151462	8/15/2025		Athletic Fields/Paint	Diamond Vogel Inc.	90.50
125409	250762001	8/15/2025		Locates - July	Diggers Hotline Inc.	883.95
125410	450786	8/15/2025		HRA - August	Diversified Benefit Services, Inc.	736.36
125411	ECRJ 2025	8/15/2025		Volunteer Payment for Electric City River Jam 2025	Electric Dance Company LLC	870.00
125412	081325	8/15/2025		Reimbursement for Program Supplies, Reimbursement for Memorial Bench Supplies	Eric Gonnering	204.00
125413	9886965	8/15/2025		Parks - Toilet & Sink Gaskets	Ferguson Enterprises, LLC #1550	86.95
125413	0417695	8/15/2025		Pool Maintenance	Ferguson Enterprises, LLC #1550	40.24
125414	BE296695	8/15/2025		Fox Firecracker 5K Sign	Finger Publishing, Inc.	25.00
125414	BE292674	8/15/2025		Publication Fee for 5/19 Legislative Meeting	Finger Publishing, Inc.	46.87
125414	BE295693	8/15/2025		Publication Fee for Ordinance 1932-2025	Finger Publishing, Inc.	105.24
125414	BE292675	8/15/2025		Publication Fee for 5/19 H&R Meeting	Finger Publishing, Inc.	70.49
125414	BE292667	8/15/2025		Publication Fee for 6/16 F&P Meeting	Finger Publishing, Inc.	70.49
125414	BE292683	8/15/2025		Publication Fee for 5/5 F&P Meeting	Finger Publishing, Inc.	107.28



Check #	Bills Paid	Date	Class	Line Description	Addressee	A m o u n t Paid
125414	BE292685	8/15/2025		Publication Fee for 6/16 Legislative Meeting	Finger Publishing, Inc.	125.68
125414	BE295687	8/15/2025		Publication Fee for 7/15 Council Minutes	Finger Publishing, Inc.	246.20
125414	BE295694	8/15/2025		Publication Fee for Ordinance 1933-2025	Finger Publishing, Inc.	34.73
125414	BE292682	8/15/2025		Publication Fee for 5/5 COW Meeting	Finger Publishing, Inc.	36.07
125414	BE292664	8/15/2025		Notice for Hearing Amendment 17.51 2nd Notice	Finger Publishing, Inc.	37.23
125414	BE292687	8/15/2025		Hometown Hero	Finger Publishing, Inc.	50.00
125414	BE292673	8/15/2025		Publication Fee for 6/2 BPW Meeting	Finger Publishing, Inc.	71.15
125414	BE292665	8/15/2025		Publication Fee for 6/16 H&R Meeting	Finger Publishing, Inc.	106.22
125414	BE292668	8/15/2025		Publication Fee for 6/16 BPW Meeting	Finger Publishing, Inc.	107.28
125414	BE295690	8/15/2025		Publication Fee for 7/14 F&P Meeting	Finger Publishing, Inc.	123.63
125414	BE292684	8/15/2025		Publication Fee for 5/5 Legislative Meeting	Finger Publishing, Inc.	142.03
125414	BE295688	8/15/2025		Publication Fee for 7/14 Legislative Meeting	Finger Publishing, Inc.	156.34
125414	BE292681	8/15/2025		Publication Fee for 5/5 BPW Meeting	Finger Publishing, Inc.	160.42
125414	BE295695	8/15/2025		Publication Fee for Ordinance 1936-2025	Finger Publishing, Inc.	156.34
125414	BE292678	8/15/2025		Publication Fee for 5/5 H&R Meeting	Finger Publishing, Inc.	160.42
125414	BE295696	8/15/2025		Publication Fee for Ordinance 1937-2025	Finger Publishing, Inc.	274.88
125414	BE292669	8/15/2025		Publication Fee for 6/2 PP&S Meeting	Finger Publishing, Inc.	46.87
125414	BE295689	8/15/2025		Publication Fee for 7/14 H&R Meeting	Finger Publishing, Inc.	57.66
125414	BE292686	8/15/2025		Publication Fee for Ordinance 1930	Finger Publishing, Inc.	59.01
125414	BE292677	8/15/2025		Publication Fee for 5/19 BPW Meeting	Finger Publishing, Inc.	71.15
125414	BE295691	8/15/2025		Publication Fee for 7/14 BPW Meeting	Finger Publishing, Inc.	103.52
125414	BE292670	8/15/2025		Publication Fee for 6/2 Legislative Meeting	Finger Publishing, Inc.	107.28
125414	BE292676	8/15/2025		Publication Fee for 5/19 F&P Meeting	Finger Publishing, Inc.	142.03
125414	BE292666	8/15/2025		Publication Fee for Council Minutes	Finger Publishing, Inc.	287.76
125414	BE293551	8/15/2025		Publication Fee for Liquor License	Finger Publishing, Inc.	36.07
125414	BE292671	8/15/2025		Publication Fee for 6/2 H&R Meeting	Finger Publishing, Inc.	88.89
125414	BE292680	8/15/2025		Publication Fee for 5/19 PP&S Meeting	Finger Publishing, Inc.	36.07
125414	BE295692	8/15/2025		Publication Fee for 7/7 COW Meeting	Finger Publishing, Inc.	57.66

Check #	Bills Paid	Date	Class	Line Description	Addressee	A m o u n t Paid
125414	BE292679	8/15/2025		Publication Fee for 5/5 PP&S Meeting	Finger Publishing, Inc.	59.01
125414	BE292672	8/15/2025		Publication Fee for 6/2 F&P Meeting	Finger Publishing, Inc.	71.15
125415	4848	8/15/2025		Sprinkler system inspection	Fireline Sprinkler Corp	200.00
125416	55942	8/15/2025		Custodial Supplies	Fox Specialty Company LLC	303.24
125417	ECRJ 2025	8/15/2025		Volunteer Payment for Electric City River Jam 2025	Friends of 1000 Islands	258.00
125418	ECRJ 2025	8/15/2025		Volunteer Payment for Electric City River Jam 2025	Friends of Grignon Mansion	108.00
125419	ECRJ 2025	8/15/2025		Volunteer Payment for Electric City River Jam 2025	Friends of the Emergency Response Team	498.00
125420	ECRJ 2025	8/15/2025		Volunteer Payment from Electric City River Jam 2025	Friends of the Kaukauna Public Library	66.00
125421	031968103	8/15/2025		Woodward Badge	Galls, LLC	120.89
125422	586679	8/15/2025		July 23 Concert	General Beer Dist-NE	384.73
125423	48048666023	8/15/2025		Concessions	Great Lakes Coca-Cola Distribution	360.54
125423	48178147017	8/15/2025		Concessions	Great Lakes Coca-Cola Distribution	517.28
125424	ECRJ 2025	8/15/2025		Volunteer Payment for Electric City River Jam 2025	Green Bay Elite Booster Club	336.00
125425	081425	8/15/2025		Garnishment	Gurstel Law Firm, P.C.	67.38
125426	10960	8/15/2025		Concessions	Haen Meat Packing	291.75
125427	15677	8/15/2025		MSB/Bldg. Maintenance, Shop/Bldg. Maintenance, SPaR /Bldg. Maintenance	Haenco LLC	534.17
125427	15344	8/15/2025		Paper Towel, Toilet Paper, & Supplies	Haenco LLC	751.41
125427	15617	8/15/2025		Shop Building Maint., SPaR Building Maint.	Haenco LLC	50.44
125428	073125	8/15/2025		New Connections - July	Heart of the Valley Metropolitan - New Connections	4,656.00
125429	2086666	8/15/2025		Pizza	Holiday Wholesale, Inc.	525.80
125429	2096126	8/15/2025		Pizza	Holiday Wholesale, Inc.	432.80
125430	89456979	8/15/2025		Books	Ingram	15.61
125430	89433864	8/15/2025		Books	Ingram	57.53
125430	89433857	8/15/2025		Books	Ingram	87.51
125430	89528972	8/15/2025		Books	Ingram	40.63
125430	89528973	8/15/2025		Books	Ingram	21.58
125430	89433860	8/15/2025		Books	Ingram	20.28
125430	89590641	8/15/2025		Books	Ingram	19.01
125430	89456978	8/15/2025		Books	Ingram	16.88
125430	89433859	8/15/2025		Books	Ingram	79.67
125430	89433861	8/15/2025		Books	Ingram	40.82
125430	89456977	8/15/2025		Books	Ingram	27.21
125430	89528977	8/15/2025		Books	Ingram	20.09
125430	89506741	8/15/2025		Books	Ingram	18.04

Check #	Bills Paid	Date	Class	Line Description	Addressee	A m o u n t Paid
125430	89590661	8/15/2025	Books		Ingram	11.99
125430	89528970	8/15/2025	Books		Ingram	16.78
125430	89506744	8/15/2025	Books		Ingram	19.18
125430	89375466	8/15/2025	Books		Ingram	21.91
125430	89433863	8/15/2025	Books		Ingram	27.75
125430	89433847	8/15/2025	Books		Ingram	32.15
125430	89433865	8/15/2025	Books		Ingram	32.40
125430	89433849	8/15/2025	Books		Ingram	35.21
125430	89433852	8/15/2025	Books		Ingram	112.40
125430	89433855	8/15/2025	Books		Ingram	20.70
125430	89433848	8/15/2025	Books		Ingram	32.28
125430	89456975	8/15/2025	Books		Ingram	36.62
125430	89528975	8/15/2025	Books		Ingram	16.80
125430	89506743	8/15/2025	Books		Ingram	17.33
125430	89433856	8/15/2025	Books		Ingram	20.70
125430	89375465	8/15/2025	Books		Ingram	33.85
125430	89433850	8/15/2025	Books		Ingram	59.14
125430	89433851	8/15/2025	Books		Ingram	425.06
125430	89375470	8/15/2025	Books		Ingram	10.78
125430	89528974	8/15/2025	Books		Ingram	11.81
125430	89396390	8/15/2025	Books		Ingram	12.05
125430	89433866	8/15/2025	Books		Ingram	12.29
125430	89456974	8/15/2025	Books		Ingram	13.69
125430	89375468	8/15/2025	Books		Ingram	27.16
125430	89433858	8/15/2025	Books		Ingram	27.77
125430	89506739	8/15/2025	Books		Ingram	17.77
125430	89433854	8/15/2025	Books		Ingram	18.67
125430	89506742	8/15/2025	Books		Ingram	18.96
125430	89456976	8/15/2025	Books		Ingram	43.42
125430	89506740	8/15/2025	Books		Ingram	17.33
125431	131433	8/15/2025	Signs for Pool		Insta Print Plus, Inc.	108.75
125432	196590	8/15/2025	Parks/New Leaf Blowers/ 154 & 155		Joe's Power Center	359.98
125433	073125	8/15/2025	Mileage - July 2025		Kat Berge	15.12
125433	063025	8/15/2025	Mileage - June 2025		Kat Berge	2.80
125434	ECRJ 2025	8/15/2025	Volunteer Payment for Electric City River Jam 2025		KATODA	138.00
125435	ECRJ 2025	8/15/2025	Dance Team Volunteer Payment for Electric City River Jam 2025		Kaukauna High School	348.00
125436	ECRJ 2025	8/15/2025	Volunteer Payment for Electric City River Jam 2025		Kaukauna Lion's Club	1,086.00
125437	ECRJ 2025	8/15/2025	Volunteer Payment for Electric City River Jam 2025		K a u k a u n a Quarterback Club	618.00
125438	080125	8/15/2025	Mileage - 6/30 - 8/1/25		Kayla Nessmann	88.48
125439	1247	8/15/2025	Summer 25		KidStage	880.00
125440	9740	8/15/2025	Monthly Lawn & Landscape Maintenance - August		K i l l i a n ' s Lawnscape, Inc.	250.00
125441	47267	8/15/2025	Tar Kettle Trailer #41		Klink Hydraulics, LLC	41.28
125441	47418	8/15/2025	Harlan/Shop Supplies		Klink Hydraulics, LLC	10.58

Check #	Bills Paid	Date	Class	Line Description	Addressee	A m o u n t Paid
125441	47419	8/15/2025		Parks MSV #104	Klink Hydraulics, LLC	303.40
125441	47191	8/15/2025		Sewers/Leachate Pump	Klink Hydraulics, LLC	174.51
125442	080225	8/15/2025		Fuel	Kwik Trip, Inc.	523.40
125443	2146	8/15/2025		Locates - July	Lazer Utility Locating, LLC	830.00
125444	50966342	8/15/2025		Oxygen Rental	Linde Gas & Equipment Inc.	67.65
125445	P39095	8/15/2025		Parks MSV 104	MacQueen Equip Group	3,012.07
125446	073025	8/15/2025		July 2025 Mileage	Madelyn West	96.53
125448	372322	8/15/2025		Street Maintenance	MCC Inc.	468.00
125448	372387	8/15/2025		Storm Sewer Maintenance	MCC Inc.	27.06
125448	374494	8/15/2025		Stone for Concrete	MCC Inc.	1,333.51
125449	239373	8/15/2025		Harlan/Shop	MGD Industrial Corp	5.88
125450	SI-134073	8/15/2025		Safety Vests	Midwest Workwear	94.80
125451	T584661	8/15/2025		Propane	Milton Propane	190.69
125452	INV-315964	8/15/2025		Concessions	Modern Dairy	665.46
125452	INV-315937	8/15/2025		Concessions	Modern Dairy	858.41
125452	INV-316053	8/15/2025		Concessions	Modern Dairy	1,062.22
125453	62117	8/15/2025		Refund Pool Rental Cancellation	New Directions Learning Center	400.00
125454	2225823	8/15/2025		NetSuite Software - Cloud Service	Oracle NetSuite	5,017.65
125454	2226795	8/15/2025		NetSuite Software	Oracle NetSuite	7,748.85
125455	279189702	8/15/2025		Pest Control - MSB	ORKIN Pest Control	114.00
125455	280652054	8/15/2025		Pest Control - SPAR	ORKIN Pest Control	71.00
125455	279188510	8/15/2025		Pest Control - Shops/Garages	ORKIN Pest Control	173.00
125455	280652092	8/15/2025		Pest Control - MSB	ORKIN Pest Control	114.00
125455	280651000	8/15/2025		Pest Control - Shops/Garages	ORKIN Pest Control	173.00
125456	080525	8/15/2025		Warrant Payment for: Brad R. Freimuth	Outagamie County Sheriff's Office	250.00
125457	073125	8/15/2025		County Court Share - July 2025	Outagamie County Treasurer	2,331.60
125458	4657	8/15/2025		Receipt Printer	Outagamie Waupaca Library System	368.11
125459	62124	8/15/2025		Security Deposit Refund	Penny Butts	200.00
125460	2253187	8/15/2025		Parks	Peters Concrete Company	417.50
125461	3321020401	8/15/2025		Folding Machine Agreement	Pitney Bowes Inc	367.17
125462	851	8/15/2025		Spark Plug & System Check	Pleshek's Outdoor Power	108.50
125463	32220	8/15/2025		Beast Software Annual Update	Porter Lee Corporation	965.00
125464	96394	8/15/2025		Street Signs	Rent-A-Flash of Wisconsin, Inc	514.00
125465	CS7250	8/15/2025		Refund for Joanna Krueger for Completion on Online Course	Rod & Gretchen Krueger	88.00
125466	62122	8/15/2025		Security Deposit Refund	Sally DeBruin	200.00
125467	18	8/15/2025		Lifeguard Certification	Samantha Precord	912.00
125468	POS75682	8/15/2025		Trees	Schmalz Custom Landscaping	685.97

Check #	Bills Paid	Date	Class	Line Description	Addressee	A m o u n t Paid
125469	P13975	8/15/2025		Park Mower 125	Service Motor Company, Inc.	396.29
125470	SS108094	8/15/2025		Tar Materials	Sherwin Industries	693.17
125471	676886327838SFL	8/15/2025		Recording of Various Documents for Raze Orders	Simplifile, LC	60.50
125472	25-101	8/15/2025		turbo chef cleaner	Specialized	38.01
125473	10:54:50 27 JUL 2025	8/15/2025		Buns	Stoneridge Piggly Wiggly	64.67
125473	10:11:52 31JUL2025	8/15/2025		Water	Stoneridge Piggly Wiggly	9.80
125473	10:55:42 22JUL2025	8/15/2025		Water	Stoneridge Piggly Wiggly	11.76
125473	12:16:03 21 JUL 2025	8/15/2025		Pizza	Stoneridge Piggly Wiggly	237.33
125473	10:27:51 14JUL20255	8/15/2025		Concessions	Stoneridge Piggly Wiggly	31.16
125473	11:21:50 9JUL2025	8/15/2025		Pizza	Stoneridge Piggly Wiggly	79.90
125473	10:33:52 23 JUL2025	8/15/2025		Cups	Stoneridge Piggly Wiggly	20.45
125473	8:58:23 17JUL2025	8/15/2025		Water	Stoneridge Piggly Wiggly	12.38
125473	9:42:27 9JUL2025	8/15/2025		Ice	Stoneridge Piggly Wiggly	11.98
125473	12:16:29 23 JUL 2025	8/15/2025		Pizza	Stoneridge Piggly Wiggly	103.87
125473	15:37:37 15JUL2025	8/15/2025		Cones	Stoneridge Piggly Wiggly	31.16
125473	11:31:30 28 JUL 2025	8/15/2025		bleach	Stoneridge Piggly Wiggly	2.99
125473	10:42:55 16JUL2025	8/15/2025		Water	Stoneridge Piggly Wiggly	12.25
125473	12:07:42 29 JUL 2025	8/15/2025		Water	Stoneridge Piggly Wiggly	13.78
125473	13:24:36 17JUL2025	8/15/2025		Water	Stoneridge Piggly Wiggly	19.93
125473	10:33:37 13JUL2025	8/15/2025		Concessions	Stoneridge Piggly Wiggly	23.37
125473	15:39:32 10JUL2025	8/15/2025		Pizza	Stoneridge Piggly Wiggly	79.90
125473	8:55:20 16JUL 2025	8/15/2025		Cones	Stoneridge Piggly Wiggly	17.97
125473	14:09:12 2JUL2025	8/15/2025		Water	Stoneridge Piggly Wiggly	4.90
125473	16:26:18 12JUL 2025	8/15/2025		Ice for Concessions	Stoneridge Piggly Wiggly	17.97
125473	11:25:56 28 JUL 2025	8/15/2025		Buns	Stoneridge Piggly Wiggly	40.20
125473	10:18:10 5JUL2025	8/15/2025		Pizza	Stoneridge Piggly Wiggly	79.90
125473	10:46:29 7JUL2025	8/15/2025		Water	Stoneridge Piggly Wiggly	5.88
125473	07/02/25	8/15/2025		Water	Stoneridge Piggly Wiggly	7.35
125473	10:30:40 26 JUL 2025	8/15/2025		Water	Stoneridge Piggly Wiggly	7.35

Check #	Bills Paid	Date	Class	Line Description	Addressee	A m o u n t Paid
125473	13:10:07 26 JUL 2025	8/15/2025	Buns		Stoneridge Piggly Wiggly	14.34
125474	9209892081	8/15/2025	Power Cord		Stryker Sales Corporation	28.86
125474	9209870963	8/15/2025	Cable Therapy		Stryker Sales Corporation	453.05
125475	0918-2	8/15/2025	Street Paint		The Sherwin Williams Co.	714.00
125476	10112	8/15/2025	New Hire Clothing - Uitenbrock		The Uniform Shoppe of Green Bay, Inc.	307.80
125477	59896	8/15/2025	Security Deposit Refund		Tiffani Koester-Mologianes	300.00
125478	082625 FD	8/15/2025	Subscription Renewal - Fire Department		Times-Villager	86.00
125479	6160371828	8/15/2025	Coverall/Mat Service		VESTIS	115.93
125479	6160339474	8/15/2025	Coverall/Mat Service		VESTIS	86.51
125479	6160373956	8/15/2025	Coverall/Mat Service		VESTIS	96.13
125480	25406.1	8/15/2025	Concrete Crushing		Vinton Construction Co.	23,685.00
125481	5570192403	8/15/2025	July Gas Service		We Energies	596.73
125481	5570235364	8/15/2025	July Gas Service		We Energies	5,669.64
125481	5572097454	8/15/2025	July Gas Service		We Energies	10.89
125481	5572627226	8/15/2025	July Gas Service		We Energies	54.37
125481	5570764981	8/15/2025	July Gas Service		We Energies	10.89
125481	5569272831	8/15/2025	July Gas Service		We Energies	72.37
125481	5572323207	8/15/2025	July Gas Service		We Energies	10.89
125482	2653184 07/21/25	8/15/2025	Public Official Bond - Judge Hufschmid		West Bend Mutual Insurance Company	100.00
125483	ECRJ 2025	8/15/2025	Volunteer Payment for Electric City River Jam 2025		Wild and Free Rescue	84.00
125484	2455-6057	8/15/2025	Membership EMS Association		Wisconsin EMS Association	600.00
125485	073125	8/15/2025	Municipal Court Clerk Seminar - Schneider 2025		Wisconsin Supreme Court	40.00
125486	4645	8/15/2025	Book		WSESI	125.00
125487	081225	8/15/2025	Mileage		Jonathon Gregory	60.90
125488	39794430	8/15/2025	Copier		Marco	248.09
125489	INV14093336	8/15/2025	Copier		Marco Technologies LLC NW 7128	152.93
<b>Total</b>						<b>1,556,161.49</b>



The following applicants have applied for an operator's license for the license year **2024-2026** and have been recommended for approval based on their record check by the police department:

Taylor	Bauman	R.	N2913 Reiland Rd.	Appleton
William	Biese	J.	1505 Florence St.	Kaukauna
Taylor	Planert	D.	635 Lincoln Ave.	Kaukauna
Wendy	Sontag	L.	N2322 Holy Hill Dr.	Greenville
Shannon	Wieseler	J.	3244 E. Pollywog Way	Appleton

## Record List - Total:833

Incident	Nature	Incident address	Agency	Reported	Disposition	Complainant
K25000026	Ordinance	130 W 14 ST	KC	08:14:38 01/02/25	CLO	
K25000034	Ordinance	129 W 13 ST	KC	12:33:55 01/02/25	CLO	
K25000035	Ordinance	116 W 14 ST	KC	12:36:55 01/02/25	CLO	
K25000036	Ordinance	416 KLEIN ST	KC	12:39:49 01/02/25	CLO	
K25000037	Ordinance	124 GRANT ST	KC	12:42:54 01/02/25	CLO	
K25000039	Ordinance	915 WILSON ST	KC	13:37:40 01/02/25	CLO	
K25000141	Ordinance	130 W 14 ST	KC	08:10:32 01/06/25	CLO	
K25000144	Ordinance	209 W 8 ST	KC	08:27:29 01/06/25	CLO	
K25000155	Ordinance	2108 PARKWOOD DR	KC	11:44:05 01/06/25	CLO	
K25000156	Ordinance	1100 BUCHANAN RD	KC	11:54:56 01/06/25	CLO	
K25000157	Ordinance	1305 KENNETH AV	KC	11:57:42 01/06/25	CLO	
K25000188	Ordinance	215 W 6 ST	KC	09:19:43 01/07/25	CLO	
K25000189	Ordinance	807 BLACKWELL ST	KC	09:34:42 01/07/25	CLO	
K25000190	Ordinance	304 DIXON ST	KC	09:40:46 01/07/25	CLO	
K25000194	Ordinance	1113 OVIATT ST	KC	11:22:13 01/07/25	CLO	
K25000337	Ordinance	1921 LEHRER LA; HEART OF THE VALLEY DANCE	KC	08:19:46 01/13/25	CLO	
K25000342	Ordinance	1305 KENNETH AV	KC	09:57:53 01/13/25	CLO	
K25000346	Ordinance	212 E 18 ST	KC	11:58:28 01/13/25	CLO	
K25000349	Ordinance	130 W 14 ST	KC	13:23:13 01/13/25	CLO	
K25000380	Ordinance	1305 KENNETH AV	KC	12:05:01 01/14/25	CLO	
K25000385	Ordinance	212 E 18 ST	KC	14:32:38 01/14/25	CLO	
K25000411	Ordinance	212 E 18 ST	KC	10:49:24 01/15/25	CLO	
K25000412	Ordinance	606 MAIN AV	KC	10:51:38 01/15/25	CLO	
K25000415	Ordinance	1006 DRAPER ST	KC	13:20:58 01/15/25	CLO	
K25000445	Ordinance	1617 CROOKS AV	KC	12:08:30 01/16/25	CLO	
K25000579	Ordinance	209 KENNETH AV	KC	07:54:34 01/21/25	CLO	
K25000581	Ordinance	1617 CROOKS AV	KC	09:45:28 01/21/25	CLO	
K25000583	Ordinance	1921 LEHRER LA; HEART OF THE VALLEY DANCE	KC	11:06:33 01/21/25	CLO	
K25000584	Ordinance	116 W 14 ST	KC	11:36:09 01/21/25	CLO	
K25000585	Ordinance	1002 JOYCE ST	KC	11:42:10 01/21/25	CLO	
K25000586	Ordinance	1004 JOYCE ST	KC	11:44:32 01/21/25	CLO	
K25000609	Ordinance	1921 LEHRER LA; HEART OF THE VALLEY DANCE	KC	08:53:16 01/22/25	CLO	
K25000610	Ordinance	943 SHAMROCK CT	KC	08:55:37 01/22/25	CLO	
K25000611	Ordinance	933 W 10 ST	KC	08:57:14 01/22/25	CLO	
K25000612	Ordinance	936 W 10 ST	KC	08:58:47 01/22/25	CLO	
K25000614	Ordinance	110 W 4 ST	KC	11:04:43 01/22/25	CLO	
K25000616	Ordinance	121 W 17 ST	KC	11:08:07 01/22/25	CLO	
K25000617	Ordinance	412 E 20 ST	KC	11:10:29 01/22/25	CLO	
K25000654	Ordinance	943 SHAMROCK CT	KC	10:34:46 01/23/25	CLO	
K25000655	Ordinance	933 W 10 ST	KC	10:38:44 01/23/25	CLO	
K25000656	Ordinance	936 W 10 ST	KC	10:40:30 01/23/25	CLO	
K25000658	Ordinance	121 W 17 ST	KC	10:43:07 01/23/25	CLO	
K25000659	Ordinance	412 E 20 ST	KC	10:44:44 01/23/25	CLO	
K25000663	Ordinance	311 PARK ST	KC	12:53:13 01/23/25	CLO	
K25000817	Ordinance	311 PARK ST	KC	10:05:39 01/28/25	CLO	
K25000820	Ordinance	110 W 4 ST	KC	10:41:20 01/28/25	CLO	
K25000821	Ordinance	1617 CROOKS AV	KC	10:48:15 01/28/25	CLO	
K25000823	Ordinance	209 KENNETH AV	KC	10:54:57 01/28/25	CLO	
K25000824	Ordinance	1611 MAIN AV	KC	12:40:42 01/28/25	CLO	
K25000848	Ordinance	1611 MAIN AV	KC	09:13:57 01/29/25	CLO	
K25000853	Ordinance	110 W 4 ST	KC	12:05:04 01/29/25	CLO	
K25000879	Ordinance	1617 CROOKS AV	KC	10:16:24 01/30/25	CLO	
K25000883	Ordinance	807 W WIS AV	KC	13:03:33 01/30/25	CLO	
K25001032	Ordinance	209 KENNETH AV	KC	08:40:39 02/04/25	CLO	
K25001034	Ordinance	807 W WIS AV	KC	10:03:16 02/04/25	CLO	

K25001035	Ordinance	1611 MAIN AV	KC	10:11:41 02/04/25	CLO
K25001036	Ordinance	1617 CROOKS AV	KC	10:32:02 02/04/25	CLO
K25001040	Ordinance	2108 SULLIVAN AV	KC	12:15:29 02/04/25	CLO
K25001041	Ordinance	2204 WELHOUSE DR	KC	12:23:14 02/04/25	CLO
K25001060	Ordinance	184 W WIS AV	KC	07:47:37 02/05/25	CLO
K25001062	Ordinance	1609 THELEN AV	KC	08:06:17 02/05/25	CLO
K25001073	Ordinance	1108 DESNOYER ST	KC	11:50:01 02/05/25	CLO
K25001074	Ordinance	184 W WIS AV	KC	11:52:45 02/05/25	CLO
K25001098	Ordinance	2108 SULLIVAN AV	KC	09:08:40 02/06/25	CLO
K25001100	Ordinance	1147 HARRISON ST	KC	10:36:13 02/06/25	CLO
K25001253	Ordinance	719 LAWE ST	KC	12:30:32 02/11/25	CLO
K25001254	Ordinance	903 OVIATT ST	KC	12:31:33 02/11/25	CLO
K25001255	Ordinance	1147 HARRISON ST	KC	12:34:03 02/11/25	CLO
K25001256	Ordinance	1108 DESNOYER ST	KC	12:36:27 02/11/25	CLO
K25001257	Ordinance	1617 CROOKS AV	KC	12:38:53 02/11/25	CLO
K25001258	Ordinance	2204 WELHOUSE DR	KC	12:46:25 02/11/25	CLO
K25001282	Ordinance	903 OVIATT ST	KC	10:46:17 02/12/25	CLO
K25001315	Ordinance	209 KENNETH AV	KC	13:17:47 02/13/25	CLO
K25001452	Ordinance	2204 WELHOUSE DR	KC	11:05:12 02/18/25	CLO
K25001453	Ordinance	209 KENNETH AV	KC	13:08:45 02/18/25	CLO
K25001484	Ordinance	432 W 9 ST	KC	11:52:08 02/19/25	CLO
K25001524	Ordinance	432 W 9 ST	KC	11:42:30 02/20/25	CLO
K25001527	Ordinance	906 OVIATT ST	KC	13:01:02 02/20/25	CLO
K25001684	Ordinance	209 KENNETH AV	KC	08:18:06 02/25/25	CLO
K25001689	Ordinance	906 OVIATT ST	KC	10:51:02 02/25/25	CLO
K25001690	Ordinance	2204 WELHOUSE DR	KC	10:53:36 02/25/25	CLO
K25001741	Ordinance	906 OVIATT ST	KC	08:51:45 02/26/25	CLO
K25001749	Ordinance	206 W DIVISION ST	KC	11:49:55 02/26/25	CLO
K25001795	Ordinance	2090 AUTUMN LA	KC	12:25:45 02/27/25	CLO
K25001796	Ordinance	2092 AUTUMN LA	KC	13:06:10 02/27/25	CLO
K25001797	Ordinance	206 W DIVISION ST	KC	13:21:26 02/27/25	CLO
K25001949	Ordinance	2090 AUTUMN LA	KC	09:52:11 03/04/25	CLO
K25001952	Ordinance	2092 AUTUMN LA	KC	10:39:56 03/04/25	CLO
K25002003	Civil Matter	548 FROSTFIELD DR	KC	12:14:05 03/05/25	CLO
K25002005	Ordinance	200 W 6 ST	KC	13:37:13 03/05/25	CLO
K25002006	Ordinance	116 W 14 ST	KC	13:45:42 03/05/25	CLO
K25002037	Ordinance	2725 SOUTHBREEZE CT	KC	11:25:47 03/06/25	CLO
K25002199	Ordinance	303 E 9 ST	KC	07:42:35 03/11/25	ACT
K25002236	Ordinance	317 PARK ST	KC	08:42:55 03/12/25	ROA
K25002249	Ordinance	1617 CROOKS AV	KC	13:57:51 03/12/25	CLO
K25002251	Ordinance	2725 SOUTHBREEZE CT	KC	14:18:48 03/12/25	CLO
K25002252	Ordinance	2090 AUTUMN LA	KC	14:20:47 03/12/25	CLO
K25002253	Ordinance	200 W 6 ST	KC	14:23:06 03/12/25	CLO
K25002254	Ordinance	1611 MAIN AV	KC	14:27:08 03/12/25	CLO
K25002460	Ordinance	2090 AUTUMN LA	KC	11:09:08 03/18/25	CLO
K25002462	Ordinance	303 E 9 ST	KC	11:36:37 03/18/25	CLO
K25002464	Ordinance	1911 SHERRY LA	KC	11:45:40 03/18/25	CLO
K25002465	Ordinance	2220 ANTELOPE TR	KC	12:13:05 03/18/25	CLO
K25002467	Ordinance	812 GRIGNON ST	KC	13:47:43 03/18/25	CLO
K25002469	Ordinance	816 GRIGNON ST	KC	14:09:31 03/18/25	CLO
K25002471	Ordinance	1617 CROOKS AV	KC	14:12:34 03/18/25	CLO
K25002495	Ordinance	215 W 6 ST	KC	10:48:03 03/19/25	CLO
K25002498	Ordinance	2808 MAIN AV	KC	11:52:54 03/19/25	CLO
K25002499	Ordinance	115 W TOBACNOIR ST	KC	12:26:59 03/19/25	CLO
K25002527	Ordinance	115 W TOBACNOIR ST	KC	11:35:49 03/20/25	CLO
K25002529	Ordinance	303 E 9 ST	KC	13:03:38 03/20/25	CLO
K25002530	Ordinance	209 KENNETH AV	KC	13:10:21 03/20/25	CLO
K25002533	Ordinance	812 GRIGNON ST	KC	13:19:45 03/20/25	CLO
K25002676	Ordinance	2090 AUTUMN LA	KC	10:17:28 03/25/25	CLO
K25002677	Ordinance	303 E 9 ST	KC	10:22:53 03/25/25	CLO
K25002678	Ordinance	816 GRIGNON ST	KC	10:34:30 03/25/25	CLO
K25002679	Ordinance	812 GRIGNON ST	KC	10:43:04 03/25/25	CLO

K25002681	Ordinance	1911 SHERRY LA	KC	11:01:01 03/25/25	CLO
K25002683	Ordinance	115 W TOBACNOIR ST	KC	11:32:30 03/25/25	CLO
K25002685	Ordinance	2808 MAIN AV	KC	13:09:19 03/25/25	CLO
K25002706	Ordinance	1911 SHERRY LA	KC	11:43:05 03/26/25	CLO
K25002712	Ordinance	815 EDEN AV	KC	13:16:09 03/26/25	CLO
K25002736	Ordinance	2108 PARKWOOD DR	KC	08:05:37 03/27/25	CLO
K25002737	Ordinance	412 E 19 ST	KC	08:12:59 03/27/25	CLO
K25002741	Ordinance	500 W 7 ST	KC	11:35:36 03/27/25	CLO
K25002743	Ordinance	815 EDEN AV	KC	11:39:09 03/27/25	CLO
K25002748	Ordinance	212 BROTHERS ST	KC	13:16:11 03/27/25	CLO
K25002891	Ordinance	1105 JOYCE ST	KC	10:51:02 04/01/25	CLO
K25002893	Ordinance	1109 JOYCE ST	KC	10:57:30 04/01/25	CLO
K25002894	Ordinance	905 WILSON ST	KC	11:16:01 04/01/25	ROA
K25002896	Ordinance	111 E DUCHARME ST	KC	11:26:42 04/01/25	CLO
K25002899	Ordinance	806 BLACKWELL ST	KC	11:53:52 04/01/25	CLO
K25002900	Ordinance	719 LAWE ST	KC	12:00:53 04/01/25	CLO
K25002901	Ordinance	500 LAWE ST	KC	12:16:24 04/01/25	CLO
K25002904	Ordinance	212 BROTHERS ST	KC	13:11:14 04/01/25	CLO
K25002905	Ordinance	115 W TOBACNOIR ST	KC	13:27:04 04/01/25	CLO
K25002922	Ordinance	111 E DUCHARME ST	KC	07:51:22 04/02/25	CLO
K25002927	Ordinance	719 LAWE ST	KC	11:05:30 04/02/25	CLO
K25002929	Ordinance	1201 THELEN AV	KC	12:10:11 04/02/25	CLO
K25002930	Ordinance	500 W 7 ST	KC	12:13:17 04/02/25	CLO
K25002931	Ordinance	1109 JOYCE ST	KC	12:16:31 04/02/25	CLO
K25002966	Ordinance	915 WILSON ST	KC	09:13:00 04/03/25	CLO
K25002967	Ordinance	905 WILSON ST	KC	09:22:50 04/03/25	CLO
K25002968	Ordinance	500 LAWE ST	KC	09:26:40 04/03/25	CLO
K25002969	Ordinance	1105 JOYCE ST	KC	09:29:20 04/03/25	CLO
K25002971	Ordinance	1201 THELEN AV	KC	10:52:14 04/03/25	CLO
K25002972	Ordinance	115 W TOBACNOIR ST	KC	10:54:50 04/03/25	CLO
K25002973	Ordinance	303 E 9 ST	KC	10:57:44 04/03/25	CLO
K25002974	Ordinance	812 GRIGNON ST	KC	11:11:14 04/03/25	CLO
K25002978	Ordinance	103 W 9 ST	KC	13:09:48 04/03/25	CLO
K25002980	Ordinance	1617 CROOKS AV	KC	13:27:18 04/03/25	CLO
K25003143	Ordinance	1617 CROOKS AV	KC	10:24:06 04/08/25	CLO
K25003145	Ordinance	2010 BEAR PAW TR	KC	11:52:03 04/08/25	CLO
K25003149	Ordinance	303 E 9 ST	KC	13:11:42 04/08/25	CLO
K25003151	Ordinance	905 WILSON ST	KC	14:16:52 04/08/25	CLO
K25003152	Ordinance	209 KENNETH AV	KC	14:18:57 04/08/25	CLO
K25003173	Ordinance	719 LAWE ST	KC	08:56:17 04/09/25	CLO
K25003178	Ordinance	1501 LAWE ST	KC	12:06:27 04/09/25	CLO
K25003179	Ordinance	1911 LAWE ST	KC	12:18:29 04/09/25	CLO
K25003180	Ordinance	902 LAWE ST	KC	12:20:06 04/09/25	CLO
K25003181	Ordinance	809 LAWE ST	KC	12:22:15 04/09/25	CLO
K25003182	Ordinance	719 LAWE ST	KC	12:23:32 04/09/25	CLO
K25003183	Ordinance	604 LAWE ST	KC	12:25:36 04/09/25	CLO
K25003184	Ordinance	819 BLACKWELL ST	KC	12:26:44 04/09/25	CLO
K25003185	Ordinance	223 TAYLOR ST	KC	12:27:50 04/09/25	CLO
K25003186	Ordinance	311 DEPOT ST	KC	12:29:17 04/09/25	CLO
K25003187	Ordinance	323 SARAH ST	KC	12:30:40 04/09/25	CLO
K25003188	Ordinance	328 SARAH ST	KC	12:31:58 04/09/25	CLO
K25003189	Ordinance	330 SARAH ST	KC	12:32:45 04/09/25	CLO
K25003191	Ordinance	317 SARAH ST	KC	12:34:40 04/09/25	CLO
K25003192	Ordinance	205 BLACK ST	KC	12:35:59 04/09/25	CLO
K25003193	Ordinance	1810 GREEN BAY RD	KC	12:39:09 04/09/25	CLO
K25003194	Ordinance	1613 GREEN BAY RD	KC	12:40:24 04/09/25	CLO
K25003195	Ordinance	1502 GREEN BAY RD	KC	12:42:04 04/09/25	CLO
K25003196	Ordinance	143 MC KINLEY ST	KC	12:43:14 04/09/25	CLO
K25003197	Ordinance	144 GARFIELD ST	KC	12:44:39 04/09/25	CLO
K25003198	Ordinance	150 GRANT ST	KC	12:45:55 04/09/25	CLO
K25003199	Ordinance	157 GRANT ST	KC	12:47:00 04/09/25	CLO
K25003200	Ordinance	156 GRANT ST	KC	12:48:04 04/09/25	CLO

K25003202	Ordinance	141 GRANT ST	KC	12:49:33 04/09/25	CLO
K25003203	Ordinance	132 GRANT ST	KC	12:50:53 04/09/25	CLO
K25003204	Ordinance	914 WILSON ST	KC	12:52:05 04/09/25	CLO
K25003205	Ordinance	1017 AUGUSTINE ST	KC	12:53:12 04/09/25	CLO
K25003206	Ordinance	1021 AUGUSTINE ST	KC	12:54:18 04/09/25	CLO
K25003207	Ordinance	1025 AUGUSTINE ST	KC	12:55:30 04/09/25	CLO
K25003208	Ordinance	817 AUGUSTINE ST	KC	12:57:35 04/09/25	CLO
K25003209	Ordinance	807 DESNOYER ST	KC	13:02:40 04/09/25	CLO
K25003210	Ordinance	812 DESNOYER ST	KC	13:03:48 04/09/25	CLO
K25003211	Ordinance	913 DRAPER ST	KC	13:05:17 04/09/25	CLO
K25003212	Ordinance	813 DRAPER ST	KC	13:06:07 04/09/25	CLO
K25003213	Ordinance	517 GREEN ST	KC	13:07:12 04/09/25	CLO
K25003214	Ordinance	510 GREEN ST	KC	13:08:11 04/09/25	CLO
K25003215	Ordinance	619 KAUKAUNA ST	KC	13:09:16 04/09/25	CLO
K25003217	Ordinance	212 E DIVISION ST	KC	13:19:13 04/09/25	CLO
K25003219	Ordinance	106 E TOBACNOIR ST	KC	13:32:46 04/09/25	CLO
K25003220	Ordinance	1121 HARRISON ST	KC	13:34:55 04/09/25	CLO
K25003221	Ordinance	710 ELDERBERRY LA	KC	13:35:45 04/09/25	CLO
K25003222	Ordinance	1341 KAY DR	KC	13:37:04 04/09/25	CLO
K25003223	Ordinance	645 SUNSET AV	KC	13:37:48 04/09/25	CLO
K25003224	Ordinance	648 SUNSET AV	KC	13:39:05 04/09/25	CLO
K25003225	Ordinance	1409 MASE DR	KC	13:40:14 04/09/25	CLO
K25003226	Ordinance	1500 HILLCREST DR	KC	14:25:17 04/09/25	CLO
K25003227	Ordinance	1613 STAFFORD LA	KC	14:26:39 04/09/25	CLO
K25003228	Ordinance	2209 PETERS RD	KC	14:30:21 04/09/25	CLO
K25003229	Ordinance	1504 ORCHARD DR	KC	14:32:08 04/09/25	CLO
K25003230	Ordinance	103 W 9 ST	KC	14:33:53 04/09/25	CLO
K25003249	Ordinance	309 E 8 ST	KC	09:55:32 04/10/25	CLO
K25003250	Ordinance	508 E 20 ST	KC	10:00:16 04/10/25	CLO
K25003251	Ordinance	501 E 19 ST	KC	10:05:32 04/10/25	CLO
K25003252	Ordinance	540 PAUL DR	KC	10:06:48 04/10/25	CLO
K25003253	Ordinance	525 ROGER CT	KC	10:08:34 04/10/25	CLO
K25003254	Ordinance	520 ROGER CT	KC	10:10:06 04/10/25	CLO
K25003255	Ordinance	565 WILDWOOD DR	KC	10:11:18 04/10/25	CLO
K25003256	Ordinance	126 W HENRY ST	KC	10:12:33 04/10/25	CLO
K25003257	Ordinance	1804 WELHOUSE DR	KC	10:13:46 04/10/25	CLO
K25003258	Ordinance	1901 WELHOUSE DR	KC	10:15:04 04/10/25	CLO
K25003259	Ordinance	1904 WELHOUSE DR	KC	10:16:19 04/10/25	CLO
K25003260	Ordinance	2004 WELHOUSE DR	KC	10:17:09 04/10/25	CLO
K25003261	Ordinance	1211 SULLIVAN AV	KC	10:18:05 04/10/25	CLO
K25003262	Ordinance	301 W 13 ST	KC	10:19:12 04/10/25	CLO
K25003263	Ordinance	304 W 13 ST	KC	10:20:12 04/10/25	CLO
K25003264	Ordinance	1208 THELEN AV	KC	10:21:30 04/10/25	CLO
K25003265	Ordinance	960 BUCHANAN RD	KC	10:22:33 04/10/25	CLO
K25003266	Ordinance	2005 FIELDCREST DR	KC	10:23:43 04/10/25	CLO
K25003267	Ordinance	1400 BUCHANAN CT	KC	10:24:57 04/10/25	CLO
K25003268	Ordinance	115 W 13 ST	KC	10:26:14 04/10/25	CLO
K25003269	Ordinance	2010 BEAR PAW TR	KC	12:02:47 04/10/25	CLO
K25003270	Ordinance	2901 MAIN AV	KC	12:05:22 04/10/25	CLO
K25003271	Ordinance	108 CLARE CT	KC	12:09:11 04/10/25	CLO
K25003272	Ordinance	2816 HENDRICKS AV	KC	12:10:27 04/10/25	CLO
K25003273	Ordinance	148 FRANCES ST	KC	12:11:35 04/10/25	CLO
K25003274	Ordinance	302 FRANCES ST	KC	12:12:37 04/10/25	CLO
K25003275	Ordinance	304 FRANCES ST	KC	12:13:38 04/10/25	CLO
K25003276	Ordinance	400 FRANCES ST	KC	12:14:38 04/10/25	CLO
K25003278	Ordinance	2717 SOUTHBREEZE CT	KC	12:16:02 04/10/25	CLO
K25003279	Ordinance	2910 SOUTHBREEZE CT	KC	12:17:35 04/10/25	CLO
K25003280	Ordinance	2812 GARNERS CREEK CT	KC	12:18:41 04/10/25	CLO
K25003281	Ordinance	440 GREEN HAVEN LA	KC	12:19:41 04/10/25	CLO
K25003282	Ordinance	400 LEMONGRASS WAY	KC	12:20:43 04/10/25	CLO
K25003283	Ordinance	581 LEMONGRASS WAY	KC	12:21:47 04/10/25	CLO
K25003284	Ordinance	2807 CROOKS AV	KC	12:24:48 04/10/25	CLO

K25003285	Ordinance	2238 HEARTHSTONE DR	KC	12:26:01 04/10/25	CLO
K25003415	Ordinance	112 E TOBACNOIR ST	KC	11:38:19 04/15/25	CLO
K25003418	Ordinance	915 WILSON ST	KC	14:14:46 04/15/25	CLO
K25003419	Ordinance	719 LAWE ST	KC	14:17:22 04/15/25	CLO
K25003423	Ordinance	303 E 9 ST	KC	15:31:23 04/15/25	CLO
K25003424	Ordinance	1617 CROOKS AV	KC	15:34:57 04/15/25	CLO
K25003425	Ordinance	812 GRIGNON ST	KC	15:38:19 04/15/25	CLO
K25003450	Ordinance	2108 PARKWOOD DR	KC	09:32:22 04/16/25	CLO
K25003452	Ordinance	312 WHITNEY ST	KC	09:39:56 04/16/25	CLO
K25003453	Ordinance	120 E 4 ST	KC	09:51:22 04/16/25	CLO
K25003454	Ordinance	106 W 7 ST	KC	10:02:55 04/16/25	CLO
K25003455	Ordinance	323 W 7 ST	KC	10:10:13 04/16/25	CLO
K25003459	Ordinance	1004 JOYCE ST	KC	12:20:26 04/16/25	CLO
K25003460	Ordinance	1002 JOYCE ST	KC	12:25:35 04/16/25	CLO
K25003497	Ordinance	215 W 6 ST	KC	10:00:01 04/17/25	CLO
K25003498	Ordinance	304 DIXON ST	KC	10:06:06 04/17/25	CLO
K25003499	Ordinance	223 BROTHERS ST	KC	10:08:33 04/17/25	CLO
K25003501	Ordinance	1201 THELEN AV	KC	11:01:55 04/17/25	CLO
K25003502	Ordinance	103 W 9 ST	KC	11:26:27 04/17/25	CLO
K25003503	Ordinance	915 WILSON ST	KC	11:32:15 04/17/25	CLO
K25003508	Ordinance	124 E 2 ST	KC	14:14:11 04/17/25	CLO
K25003681	Ordinance	122 SARAH ST	KC	08:44:52 04/22/25	CLO
K25003685	Civil Matter	300 BICENTENNIAL CT; ROUND HOUSE MANOR	KC	10:59:05 04/22/25	CLO
K25003689	Ordinance	103 W 9 ST	KC	12:57:07 04/22/25	CLO
K25003690	Ordinance	915 WILSON ST	KC	13:03:46 04/22/25	CLO
K25003691	Ordinance	303 E 9 ST	KC	13:06:37 04/22/25	CLO
K25003696	Ordinance	1911 SHERRY LA	KC	13:53:05 04/22/25	CLO
K25003697	Ordinance	902 LAWE ST	KC	13:55:54 04/22/25	CLO
K25003736	Ordinance	813 DRAPER ST	KC	10:22:02 04/23/25	CLO
K25003737	Ordinance	902 LAWE ST	KC	10:47:34 04/23/25	CLO
K25003738	Ordinance	103 W 9 ST	KC	11:16:19 04/23/25	CLO
K25003739	Ordinance	1002 JOYCE ST	KC	11:52:00 04/23/25	CLO
K25003784	Ordinance	103 W 9 ST	KC	12:43:59 04/24/25	CLO
K25003785	Ordinance	719 LAWE ST	KC	13:17:16 04/24/25	CLO
K25003989	Ordinance	821 OVIATT ST	KC	10:06:21 04/29/25	CLO
K25003990	Ordinance	121 TAYLOR ST	KC	10:21:15 04/29/25	CLO
K25003991	Ordinance	1121 BENS WAY	KC	10:28:18 04/29/25	CLO
K25003992	Ordinance	103 W 9 ST	KC	10:36:47 04/29/25	CLO
K25003994	Ordinance	1913 CROOKS AV	KC	10:40:01 04/29/25	CLO
K25003995	Ordinance	713 DESNOYER ST	KC	10:00:00 04/29/25	CLO
K25003996	Ordinance	201 W 8 ST	KC	10:57:47 04/29/25	CLO
K25004000	Ordinance	103 W 9 ST	KC	11:23:32 04/29/25	CLO
K25004001	Ordinance	1201 THELEN AV	KC	11:39:40 04/29/25	CLO
K25004004	Ordinance	209 KENNETH AV	KC	12:23:59 04/29/25	CLO
K25004005	Ordinance	1003 LAWE ST	KC	12:39:44 04/29/25	CLO
K25004006	Ordinance	1002 JOYCE ST	KC	12:41:53 04/29/25	CLO
K25004007	Ordinance	303 E 9 ST	KC	12:44:48 04/29/25	CLO
K25004009	Ordinance	1004 JOYCE ST	KC	13:27:00 04/29/25	CLO
K25004033	Ordinance	148 FRANCES ST	KC	10:40:58 04/30/25	CLO
K25004034	Ordinance	212 FRANCES ST	KC	10:54:30 04/30/25	CLO
K25004035	Ordinance	216 FRANCES ST	KC	11:01:47 04/30/25	CLO
K25004036	Ordinance	300 FRANCES ST	KC	11:11:00 04/30/25	CLO
K25004037	Ordinance	516 W HENRY ST	KC	11:13:06 04/30/25	CLO
K25004038	Ordinance	440 W HENRY ST	KC	11:14:06 04/30/25	CLO
K25004044	Ordinance	2801 FIELDCREST DR	KC	13:08:41 04/30/25	CLO
K25004045	Ordinance	101 E ANN ST	KC	13:10:35 04/30/25	CLO
K25004046	Ordinance	417 MAIN AV	KC	13:14:47 04/30/25	CLO
K25004073	Ordinance	100 W 15 ST	KC	12:07:48 05/01/25	CLO
K25004075	Ordinance	713 DESNOYER ST	KC	12:18:52 05/01/25	CLO
K25004076	Ordinance	1003 LAWE ST	KC	12:22:41 05/01/25	CLO
K25004077	Ordinance	1609 SULLIVAN AV	KC	13:20:04 05/01/25	CLO

K25004078	Ordinance	425 BUCHANAN RD	KC	13:22:07 05/01/25	CLO
K25004079	Ordinance	212 FRANCES ST	KC	13:24:48 05/01/25	CLO
K25004080	Ordinance	300 FRANCES ST	KC	13:27:26 05/01/25	CLO
K25004081	Ordinance	516 W HENRY ST	KC	13:34:31 05/01/25	CLO
K25004082	Ordinance	440 W HENRY ST	KC	13:36:15 05/01/25	CLO
K25004083	Ordinance	2801 FIELDCREST DR	KC	13:37:39 05/01/25	CLO
K25004084	Ordinance	101 E ANN ST	KC	13:39:14 05/01/25	CLO
K25004291	Ordinance	1900BLK SHERRY LA	KC	09:32:24 05/07/25	CLO
K25004295	Ordinance	1708 BLUEBIRD LA	KC	11:54:53 05/07/25	ACT
K25004296	Ordinance	404 FRANCES ST	KC	12:10:22 05/07/25	CLO
K25004297	Ordinance	1341 W ANN ST	KC	12:14:29 05/07/25	CLO
K25004298	Ordinance	1208 W HENRY ST	KC	12:16:20 05/07/25	CLO
K25004299	Ordinance	425 BUCHANAN RD	KC	12:19:21 05/07/25	CLO
K25004300	Ordinance	216 FRANCES ST	KC	12:21:44 05/07/25	CLO
K25004301	Ordinance	148 FRANCES ST	KC	12:23:27 05/07/25	CLO
K25004302	Ordinance	1609 SULLIVAN AV	KC	12:25:30 05/07/25	CLO
K25004308	Ordinance	103 W 9 ST	KC	14:03:03 05/07/25	CLO
K25004309	Ordinance	201 W 8 ST	KC	14:05:57 05/07/25	CLO
K25004310	Ordinance	1002 JOYCE ST	KC	14:08:34 05/07/25	CLO
K25004311	Ordinance	417 MAIN AV	KC	14:10:35 05/07/25	CLO
K25004312	Ordinance	301 W 6 ST	KC	14:13:51 05/07/25	CLO
K25004313	Ordinance	316 TAYLOR ST	KC	14:15:11 05/07/25	CLO
K25004314	Ordinance	205 BLACK ST	KC	14:16:54 05/07/25	CLO
K25004315	Ordinance	525 GERTRUDE ST	KC	14:18:22 05/07/25	CLO
K25004316	Ordinance	209 KENNETH AV	KC	14:20:08 05/07/25	CLO
K25004317	Ordinance	1913 CROOKS AV	KC	14:23:05 05/07/25	CLO
K25004318	Ordinance	303 E 9 ST	KC	14:27:53 05/07/25	CLO
K25004344	Ordinance	124 FRANCES ST	KC	10:16:40 05/08/25	CLO
K25004346	Ordinance	1617 MAIN AV	KC	10:23:44 05/08/25	CLO
K25004347	Ordinance	1708 BLUEBIRD LA	KC	10:35:02 05/08/25	CLO
K25004351	Ordinance	407 W 6 ST	KC	11:45:14 05/08/25	CLO
K25004357	Ordinance	408 DEPOT ST	KC	14:20:51 05/08/25	CLO
K25004358	Ordinance	404 DEPOT ST	KC	14:24:40 05/08/25	CAA
K25004359	Ordinance	223 BROTHERS ST	KC	14:36:53 05/08/25	CLO
K25004361	Ordinance	310 W DUCHARME ST	KC	14:40:53 05/08/25	CLO
K25004538	Ordinance	915 CROOKS AV	KC	09:30:38 05/13/25	CLO
K25004539	Ordinance	417 CROOKS AV	KC	09:35:28 05/13/25	CLO
K25004543	Ordinance	1913 CROOKS AV	KC	10:42:39 05/13/25	CLO
K25004545	Ordinance	303 E 9 ST	KC	11:00:35 05/13/25	CLO
K25004546	Ordinance	209 KENNETH AV	KC	11:06:36 05/13/25	CLO
K25004548	Ordinance	310 W DUCHARME ST	KC	12:12:31 05/13/25	CLO
K25004549	Ordinance	404 DEPOT ST	KC	12:15:23 05/13/25	CLO
K25004551	Ordinance	412 E 20 ST	KC	13:30:35 05/13/25	CLO
K25004553	Ordinance	1312 MAIN AV	KC	13:40:16 05/13/25	CLO
K25004554	Ordinance	901 W HENRY ST	KC	13:45:53 05/13/25	CLO
K25004580	Ordinance	304 DIXON ST	KC	09:35:10 05/14/25	CLO
K25004581	Ordinance	304 DIXON ST	KC	09:37:05 05/14/25	CLO
K25004582	Ordinance	317 E 7 ST	KC	10:29:10 05/14/25	CLO
K25004583	Ordinance	417 CROOKS AV	KC	10:33:33 05/14/25	CLO
K25004589	Ordinance	310 W DUCHARME ST	KC	11:57:10 05/14/25	CLO
K25004590	Ordinance	824 BLACKWELL ST	KC	11:59:17 05/14/25	CAA
K25004626	Ordinance	813 DRAPER ST	KC	09:37:29 05/15/25	CLO
K25004627	Ordinance	914 QUINNEY AV	KC	09:51:24 05/15/25	CLO
K25004628	Ordinance	317 E 7 ST	KC	09:53:35 05/15/25	CLO
K25004629	Ordinance	223 BROTHERS ST	KC	10:18:25 05/15/25	CLO
K25004632	Ordinance	404 E 18 ST	KC	11:28:43 05/15/25	CLO
K25004633	Ordinance	503 E 20 ST	KC	11:31:28 05/15/25	CLO
K25004634	Ordinance	501 E 20 ST	KC	11:33:51 05/15/25	CLO
K25004635	Ordinance	206 W 4 ST	KC	11:35:14 05/15/25	CLO
K25004638	Ordinance	600 THILMANY RD; AHLSTROM MUNKSJO	KC	13:22:33 05/15/25	ROA
K25004679	Ordinance	304 DIXON ST	KC	09:10:38 05/16/25	CLO



K25004683	Ordinance	210 W 10 ST	KC	10:29:06 05/16/25	CLO
K25004685	Ordinance	214 W 10 ST	KC	10:35:34 05/16/25	CLO
K25005051	Ordinance	400 W 6 ST	KC	10:42:36 05/27/25	CLO
K25005052	Ordinance	516 W 10 ST	KC	10:46:01 05/27/25	ACT
K25005053	Ordinance	315 EDEN AV	KC	10:49:27 05/27/25	CLO
K25005055	Ordinance	702 MAIN AV	KC	11:10:55 05/27/25	CLO
K25005056	Ordinance	702 METOXEN AV	KC	11:26:45 05/27/25	CLO
K25005057	Ordinance	303 E 9 ST	KC	11:29:03 05/27/25	CLO
K25005058	Ordinance	615 QUINNEY AV	KC	11:30:01 05/27/25	CLO
K25005059	Ordinance	524 W 6 ST	KC	11:32:43 05/27/25	CLO
K25005063	Ordinance	164 GARFIELD ST	KC	12:57:44 05/27/25	CLO
K25005064	Ordinance	1027 DESNOYER ST	KC	13:00:41 05/27/25	CLO
K25005065	Ordinance	1004 DESNOYER ST	KC	13:06:48 05/27/25	CLO
K25005066	Ordinance	1005 DESNOYER ST	KC	13:08:05 05/27/25	CLO
K25005067	Ordinance	702 BLACKWELL ST	KC	13:09:32 05/27/25	CLO
K25005068	Ordinance	412 W DIVISION ST	KC	13:11:38 05/27/25	CLO
K25005069	Ordinance	310 TAYLOR ST	KC	13:12:45 05/27/25	CLO
K25005070	Ordinance	404 DEPOT ST	KC	13:16:49 05/27/25	CLO
K25005072	Ordinance	824 BLACKWELL ST	KC	13:22:03 05/27/25	CLO
K25005116	Ordinance	124 FRANCES ST	KC	10:39:19 05/28/25	CLO
K25005117	Ordinance	304 DIXON ST	KC	10:42:07 05/28/25	CLO
K25005119	Ordinance	404 DEPOT ST	KC	10:46:58 05/28/25	CLO
K25005120	Ordinance	412 E 20 ST	KC	10:53:30 05/28/25	CLO
K25005121	Ordinance	914 QUINNEY AV	KC	10:56:08 05/28/25	CLO
K25005122	Ordinance	503 E 20 ST	KC	10:58:10 05/28/25	CLO
K25005123	Ordinance	501 E 20 ST	KC	11:00:04 05/28/25	CLO
K25005125	Ordinance	206 W 4 ST	KC	11:25:46 05/28/25	CLO
K25005126	Ordinance	600 THILMANY RD; AHLSTROM MUNKSJO	KC	11:28:04 05/28/25	CLO
K25005127	Ordinance	210 W 10 ST	KC	11:31:26 05/28/25	CLO
K25005128	Ordinance	524 W 6 ST	KC	11:36:25 05/28/25	CLO
K25005129	Ordinance	117 W 4 ST	KC	11:46:37 05/28/25	CLO
K25005130	Ordinance	105 W 4 ST	KC	11:49:08 05/28/25	CLO
K25005131	Ordinance	101 W 4 ST	KC	11:50:03 05/28/25	CLO
K25005132	Ordinance	400 WHITNEY ST	KC	11:51:03 05/28/25	CLO
K25005133	Ordinance	2808 MAIN AV	KC	11:59:26 05/28/25	CLO
K25005134	Ordinance	303 E 9 ST	KC	12:05:12 05/28/25	CLO
K25005137	Ordinance	813 DRAPER ST	KC	13:03:17 05/28/25	CLO
K25005139	Ordinance	821 OVIATT ST	KC	13:05:51 05/28/25	CLO
K25005140	Ordinance	716 OVIATT ST	KC	13:10:07 05/28/25	CLO
K25005141	Ordinance	211 TAYLOR ST	KC	13:13:43 05/28/25	CLO
K25005142	Ordinance	719 LAWE ST	KC	13:17:21 05/28/25	CLO
K25005144	Ordinance	407 W 6 ST	KC	13:52:02 05/28/25	CLO
K25005171	Ordinance	824 BLACKWELL ST	KC	11:12:01 05/29/25	CLO
K25005172	Ordinance	168 GARFIELD ST	KC	11:17:33 05/29/25	CLO
K25005173	Ordinance	615 QUINNEY AV	KC	11:20:37 05/29/25	CLO
K25005174	Ordinance	164 GARFIELD ST	KC	11:31:44 05/29/25	CLO
K25005175	Ordinance	1027 DESNOYER ST	KC	11:34:13 05/29/25	CLO
K25005176	Ordinance	1004 DESNOYER ST	KC	11:35:45 05/29/25	CLO
K25005177	Ordinance	1005 DESNOYER ST	KC	11:37:45 05/29/25	CLO
K25005178	Ordinance	117 W 4 ST	KC	11:40:00 05/29/25	CLO
K25005179	Ordinance	105 W 4 ST	KC	11:41:45 05/29/25	CLO
K25005180	Ordinance	702 METOXEN AV	KC	11:45:58 05/29/25	CLO
K25005182	Ordinance	1708 BLUEBIRD LA	KC	12:21:33 05/29/25	CLO
K25005183	Ordinance	304 DIXON ST	KC	12:36:35 05/29/25	CLO
K25005184	Ordinance	1401 CROOKS AV	KC	13:22:21 05/29/25	CLO
K25005185	Ordinance	1413 CROOKS AV	KC	13:24:26 05/29/25	CLO
K25005186	Ordinance	1409 CROOKS AV	KC	13:26:01 05/29/25	CLO
K25005188	Ordinance	1208 MAIN AV	KC	13:27:09 05/29/25	CLO
K25005387	Ordinance	210 W 10 ST	KC	10:18:22 06/03/25	CLO
K25005388	Ordinance	315 EDEN AV	KC	10:20:36 06/03/25	CLO
K25005389	Ordinance	702 MAIN AV	KC	10:21:49 06/03/25	CLO



K25005390	Ordinance	702 METOXEN AV	KC	10:25:31 06/03/25	CLO
K25005391	Ordinance	702 BLACKWELL ST	KC	10:33:00 06/03/25	CLO
K25005392	Ordinance	303 E 9 ST	KC	10:34:47 06/03/25	CLO
K25005393	Ordinance	412 W DIVISION ST	KC	10:36:05 06/03/25	CLO
K25005394	Ordinance	310 TAYLOR ST	KC	10:37:14 06/03/25	CLO
K25005395	Ordinance	101 W 4 ST	KC	10:40:53 06/03/25	CLO
K25005396	Ordinance	716 OVIATT ST	KC	10:42:08 06/03/25	CLO
K25005397	Ordinance	211 TAYLOR ST	KC	10:43:17 06/03/25	CLO
K25005398	Ordinance	1413 CROOKS AV	KC	10:44:27 06/03/25	CLO
K25005399	Ordinance	1409 CROOKS AV	KC	10:45:33 06/03/25	CLO
K25005400	Ordinance	1208 MAIN AV	KC	10:46:42 06/03/25	CLO
K25005401	Ordinance	310 W DUCHARME ST	KC	10:50:44 06/03/25	CLO
K25005402	Ordinance	824 BLACKWELL ST	KC	10:52:30 06/03/25	CLO
K25005403	Ordinance	719 LAWE ST	KC	10:57:05 06/03/25	CLO
K25005404	Ordinance	1616 MAIN AV	KC	11:02:52 06/03/25	CLO
K25005405	Ordinance	1505 PETERS RD	KC	11:05:06 06/03/25	CLO
K25005406	Ordinance	1507 PETERS RD	KC	11:07:34 06/03/25	CLO
K25005407	Ordinance	403 REAUME AV	KC	11:08:20 06/03/25	CLO
K25005408	Ordinance	409 MAIN AV	KC	11:10:04 06/03/25	CLO
K25005409	Ordinance	408 MAIN AV	KC	11:16:15 06/03/25	CLO
K25005410	Ordinance	410 MAIN AV	KC	11:17:04 06/03/25	CLO
K25005411	Ordinance	316 TAYLOR ST	KC	11:17:55 06/03/25	CLO
K25005412	Ordinance	1725 LAWE ST	KC	11:18:55 06/03/25	CLO
K25005422	Ordinance	214 W 10 ST	KC	15:59:37 06/03/25	CLO
K25005450	Ordinance	115 W TOBACNOIR ST	KC	07:28:00 06/04/25	CLO
K25005451	Ordinance	404 DEPOT ST	KC	07:32:58 06/04/25	CLO
K25005453	Ordinance	700 BRILL RD	KC	07:58:42 06/04/25	CLO
K25005456	Ordinance	400 WHITNEY ST	KC	10:03:35 06/04/25	CLO
K25005457	Ordinance	700 BRILL RD	KC	10:05:45 06/04/25	CLO
K25005458	Ordinance	209 KENNETH AV	KC	10:10:51 06/04/25	CLO
K25005459	Ordinance	511 E 20 ST	KC	10:13:16 06/04/25	CLO
K25005460	Ordinance	515 E 20 ST	KC	10:14:11 06/04/25	CLO
K25005461	Ordinance	410 E 20 ST	KC	10:15:03 06/04/25	CLO
K25005462	Ordinance	209 E 9 ST	KC	10:16:07 06/04/25	ACT
K25005463	Ordinance	215 E 9 ST	KC	10:18:02 06/04/25	ACT
K25005464	Ordinance	501 E 20 ST	KC	10:20:41 06/04/25	CLO
K25005472	Ordinance	716 E 9 ST	KC	13:51:34 06/04/25	CLO
K25005476	Ordinance	507 DRAPER ST	KC	15:16:26 06/04/25	ACT
K25005498	Ordinance	716 E 9 ST	KC	08:55:47 06/05/25	CLO
K25005502	Ordinance	410 MAIN AV	KC	10:15:52 06/05/25	CLO
K25005503	Ordinance	408 MAIN AV	KC	10:18:02 06/05/25	CLO
K25005504	Ordinance	1616 MAIN AV	KC	10:19:42 06/05/25	CLO
K25005505	Ordinance	304 DIXON ST	KC	10:22:11 06/05/25	CLO
K25005506	Ordinance	1516 THELEN AV	KC	10:24:58 06/05/25	CLO
K25005507	Ordinance	508 FROSTFIELD DR	KC	10:40:07 06/05/25	ACT
K25005508	Ordinance	532 FROSTFIELD DR	KC	10:45:04 06/05/25	CLO
K25005509	Ordinance	565 WILDWOOD DR	KC	10:46:40 06/05/25	ACT
K25005510	Ordinance	516 WILDWOOD DR	KC	10:47:33 06/05/25	ACT
K25005511	Ordinance	509 WILDWOOD DR	KC	10:48:36 06/05/25	CLO
K25005512	Ordinance	2200 PARKWOOD DR	KC	10:49:27 06/05/25	ACT
K25005513	Ordinance	1505 PETERS RD	KC	10:57:37 06/05/25	CLO
K25005514	Ordinance	1507 PETERS RD	KC	11:01:40 06/05/25	CLO
K25005515	Ordinance	403 REAUME AV	KC	11:05:21 06/05/25	CLO
K25005516	Ordinance	2108 PARKWOOD DR	KC	11:10:59 06/05/25	CLO
K25005518	Ordinance	719 LAWE ST	KC	12:06:13 06/05/25	CLO
K25005521	Ordinance	511 E 20 ST	KC	12:42:18 06/05/25	CLO
K25005522	Ordinance	515 E 20 ST	KC	12:44:42 06/05/25	CLO
K25005523	Ordinance	1002 JOYCE ST	KC	12:46:39 06/05/25	CLO
K25005525	Ordinance	404 DEPOT ST	KC	13:02:29 06/05/25	CLO
K25005665	Ordinance	507 DRAPER ST	KC	10:34:56 06/09/25	CLO
K25005666	Ordinance	1505 PETERS RD	KC	10:38:48 06/09/25	CLO
K25005667	Ordinance	1507 PETERS RD	KC	10:41:19 06/09/25	CLO

K25005668	Ordinance	316 TAYLOR ST	KC	10:43:23 06/09/25	CLO
K25005669	Ordinance	1725 LAWE ST	KC	10:45:40 06/09/25	CLO
K25005670	Ordinance	1516 THELEN AV	KC	10:50:51 06/09/25	CLO
K25005671	Ordinance	831 GERTRUDE ST	KC	10:54:41 06/09/25	CLO
K25005672	Ordinance	309 W 12 ST	KC	10:59:44 06/09/25	UNF
K25005673	Ordinance	901 W HENRY ST	KC	11:03:27 06/09/25	ACT
K25005674	Ordinance	802 CROOKS AV	KC	11:09:13 06/09/25	CLO
K25005675	Ordinance	1147 HARRISON ST	KC	11:20:09 06/09/25	UNF
K25005676	Ordinance	404 DEPOT ST	KC	11:24:26 06/09/25	CLO
K25005678	Ordinance	303 E 9 ST	KC	12:41:25 06/09/25	CLO
K25005679	Ordinance	403 REAUME AV	KC	12:53:54 06/09/25	CLO
K25005680	Ordinance	1401 CROOKS AV	KC	12:55:55 06/09/25	CLO
K25005707	Ordinance	404 DEPOT ST	KC	07:41:30 06/10/25	CLO
K25005717	Ordinance	112 E TOBACNOIR ST	KC	10:56:40 06/10/25	CLO
K25005720	Ordinance	802 CROOKS AV	KC	11:34:21 06/10/25	CLO
K25005721	Ordinance	719 LAWE ST	KC	11:36:50 06/10/25	CLO
K25006357	Ordinance	507 REAUME AV	KC	09:57:08 06/24/25	CLO
K25006358	Ordinance	510 REAUME AV	KC	10:05:27 06/24/25	ACT
K25006359	Ordinance	400 E 20 ST	KC	10:10:56 06/24/25	CLO
K25006361	Ordinance	312 E 20 ST	KC	10:15:58 06/24/25	ACT
K25006362	Ordinance	1601 ARBOR WAY	KC	10:17:51 06/24/25	UNF
K25006365	Ordinance	221 KLEIN ST	KC	10:55:24 06/24/25	CLO
K25006366	Ordinance	221 W HENRY ST	KC	11:01:08 06/24/25	ACT
K25006367	Ordinance	34 ASH GROVE PL	KC	11:08:14 06/24/25	CLO
K25006369	Ordinance	2200 ANTELOPE TR	KC	11:21:41 06/24/25	ROA
K25006371	Ordinance	214 W 10 ST	KC	11:41:12 06/24/25	CLO
K25006372	Ordinance	516 W 10 ST	KC	11:46:42 06/24/25	CLO
K25006380	Ordinance	1615 PETERS RD	KC	13:16:46 06/24/25	ACT
K25006381	Ordinance	510 W WIS AV	KC	13:23:18 06/24/25	ACT
K25006383	Ordinance	112 E TOBACNOIR ST	KC	13:31:44 06/24/25	CLO
K25006384	Ordinance	404 DEPOT ST	KC	13:34:19 06/24/25	CLO
K25006385	Ordinance	719 LAWE ST	KC	13:45:56 06/24/25	CLO
K25006386	Ordinance	209 KENNETH AV	KC	13:49:49 06/24/25	CLO
K25006387	Ordinance	824 BLACKWELL ST	KC	13:56:28 06/24/25	CLO
K25006435	Ordinance	212 E 18 ST	KC	10:35:57 06/25/25	CLO
K25006436	Ordinance	303 E 9 ST	KC	10:39:53 06/25/25	CLO
K25006437	Ordinance	2108 PARKWOOD DR	KC	10:49:21 06/25/25	CLO
K25006438	Ordinance	507 DRAPER ST	KC	10:52:03 06/25/25	CLO
K25006442	Ordinance	126 W 6 ST	KC	11:46:44 06/25/25	CLO
K25006443	Ordinance	400 WHITNEY ST	KC	12:00:01 06/25/25	CLO
K25006447	Ordinance	2111 ANTELOPE TR	KC	13:51:09 06/25/25	CLO
K25006468	Ordinance	126 W 6 ST	KC	07:53:17 06/26/25	CLO
K25006473	Ordinance	110 FRANCES ST	KC	09:26:23 06/26/25	CLO
K25006474	Ordinance	111 W MORNINGSIDE DR	KC	09:49:09 06/26/25	ACT
K25006478	Ordinance	2809 HENDRICKS AV	KC	11:32:55 06/26/25	ACT
K25006480	Ordinance	223 W MORNINGSIDE DR	KC	11:49:28 06/26/25	ACT
K25006481	Ordinance	2800 GLENVIEW AV	KC	11:50:43 06/26/25	CLO
K25006482	Ordinance	2709 GLENVIEW AV	KC	11:54:26 06/26/25	ACT
K25006483	Ordinance	2717 SOUTHBREEZE CT	KC	11:55:34 06/26/25	ACT
K25006484	Ordinance	2824 SOUTHBREEZE CT	KC	11:56:46 06/26/25	ACT
K25006485	Ordinance	306 FRANCES ST	KC	12:00:12 06/26/25	CLO
K25006486	Ordinance	2809 FIELDCREST DR	KC	12:03:02 06/26/25	ACT
K25006487	Ordinance	3003 FIELDCREST DR	KC	12:14:05 06/26/25	CLO
K25006488	Ordinance	411 GREEN HAVEN LA	KC	12:15:12 06/26/25	ACT
K25006489	Ordinance	216 W MORNINGSIDE DR	KC	12:17:57 06/26/25	CLO
K25006491	Ordinance	1400 THELEN AV	KC	12:23:15 06/26/25	ACT
K25006682	Ordinance	2205 GLENVIEW AV	KC	07:58:18 07/01/25	CLO
K25006688	Ordinance	2021 WHITE WOLF LA	KC	11:11:32 07/01/25	CLO
K25006689	Ordinance	221 KLEIN ST	KC	11:20:46 07/01/25	CLO
K25006690	Ordinance	1004 DESNOYER ST	KC	11:27:27 07/01/25	CLO
K25006691	Ordinance	100 W 4 ST	KC	11:30:35 07/01/25	CLO
K25006692	Ordinance	719 LAWE ST	KC	11:39:38 07/01/25	CLO

K25006715	Ordinance	824 BLACKWELL ST	KC	08:46:30 07/02/25	CLO
K25006717	Ordinance	501 E 20 ST	KC	09:49:36 07/02/25	CLO
K25006719	Ordinance	413 E 18 ST	KC	10:08:04 07/02/25	ACT
K25006720	Ordinance	410 E 20 ST	KC	10:17:25 07/02/25	ACT
K25006721	Ordinance	412 E 20 ST	KC	10:20:46 07/02/25	ACT
K25006722	Ordinance	212 E 18 ST	KC	10:22:18 07/02/25	CLO
K25006723	Ordinance	510 REAUME AV	KC	10:26:31 07/02/25	CLO
K25006724	Ordinance	507 REAUME AV	KC	10:28:27 07/02/25	CLO
K25006725	Ordinance	1611 MAIN AV	KC	10:31:59 07/02/25	CLO
K25006729	Ordinance	1612 MAIN AV	KC	12:11:06 07/02/25	CLO
K25006730	Ordinance	510 W WIS AV	KC	12:14:39 07/02/25	CLO
K25006731	Ordinance	404 DEPOT ST	KC	12:18:14 07/02/25	CLO
K25006733	Ordinance	1004 DESNOYER ST	KC	12:25:32 07/02/25	CLO
K25006734	Ordinance	821 OVIATT ST	KC	12:28:03 07/02/25	CLO
K25006735	Ordinance	218 BROTHERS ST	KC	12:30:14 07/02/25	CLO
K25006736	Ordinance	316 TAYLOR ST	KC	12:34:16 07/02/25	CLO
K25006737	Ordinance	311 DEPOT ST	KC	12:37:41 07/02/25	CLO
K25006912	Ordinance	407 E 20 ST	KC	10:36:09 07/08/25	CLO
K25006914	Ordinance	220 W 4 ST	KC	10:43:02 07/08/25	CLO
K25006915	Ordinance	311 MAIN AV	KC	10:46:38 07/08/25	CLO
K25006916	Ordinance	2800 GLENVIEW AV	KC	10:50:09 07/08/25	CLO
K25006917	Ordinance	306 FRANCES ST	KC	10:53:28 07/08/25	CLO
K25006918	Ordinance	2021 WHITE WOLF LA	KC	10:55:38 07/08/25	CLO
K25006919	Ordinance	100 W 4 ST	KC	10:58:26 07/08/25	CLO
K25006920	Ordinance	501 E 20 ST	KC	11:00:24 07/08/25	CLO
K25006921	Ordinance	1612 MAIN AV	KC	11:04:41 07/08/25	CLO
K25006922	Ordinance	510 REAUME AV	KC	11:11:07 07/08/25	CLO
K25006923	Ordinance	400 E 20 ST	KC	11:14:21 07/08/25	CLO
K25006924	Ordinance	221 W HENRY ST	KC	11:20:13 07/08/25	CLO
K25006925	Ordinance	2111 ANTELOPE TR	KC	11:23:11 07/08/25	CLO
K25006926	Ordinance	110 FRANCES ST	KC	11:26:40 07/08/25	CLO
K25006927	Ordinance	223 W MORNINGSIDE DR	KC	11:29:40 07/08/25	CLO
K25006928	Ordinance	215 W 6 ST	KC	11:35:16 07/08/25	CLO
K25006931	Ordinance	225 BROTHERS ST	KC	12:30:54 07/08/25	CLO
K25006932	Ordinance	1001 OVIATT ST	KC	12:38:39 07/08/25	CLO
K25006933	Ordinance	404 DEPOT ST	KC	12:41:06 07/08/25	CLO
K25006934	Ordinance	316 TAYLOR ST	KC	12:44:44 07/08/25	CLO
K25006935	Ordinance	218 BROTHERS ST	KC	12:46:55 07/08/25	CLO
K25006936	Ordinance	507 DRAPER ST	KC	13:07:39 07/08/25	CLO
K25006961	Ordinance	221 W HENRY ST	KC	07:50:23 07/09/25	CLO
K25006963	Ordinance	2108 PARKWOOD DR	KC	08:15:09 07/09/25	CLO
K25006966	Ordinance	901 W HENRY ST	KC	09:47:14 07/09/25	CLO
K25006967	Ordinance	303 E 9 ST	KC	09:59:34 07/09/25	CLO
K25006968	Ordinance	1708 BLUEBIRD LA	KC	10:26:56 07/09/25	CLO
K25007001	Ordinance	807 BLACKWELL ST	KC	08:08:27 07/10/25	CLO
K25007002	Ordinance	821 OVIATT ST	KC	08:12:11 07/10/25	CLO
K25007003	Ordinance	225 BROTHERS ST	KC	08:14:51 07/10/25	CLO
K25007004	Ordinance	105 W 9 ST	KC	08:17:10 07/10/25	CLO
K25007005	Ordinance	106 W 9 ST	KC	08:22:47 07/10/25	ACT
K25007006	Ordinance	824 BLACKWELL ST	KC	08:51:44 07/10/25	CLO
K25007009	Ordinance	106 W 7 ST	KC	10:12:30 07/10/25	CLO
K25007012	Ordinance	311 DEPOT ST	KC	11:54:07 07/10/25	CLO
K25007014	Ordinance	711 OVIATT ST	KC	12:17:19 07/10/25	CLO
K25007015	Ordinance	710 OVIATT ST	KC	12:19:33 07/10/25	CLO
K25007016	Ordinance	706 LINCOLN AV	KC	12:22:37 07/10/25	CLO
K25007018	Ordinance	100 W 4 ST	KC	13:03:32 07/10/25	CLO
K25007020	Ordinance	312 WHITNEY ST	KC	13:06:18 07/10/25	CLO
K25007021	Ordinance	1014 BLACKWELL ST	KC	13:08:50 07/10/25	CLO
K25007022	Ordinance	1616 MAIN AV	KC	13:12:08 07/10/25	ACT
K25007025	Ordinance	409 MAIN AV	KC	14:29:16 07/10/25	CLO
K25007026	Ordinance	220 W 4 ST	KC	14:32:15 07/10/25	CLO
K25007216	Ordinance	824 BLACKWELL ST	KC	07:20:31 07/15/25	CLO

K25007217	Ordinance	1615 PETERS RD	KC	07:50:52 07/15/25	CLO
K25007225	Ordinance	2101 PETERS RD	KC	10:35:39 07/15/25	CLO
K25007226	Ordinance	2100 PETERS RD	KC	10:38:29 07/15/25	CLO
K25007227	Ordinance	1315 AMBER ROSE CT	KC	10:39:58 07/15/25	CLO
K25007228	Ordinance	303 E 9 ST	KC	10:45:03 07/15/25	CLO
K25007231	Ordinance	409 MAIN AV	KC	11:36:33 07/15/25	CLO
K25007232	Ordinance	1616 MAIN AV	KC	11:39:00 07/15/25	CLO
K25007233	Ordinance	100 W 4 ST	KC	11:41:24 07/15/25	CLO
K25007234	Ordinance	105 W 9 ST	KC	11:44:19 07/15/25	CLO
K25007235	Ordinance	106 W 9 ST	KC	11:46:07 07/15/25	CLO
K25007237	Ordinance	311 MAIN AV	KC	11:49:37 07/15/25	CLO
K25007238	Ordinance	220 W 4 ST	KC	11:51:45 07/15/25	CLO
K25007239	Ordinance	510 REAUME AV	KC	11:56:14 07/15/25	CLO
K25007240	Ordinance	532 FROSTFIELD DR	KC	11:57:55 07/15/25	CLO
K25007244	Ordinance	407 E 20 ST	KC	13:07:49 07/15/25	CLO
K25007245	Ordinance	325 E 17 ST	KC	13:11:27 07/15/25	CLO
K25007247	Ordinance	412 E 20 ST	KC	13:22:52 07/15/25	CLO
K25007248	Ordinance	1612 MAIN AV	KC	13:29:13 07/15/25	CLO
K25007249	Ordinance	221 W HENRY ST	KC	13:33:03 07/15/25	CLO
K25007252	Ordinance	1001 OVIATT ST	KC	14:31:59 07/15/25	CLO
K25007253	Ordinance	710 OVIATT ST	KC	14:33:49 07/15/25	CLO
K25007282	Ordinance	612 W WIS AV	KC	09:55:57 07/16/25	ACT
K25007284	Ordinance	1422 HILLCREST DR	KC	10:48:05 07/16/25	ACT
K25007286	Ordinance	204 JEFFERSON ST	KC	11:03:03 07/16/25	CLO
K25007287	Ordinance	1029 RIVERSIDE DR; PARK RIVERSIDE KAUKAUNA UPPER	KC	11:16:52 07/16/25	CLO
K25007289	Ordinance	1014 BLACKWELL ST	KC	11:32:14 07/16/25	CLO
K25007290	Ordinance	3003 FIELDCREST DR	KC	13:55:22 07/16/25	CLO
K25007321	Ordinance	1422 HILLCREST DR	KC	07:29:54 07/17/25	CLO
K25007325	Ordinance	205 KLEIN ST	KC	10:19:46 07/17/25	CLO
K25007326	Ordinance	216 WHITNEY ST	KC	10:32:45 07/17/25	ACT
K25007327	Ordinance	210 WHITNEY ST	KC	10:38:18 07/17/25	CLO
K25007328	Ordinance	325 E 17 ST	KC	10:41:17 07/17/25	CLO
K25007329	Ordinance	407 E 20 ST	KC	10:43:28 07/17/25	CLO
K25007330	Ordinance	405 REAUME AV	KC	10:45:47 07/17/25	ACT
K25007331	Ordinance	801 OVIATT ST	KC	10:48:33 07/17/25	CLO
K25007332	Ordinance	221 KLEIN ST	KC	10:57:46 07/17/25	CLO
K25007334	Ordinance	1000 MAIN AV	KC	11:22:33 07/17/25	CLO
K25007336	Ordinance	1600 YORKSHIRE AV	KC	12:36:05 07/17/25	CLO
K25007337	Ordinance	221 W HENRY ST	KC	12:57:19 07/17/25	CLO
K25007384	Ordinance	205 KLEIN ST	KC	07:37:46 07/18/25	CLO
K25007388	Ordinance	505 LINCOLN AV	KC	10:44:54 07/18/25	CLO
K25007390	Ordinance	406 W TOBACNOIR ST	KC	11:00:49 07/18/25	CLO
K25007391	Ordinance	824 OVIATT ST	KC	11:14:18 07/18/25	CLO
K25007392	Ordinance	714 DESNOYER ST	KC	11:18:45 07/18/25	CLO
K25007396	Ordinance	2400 HENDRICKS AV	KC	13:54:07 07/18/25	CLO
K25007397	Ordinance	1114 STATE ST	KC	13:57:30 07/18/25	CLO
K25007399	Ordinance	221 W HENRY ST	KC	14:06:30 07/18/25	CLO
K25007607	Ordinance	412 E 20 ST	KC	10:53:49 07/24/25	UNF
K25007608	Ordinance	1810 WHITE DOVE LA	KC	10:57:52 07/24/25	CLO
K25007609	Ordinance	1600 YORKSHIRE AV	KC	10:59:58 07/24/25	CLO
K25007610	Ordinance	1616 MAIN AV	KC	11:02:21 07/24/25	CLO
K25007612	Ordinance	1315 AMBER ROSE CT	KC	11:06:20 07/24/25	CLO
K25007613	Ordinance	1422 HILLCREST DR	KC	11:08:51 07/24/25	CLO
K25007615	Ordinance	312 E 20 ST	KC	11:20:56 07/24/25	CLO
K25007620	Ordinance	808 DESNOYER ST	KC	13:41:00 07/24/25	CLO
K25007621	Ordinance	540 GERTRUDE ST	KC	13:47:25 07/24/25	CLO
K25007622	Ordinance	113 E DUCHARME ST	KC	13:53:13 07/24/25	CLO
K25007623	Ordinance	201 E DUCHARME ST	KC	13:59:03 07/24/25	CLO
K25007624	Ordinance	203 E DUCHARME ST	KC	14:03:16 07/24/25	CLO
K25007625	Ordinance	207 E DUCHARME ST	KC	14:12:32 07/24/25	CLO

K25007793	Ordinance	312 E 20 ST	KC	08:09:26 07/29/25	CLO
K25007804	Ordinance	2021 FENWAY CT	KC	10:25:38 07/29/25	CLO
K25007806	Ordinance	2101 ANTELOPE TR	KC	10:41:45 07/29/25	CLO
K25007808	Ordinance	311 MAIN AV	KC	10:46:52 07/29/25	ACT
K25007809	Ordinance	104 W 4 ST	KC	10:53:05 07/29/25	CLO
K25007810	Ordinance	121 W 3 ST	KC	10:56:04 07/29/25	ACT
K25007811	Ordinance	1000 MAIN AV	KC	11:10:47 07/29/25	CLO
K25007818	Ordinance	1114 STATE ST	KC	13:08:11 07/29/25	CLO
K25007819	Ordinance	2400 HENDRICKS AV	KC	13:10:12 07/29/25	CLO
K25007820	Ordinance	210 WHITNEY ST	KC	13:11:54 07/29/25	CLO
K25007821	Ordinance	216 WHITNEY ST	KC	13:13:50 07/29/25	CLO
K25007822	Ordinance	312 WHITNEY ST	KC	13:17:16 07/29/25	CLO
K25007823	Ordinance	320 W 9 ST	KC	13:21:30 07/29/25	ACT
K25007824	Ordinance	221 KLEIN ST	KC	13:23:58 07/29/25	CLO
K25007825	Ordinance	209 KLEIN ST	KC	13:27:03 07/29/25	CLO
K25007826	Ordinance	211 KLEIN ST	KC	13:28:39 07/29/25	CLO
K25007827	Ordinance	205 KLEIN ST	KC	13:29:29 07/29/25	ACT
K25007828	Ordinance	309 KLEIN ST	KC	13:42:07 07/29/25	CLO
K25007853	Ordinance	204 JEFFERSON ST	KC	10:29:07 07/30/25	CLO
K25007854	Ordinance	801 OVIATT ST	KC	10:31:49 07/30/25	CLO
K25007855	Ordinance	406 W TOBACNOIR ST	KC	10:33:55 07/30/25	CLO
K25007856	Ordinance	824 OVIATT ST	KC	10:36:09 07/30/25	CLO
K25007857	Ordinance	714 DESNOYER ST	KC	10:38:14 07/30/25	CLO
K25007858	Ordinance	505 LINCOLN AV	KC	10:40:14 07/30/25	CLO
K25007859	Ordinance	808 DESNOYER ST	KC	10:44:23 07/30/25	CLO
K25007860	Ordinance	911 SPRING ST	KC	10:52:26 07/30/25	CLO
K25007861	Ordinance	901 SPRING ST	KC	10:55:45 07/30/25	CLO
K25007862	Ordinance	821 SPRING ST	KC	10:56:35 07/30/25	CLO
K25007863	Ordinance	410 E 20 ST	KC	10:59:32 07/30/25	CLO
K25007866	Ordinance	412 E 20 ST	KC	11:11:43 07/30/25	CLO
K25007867	Ordinance	103 E 4 ST	KC	11:13:18 07/30/25	CLO
K25007868	Ordinance	300 E 20 ST	KC	11:16:05 07/30/25	CLO
K25007869	Ordinance	514 DRAPER ST; ALS AUTO KAUKAUNA	KC	11:22:23 07/30/25	CLO
K25007871	Ordinance	1612 MAIN AV	KC	11:28:51 07/30/25	CLO
K25007872	Ordinance	913 DRAPER ST	KC	11:32:05 07/30/25	CLO
K25007873	Ordinance	712 HIGH ST	KC	11:35:50 07/30/25	CLO
K25007874	Ordinance	909 DESNOYER ST	KC	11:38:39 07/30/25	CLO
K25007875	Ordinance	905 DESNOYER ST	KC	11:40:22 07/30/25	CLO
K25007903	Ordinance	514 DRAPER ST; ALS AUTO KAUKAUNA	KC	08:23:38 07/31/25	CLO
K25007905	Ordinance	525 LINCOLN AV	KC	10:13:31 07/31/25	CLO
K25007906	Ordinance	635 LINCOLN AV	KC	10:17:25 07/31/25	ACT
K25007907	Ordinance	621 JOYCE ST	KC	10:35:44 07/31/25	CLO
K25007908	Ordinance	113 E DUCHARME ST	KC	10:38:40 07/31/25	CLO
K25007909	Ordinance	201 E DUCHARME ST	KC	10:44:02 07/31/25	CLO
K25007910	Ordinance	203 E DUCHARME ST	KC	10:46:12 07/31/25	CLO
K25007911	Ordinance	207 E DUCHARME ST	KC	10:48:41 07/31/25	CLO
K25007912	Ordinance	712 HIGH ST	KC	10:52:03 07/31/25	CLO
K25007913	Ordinance	505 LINCOLN AV	KC	10:54:22 07/31/25	CLO
K25007916	Ordinance	2916 SOUTHBREEZE CT	KC	12:38:58 07/31/25	CLO
K25007917	Ordinance	120 E 4 ST	KC	12:43:24 07/31/25	CLO
K25007918	Ordinance	509 WILDWOOD DR	KC	12:46:03 07/31/25	CLO
K25008081	Ordinance	812 DESNOYER ST	KC	10:34:54 08/05/25	CLO
K25008082	Ordinance	801 OVIATT ST	KC	10:42:02 08/05/25	CLO
K25008083	Ordinance	821 OVIATT ST	KC	10:44:10 08/05/25	ACT
K25008084	Ordinance	229 JOHN ST	KC	10:50:37 08/05/25	CLO
K25008085	Ordinance	824 OVIATT ST	KC	10:56:09 08/05/25	CLO
K25008088	Ordinance	420 W DIVISION ST	KC	10:00:00 08/05/25	CLO
K25008090	Ordinance	514 DRAPER ST; ALS AUTO KAUKAUNA	KC	11:03:23 08/05/25	CLO
K25008091	Ordinance	913 DRAPER ST	KC	11:05:45 08/05/25	CLO

K25008092	Ordinance	909 DESNOYER ST	KC	11:07:22 08/05/25	CLO
K25008093	Ordinance	905 DESNOYER ST	KC	11:09:11 08/05/25	CLO
K25008094	Ordinance	525 LINCOLN AV	KC	11:10:42 08/05/25	CLO
K25008095	Ordinance	104 W 4 ST	KC	11:12:30 08/05/25	CLO
K25008096	Ordinance	207 E DUCHARME ST	KC	11:14:36 08/05/25	CLO
K25008098	Ordinance	201 E DUCHARME ST	KC	11:16:17 08/05/25	CLO
K25008099	Ordinance	714 DESNOYER ST	KC	11:18:02 08/05/25	CLO
K25008100	Ordinance	808 DESNOYER ST	KC	11:19:29 08/05/25	CLO
K25008105	Ordinance	1405 CROOKS AV	KC	13:25:11 08/05/25	ACT
K25008107	Ordinance	1409 CROOKS AV	KC	13:33:00 08/05/25	CLO
K25008108	Ordinance	1612 MAIN AV	KC	13:39:28 08/05/25	CLO
K25008109	Ordinance	300 E 20 ST	KC	13:41:37 08/05/25	CLO
K25008110	Ordinance	412 E 20 ST	KC	13:43:26 08/05/25	CLO
K25008112	Ordinance	2021 FENWAY CT	KC	13:47:25 08/05/25	CLO
K25008113	Ordinance	911 SPRING ST	KC	13:50:33 08/05/25	CLO
K25008114	Ordinance	901 SPRING ST	KC	13:51:52 08/05/25	CLO
K25008115	Ordinance	1913 CROOKS AV	KC	13:57:54 08/05/25	CLO
K25008149	Ordinance	612 W WIS AV	KC	07:23:36 08/06/25	CLO
K25008150	Ordinance	216 W MORNINGSIDE DR	KC	07:28:10 08/06/25	CLO
K25008151	Ordinance	229 IDLEWILD ST	KC	08:18:12 08/06/25	CLO
K25008152	Ordinance	634 LINCOLN AV	KC	08:30:15 08/06/25	ACT
K25008153	Ordinance	1708 BLUEBIRD LA	KC	08:38:57 08/06/25	CLO
K25008158	Ordinance	420 W DIVISION ST	KC	11:12:24 08/06/25	CLO
K25008159	Ordinance	1913 CROOKS AV	KC	11:15:04 08/06/25	CLO
K25008160	Ordinance	103 E 4 ST	KC	11:16:38 08/06/25	CLO
K25008161	Ordinance	221 KLEIN ST	KC	11:18:10 08/06/25	CLO
K25008162	Ordinance	209 KLEIN ST	KC	11:20:02 08/06/25	CLO
K25008163	Ordinance	211 KLEIN ST	KC	11:21:27 08/06/25	CLO
K25008164	Ordinance	205 KLEIN ST	KC	11:22:48 08/06/25	CLO
K25008165	Ordinance	309 KLEIN ST	KC	11:25:47 08/06/25	CLO
K25008166	Ordinance	216 WHITNEY ST	KC	11:27:46 08/06/25	CLO
K25008167	Ordinance	303 E 9 ST	KC	11:33:03 08/06/25	CLO
K25008168	Ordinance	410 E 20 ST	KC	11:35:58 08/06/25	CLO
K25008169	Ordinance	305 KLEIN ST	KC	11:48:13 08/06/25	CLO
K25008170	Ordinance	1904 FIELDCREST DR	KC	11:51:26 08/06/25	CLO
K25008171	Ordinance	1105 MAIN AV	KC	11:54:03 08/06/25	CLO
K25008173	Ordinance	901 W HENRY ST	KC	12:09:51 08/06/25	CLO
K25008397	Ordinance	2916 SOUTHBREEZE CT	KC	09:01:15 08/12/25	CLO
K25008398	Ordinance	1708 BLUEBIRD LA	KC	09:05:29 08/12/25	CLO
K25008403	Ordinance	106 W 9 ST	KC	11:02:13 08/12/25	CLO
K25008405	Ordinance	1105 MAIN AV	KC	11:05:10 08/12/25	CLO
K25008407	Ordinance	1904 FIELDCREST DR	KC	11:07:31 08/12/25	CLO
K25008408	Ordinance	305 KLEIN ST	KC	11:09:32 08/12/25	CLO
K25008409	Ordinance	1409 CROOKS AV	KC	11:11:57 08/12/25	CLO
K25008410	Ordinance	821 SPRING ST	KC	11:13:59 08/12/25	CLO
K25008411	Ordinance	205 KLEIN ST	KC	11:17:33 08/12/25	CLO
K25008412	Ordinance	320 W 9 ST	KC	11:24:07 08/12/25	CLO
K25008413	Ordinance	121 W 3 ST	KC	11:34:56 08/12/25	CLO
K25008414	Ordinance	303 E 9 ST	KC	11:40:06 08/12/25	CLO
K25008415	Ordinance	215 KLEIN ST	KC	11:46:19 08/12/25	ACT
K25008416	Ordinance	114 E 4 ST	KC	11:49:10 08/12/25	ACT
K25008417	Ordinance	108 E 4 ST	KC	11:51:38 08/12/25	CLO
K25008418	Ordinance	110 W 4 ST	KC	11:52:59 08/12/25	ACT
K25008419	Ordinance	310 MAIN AV	KC	11:56:25 08/12/25	ACT
K25008420	Ordinance	116 W 4 ST	KC	11:57:47 08/12/25	CLO
K25008421	Ordinance	2101 ANTELOPE TR	KC	13:39:09 08/12/25	ACT
K25008425	Ordinance	123 E TOBACNOIR ST	KC	13:57:19 08/12/25	ACT
K25008426	Ordinance	1613 OAKRIDGE AV	KC	14:01:56 08/12/25	ACT
K25008428	Ordinance	632 GEORGE ST	KC	14:10:54 08/12/25	ACT
K25008429	Ordinance	801 OVIATT ST	KC	14:14:14 08/12/25	CLO
K25008430	Ordinance	824 OVIATT ST	KC	14:17:03 08/12/25	CLO
K25008433	Ordinance	216 WHITNEY ST	KC	14:40:05 08/12/25	CLO



K25008465	Ordinance	806 CROOKS AV	KC	09:43:53 08/13/25	ACT
K25008466	Ordinance	116 W 4 ST	KC	09:51:58 08/13/25	CLO
K25008467	Ordinance	108 E 4 ST	KC	09:53:26 08/13/25	CLO
K25008468	Ordinance	216 E 9 ST	KC	09:57:41 08/13/25	ACT
K25008469	Ordinance	210 E 9 ST	KC	10:00:11 08/13/25	ACT
K25008470	Ordinance	206 E 9 ST	KC	10:02:36 08/13/25	CLO
K25008472	Ordinance	1820 WHITE DOVE LA	KC	10:35:03 08/13/25	ACT
K25008474	Ordinance	2001 WHITE DOVE LA	KC	10:41:39 08/13/25	ACT
K25008475	Ordinance	2061 WHITE DOVE LA	KC	10:42:31 08/13/25	ACT
K25008476	Ordinance	2051 WHITE DOVE LA	KC	10:43:20 08/13/25	ACT
K25008477	Ordinance	2000 RED FOX LN	KC	10:44:08 08/13/25	ACT
K25008478	Ordinance	2001 RED FOX LN	KC	10:44:55 08/13/25	ACT
K25008479	Ordinance	2010 RED FOX LA	KC	10:46:51 08/13/25	ACT
K25008480	Ordinance	2011 RED FOX LA	KC	10:47:38 08/13/25	ACT
K25008481	Ordinance	2015 RED FOX LN	KC	10:48:30 08/13/25	ACT
K25008482	Ordinance	2017 RED FOX LN	KC	10:49:29 08/13/25	ACT
K25008483	Ordinance	2020 RED FOX LA	KC	10:50:31 08/13/25	ACT
K25008484	Ordinance	2023 RED FOX LA	KC	10:51:20 08/13/25	ACT
K25008485	Ordinance	2027 RED FOX LA	KC	10:52:14 08/13/25	ACT
K25008486	Ordinance	2070 RED FOX LA	KC	10:53:01 08/13/25	ACT
K25008487	Ordinance	2081 RED FOX LA	KC	10:53:57 08/13/25	ACT
K25008490	Ordinance	1611 MAIN AV	KC	12:36:14 08/13/25	ACT
K25008491	Ordinance	1229 HILLCREST DR	KC	12:48:28 08/13/25	CLO
K25008492	Ordinance	410 E 20 ST	KC	12:53:33 08/13/25	CLO
K25008493	Ordinance	1422 HILLCREST DR	KC	12:57:27 08/13/25	CLO
K25008496	Ordinance	1205 HILLCREST DR	KC	14:03:31 08/13/25	ACT
K25008498	Ordinance	1615 PETERS RD	KC	14:06:38 08/13/25	CLO
K25008524	Ordinance	1229 HILLCREST DR	KC	07:33:01 08/14/25	CLO
K25008526	Ordinance	221 KLEIN ST	KC	07:42:11 08/14/25	ACT
K25008527	Ordinance	1422 HILLCREST DR	KC	08:24:03 08/14/25	CLO
K25008531	Ordinance	3260 S WEILER RD	KC	10:08:04 08/14/25	ACT
K25008535	Ordinance	206 E 9 ST	KC	11:38:11 08/14/25	CLO
K25008536	Ordinance	2044 WHITE DOVE LA	KC	12:20:21 08/14/25	ACT
K25008537	Ordinance	2080 WHITE DOVE LA	KC	12:21:47 08/14/25	ACT
K25008538	Ordinance	3540 HAAS RD	KC	12:22:37 08/14/25	CLO
K25008540	Ordinance	3420 HAAS RD	KC	12:23:29 08/14/25	ACT
K25008541	Ordinance	2081 ANTELOPE TR	KC	12:24:17 08/14/25	ACT
K25008542	Ordinance	2061 ANTELOPE TR	KC	12:25:10 08/14/25	ACT
K25008543	Ordinance	3440 SNOW GOOSE WAY	KC	12:26:11 08/14/25	ACT
K25008544	Ordinance	3300 SNOW GOOSE WAY	KC	12:27:04 08/14/25	ACT
K25008545	Ordinance	2060 WHITE DOVE LA	KC	12:32:00 08/14/25	ACT
K25008546	Ordinance	2050 ANTELOPE TR	KC	12:37:59 08/14/25	ACT

Address	PD Case #	How Received	Date Initiated	Date Closed	Number of warnings	Violation	Cited	Number of Citations	How Resolved	Parcel #
312 Whitney St	24004497	Citizen	5/14/2025	4/16/2025	3	Noxious Weeds, junk and parking on lawn	No	0	Owner Resolved	323033500
1113 Oviatt St	24004499	Citizen	5/14/2024	1/7/2025	4	Exterior building /parking on lawn	No	0	Owner Resolved	
1312 Main Av	24005275	Citizen	4/4/2024		1	Tall Weeds / debris		0		
507 Draper St	24005586	Citizen	6/11/2024	6/4/2025	2	Long Grass/debris/parking and sanitary issues	Yes	1	City Resolved	
901 W Henry ST	24005588	Citizen	6/11/2024		4	Long Grass/debris/parking and sanitary issues		0		
304 Dixon St	24006341	Citizen	6/27/2024		1	Tent shed, debris and porch caving in		0		
1100 Buchanan	24007274	Citizen	7/23/2024	1/6/2025	1	Yard Debris	No	0	Owner Resolved	
1201 Cleveland Av	24007379	Other City Employee/Official	10/4/2023		1	Exterior home repair and Debris		0		
223 Brothers St	24007540	Self-Initiated in Proximity	7/29/2024		1	Weeds and Debris		0		
807 Blackwell St	24007590	Self-Initiated in Proximity	7/30/2024		1	Noxious weeds, garage roof needs repair and junked vehicle		0		
215 W 6th St	24007628	Citizen	7/31/2024	7/8/2025	1	Noxious Weeds/ building condition and yard waist	No	0	Owner Resolved	
606 Main Av	24008088	Self-Initiated in Proximity	8/13/2024	1/15/2025	1	Dead Tree in terrace	No	0	Owner Resolved	324020200
1002 Joyce St	24008421	Self-Initiated in Proximity	8/21/2024	6/5/2025	1	Dead tree in terrace	No	0	Owner Resolved	321082800
1004 Joyce St	24008422	Self-Initiated in Proximity	8/21/2024		1	Dead tree in terrace and 1 in side yard		0		321082900
510 Reaume Av	24009217	Citizen	9/11/2024	7/8/2025	1	Rank growth, rotting logs, roof tarped and gutters clogged	No	0	Owner Resolved	323051400
323 W 7th St	24009489	Self Initiated	9/17/2024		1	Dead tree in terrace		0		323030800
120 E 4th St	24010096	Self-Initiated in Proximity	10/3/2024	7/31/2025	1	Dangerous Dead Tree				324010800
106 W 7th St	24010108	Self Initiated	10/3/2024	7/10/2025	2	Dangerous Dead Tree	No	0	Owner Resolved	323053000
2108 Parkwood	24010278	Citizen	10/8/2024		1	Hoarder/ junk in yard				323126200
915 Wilson	24010322	Other City Employee/Official	10/9/2024	1/2/2025	1	Yard debris, junk vehicles and camper on lawn	Yes	6	Owner Resolved	322055800
412 E 19th St	24011504	Citizen	11/12/2024	3/27/2025	1	2 dead trees	No		Owner Resolved	324062000
200 W 6th St	24011815	Self Initiated	11/19/2024	1/6/2025	1	Large Trash in Alley	No		Owner Resolved	3230059
1111 W 1st St	24011862	Self Initiated	11/20/2024	1/6/2025	2	Large Rubbish Violation	No		Owner Resolved	3230541



Address	PD Case #	How Received	Date Initiated	Date Closed	Number of warnings	Violation	Cited	Number of Citations	How Resolved	Parcel #
416 Klein St	24012382	Self Initiated	12/4/2024	1/2/2025	2	Large Rubbish Violation	No		Owner Resolved	323018100
505 Hendricks Av	24012383	Self Initiated	12/4/2024	1/6/2025	2	Large Rubbish Violation	No		Owner Resolved	323002300
124 Grant St	24012680	Self Initiated	12/12/2024	1/2/2025	1	Leaves piled in street	No		Owner Resolved	322009000
130 W 14th St	24012692	Self Initiated	12/12/2024	1/13/2025	1	Junk vehicle in Alley and debris in yard	No		Owner Resolved	323068000
116 W 14th ST	24012858	Self-Initiated in Proximity	12/17/2024	3/5/2025	2	Junk Vehicle in back yard	No		Owner Resolved	323068300
129 W 13th St	24012859	Self-Initiated in Proximity	12/17/2024	1/2/2025	1	Two trailers parked on lawn off of alley	No		Owner Resolved	323067900
115 W 13th St	24012860	Self-Initiated in Proximity	12/17/2024	4/10/2025	1	Trailer and vehicle parked on lawn off of alley	No		Owner Resolved	323067500
1305 Kenneth Av	25000157	Self-Initiated in Proximity	1/6/2025	1/14/2025	1	TV on Curb	No		Owner Resolved	323089000
1921 Lehrer Ln	25000337	Citizen	1/13/2025	1/22/2024	1	Hole in parking lot	No		Owner Resolved	324047301
212 E 18th St	25000346	Self Initiated	1/13/2025	1/15/2025	1	Large rubbish on curb	No		Owner Resolved	324058500
1006 Draper St	25000415	Citizen	1/15/2025	1/15/2025	0	Fridge on curb too soon with doors on	No		Owner Resolved	321055000
1617 Crooks Av	25000445	Self Initiated	1/16/2025	2/11/2025	2	Large pile of trash in yard	No		Owner Resolved	324040600
209 Kenneth Av	25000579	Citizen	1/21/2025	6/23/2025	3	2 Junk Vehicles, parking on yard and debris	No		Owner Resolved	323015700
943 Shamrock Ct	25000610	Self Initiated	1/22/2025	1/23/2025	1	Toilet on curb	No		Owner Resolved	323175200
933 W 10th St	25000611	Self Initiated	1/22/2025	1/23/2025	1	Car seat on curb	No		Owner Resolved	323113404
936 W 10th St	25000612	Self Initiated	1/22/2025	1/23/2025	1	Fake tree and vacuum on curb	No		Owner Resolved	323113803
110 W 4th St	25000614	Self Initiated	1/22/2025	1/29/2025	1	TV on Curb	No		Owner Resolved	323047300
121 W 17th St	25000616	Self Initiated	1/22/2025	1/23/2025	1	Couch on curb	No		Owner Resolved	323072501
412 E 20th St	25000617	Self Initiated	1/22/2025	1/23/2025	1	Snowblower on curb	No		Owner Resolved	324069600
311 Park St	25000663	Self Initiated	1/23/2025	1/28/2025	1	Refrigerator in alley	No		Owner Resolved	323037600
1611 Main Av	25000824	Citizen	1/28/2025	7/2/2025	1	Piles of debris in back yard	No		Owner Resolved	323071800
807 W Wisconsin Av	25000883	Citizen	1/30/2025	2/4/2025	1	Junk Vehicle in Driveway	No		Owner Resolved	321002600
2108 Sullivan Av	25001040	Self Initiated	2/4/2025	2/6/2025	1	Armchair on curb	No		Owner Resolved	323141800
2204 Welhouse	25001041	Self Initiated	2/4/2025	2/25/2025	1	Couch on curb	No		Owner Resolved	323103900
184 W Wisconsin Av	25001060	Self Initiated	2/5/2025	2/5/2025	1	Chair on curb	No		Owner Resolved	322038900
1600 45th St	25001062	Citizen	2/5/2025	2/5/2025	0	Dumpster on property for past 3 months, possible	No		No violation/Civil	323163100



Address	PD Case #	How Received	Date Initiated	Date Closed	Number of warnings	Violation	Cited	Number of Citations	How Resolved	Parcel #
1108 Desnoyer St	25001073	Self Initiated	2/5/2025	2/11/2025	1	Couch on Curb	No		Owner Resolved	322030300
1147 Harrison St	25001100	Self Initiated	2/6/2025	2/11/2025	1	Multipal appliances, junk furniture and debris in driveway	No		Owner Resolved	321060900
719 Lawe St	25001165	Other City Employee/Official	2/11/2025	2/11/2025	0	Building Condition	No		ROA	322025900
903 1/2 Oviatt St	25001282	Self Initiated	2/11/2025	2/12/2025	1	Armchair on curb	No		Owner Resolved	322050600
432 W 9th St	25001484	Self Initiated	2/18/2025	2/20/2025	1	Chairs and furniture in alley	No		Owner Resolved	323059800
906 Oviatt St	25001527	Self Initiated	2/20/2025	2/26/2025	2	Wooden chairs on curb	No		Owner Resolved	322048000
206 W Division St	25001749	Self Initiated	2/26/2025	2/27/2025	1	Gas Grill on curb	No		Owner Resolved	322026800
2090 Autumn Ln	25001795	Citizen	2/27/2025	3/25/2025	2	Debris in yard	No		Owner Resolved	326050200
2092 Autumn Ln	25001796	Self-Initiated in Proximity	2/27/2025	3/4/2025	1	Junk Vehicle in Driveway	No		Owner Resolved	325050200
548 Frostfield Dr	25002803	Citizen	3/5/2025	3/5/2025	0	Civil matter over trees in back yard	No		No violation/Civil	323162500
200 W 6th St	25002005	Self Initiated	3/5/2025	3/12/2025	1	Refrigerator on curb with doors on and no sticker	No		Owner Resolved	323002500
2725 South Breeze Ct	25002037	Self Initiated	3/6/2025	3/12/2005	1	Old cabinets on curb	No		Owner Resolved	323173100
303 E 9th ST	25002199	Citizen	3/11/2025		5	Debris in yard, building condition and noxious weeds				324025700
317 Park St	25002236	Citizen	3/12/2025	3/12/2025	0	Sump pump flooding neighbors garage	No		ROA	323037800
1617 Crooks AV	25002249	Self Initiated	3/12/2025	4/15/2025	1	Garbage, debris and junk vehicle	No		Owner Resolved	324040600
1911 Sherry Ln	25002464	Citizen	3/18/2025	4/22/2025	2	Owner at end of road making a mess, leaving debris and oil on road	No		Owner Resolved	322105700
2220 Antelope Tr	25002465	Other City Employee/Official	3/18/2025	3/18/2025	0	Xmas lights out	No		No violation/Civil	325118051
812 Grignon St	25002467	Citizen	3/18/2025	4/15/2025	1	Junk, old and new building materials in yard	No		Owner Resolved	322082900
812 Grignon St	25002469	Self-Initiated in Proximity	3/18/2025	3/25/2025	1	Old furniture and debris in yard	No		Owner Resolved	322083000



Address	PD Case #	How Received	Date Initiated	Date Closed	Number of warnings	Violation	Cited	Number of Citations	How Resolved	Parcel #
2808 Main Av	25002498	Citizen	3/19/2025	5/28/2025	1	Neighbors fence falling down	No		Owner Resolved	324072900
115 W Tobaccoir St	25002499	Citizen	3/19/2025	6/4/2025	1	Parking on Terrace, junk vehicle and camper in yard and debris in yard	Yes	1	Owner Resolved	322026200
815 Eden Av	25002712	Self Initiated	3/26/2025	3/27/2025	1	Refrigerator on curb and no sticker	No		Owner Resolved	323081600
500 W 7th St	25002741	Self Initiated	3/27/2025	4/2/2025	1	Armchair out for pick-up	No		Owner Resolved	323009900
212 Brothers St	25002748	Self Initiated	3/27/2025	4/1/2025	1	Table and Chairs on curb	No		Owner Resolved	321028000
1105 Joyce St	25002891	Citizen	4/1/2025	4/3/2025	1	4 couches on curb	No		Owner Resolved	321085900
1109 Joyce St	25002893	Citizen	4/1/2025	4/2/2025	1	couch on curb	No		Owner Resolved	321085800
905 Wilson St	25002894	Other City Employee/Official	4/1/2025	4/1/2025	0	Sidewalk trip hazard	No		ROA	322055600
111 E Ducharme St	25002896	Other City Employee/Official	4/1/2025	4/1/2025	1	Sump pump discharging onto sidewalk	No		Owner Resolved	322077000
806 Blackwell	25002899	Citizen	4/1/2025	4/1/2025	1	Sump pump discharging onto neighbor's property	No		Owner Resolved	321009300
719 Lawe St	25002900	Other City Employee/Official	4/1/2025	6/3/2025	2	Assist Building Inspections with contacting owner and possibly issuing fines	No		Owner Resolved	322025900
500 Lawe St	25002901	Other City Employee/Official	4/1/2025	4/3/2025	1	Flag signs whipping over sidewalk in wind	No		Owner Resolved	322036600
1201 Thelen Av	25002929	Self Initiated	4/2/2025	4/3/2025	1	2 couches on curb	No		Owner Resolved	323156601
915 Wilson St	25002966	Self Initiated	4/3/2025	4/22/2025	1	Refrigerator in yard with doors on, along with stove and a pile of tires	No		Owner Resolved	322055800
905 Wilson St	25002967	Self Initiated	4/3/2025	4/8/2025	1	Refrigerator in yard with doors on				322055600
103 W 9th St	25002978	Self Initiated	4/3/2025	4/29/2025	2	Junk vehicle in driveway and large trash in alley	No		Owner Resolved	323055700
1010 Bearpaw Tr	25003145	Citizen	4/8/2025	4/10/2025	1	Illegal Permanent sign in yard	No		Owner Resolved	325105200
501 47 St	25003178	Self Initiated	4/9/2025	4/9/2025	1	Large Rubbish/Brush	No		Owner Resolved	



Address	PD Case #	How Received	Date Initiated	Date Closed	Number of warnings	Violation	Cited	Number of Citations	How Resolved	Parcel #
1911 Lawe St	25003179	Self Initiated	4/9/2025	4/9/2025	1	Large Rubbish/Brush Violation	No		Owner Resolved	322104200
302 Lawe St	25003180	Self Initiated	4/9/2025	4/9/2025	1	Large Rubbish/Brush Violation	No		Owner Resolved	322057800
309 Lawe St	25003181	Self Initiated	4/9/2025	4/9/2025	1	Large Rubbish/Brush Violation	No		Owner Resolved	322000300
719 Lawe St	25003182	Self Initiated	4/9/2025	4/9/2025	1	Large Rubbish/Brush Violation	No		Owner Resolved	322025900
604 Lawe St	25003183	Self Initiated	4/9/2025	4/9/2025	1	Large Rubbish/Brush Violation	No		Owner Resolved	322040300
819 Blackwell St	25003184	Self Initiated	4/9/2025	4/9/2025	1	Large Rubbish/Brush Violation	No		Owner Resolved	321009800
223 Taylor St	25003185	Self Initiated	4/9/2025	4/9/2025	1	Large Rubbish/Brush Violation	No		Owner Resolved	321014500
311 Depot St	25003186	Self Initiated	4/9/2025	4/9/2025	1	Large Rubbish/Brush Violation	No		Owner Resolved	321057000
323 Sarah St	25003187	Self Initiated	4/9/2025	4/9/2025	1	Large Rubbish/Brush Violation	No		Owner Resolved	321018500
328 Sarah St	25003188	Self Initiated	4/9/2025	4/9/2025	1	Large Rubbish/Brush Violation	No		Owner Resolved	321021500
330 Sarah St	25003189	Self Initiated	4/9/2025	4/9/2025	1	Large Rubbish/Brush Violation	No		Owner Resolved	321021400
317 Sarah St	25003191	Self Initiated	4/9/2025	4/9/2025	1	Large Rubbish/Brush Violation	No		Owner Resolved	321018400
205 Black St	25003192	Self Initiated	4/9/2025	4/9/2025	1	Large Rubbish/Brush Violation	No		Owner Resolved	321003100
1810 Greenbay Rd	25003193	Self Initiated	4/9/2025	4/9/2025	1	Large Rubbish/Brush Violation	No		Owner Resolved	322066000
1613 Greenbay Rd	25003194	Self Initiated	4/9/2025	4/9/2025	1	Large Rubbish/Brush Violation	No		Owner Resolved	322013400
1502 Greenbay Rd	25003195	Self Initiated	4/9/2025	4/9/2025	1	Large Rubbish/Brush Violation	No		Owner Resolved	322064900
143 Mc Kinley St	25003196	Self Initiated	4/9/2025	4/9/2025	1	Large Rubbish/Brush Violation	No		Owner Resolved	322012100
144 Garfield St	25003197	Self Initiated	4/9/2025	4/9/2025	1	Large Rubbish/Brush Violation	No		Owner Resolved	322011800
150 Grant St	25003198	Self Initiated	4/9/2025	4/9/2025	1	Large Rubbish/Brush Violation	No		Owner Resolved	322007800
157 Grant St	25003199	Self Initiated	4/9/2025	4/9/2025	1	Large Rubbish/Brush Violation	No		Owner Resolved	322003900
1511 Grant St	25003200	Self Initiated	4/9/2025	4/9/2025	1	Large Rubbish/Brush Violation	No		Owner Resolved	322007400



Address	PD Case #	How Received	Date Initiated	Date Closed	Number of warnings	Violation	Cited	Number of Citations	How Resolved	Parcel #
141 Grant St	25003202	Self Initiated	4/9/2025	4/9/2025	1	Large Rubbish/Brush Violation	No		Owner Resolved	322004700
132 Grant St	25003203	Self Initiated	4/9/2025	4/9/2025	1	Large Rubbish/Brush Violation	No		Owner Resolved	322008600
914 Wilson St	25003204	Self Initiated	4/9/2025	4/9/2025	1	Large Rubbish/Brush Violation	No		Owner Resolved	322058200
1017 Augustine St	25003205	Self Initiated	4/9/2025	4/9/2025	1	Large Rubbish/Brush Violation	No		Owner Resolved	322085700
1021 Augustine st	25003206	Self Initiated	4/9/2025	4/9/2025	1	Large Rubbish/Brush Violation	No		Owner Resolved	322085600
1025 Augustine St	25003207	Self Initiated	4/9/2025	4/9/2025	1	Large Rubbish/Brush Violation	No		Owner Resolved	322085500
817 Augustine St	25003208	Self Initiated	4/9/2025	4/9/2025	1	Large Rubbish/Brush Violation	No		Owner Resolved	322084600
807 Desnoyer St	25003209	Self Initiated	4/9/2025	4/9/2025	1	Large Rubbish/Brush Violation	No		Owner Resolved	321008200
812 Desnoyer ST	25003210	Self Initiated	4/9/2025	4/9/2025	1	Large Rubbish/Brush Violation	No		Owner Resolved	322002600
913 Draper St	25003211	Self Initiated	4/9/2025	4/9/2025	1	Large Rubbish/Brush Violation	No		Owner Resolved	321004100
813 Draper St	25003212	Self Initiated	4/9/2025	4/9/2025	1	Large Rubbish/Brush Violation	No		Owner Resolved	321001800
517 Green St	25003213	Self Initiated	4/9/2025	4/9/2025	1	Large Rubbish/Brush Violation	No		Owner Resolved	321042400
510 Green st	25003214	Self Initiated	4/9/2025	4/9/2025	1	Large Rubbish/Brush Violation	No		Owner Resolved	321042700
619 Kaukauna St	25003215	Self Initiated	4/9/2025	4/9/2025	1	Large Rubbish/Brush Violation	No		Owner Resolved	321023700
212 E Division St	25003217	Self Initiated	4/9/2025	4/9/2025	1	Large Rubbish/Brush Violation	No		Owner Resolved	322080900
106 E Tobacnoir St	25003219	Self Initiated	4/9/2025	4/9/2025	1	Large Rubbish/Brush Violation	No		Owner Resolved	322076400
1121 Harrison St	25003220	Self Initiated	4/9/2025	4/9/2025	1	Large Rubbish/Brush Violation	No		Owner Resolved	321060700
710 Elderberry La	25003221	Self Initiated	4/9/2025	4/9/2025	1	Large Rubbish/Brush Violation	No		Owner Resolved	321093500
1341 Kay Dr	25003222	Self Initiated	4/9/2025	4/9/2025	1	Large Rubbish/Brush Violation	No		Owner Resolved	321106400
345 Sunset Av	25003223	Self Initiated	4/9/2025	4/9/2025	1	Large Rubbish/Brush Violation	No		Owner Resolved	321092600
348 Sunset Av	25003224	Self Initiated	4/9/2025	4/9/2025	1	Large Rubbish/Brush Violation	No		Owner Resolved	321099900



Address	PD Case #	How Received	Date Initiated	Date Closed	Number of warnings	Violation	Cited	Number of Citations	How Resolved	Parcel #
1409 Mase Dr	25003225	Self Initiated	4/9/2025	4/9/2025	1	Large Rubbish/Brush Violation	No		Owner Resolved	321115900
1500 Hillcrest Dr	25003226	Self Initiated	4/9/2025	4/9/2025	1	Large Rubbish/Brush Violation	No		Owner Resolved	325013800
1613 Stafford La	25003227	Self Initiated	4/9/2025	4/9/2025	1	Large Rubbish/Brush Violation	No		Owner Resolved	325035600
2209 Peters Rd	25003228	Self Initiated	4/9/2025	4/9/2025	1	Large Rubbish/Brush Violation	No		Owner Resolved	325088700
1504 Orchard Dr	25003229	Self Initiated	4/9/2025	4/9/2025	1	Large Rubbish/Brush Violation	No		Owner Resolved	325015805
309 E 8th St	25003249	Self Initiated	4/10/2025	4/10/2025	1	Large Rubbish/Brush Violation	No		Owner Resolved	324024800
508 E 20th St	25003250	Self Initiated	4/10/2025	4/10/2025	1	Large Rubbish/Brush Violation	No		Owner Resolved	324069900
501 E 19th St	25003251	Self Initiated	4/10/2025	4/10/2025	1	Large Rubbish/Brush Violation	No		Owner Resolved	324063400
540 Paul Dr	25003252	Self Initiated	4/10/2025	4/10/2025	1	Large Rubbish/Brush Violation	No		Owner Resolved	323131600
525 Roger Ct	25003253	Self Initiated	4/10/2025	4/10/2025	1	Large Rubbish/Brush Violation	No		Owner Resolved	323132600
520 Roger Ct	25003254	Self Initiated	4/10/2025	4/10/2025	1	Large Rubbish/Brush Violation	No		Owner Resolved	323132700
565 Whitewood Dr	25003255	Self Initiated	4/10/2025	4/10/2025	1	Large Rubbish/Brush Violation	No		Owner Resolved	323160600
126 W Henry St	25003256	Self Initiated	4/10/2025	4/10/2025	1	Large Rubbish/Brush Violation	No		Owner Resolved	323102500
1804 Welhouse Dr	25003257	Self Initiated	4/10/2025	4/10/2025	1	Large Rubbish/Brush Violation	No		Owner Resolved	323102700
1901 Welhouse Dr	25003258	Self Initiated	4/10/2025	4/10/2025	1	Large Rubbish/Brush Violation	No		Owner Resolved	323105400
1904 Welhouse Dr	25003259	Self Initiated	4/10/2025	4/10/2025	1	Large Rubbish/Brush Violation	No		Owner Resolved	323102900
2004 Welhouse Dr	25003260	Self Initiated	4/10/2025	4/10/2025	1	Large Rubbish/Brush Violation	No		Owner Resolved	323103200
1211 Sullivan Av	25003261	Self Initiated	4/10/2025	4/10/2025	1	Large Rubbish/Brush Violation	No		Owner Resolved	323088800
301 W 13th St	25003262	Self Initiated	4/10/2025	4/10/2025	1	Large Rubbish/Brush Violation	No		Owner Resolved	323092800
304 W 13th St	25003263	Self Initiated	4/10/2025	4/10/2025	1	Large Rubbish/Brush Violation	No		Owner Resolved	323088700
1211 W 13th St	25003264	Self Initiated	4/10/2025	4/10/2025	1	Large Rubbish/Brush Violation	No		Owner Resolved	323156700



Address	PD Case #	How Received	Date Initiated	Date Closed	Number of warnings	Violation	Cited	Number of Citations	How Resolved	Parcel #
960 Buchanan rd	25003265	Self Initiated	4/10/2025	4/10/2025	1	Large Rubbish/Brush Violation	No		Owner Resolved	323178400
2005 Fieldcrest dr	25003266	Self Initiated	4/10/2025	4/10/2025	1	Large Rubbish/Brush Violation	No		Owner Resolved	323187900
1400 Buchanan Ct	25003267	Self Initiated	4/10/2025	4/10/2025	1	Large Rubbish/Brush Violation	No		Owner Resolved	323174100
2901 Main Av	25003270	Self Initiated	4/10/2025	4/10/2025	1	Large Rubbish/Brush Violation	No		Owner Resolved	323151100
108 Clare Ct	25003271	Self Initiated	4/10/2025	4/10/2025	1	Large Rubbish/Brush Violation	No		Owner Resolved	324073200
2816 Hendricks Av	25003272	Self Initiated	4/10/2025	4/10/2025	1	Large Rubbish/Brush Violation	No		Owner Resolved	323148100
148 Frances St	25003273	Self Initiated	4/10/2025	4/10/2025	1	Large Rubbish/Brush Violation	No		Owner Resolved	323152500
302 Frances St	25003274	Self Initiated	4/10/2025	4/10/2025	1	Large Rubbish/Brush Violation	No		Owner Resolved	323153101
304 Frances St	25003275	Self Initiated	4/10/2025	4/10/2025	1	Large Rubbish/Brush Violation	No		Owner Resolved	323153102
400 Frances St	25003276	Self Initiated	4/10/2025	4/10/2025	1	Large Rubbish/Brush Violation	No		Owner Resolved	323153104
2717 Southbreeze Ct	25003278	Self Initiated	4/10/2025	4/10/2025	1	Large Rubbish/Brush Violation	No		Owner Resolved	323173000
2910 Southbreeze Ct	25003279	Self Initiated	4/10/2025	4/10/2025	1	Large Rubbish/Brush Violation	No		Owner Resolved	323173400
2812 Garners Creek Ct	25003280	Self Initiated	4/10/2025	4/10/2025	1	Large Rubbish/Brush Violation	No		Owner Resolved	323199900
440 Greenhaven La	25003281	Self Initiated	4/10/2025	4/10/2025	1	Large Rubbish/Brush Violation	No		Owner Resolved	323194600
400 Lemongrass Way	25003282	Self Initiated	4/10/2025	4/10/2025	1	Large Rubbish/Brush Violation	No		Owner Resolved	323238500
581 Lemongrass Way	25003283	Self Initiated	4/10/2025	4/10/2025	1	Large Rubbish/Brush Violation	No		Owner Resolved	323236800
2807 Crooks Av	25003284	Self Initiated	4/10/2025	4/10/2025	1	Large Rubbish/Brush Violation	No		Owner Resolved	324071900
238 Hearthstone Dr	25003285	Self Initiated	4/10/2025	4/10/2025	1	Large Rubbish/Brush Violation	No		Owner Resolved	325087800
12 E Tobaccoir St	25003415	Citizen	4/15/2025	4/15/2025	0	Debris piled along fence	No		No violation/Civil	322001500
201 Thelen Av	25003501	Self Initiated	4/17/2025	4/29/2025	1	Old couch in yard	No		Owner Resolved	323156601
24 <sup>th</sup> St	25003508	Citizen	4/17/2025	4/17/2025	1	Hazardous brick wall	No		ROA	324004600



Address	PD Case #	How Received	Date Initiated	Date Closed	Number of warnings	Violation	Cited	Number of Citations	How Resolved	Parcel #
102 Lawe St	25003679	Self Initiated	4/22/2025	4/23/2025	1	Large Rubbish and Brush violation	No		Owner Resolved	322057800
22 Sarah St	25003681	Citizen	4/22/2025	4/22/2025	0	Possible encroachment and damage to property	No		No violation/Civil	322043600
300 Bicentennial Ct	25003685	Citizen	4/22/2025	4/22/2025	0	Asking for assistance with mold issues	No		No violation/Civil	323040600
313 Draper	25003736	Citizen	4/22/2025	5/28/2025	1	Missing siding and improper downspouts	No		Owner Resolved	321001800
103 W 9th St	25003784	Citizen	4/24/2025	5/7/2025	1	Pile of trash and items in yard	No		Owner Resolved	323055700
321 Oviatt St	25003989	Citizen	4/29/2025	5/28/2025	1	Rubbish and trash in yard	No		Owner Resolved	322002100
121 Taylor St	25003990	Citizen	4/29/2025	4/29/2025	0	Boat on lawn	No		No violation/Civil	322042900
1121 Bens Way	25003991	Citizen	4/29/2025	4/29/2025	1	Sidewalk obstruction	No		Owner Resolved	321097700
1913 Crooks Av	25003994	Citizen	4/29/2025	5/13/2025	1	Rotting fence, falling down and rubbish piles	No		Owner Resolved	324066300
713 Desnoyer St	25003995	Self Initiated	4/29/2025	5/1/2025	1	Large Trash Violation	No		Owner Resolved	321010400
201 W 8th St	25003996	Self Initiated	4/29/2025	5/7/2025	1	Large Trash Violation	No		Owner Resolved	3230006100
1003 Lawe St	25004005	Self Initiated	4/29/2025	5/1/2025	1	Large Trash Violation	No		Owner Resolved	322048200
1002 Joyce St	25004006	Self Initiated	4/29/2025	5/7/2025	1	Junk Vehicle	No		Owner Resolved	321082800
148 Frances St	25004033	Self Initiated	4/30/2025	5/7/2025	1	Large Trash Violation	No		Owner Resolved	323152500
212 Frances St	25004034	Self Initiated	4/30/2025	5/1/2025	1	Large Trash Violation	No		Owner Resolved	323152300
216 Frances St	25004035	Self Initiated	4/30/2025	5/7/2025	1	Large Trash Violation	No		Owner Resolved	323152200
300 Frances St	25004036	Self Initiated	4/30/2025	5/1/2025	1	Large Trash Violation	No		Owner Resolved	323153101
516 W. Henry St	25004037	Self Initiated	4/30/2025	5/1/2025	1	Large Trash Violation	No		Owner Resolved	323134500
440 W Henry St	25004038	Self Initiated	4/30/2025	5/1/2025	1	Large Trash Violation	No		Owner Resolved	323110600
2801 Fieldcrest Dr	25004044	Self Initiated	4/30/2025	5/1/2025	1	Large Trash Violation	No		Owner Resolved	323171600
101 E Ann St	25004045	Self Initiated	4/30/2025	5/1/2025	1	Large Trash Violation	No		Owner Resolved	324068600
417 Main Av	25004046	Self Initiated	4/30/2025	5/7/2025	1	Large Trash Violation and storage of car and boat on lawn.	No		Owner Resolved	323048700
100 W 15th St	25004073	Citizen	5/1/2025	5/1/2025	0	Downspouts dumping on neighbors property, flooding basement	No		Owner Resolved	323069900
1609 Sullivan Av	25004077	Self Initiated	5/1/2025	5/7/2025	1	Large Trash and Brush Violation	No		Owner Resolved	323095900
425 Buchanan Rd	25004078	Self Initiated	5/1/2025	5/7/2025	1	White good violation	No		Owner Resolved	32315710
Emery Ln	25004261	Citizen	5/6/2025	5/7/2025	0	Street access and debris violation	No		City Resolved	32210570



Address	PD Case #	How Received	Date Initiated	Date Closed	Number of warnings	Violation	Cited	Number of Citations	How Resolved	Parcel #
1708 Bluebird Ln	25004295	Citizen	5/7/2025		1	Building without a permit and noxious weeds				323181000
404 Frances St	25004296	Self Initiated	5/7/2025	5/7/2025	1	Large trash violation	No		Owner Resolved	323172800
1341 W Ann St	25004297	Self Initiated	5/7/2025	5/7/2025	1	Large trash violation	No		Owner Resolved	323216500
1208 W Henry St	25004298	Self Initiated	5/7/2025	5/7/2025	1	Large Trash Violation	No		Owner Resolved	323181100
301 W 6th St	25004312	Self Initiated	5/7/2025	5/7/2025	1	Large Trash Violation	No		Owner Resolved	323031500
316 Taylor St	25004313	Self Initiated	5/7/2025	5/7/2025	1	Large Trash Violation	No		Owner Resolved	321023100
205 Black St	25004314	Self Initiated	5/7/2025	5/7/2025	1	Large Trash Violation	No		Owner Resolved	321003100
525 Gertrude St	25004315	Self Initiated	5/7/2025	5/7/2025	1	Large Trash Violation	No		Owner Resolved	321059700
124 Frances St	25004344	Citizen	5/8/2025	5/28/2025	1	Large trash and illegal dumping violation	No		Owner Resolved	323152800
1617 Main Av	25004346	Self-Initiated in Proximity	5/8/2025	5/13/2025	1	Pallets stacked in yard and boat parked on lawn	No		Owner Resolved	323071900
407 W 6th St	25004351	Citizen	5/8/2025	5/8/2025	0	Operating a business out of home	No		No violation/Civil	323021900
408 Depot	25004357	Self Initiated	5/8/2025	5/8/2025	1	Large Trash Violation	No		Owner Resolved	321020900
404 Depot St	25004358	Self-Initiated in Proximity	5/8/2025	6/24/2025	1	Junk Vehicle	Yes	2	Owner Resolved	321021000
310 Ducharme St	25004361	Self Initiated	5/8/2025	5/13/2025	1	Junk Vehicle	No		Owner Resolved	322053500
412 E 20th St	25004451	Self Initiated	5/13/2025	5/28/2025	1	Tires on curb and noxious weed violations	No		Owner Resolved	324069600
915 Crooks Av	25004538	Other City Employee/Official	5/12/2025	5/13/2025	0	Large trash violation	No		Owner Resolved	324000900
417 Crooks Av	25004539	Self Initiated	5/13/2025	5/14/2025	1	Noxious Weed Violation	No		Owner Resolved	324019300
304 Dixon St	25004581	Other City Employee/Official	5/8/2025	6/5/2025	3	Spilled vehicle fluids on roadway and 2 junk vehicles	Yes	3	Owner Resolved	324014400
317 E 7th St	25004582	Self Initiated	5/14/2025	5/15/2025	1	Large trash violation	No		Owner Resolved	324024000
110 Ducharme St	25004589	Self Initiated	5/14/2025	6/3/2025	1	Noxious Weed violation	No		Owner Resolved	322053500
24 Blackwell St	25004590	Self-Initiated in Proximity	5/14/2025	7/15/2025	3	Noxious Weed Violation and junk vehicle	Yes	3	Owner Resolved	321008800
14 Quinney Av	25004627	Self-Initiated in Proximity	5/15/2025	5/28/2025	1	Noxious Weed Violation	No		Owner Resolved	324026600
04 E 18th St	25004632	Self Initiated	5/15/2025	5/15/2025	1	Large trash violation	No		Owner Resolved	324060300
03 St	25004633	Self-Initiated in Proximity	5/15/2025	5/28/2025	1	Noxious Weed Violation	No		Owner Resolved	324071100
01 E 20th St	25004634	Self-Initiated in Proximity	5/15/2025	5/28/2025	1	Noxious Weed Violation	No		Owner Resolved	324071100



Address	PD Case #	How Received	Date Initiated	Date Closed	Number of warnings	Violation	Cited	Number of Citations	How Resolved	Parcel #
106 W 4th St	25004635	Self Initiated	5/15/2025	5/28/2025	1	Noxious Weed Violation	No		Owner Resolved	323046100
100 Thilmany Rd	25004638	Citizen	5/15/2025	5/28/2025	1	Particulate emissions violation - Lime Dust	No		Owner Resolved	322086500
110 W 10th St	25004683	Citizen	5/16/2025	6/3/2025	1	Noxious Weed Violation and defective gutters	No		Owner Resolved	323007700
114 W 10th St	25004685	Citizen	5/16/2025	6/24/2025	1	Rotting fence falling down	No		Owner Resolved	323007800
100 1/2 W 6th St	25005051	Citizen	5/27/2025	5/27/2025	0	Overflowing garbage	No		Owner Resolved	323021700
116 W 10th St	25005052	Citizen	5/27/2025		1	Junk/garbage in yard and dilapidated shed				323083000
115 Eden Av	25005053	Citizen	5/27/2025	6/3/2025	1	Fence falling down	No		Owner Resolved	323000600
702 Main Av	25005055	Citizen	5/27/2025	6/3/2025	1	Black Mold	No		Owner Resolved	324021000
702 Metoxin Av	25005056	Self-Initiated in Proximity	5/27/2025	6/3/2025	2	Noxious Weed Violation	No		Owner Resolved	324031700
303 E 9th St	25005057	Self-Initiated in Proximity	5/27/2025	6/3/2025	1	Noxious Weed Violation	No		Owner Resolved	324025700
115 Quinney Av	25005058	Self-Initiated in Proximity	5/27/2025	5/29/2025	1	Noxious Weed Violation and sidewalk covered in debris	No		Owner Resolved	324017700
524 W 6th St	25005059	Self Initiated	5/27/2025	5/28/2025	1	Noxious Weed Violation	No		Owner Resolved	323014800
164 Garfield St	25005063	Self Initiated	5/27/2025	5/29/2025	1	Large Trash Violation	No		Owner Resolved	322010800
1027 Desnoyer St	25005064	Self Initiated	5/27/2025	5/29/2025	1	Noxious Weed Violation	No		Owner Resolved	322054200
1004 Desnoyer St	25005065	Self Initiated	5/27/2025	5/29/2025	1	Noxious Weed Violation	No		Owner Resolved	322050300
1005 Desnoyer	25005066	Self-Initiated in Proximity	5/27/2025	5/29/2025	1	Noxious Weed Violation	No		Owner Resolved	322053700
702 Blackwell St	25005067	Self Initiated	5/27/2025	6/3/2025	1	Large Trash Violation	No		Owner Resolved	321011300
412 W Division St	25005068	Self Initiated	5/27/2025	6/3/2025	1	Noxious Weed Violation	No		Owner Resolved	321011800
310 Taylor St	25005069	Self Initiated	5/27/2025	6/3/2025	1	Brush and Large Trash Violations	No		Owner Resolved	321023300
404 Depot St	25005070	Self-Initiated in Proximity	5/27/2025	6/9/2025	1	Large Trash Violation	No		City Resolved	321021000
117 W 4th St	25005129	Self Initiated	5/28/2025	5/29/2025	1	Noxious Weed Violation	No		Owner Resolved	323048100
105 W 4th St	25005130	Self Initiated	5/28/2025	5/29/2025	1	Noxious Weed Violation	No		Owner Resolved	323047800
110 W 4th St	25005131	Self Initiated	5/28/2025	6/3/2025	1	Noxious Weed Violation	No		Owner Resolved	323047700



Address	PD Case #	How Received	Date Initiated	Date Closed	Number of warnings	Violation	Cited	Number of Citations	How Resolved	Parcel #
400 Whitney St	25005132	Self Initiated	5/28/2025	6/4/2025	1	Noxious Weed Violation	No		Owner Resolved	323020100
716 Oviatt St	25005140	Self Initiated	5/28/2025	6/3/2025	1	Large Trash Violation	No		Owner Resolved	322026400
211 Taylor St	25005141	Self Initiated	5/28/2025	6/3/2025	1	Large Trash Violation	No		Owner Resolved	321014200
168 Garfield St	25005172	Citizen	5/27/2025	5/29/2025	0	Noxious Weed Violation	No		No violation/Civil	322010600
1401 Crooks Av	25005184	Self Initiated	5/29/2025	6/9/2025	1	Noxious Weed Violation	No		Owner Resolved	324038200
1413 Crooks Av	25005185	Self Initiated	5/29/2025	6/3/2025	1	Noxious Weed Violation	No		Owner Resolved	324038500
1409 Crooks Av	25005186	Self Initiated	5/29/2025	6/3/2025	1	Noxious Weed Violation	No		Owner Resolved	324038400
1208 Main Av	25005188	Self Initiated	5/29/2025	6/3/2025	1	Noxious Weed Violation	No		Owner Resolved	324036900
1616 Main Av	25005404	Other City Employee/Official	6/3/2025	6/5/2025	1	Junk In yard	No		Owner Resolved	324040700
1505 Peters Rd	25005405	Citizen	6/3/2025	6/9/2025	1	Noxious Weed Violation	No		Owner Resolved	325015803
1507 Peters Rd	25005406	Citizen	6/3/2025	6/9/2025	1	Noxious Weed Violation	No		Owner Resolved	325015803
403 Reaume	25005407	Self Initiated	6/3/2025	6/9/2025	1	Noxious Weed Violation	No		Owner Resolved	323049000
409 Main Av	25005408	Self Initiated	6/3/2025	6/9/2025	1	Large Trash Violation	No		City Resolved	321019800
408 Main Av	25005409	Self Initiated	6/3/2025	6/5/2025	1	Large Trash Violation	No		Owner Resolved	324018600
410 Main Av	25005410	Self Initiated	6/3/2025	6/5/2025	1	Large Trash Violation	No		Owner Resolved	324019800
316 Taylor St	25005411	Self Initiated	6/3/2025	6/9/2025	1	Large Trash Violation	No		City Resolved	321023100
1725 Lawe St	25005412	Citizen	6/3/2025	6/9/2025	1	Mud on Sidewalk	No		Owner Resolved	322071202
700 Brill Rd	25005414	Citizen	6/3/2025	6/4/2025	1	Bush growing over sidewalk	No		Owner Resolved	323075701
209 Kenneth Av	25005458	Self Initiated	6/4/2025	6/9/2025	1	Large Trash Violation	No		City Resolved	323015700
511 E 20th St	25005459	Self Initiated	6/4/2025	6/5/2025	1	Large Trash Violation	No		Owner Resolved	324070900
515 E 20th St	25005460	Self-Initiated in Proximity	6/4/2025	6/5/2025	1	Large Trash Violation	No		Owner Resolved	324070800
410 E 20th St	25005461	Self-Initiated in Proximity	6/4/2025	6/9/2025	1	Large Trash Violation	No		Owner Resolved	324069600
209 E 9th St	25005462	Self Initiated	6/4/2025	6/9/2025	1	Large Trash and Noxious Weed Violation	No		Owner Resolved	324026900
215 E 9th St	25005463	Self-Initiated in Proximity	6/4/2025	6/9/2025	1	Large Trash Violation	No		Owner Resolved	324027000
716 E 9th St	25005472	Citizen	6/4/2025	6/5/2025	1	Noxious Weed Violation	No		Owner Resolved	325001600
507 5th St	25005476	Citizen	6/3/2025		1	Noxious Weed Violation, 2 Junk Vehicles and rubbish piles around property				321045000



Address	PD Case #	How Received	Date Initiated	Date Closed	Number of warnings	Violation	Cited	Number of Citations	How Resolved	Parcel #
108 Frostfield Dr	25005507	Citizen	6/5/2025		1	2 Dangerous Dead Trees				323163000
32 Frostfield Dr	25005508	Citizen	6/5/2025	7/15/2025	1	Dangerous Dead Tree	No		Owner Resolved	323162700
165 Wildwood Dr	25005509	Citizen	6/5/2025		1	Dangerous Dead Tree				323160200
116 Wildwood Dr	25005510	Citizen	6/5/2025		1	2 Dangerous Dead Trees				323161100
109 Wildwood Dr	25005511	Citizen	6/5/2025	7/31/2025	1	Dangerous Dead Tree	No		Owner Resolved	323159500
2200 Parkwood Dr	25005512	Self-Initiated in Proximity	6/5/2025		1	2 Dangerous Dead Trees				323126400
719 Lawe St	25005518	Self Initiated	6/5/2025	007-01-25	1	Noxious Weed Violation	No		City Resolved	322025900
331 Gretrude St	25005671	Citizen	6/9/2025	6/9/2025	1	Light Pollution - Flood Light shining on Neighbors yard	No		Owner Resolved	
309 W 12th St	25005672	Citizen	6/9/2025	6/9/2025	0	Noxious Weed Violation	No		No violation/Civil	323039500
301 W Henery St	25005673	Citizen	6/9/2025		1	Tree over Sidewalk				323196400
302 Crooks Av	25005674	Citizen	6/9/2025	6/10/2025	1	Noxious Weed Violation and junk vehicles on Lawn	No			324028100
1147 Harrison St	25005675	Citizen	6/9/2025	6/9/2025	0	Noxious Weed Violation	No		No violation/Civil	321060900
112 E Tobacnoir St	25005717	Citizen	6/10/2025	6/24/2025	1	Junk Vehicle Violation	No		Owner Resolved	322076500
507 Reaume Av	25006357	Citizen	6/24/2025	7/2/2025	1	Tree over Sidewalk	No		Owner Resolved	323051900
510 Reaume Av	25006358	Citizen	6/24/2025		1	Noxious Weeds				323051400
400 E 20th St	25006359	Citizen	6/24/2025	7/8/2025	1	Dangerous Dead Tree	No		Owner Resolved	324069300
312 E 20th St	25006361	Citizen	6/24/2025			Dangerous Dead Tree				324069000
1601 Arbor Way	25006362	Citizen	6/24/2025	6/24/2025	0	Noxious Weeds	No		No violation/Civil	322095700
221 Klein St	25006365	Citizen	6/24/2025	7/17/2025	1	Noxious Weeds	No		Owner Resolved	323035600
221 Henry St	25006366	Citizen	6/24/2025		1	View Obstruction from Bushes and Grass and Dangerous Dead Tree in Terrace				323140800
34 Ashgrove St	25006367	Citizen	6/24/2025	6/24/2025	0	Concrete pouring violation	No		ROA	323166420
2200 Antelope Tr	25006369	Citizen	6/24/2025	6/24/2025	0	Fence on Neighbors Property	No		ROA	325118049
1615 Peters Rd	25006380	Citizen	6/24/2025		1	2 Dangerous Dead Trees and a Junk Vehicle				325016803
511 Sconsin Av	25006381	Citizen	6/24/2025		1	Noxious Weeds, junk vehicles and trash				321044000



Address	PD Case #	How Received	Date Initiated	Date Closed	Number of warnings	Violation	Cited	Number of Citations	How Resolved	Parcel #
404 Depot St	25006384	Citizen	6/24/2005	7/8/2025	2	Large pile of debris on front porch	No		Owner Resolved	321021000
212 E 18th St	25006435	Self Initiated	6/25/2025	7/2/2025	1	Large Trash on Curb	No		Owner Resolved	324058500
126 W 6th St	25006442	Self Initiated	6/25/2025	6/26/2025	1	Large Trash on Curb	No		Owner Resolved	323050200
400 Whitney St	25006443	Self Initiated	6/25/2025	6/25/2025	1	Noxious Weed Violation	No		Owner Resolved	323020100
2111 Antelope Tr	25006447	Citizen	6/25/2025	7/8/2025	1	Junk Vehicle, shed with no slab and Fence over lot line	No		Owner Resolved	325118063
110 Frances St	25006473	Citizen	6/26/2025	7/8/2025	1	Refrigerator outside with doors on and debris in yard	No		Owner Resolved	323153000
111 W Morningside Dr	25006474	Other City Employee/Official	6/26/2025		1	Dangerous Dead Tree				323142400
2809 Hendricks	25006478	Other City Employee/Official	6/26/2025		1	Dangerous Dead Tree				323146900
223 W Morningside	25006480	Other City Employee/Official	6/26/2025		1	Multiple Dangerous Dead Trees				323143300
2800 Glenview Av	25006481	Other City Employee/Official	6/26/2025	7/8/2025	1	Dangerous Dead Tree and Camper Stored on Lawn	No		Owner Resolved	323167100
2709 Glenview	25006482	Other City Employee/Official	6/26/2025		1	Dangerous Dead Tree				323168500
2717 Southbreeze Ct	25006483	Other City Employee/Official	6/26/2025		1	Dangerous Dead Tree				323173000
2824 Southbreeze Ct	25006484	Other City Employee/Official	6/26/2025		1	Dangerous Dead Tree				323169400
306 Frances St	25006485	Self Initiated	6/26/2025	7/8/2025	1	Large Trash on Curb	No		Owner Resolved	323153102
2809 Fieldcrest Dr	25006486	Other City Employee/Official	6/26/2025		1	Dangerous Dead Tree				323171500
3003 Fieldcrest Dr	25006486	Other City Employee/Official	6/26/2025	7/16/2025	1	Dangerous Dead Tree X2	No		Owner Resolved	323171100
411 Greenhaven Ln	25006488	Other City Employee/Official	6/26/2025		1	Dangerous Dead Tree				323195100
216 W Morningside Dr	25006489	Self Initiated	6/26/2025	8/6/2025	1	2 Dangerous Dead Trees	No		Owner Resolved	323144200
1400 Thelen Av	25006491	Self Initiated	6/26/2025		1	Dangerous Dead Tree				323157500
2205 Glenview Av	25006682	Citizen	7/1/2025	7/1/2025	0	Rental condition mold/electrical	No		No violation/Civil	323126800
2021 Whitewolf Ln	25006688	Citizen	7/1/2025	7/8/2025	1	Noxious Weed Violation	No		Owner Resolved	325084300
1004 Desnoyer St	25006690	Self Initiated	7/1/2025	7/2/2025	1	Large Trash on Curb	No		Owner Resolved	322050300
100 W 4th St	25006691	Self Initiated	7/1/2025	7/8/2025	1	Noxious Weed Violation	No		Owner Resolved	323047500
501 E 20th St	25006717	Self Initiated	7/2/2025	7/8/2025	1	Noxious Weed Violation	No		Owner Resolved	324071100
413 1st St	25006719	Self Initiated	7/2/2025		1	Dangerous Dead Tree				324060600
410 1st St	25006720	Self Initiated	7/2/2025		1	Dangerous Dead Tree				324069600

Item 8.a.



Address	PD Case #	How Received	Date Initiated	Date Closed	Number of warnings	Violation	Cited	Number of Citations	How Resolved	Parcel #
221 Oviatt St	25006734	Self Initiated	7/2/2025	7/15/2025	2	Noxious Weed Violation	No		Owner Resolved	322002100
218 Brothers St	25006735	Self Initiated	7/2/2025	7/8/2025	1	Large Trash Violation	No		Owner Resolved	321027900
216 Taylor St	25006736	Self Initiated	7/2/2025	7/8/2025	1	Large Trash Violation	No		Owner Resolved	321023100
211 Depot St	25006737	Self Initiated	7/2/2025	7/10/2025	1	Large Trash Violation	No		Owner Resolved	321057000
207 E 20th St	25006912	Citizen	7/8/2025	7/17/2025	2	Noxious Weed Violation	No		Owner Resolved	324071700
209 E 20th St	25006912	Citizen	7/8/2025	7/8/2025	0	Noxious Weed Violation	No		Owner Resolved	324071700
220 W 4th St	25006914	Self Initiated	7/8/2025	7/15/2025	1	Large Trash and Refrigerator on Curb	No		Owner Resolved	323045700
311 Main Av	25006915	Self Initiated	7/8/2025	7/15/2025	1	Large Trash violation	No		City Resolved	323047600
225 Brothers St	25006931	Self Initiated	7/8/2025	7/10/2025	1	2 AC Units on Curb with no Stickers and a Week Early	No		Owner Resolved	321025400
1001 Oviatt St	25006932	Self Initiated	7/8/2025	7/15/2025	1	Large Trash Violation	No		Owner Resolved	22049000
105 W 9th St	25007004	Citizen	7/9/2025	7/15/2025	1	Noxious Weed Violation	No		Owner Resolved	323055600
106 W 9th St	25007005	Citizen	7/10/2025		2	Rank Growth and building condition				323054500
711 Oviatt St	25007014	Self Initiated	7/10/2025	7/10/2025	1	Large Rubbish Violation	No		Owner Resolved	322027000
710 Oviatt St	25007015	Self Initiated	7/10/2025	7/15/2025	1	Large Rubbish Violation	No		Owner Resolved	322026600
706 Lincoln St	25007016	Self Initiated	7/10/2025	7/10/2025	1	Brush Violation	No		City Resolved	321013400
100 W 4th St	25007018	Self Initiated	7/10/2025	7/15/2025	1	Large Rubbish Violation	No		Owner Resolved	323047500
312 Whitney St	25007020	Citizen	7/10/2025	7/29/2025	1	Noxious Weed Violation	No		Owner Resolved	323033500
1014 Blackwell St	25007021	Citizen	7/10/2025	7/16/2025	1	Noxious Weed Violation	No		Owner Resolved	322055201
1616 Main Av	25007022	Citizen	7/10/2025		1	Debris in Yard				324040700
409 Main AV	25007025	Self Initiated	7/10/2025	7/15/2025	1	Refrigerator on curb with doors on and no sticker	No		Owner Resolved	323047700
2101 Peters RD	25007225	Citizen	7/15/2025	7/15/2025	1	Tree over Sidewalk	No		Owner Resolved	325014603
2100 Peters Rd	25007226	Citizen	7/15/2025	7/15/2025	1	Tree over Sidewalk	No		Owner Resolved	325044200
1315 Amber Rose Ct	25007227	Citizen	7/15/2025	7/24/2025	1	Tree over Sidewalk	No		Owner Resolved	325079200
325 E 17th St	25007245	Self Initiated	7/15/2025	7/17/2025	1	Noxious Weed Violation	No		Owner Resolved	324054500
411 h St	25007247	Self Initiated	7/15/2025	8/5/2025	1	Noxious Weeds and Junk in Yard	No		Owner Resolved	324069600



Address	PD Case #	How Received	Date Initiated	Date Closed	Number of warnings	Violation	Cited	Number of Citations	How Resolved	Parcel #
612 W Wisconsin Av	25007282	Other City Employee/Official	7/16/2025		1	2 Roosters on Property and more chickens than the permit allows				321046000
1422 Hillcrest Dr	25007284	Citizen	7/16/2025		1	Noxious Weeds/Junk Vehicles/Junk Boat in Yard and Piles of Junk in Yard				325013900
204 Jefferson St	25007286	Citizen	7/16/2025	7/30/2025	1	Noxious Weed Violation	No		Owner Resolved	321004800
Riverside Park	25007287	Citizen	7/16/2025	7/16/2025	0	Illegal Planting in Park	No	0	City Resolved	321056400
205 Klein St	25007325	Self Initiated	7/17/2025	7/18/2025	1	Junk Box Truck in Driveway	No		Owner Resolved	323035200
216 Whitney St	25007326	Self Initiated	7/17/2025		1	Noxious Weed Violation				323034600
210 Whitney St	25007327	Self Initiated	7/17/2025	7/29/2025	1	Appliances and Junk in backyard	No		Owner Resolved	323034800
405 Reaume Av	25007330	Self Initiated	7/17/2025		1	Dangerous Dead Tree				323048900
801 Oviatt St	25007330	Self Initiated	7/17/2025	7/30/2025	1	Noxious Weed and Parking on lawn violations	No		Owner Resolved	322001600
1000 Main Av	25007334	Self Initiated	7/17/2025	7/29/2025	1	Noxious Weed Violation	No		Owner Resolved	324001101
1600 Yorkshire Av	25007336	Self Initiated	7/17/2025	7/24/2025	1	Prohibited trash on curb	No		Owner Resolved	325038800
505 Lincoln Av	25007388	Citizen	7/18/2025	7/31/2025	1	Large Trash Violation	No		Owner Resolved	321042900
406 W Tobacnoir	25007390	Citizen	7/18/2025	7/30/2025	1	Parking and storage of trailers on Lawn	No			321009500
824 Oviatt St	25007391	Self Initiated	7/18/2025	7/30/2025	1	Junk Vehicle Violation	No		Owner Resolved	322000800
714 Desnoyer St	25007392	Self-Initiated in Proximity	7/18/2025	8/5/2025	1	Large Trash violation and tires/junk in yard	No			322026600
2400 Hendricks Av	25007396	Citizen	7/18/2025	7/29/2025	1	Noxious Weeds in Easement	No		Owner Resolved	323073708
1114 State St	25007397	Self Initiated	7/18/2025	7/29/2025	1	Large Trash Violation	No		Owner Resolved	323136300
412 E 20th ST	25007607	Citizen	7/24/2025	7/24/2025	0	Noxious Weed Violation	No		No violation/Civil	324069600
410 E 20th ST	25007607	Citizen	7/24/2025	7/24/2025	0	Noxious Weed Violation	No		No violation/Civil	324069600
1810 White Dove	25007608	Citizen	7/24/2025	7/24/2025	0	Noxious Weed Violation	No		Owner Resolved	325114900
312 8th St	25007615	Self Initiated	7/24/2025	7/29/2025	1	Large and prohibited trash on curb	No		Owner Resolved	324069000



Address	PD Case #	How Received	Date Initiated	Date Closed	Number of warnings	Violation	Cited	Number of Citations	How Resolved	Parcel #
540 Gertrude St	25007621	Citizen	7/24/2025	7/24/2025	0	Noxious Weed Violation	No		No violation/Civil	321063300
113 E Ducharme	25007622	Citizen	7/24/2025	7/31/2025	1	Junk Vehicle Violation	No		Owner Resolved	322077100
201 E Ducharme	25007623	Citizen	7/24/2025	8/5/2025	1	Junk Vehicle Violation	No			322077400
203 E Ducharme	25007624	Citizen	7/24/2025	7/31/2025	1	Junk Vehicle Violation 2 vehicles	No		Owner Resolved	322077300
207 E Ducharme	25007625	Citizen	7/24/2025	8/5/2025	1	Junk Vehicle Violation	No			322079300
2021 Fenway Ct	25007804	Citizen	7/29/2025	8/5/2025	1	Clippings on Sidewalk, vehicles on lawn	No		Owner Resolved	325108900
2101 Antelope Tr	25007806	Self-Initiated in Proximity	7/29/2025	8/12/2025	1	Large Trash on Curb and Trailer Parked on Grass	No		Owner Resolved	325118064
311 Main Av	25007808	Other City Employee/Official	7/29/2025		1	Brush growing into alley				323047600
104 W 4th St	25007809	Other City Employee/Official	7/29/2025	8/5/2025	1	Brush growing into alley	No		Owner Resolved	323047400
121 W 3rd St	25007810	Self-Initiated in Proximity	7/29/2025		1	Weeds along Alley				323046800
320 W 9th St	25007823	Self Initiated	7/29/2025		1	Large Trash Violation				323028600
221 Klein St	25007824	Citizen	7/29/2025	8/6/2025	1	Noxious Weed Violation	No		Owner Resolved	323035500
1209 Klein St	25007825	Citizen	7/29/2025	8/6/2025	1	Large Trash Violation	No		Owner Resolved	323035300
211 Klein St	25007826	Citizen	7/29/2025	8/6/2025	1	Large Trash Violation	No		Owner Resolved	323035300
205 Klein St	25007827	Citizen	7/29/2025		1	Large Trash Violation				323035200
7309 Klein St	25007828	Self-Initiated in Proximity	7/29/2025	8/6/2025	1	Large Trash Violation	No		Owner Resolved	323034100
911 Spring St	25007860	Other City Employee/Official	7/30/2025	8/5/2025	1	Brush Obstructing Alley	No		Owner Resolved	324030800
901 Spring St	25007861	Other City Employee/Official	7/30/2025	8/5/2025	1	Brush Obstructing Alley	No		Owner Resolved	324030900
821 Spring St	25007862	Other City Employee/Official	7/30/2025	8/12/2025	1	Brush Obstructing Alley	No		Owner Resolved	324031000
410 E 20th St	25007863	Citizen	7/30/2025	8/13/2025	1	Noxious Weed Violation	No		Owner Resolved	324069600
412 E 20th St	25007864	Citizen	7/30/2025	8/5/2025	1	Noxious Weed Violation	No		Owner Resolved	324069600
103 E 4th St	25007867	Self Initiated	7/30/2025	8/6/2025	1	Yard Waste Bag Violation	No		Owner Resolved	324018700
300 E 20th St	25007868	Self-Initiated in Proximity	7/30/2025	8/5/2025	1	Yard Waste Bag Violation	No		Owner Resolved	324068700
514 Draper	25007869	Citizen	7/30/2025	8/5/2025	1	Noxious Weed Violation	No		Owner Resolved	321053100
101 Main Av	25007871	Citizen	7/30/2025	8/5/2025	1	Noxious Weed Violation	No		Owner Resolved	324040800



Address	PD Case #	How Received	Date Initiated	Date Closed	Number of warnings	Violation	Cited	Number of Citations	How Resolved	Parcel #
913 Draper St	25007872	Self Initiated	7/30/2025	8/5/2025	1	Large Trash and TV Violation	No		Owner Resolved	321004100
712 High St	25007873	Citizen	7/30/2025	7/31/2025	1	Brush Violation	No		Owner Resolved	321037700
909 Desnoyer	25007874	Citizen	7/30/2025	8/5/2025	1	Brush Violation	No		Owner Resolved	322052400
905 Desnoyer St	25007875	Citizen	7/30/2025	8/5/2025	1	Large Trash Violation	No		Owner Resolved	322052300
525 Lincoln Av	25007905	Self-Initiated in Proximity	7/31/2025	8/5/2025	1	Noxious Weed Violation	No		Owner Resolved	321035500
635 Lincoln Av	25007906	Self-Initiated in Proximity	7/31/2025		1	Noxious Weed, junk vehicle, storing vehicle on lawn and accessory shed violation				321034700
621 Joyce St	25007907	Self Initiated	7/31/2025	7/31/2025	1	Clippings blown into street	No		City Resolved	321058800
2916 Southbreeze Ct	25007916	Other City Employee/Official	7/31/2025	8/12/2025	1	Chickens w/out Permit	No		Owner Resolved	323173500
1700 Bluebird Ln	25008078	Citizen	8/5/2025		1	Junk Vehicle on Lawn and compost pile with mice				323180900
812 Desnoyer St	25008081	Citizen	8/5/2025	8/5/2025	0	Rubbish in Yard and Noxious Weed Violation	No		Owner Resolved	322002600
801 Oviatt St	25008082	Citizen	8/5/2025	8/12/2025	1	Noxious Weed Violation	No		Owner Resolved	322001600
821 Oviatt St	25008083	Citizen	8/5/2025		1	Rubbish in yard and Noxious Weed Violation				322002100
229 John St	25008084	Citizen	8/5/2025	8/5/2025	1	Leaking toilet	No		Owner Resolved	322035600
824 Oviatt St	25008085	Self-Initiated in Proximity	8/5/2025	8/12/2025	1	Noxious Weed ordinance	No		Owner Resolved	322000800
420 W Division St	25008088	Self-Initiated in Proximity	8/5/2025	8/6/2025	1	Large Trash Violation	No		Owner Resolved	321012000
1405 Crooks Av	25008105	Citizen	8/5/2025		1	Noxious Weed Violation				324038300
1409 Crooks Av	25008107	Citizen	8/5/2025	8/12/2025	1	Noxious Weed Violation	No		Owner Resolved	324038400
1913 Crooks Av	25008115	Citizen	8/5/2025	8/6/2025	1	Noxious Weed Violation	No		Owner Resolved	324066300
229 Idelwild St	25008151	Citizen	7/31/2025	8/6/2025	0	Dangerous Tree	No		No violation/Civil	321007400
634 Lincoln Av	25008152	Citizen	7/31/2025		1	Noxious Weed Violation and Junk Vehicle				321033700
305 Klein St	25008169	Self-Initiated in Proximity	8/5/2025			Appliance out for pick-up a				

Item 8.a.

Address	PD Case #	How Received	Date Initiated	Date Closed	Number of warnings	Violation	Cited	Number of Citations	How Resolved	Parcel #
1904 Fieldcrest Dr	250084170	Self Initiated	8/6/2025	8/12/2025	1	Refrigerator with doors on out on curb a week early and no sticker	No		Owner Resolved	323184900
1105 Main Av	250084171	Self Initiated	8/6/2025	8/12/2025	1	Large trash and brush on curb	No		Owner Resolved	323026100
215 Klein St	25008415	Self-Initiated in Proximity	8/12/2025		1	Noxious Weed Violation				323035400
114 E 4th St	25008416	Other City Employee/Official	8/12/2025		1	Brush Obstructing Alley				324011100
108 E 4th St	25008417	Other City Employee/Official	8/12/2025	8/13/2025	1	Brush Obstructing Alley	No		Owner Resolved	324011200
110 W 4th St	25008418	Other City Employee/Official	8/12/2025		1	Brush Obstructing Alley				323047300
310 Main Av	25008419	Other City Employee/Official	8/12/2025		1	Brush Obstructing Alley				324011500
116 W 4th St	25008420	Self-Initiated in Proximity	8/12/2025	8/13/2025	1	Noxious Weed Violation	No		Owner Resolved	323047100
2101 Antelope Tr	25008421	Citizen	8/12/2025		1	View Obstruction from tall weeds				325118064
123 E Tobacnoir St	25008425	Other City Employee/Official	8/12/2025		1	Burying Cement Steps and Brush. Also Junk Vehicle and Camper in backyard				322078800
1613 Oakridge Av	25008426	Citizen	8/12/2025		1	Brush over sidewalk				324053200
632 George St	25008428	Self-Initiated in Proximity	8/12/2025		1	Yard Waste Bag Violation				321036500
806 Crooks AV	25008465	Other City Employee/Official	8/13/2025		1	Large Trash Violation				324028200
216 E 9th St	25008468	Citizen	8/13/2025		1	Noxious Weed Violation				324029000
210 E 9th St	25008469	Citizen	8/13/2025		1	Noxious Weed Violation				324029100
206 E 9th St	25008470	Citizen	8/13/2025	8/14/2025	1	Noxious Weed Violation	No		Owner Resolved	324029200
1820 White Dove Ln	25008472	Citizen	8/13/2025		1	Noxious Weed Violation				325114900
2001 White Dove Ln	25008474	Citizen	8/13/2025		1	Noxious Weed Violation				325125600
2061 White Dove Ln	25008475	Citizen	8/13/2025		1	Noxious Weed Violation				325124500
2051 White Dove Ln	25008476	Citizen	8/13/2025		1	Noxious Weed Violation				325124600
824 Fox Ln	25008477	Citizen	8/13/2025		1	Noxious Weed Violation				325120100

Item 8.a.



Address	PD Case #	How Received	Date Initiated	Date Closed	Number of warnings	Violation	Cited	Number of Citations	How Resolved	Parcel #
2001 Red Fox Ln	25008478	Citizen	8/13/2025		1	Noxious Weed Violation				325122800
2010 Red Fox Ln	25008479	Citizen	8/13/2025		1	Noxious Weed Violation				325120200
2011 Red Fox Ln	25008480	Citizen	8/13/2025		1	Noxious Weed Violation				325122700
2015 Red Fox Ln	25008481	Citizen	8/13/2025		1	Noxious Weed Violation				325122600
2017 Red Fox Ln	25008482	Citizen	8/13/2025		1	Noxious Weed Violation				325122500
2020 Red Fox Ln	25008483	Citizen	8/13/2025		1	Noxious Weed Violation				325120500
2023 Red Fox Ln	25008484	Citizen	8/13/2025		1	Noxious Weed Violation				325122300
2027 Red Fox Ln	25008485	Citizen	8/13/2025		1	Noxious Weed Violation				325122200
2070 Red Fox Ln	25008486	Citizen	8/13/2025		1	Noxious Weed Violation				325121300
2081 Red Fox Ln	25008486	Citizen	8/13/2025		1	Noxious Weed Violation				325121500
1611 Main Av	25008490	Other City Employee/Official	8/13/2025		1	Dangrous Tree				323071800
1229 Hillcrest Dr	25008491	Self-Initiated in Proximity	8/13/2025	8/14/2025	1	Too much large trash out for pick-up	No		Owner Resolved	325015901
1205 Hillcrest Dr	25008496	Self-Initiated in Proximity	8/13/2025		1	Television on curb				325017500
221 Klein St	25008526	Self-Initiated in Proximity	8/14/2025		1	Bees w/out permit				323035600
2044 White Dove Ln	25008536	Citizen	8/14/2025		1	Noxious Weed Violation				325123900
2080 White Dove	25008537	Citizen	8/14/2025		1	Noxious Weed Violation				325124200
3540 Haas Rd	25008538	Citizen	8/14/2025		1	Noxious Weed Violation				325118072
3420 Haas Rd	25008540	Citizen	8/14/2025		1	Noxious Weed Violation				325118068
2081 Antelope Tr	25008541	Citizen	8/14/2025		1	Noxious Weed Violation				325104000
2061 Antelope Tr	25008542	Citizen	8/14/2025		1	Noxious Weed Violation				325104200
3440 Snow Goose Way	25008542	Citizen	8/14/2025		1	Noxious Weed Violation				325118085
3301 Goose Way	25008544	Citizen	8/14/2025		1	Noxious Weed Violation				

Address	PD Case #	How Received	Date Initiated	Date Closed	Number of warnings	Violation	Cited	Number of Citations	How Resolved	Parcel #
3260 Weiler Rd	25008531	Citizen	8/14/2025		1	Noxious Weed Violation				325118116
2060 White Dove Ln	25008545	Citizen	8/14/2025		1	Noxious Weed Violation				325124100
LOT 3 CSM 8711 White Dove		Citizen	8/14/2025		1	Noxious Weed Violation				325118168
LOT 2 CSM 8711 Red Fox		Citizen	8/14/2025		1	Noxious Weed Violation				325118167
2050 Antelope Tr	25008546	Citizen	8/14/2025		1	Noxious Weed Violation				325103400
612 Frances St		Other City Employee/Official				Dangerous Dead Tree				323172100
2070 Mayflower Dr		Other City Employee/Official				Dangerous Dead Tree				
2051 Mayflower Dr		Other City Employee/Official				Dangerous Dead Tree				
2010 Mayflower Dr		Other City Employee/Official				Dangerous Dead Tree				
2031 Greengrove St		Other City Employee/Official				Dangerous Dead Tree				
2404 Sullivan Av		Other City Employee/Official				Dangerous Dead Tree				
2408 Sullivan Av		Other City Employee/Official				Dangerous Dead Tree				
1905 Welhouse Dr		Other City Employee/Official				Dangerous Dead Tree				
1900 Sullivan Av		Other City Employee/Official				Dangerous Dead Tree				
2206 Glenview Av		Other City Employee/Official				Dangerous Dead Tree				
2204 Glenview Av		Other City Employee/Official				Dangerous Dead Tree				
2118 Glenview Av		Other City Employee/Official				Dangerous Dead Tree				
2116 Glenview Av		Other City Employee/Official				Dangerous Dead Tree				
410 W Henry St		Other City Employee/Official				Dangerous Dead Tree				
1901 Fieldcrest Dr		Other City Employee/Official				Dangerous Dead Tree				
1612 Glenview Av		Other City Employee/Official				Dangerous Dead Tree				
118 W 15th St		Other City Employee/Official				Dangerous Dead Tree				
312 W 13th St		Other City Employee/Official				Dangerous Dead Tree				
1300 Buchanan Ct		Other City Employee/Official				Dangerous Dead Tree				
219 Klein St		Other City Employee/Official				Dangerous Dead Tree				
203 W 6th St		Other City Employee/Official				Dangerous Dead Tree				
323 W 7th St		Other City Employee/Official				Dangerous Dead Tree				
315 W 8th St		Other City Employee/Official				Dangerous Dead Tree				
404 W 8th St		Other City Employee/Official				Dangerous Dead Tree				
222 W 9th St		Other City Employee/Official				Dangerous Dead Tree				
126 W 6th St		Self Initiated				Dangerous Dead Tree				







# MEMO

## Department

To: Common Council  
From: Finance Director, Van Rossum  
Date: 09/02/2025  
Re: Citywide Revaluation Update and Information

### Background information:

As a follow-up to my email correspondence last week, revaluation letters have been mailed to residents. With the letter explaining the change in assessment value is information explaining the potential impact this might have on the property owner's property tax bill as well as information on what they can do if they don't agree with the value being stated.

Property owners are encouraged to read all material sent with the letter to become informed. In addition to this, below is a recap of this timeline and other resources property owners can reference if there are questions.

### Points of Clarification and worthy of a Repeat:

1. Wisconsin law requires municipalities to maintain property assessments close to fair market value. Kaukauna's assessment ratio dropped to 76.7% in 2024 and was projected to fall into the low 60s in 2025 without revaluation, well outside the state-mandated compliance range.
2. The revaluation, completed this summer, brought all properties up to current market value as of January 1, 2025. This process resulted in an overall 45% increase in the City's total assessed value since the last revaluation in 2021. The revaluation does not generate new revenue. Instead, it redistributes the existing tax levy based on updated property values.



3. Before revaluation, some similar houses paid unequal taxes. Revaluation “recuts the pie” more fairly. The City gains assessed value but does not collect extra revenue from the process.
4. Last year’s tax rate is no longer valid; the 2025 tax rate will be set in November after budgets are adopted. The rate will be lower than last year with the revaluation.
5. If a property increased about the city average (45%), the tax bill will be like last year (assuming taxing bodies hold levies flat). If a property increases more than average, taxes may rise; if less than average, taxes may fall.

### Timeline & Appeals

- **Notices of Assessment:** Mailed in late August (sample attached).
- **Open Book:** September 16, 2025 – Informal meetings with assessors at City Hall to go over property assessment value.
- **Board of Review:** September 24, 2025 (9:00–11:00 a.m.) – Formal appeals (48-hour advance notice required).
- **Budget Input:** Residents cannot appeal their tax bill but may provide input on the levy during the Council’s budget process and public hearing November 18

### Resources

- **Bowmar Appraisal (Assessor):** (920) 733-5369 / bowmarappleton@gmail.com
- **Finance Director (Will):** (920) 766-6372 / wvanrosum@kaukauna.gov
- **Wisconsin Department of Revenue Resources:**
  - [Wisconsin Property Assessment Manual \(WPAM\)](#)
  - [Guide for Property Owners \(PB-060\)](#)

### Staff Recommended Action:

No Formal action needed, rather simply help inform and educate the property owners

**BOWMAR APPRAISAL INC.**

3005 W BREWSTER ST  
APPLETON, WI 54914

Phone: (920)733-5369  
Email: BowmarAppleton@gmail.com

August 22, 2025

2111 WHITE DOVE LANE, LLC  
W6144 SANDSTONE AVE  
RIPON WI 54971

**2025 Notice of Assessment****This is not a tax bill**

Under state law (Section 70.365 of the Wisconsin Statutes), your property assessment for 2025 is listed below.

Tax key number: 241325118161 located in the CITY OF KAUKAUNA, OUTAGAMIE County  
Legal description: LOT 1 CSM 8541  
Property address: 2111 WHITE DOVE LN

General Property			
Year	Land	Buildings / Impts	Total
2024	\$19,100	\$0	\$19,100
2025	\$55,300	\$67,300	\$122,600
Net change in assessment			\$103,500
Reasons for Change			
Land	REVALUE		
Buildings/Impts	NEW HOUSE STARTED		

Open Book: SEPTEMBER 16, 2025 FROM 9:00 AM TO 12:00 PM AND 1:30 PM TO 4:00 PM – at City Hall  
Board of Review: SEPTEMBER 24, 2025 FROM 9:00 AM TO 11:00 AM – By appointment only  
Location of Meetings: City Hall, 144 W Second St, Kaukauna WI  
Municipal clerk: Kayla Nessmann 920-766-6300

**PLEASE CALL BOWMAR WITH ANY QUESTIONS, 920-733-5369, M-TH 9:00 am - 4:00 pm**

**Assessment Information**

State law (Section 70.32 of the WI Statutes) requires the assessment of taxable property (except agricultural, agricultural forest, and undeveloped) to be at full value as of January 1 each year. To determine if your assessment is fair, you must analyze it in relation to the market. You may accomplish this by comparing your assessment to sales of similar properties.

Under Wisconsin law, generally, the assessor may not change the assessment of property based solely on the recent arm's length sale of the property without adjusting the assessed value of comparable properties in the same market area.

**To Appeal Your Assessment First, discuss with your local assessor.** Questions can often be answered by the assessor and not require an appeal to Board of Review (BOR).

**To file a formal appeal,** give notice of your intent to appeal by contacting the BOR clerk at least 48 hours before the BOR begins. Complete and file your appeal form with the BOR clerk no later than the first two hours of the BOR's first meeting. Make sure you file a completed form or the BOR may not review your appeal.

**For more information on the appeal process,** contact the municipal clerk listed above. Review the "Guide for Property Owners" (<https://www.revenue.wi.gov/Pages/HTML/govpub.aspx>). For a paper copy, email [bapdor@wisconsin.gov](mailto:bapdor@wisconsin.gov) or call (608) 266-7750.

## City of Kaukauna 2025 Revaluation

### Important information about your enclosed Notice of Assessment



Please take a moment to read this letter. Its purpose is to provide you with information to help better understand the Revaluation and upcoming review period.

Wisconsin law requires periodic revaluations to keep assessment levels at or very near actual market value. The last city-wide revaluation was performed in 2021. Since then, the level and uniformity of assessments has gradually degraded. A revaluation was completed in order to regain compliance with state law, and to reestablish equitable and uniform values.

Due to significant increases in real estate sale prices, it has been necessary to make the appropriate increases in assessed values to bring assessments in line with current market values. This revaluation has resulted in an overall increase of 45% in total assessed value in the City of Kaukauna since the last revaluation.

**It is important to understand that no additional tax revenue will be collected because of this revaluation.** A revaluation does not raise more money, rather it redistributes the existing tax levy based on current home values. An increase in assessed value does not automatically indicate an increase in taxes. Some properties have increased more than the average, while others have increased less. There are many reasons for this, such as different styles of homes or different neighborhoods appreciating at a higher or lower rate than others. **If your assessment increase is around the city's average of 45%, your property tax burden will be about the same as it was last year,** provided the various taxing jurisdictions maintain their respective tax levies at existing amounts.

**Last year's tax rate is no longer applicable.** Please do not apply it to your new assessed value to estimate your property taxes. The 2025 tax rate will not be set until all taxing jurisdictions (County, Local, School and Tech) have adopted their budgets, usually in November.

Please review your new assessment. While doing so, you should consider recent sales, current listings, recent appraisals, and other information relevant to value. If you have any questions about, or disagree with the new value, please contact us for assistance.

The purpose of this revaluation was to place fair and equitable assessments on all properties in city, and to bring the city back in compliance with state law. Thank you for your time and cooperation throughout the process.

Bowmar Appraisal Inc.  
City of Kaukauna Assessors

Additional information on the other side



## Additional information

### 2025 Open Book review:

If you have questions regarding your new assessment, you may call or email our office, Monday through Thursday, 9:00-4:00.

**Ph: 920-733-5369**

**Email: BowmarAppleton@gmail.com**

If you would like to discuss your assessment in person, Bowmar Appraisal will be holding an informal meeting at the City Hall where you will be able to meet individually with an appraiser. This will be on the following date:

**September 16<sup>th</sup> from 9:00 am to 12:00 pm and 1:30 pm to 4:00 pm**

**City Hall: 144 W Second Street, Kaukauna, Wisconsin**

### 2025 Board of Review:

The Board of Review meets annually to hear any final objections to the current year's assessments. It is **highly advised that you contact the assessor first** to attempt to resolve any dispute before making a formal appeal.

If you wish to make a formal appeal for the Board of Review, you must give notice of your intent to appeal by contacting the City Clerk at least 48 hours prior to the Board of Review meeting. Please contact the City Clerk to obtain an objection form. This form must be filled out in its entirety. Failure to provide 48-hour notice to the clerk may result in denial of a hearing at the Board of Review. The Board of Review date and time is as follows:

**September 24<sup>th</sup> from 9:00 am to 11:00 am**

The Board of Review is a quasi-judicial body that operates like a court in that it is necessary to evaluate evidence based on facts. Under state law, the Board of Review must presume the assessor's valuation to be correct unless the objector provides sufficient evidence to overcome that presumption.

No changes in assessment can be made **after** the Board of Review.