



JACKSON PARISH POLICE JURY

Jackson Parish Courthouse
500 East Court Street, Room 301
Jonesboro, Louisiana 71251-3446

Phone: (318) 259-2361

Fax: (318) 259-5660

www.jacksonparishpolicejury.org

Notice Posted:

Wednesday, December 9, 2020, 12:00 PM

December 14, 2020 Public Hearing: Parish Roads

MEMBERS

District 1

TODD CULPEPPER
P. O. Box 323
Quitman, LA. 71268
(318) 259-4184 (Work)
(318) 243-1084

District 2

LEWIS CHATHAM
1575 Mariah Road
Chatham, LA. 71226
(318) 235-0254

District 3

AMY C. MAGEE
2332 Walker Road
Jonesboro, LA. 71251
(318) 235-0002

District 4

JOHN W MCCARTY
2766 Hwy 155
Quitman, LA 71268
(318) 259-9694

District 5

TARNESHALA COWANS
598 Beech Springs Road
Jonesboro, LA. 71251
(318) 475-0893

District 6

REGINA H. ROWE
159 Hughes Rd.
Jonesboro, LA 71251
(318) 259-7923

District 7

LYNN TREADWAY
505 Fifth Street
Jonesboro, LA 71251
(318) 259-7673
(318) 680-8510

MEETING DATE:

Monday, December 14, 2020

MEETING TIME:

5:25 PM

PLACE OF MEETING:

**Dr. Charles H. Garrett Community Center
182 Industrial Drive
Jonesboro, LA 71251**

AGENDA:

Call to Order

Invocation & Pledge of Allegiance

Public Comments

- 1.** Hear comments from the public on the following road recommendations:
 - a. Ironwood Road: adjust parish maintenance to end at the Joyce Harvey property line*
 - b. Burney Road: adjust parish maintenance to end at the 181 Burney Road mailbox*
 - c. Culpepper Road: adjust parish maintenance to end at the John Everett property line*
 - d. Branch Creek Road: remove from the Parish Road System*
 - e. Tree Lane: remove from the Parish Road System*
 - f. Bill Cole Loop: remove the portion of the road that is south of the intersection of Jade Road from the Parish Road System*
 - g. Jade Road: extend the road to include the east-west portion of Bill Cole Loop to the intersection with Harris*

Adjourn

Gina M. Thomas, Secretary-Treasurer

Jackson Parish Police Jury

500 E. Court Street, Room 301, Jonesboro, LA. 71251

(318) 259-2361 extension 3

In accordance with the Americans with Disabilities Act, if you need special assistance, please contact Gina Thomas at (318) 259-2361, extension 203 describing the assistance that is necessary.

Report for: Ironwood Road
Reference to: Revocation of Public Road Policy

Necessary References/Attachments:

1. Color printout from the tax assessor – see attached.
2. Tax assessment for each landowner adjacent to roadway – see attached.
3. Number of houses or businesses – 3.
4. The estimated cost to maintain – This is a blacktop road that is approximately 0.1 miles. There has been minor maintenance done on that road in the last four years. Four years total of maintenance cost for this road is \$498.95.
5. Any other matters as may be requested by the committee – One of the items I have been tasked by the Jury to look at is roads that “have road maintenance extending beyond the property line (re-assess maintenance line)”. Based on that task, this road should end at the church property line. Ending the road at this point does not appear to “effectively prevent access by any landowner to a public road”.






Disclaimer:


This map has been developed from the best available sources. No guarantee of accuracy is granted, nor is any responsibility for reliance thereon assumed. The parcel lines shown are considered a graphical representation of the actual boundaries. The Assessor's office is in no way responsible for or liable for any misrepresentation or re-use of this map. Distribution of this map is intended for informational purposes and should not be considered authoritative for engineering, legal and other site-specific uses.

Jackson Parish Assessor's Office

Glen Kirkland, PLS, CLA
Assessor for Jackson Parish



	ASSESSMENTS
	JACKSON PARISH ROADS
	PARISH
	TOWNSHIP/RANGE
	SECTIONS
	QUARTERSECTIONS
	QTR_QTRSECTIONS
	S
	L
	R



property line ↗

Report for: Burney Road
Reference to: Revocation of Public Road Policy

Necessary References/Attachments:

1. Color printout from the tax assessor – see attached.
2. Tax assessment for each landowner adjacent to roadway – see attached.
3. Number of houses or businesses – 2.
4. The estimated cost to maintain – This is a gravel road that is approximately 0.1 miles. There has been minor maintenance done on that road in the last four years. Four years total of maintenance cost for this road is \$4,051.95.
5. Any other matters as may be requested by the committee – One of the items I have been tasked by the Jury to look at is roads that “have road maintenance extending beyond the property line (re-assess maintenance line)”. Based on that task, this road should end just past the 181 Burney Road driveway. This is near the last property line but is where access to all of the property owners’ line. Ending the road at this point does not appear to “effectively prevent access by any landowner to a public road.”



Burney



Disclaimer:

This map has been developed from the best available sources. No guarantee of accuracy is granted, nor is any responsibility for reliance thereon assumed. The parcel lines shown are considered a graphical representation of the actual boundaries. The Assessor's Office is in no way responsible for or liable for any misrepresentation or re-use of this map. Distribution of this map is intended for information purposes and should not be considered authoritative for engineering, legal and other site-specific uses.

Jackson Parish Assessor's Office

Glen Kirkland, PLS, CLA
Assessor for Jackson Parish



- ADDRESSES
- ASSESSMENTS
- JACKSON PARISH ROADS
- PARISH
- TOWNSHIP/RANGE
- SECTIONS
- QUARTERSECTIONS
- QTR. QTR. SECTIONS
- SUBDIVIS
- LOTS
- BLOCKS
- DATE





Report for: Culpepper Road
Reference to: Revocation of Public Road Policy

Necessary References/Attachments:

1. Color printout from the tax assessor – see attached.
2. Tax assessment for each landowner adjacent to roadway – see attached.
3. Number of houses or businesses – 2 (same property)
4. The estimated cost to maintain – This is a gravel road that is approximately 0.1 miles. There has been minor maintenance done on that road in the last four years. Four years total of maintenance cost for this road is \$248.92.
5. Any other matters as may be requested by the committee – This road goes thru one property and ends at the Everett property. On the Everett property there appears to be as many as two livable houses. If this road is to remain in the system, it should end at the Everett property line. Ending the road at this point does not appear to “effectively prevent access by any landowner to a public road”.






Disclaimer:

This map has been developed from the best available sources. No guarantee of accuracy is granted, nor is any responsibility for reliance thereon assumed. The parcel lines shown are considered a graphical representation of the actual boundaries. The Assessor's office is in no way responsible for or liable for any misrepresentation or re-use of this map. Distribution of this map is intended for information purposes and should not be considered authoritative for engineering, legal and other site-specific uses.

Jackson Parish Assessor's Office

Glen Kirkland, PLS, CLA
Assessor for Jackson Parish



ASSESSMENTS
JACKSON PARISH ROADS
PARISH
TOWNSHIP/RANGE
SECTIONS
QUARTERSECTIONS
QTR_QTRSECTIONS
SUBDIVISIONS







1988
B
Bert's
MOTOR OIL

MISSISSIPPI
TITLE TAX

Report for: Branch Creek Road
Reference to: Revocation of Public Road Policy

Necessary References/Attachments:

1. Color printout from the tax assessor – see attached.
2. Tax assessment for each landowner adjacent to roadway – see attached.
3. Number of houses or businesses – 0
4. The estimated cost to maintain – This road is a gravel road that is approximately 0.1 miles. In the last four years, the Jury has spent \$524.77 on this road.
5. Any other matters as may be requested by the committee –
This road combined with Tree Lane appears to have 1 landowner and 1 house. Branch Creek Road appears to have one landowner and no houses and it accesses Tree Lane.






Disclaimer:

This map has been developed from the best available sources. No guarantee of accuracy is granted, nor is any responsibility for reliance thereon assumed. The parcel lines shown are considered a graphical representation of the actual boundaries. The Assessor's office is in no way responsible for or liable for any misrepresentation or re-use of this map. Distribution of this map is intended for information purposes and should not be considered authoritative for engineering, legal and other site-specific uses.

Jackson Parish Assessor's Office

Glen Kirkland, PLS, CLA
Assessor for Jackson Parish



ASSESSMENTS
JACKSON PARISH ROADS
PARISH
TOWNSHIP/RANGE
SECTIONS
QUARTER SECTIONS
QTR, QTR SECTIONS
SUBDIVISIONS

LA - W698193
10/22/2020
279873
55308

You Done?
Mike Breen's
CAR WASH & LUBE
Wash & Detail

TREE
↖

Report for: Tree Lane
Reference to: Revocation of Public Road Policy

Necessary References/Attachments:

1. Color printout from the tax assessor – see attached.
2. Tax assessment for each landowner adjacent to roadway – see attached.
3. Number of houses or businesses – 1
4. The estimated cost to maintain – This road is a gravel road that is approximately 0.1 miles. In the last four years, the Jury has spent \$287.10 on this road.
5. Any other matters as may be requested by the committee –
This road is a one house one landowner road.





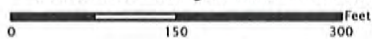
Disclaimer:

This map has been developed from the best available sources. No guarantee of accuracy is granted, nor is any responsibility for reliance thereon assumed. The parcel lines shown are considered a graphical representation of the actual boundaries. The Assessor's office is in no way responsible for or liable for any misrepresentation or re-use of this map. Distribution of this map is intended for information purposes and should not be considered authoritative for engineering, legal and other site-specific uses.

Jackson Parish Assessor's Office

Glen Kirkland, PLS, CLA

Assessor for Jackson Parish



ASSESSMENTS
JACKSON PARISH ROADS
PARISH
TOWNSHIP/RANGE
SECTIONS
QUARTERSECTIONS
QTR_QTRSECTIONS
SUBDIVISIONS



Report for: Bill Cole Loop
Reference to: Revocation of Public Road Policy

Necessary References/Attachments:

1. Color printout from the tax assessor – see attached.
2. Tax assessment for each landowner adjacent to roadway – see attached.
3. Number of houses or businesses – 0. However, it is the only access to Jade Road.
4. The estimated cost to maintain – It is a gravel road that is 0.3 miles long. Over the last four years, the Jury has spent \$16,341.67 on this road.
5. Any other matters as may be requested by the committee –
This road was requested to be taken out of the system by the only landowner, John McCarty. However, this road is the only access to Jade Road. If Jade Road is to remain in the system, then the northern part of Bill Cole Loop will need to remain in the system.






Disclaimer:

This map has been developed from the best available sources. No guarantee of accuracy is granted, nor is any responsibility for reliance thereon assumed. The parcel lines shown are considered a graphical representation of the actual boundaries. The Assessor's office is in no way responsible for or liable for any misrepresentation or re-use of this map. Distribution of this map is intended for information purposes and should not be considered authoritative for engineering, legal and other site-specific uses.

Jackson Parish Assessor's Office

Glen Kirkland, PLS, CLA
Assessor for Jackson Parish



ASSESSMENTS
JACKSON PARISH ROADS
PARISH
TOWNSHIP/RANGE
SECTIONS
QUARTER SECTIONS



Report for: Jade Road

Reference to: Revocation of Public Road Policy

Necessary References/Attachments:

1. Color printout from the tax assessor – see attached.
2. Tax assessment for each landowner adjacent to roadway – see attached.
3. Number of houses or businesses – 3
4. The estimated cost to maintain – This road is a gravel road that is approximately 0.3 miles long. In the last four years, the Jury has spent \$702.12 on this road.
5. Any other matters as may be requested by the committee –
Jade Road accesses off the north end of Bill Cole Road. It has three homes and at least 3 landowners. It also accesses several lots past the roadway. The road should end where it presently ends.



JADE



Disclaimer:

This map has been developed from the best available sources. No guarantee of accuracy is granted, nor is any responsibility for reliance thereon assumed. The parcel lines shown are considered a graphical representation of the actual boundaries. The Assessor's office is in no way responsible for or liable for any misrepresentation or re-use of this map. Distribution of this map is intended for information purposes and should not be considered authoritative for engineering, legal and other site-specific uses.

Jackson Parish Assessor's Office

Glen Kirkland, PLS, CLA
Assessor for Jackson Parish



ASSESSMENTS
JACKSON PARISH ROADS
PARISH
TOWNSHIP/RANGE
SECTIONS
QUARTERSECTIONS

