



Harrisburg City Council Agenda
October 22, 2024
6:30 PM

Mayor: Robert Duncan
Council President: Mike Caughey
Councilors: Kimberly Downey, Robert Boese, Randy Klemm, Charlotte Thomas,
Cindy Knox and Youth Advisor Taylor Tatum
Meeting Location: Harrisburg Municipal Center Located at 354 Smith St

PUBLIC NOTICES:

1. *This meeting is open to the public and will be tape-recorded.*
2. *Copies of the Staff Reports or other written documents relating to each item on the agenda are on file in the office of the City Recorder and are available for public inspection.*
3. *All matters on the Consent Agenda are considered routine and will be enacted by one motion. Any member of the public can request that a matter be removed from the Consent Agenda for discussion. It will then be discussed under the "Other" part of the meeting schedule.*
4. *The City Hall Council Chambers are handicapped accessible. Persons with disabilities wishing accommodations, including assisted listening devices and sign language assistance are requested to contact City Hall at 541-995-6655, at least 48 hours prior to the meeting date. If a meeting is held with less than 48 hours' notice, reasonable effort shall be made to have an interpreter present. The requirement for an interpreter does not apply to an emergency meeting. ORS 192.630(5)*
5. *Persons contacting the City for information requiring accessibility for deaf, hard of hearing, or speech-impaired persons, can use TTY 711; call 1-800-735-1232, or for Spanish voice TTY, call 1-800-735-3896.*
6. *The City of Harrisburg does not discriminate against individuals with disabilities, and is an equal opportunity provider.*
7. *For information regarding items of discussion on this agenda, please contact City Recorder Lori Ross, at 541-995-6655*
8. *Masks are not required currently. The City asks that anyone running a fever, having an active cough or other respiratory issues, not to attend this meeting.*
9. *If you wish to testify, and are unable to attend due to health concerns, please contact the City Recorder to be placed on a Conference Call list during the meeting.*

CALL TO ORDER AND ROLL CALL by Mayor, Robert Duncan

CONCERNED CITIZEN(S) IN THE AUDIENCE. (Please limit presentation to two minutes per issue.)

LCSO REPORT

- 1. THE MATTER OF MEETING WITH A MEMBER REPRESENTATIVE FROM LCSO IF ONE IS AVAILABLE**

STAFF REPORT:

Exhibit A: LCSO City Report for September 2024

ACTION: DISCUSSION ONLY

COBURG POLICE TRAFFIC ENFORCEMENT REPORT

- 2. THE MATTER OF MEETING WITH A MEMBER REPRESENTATIVE FROM THE COBURG POLICE DEPARTMENT IF ONE IS AVAILABLE**

STAFF REPORT:

Exhibit A: Coburg 2024 3rd Quarter Stats Report

ACTION: DISCUSSION ONLY

NEW BUSINESS

- 3. THE MATTER OF REVIEWING THE 2024 3RD QUARTER CRIME RESULTS FOR THE CITY OF HARRISBURG**

STAFF REPORT:

Exhibit A: Harrisburg Crime Comparison 3rd Qtr.

Exhibit B: LCSO Contract Cities Report for 3rd Qtr.

ACTION: NO ACTION. INFORMATION ONLY

- 4. THE MATTER OF DISCUSSION WITH SMALL MUNICIPALITY ADVOCACY COALITION (SMAC) LOBBYIST SEAN TATE, OF TATE PUBLIC AFFAIRS**

STAFF REPORT:

Exhibits: None

ACTION: TBD

5. THE MATTER OF REVIEWING A PERMIT FOR THE 2024 LIGHT PARADE

STAFF REPORT:

Exhibit A: Harrisburg Parade Permit Application

Exhibit B: Insurance Form (To be Updated)

ACTION: MOTION TO APPROVE THE 2024 LIGHT PARADE PERMIT, SUBJECT TO THE CONDITIONS OF APPROVAL

OTHER ITEMS

ADJOURN



LINN COUNTY SHERIFF'S OFFICE

Michelle Duncan, Sheriff
1115 S.E. Jackson Street, Albany, OR 97322
Albany, OR. 97322
Phone: 541-967-3950
www.linnsheriff.org

2024

MONTHLY REPORT TO THE CITY OF HARRISBURG FROM THE LINN COUNTY SHERIFF'S OFFICE

FOR THE MONTH OF: SEPTEMBER

| | |
|---|------------|
| TRAFFIC CITATIONS: ----- | 11 |
| TRAFFIC WARNINGS: ----- | 17 |
| TRAFFIC CRASHES: ----- | 0 |
| ARRESTS MADE: ----- | 5 |
| COMPLAINTS/INCIDENTS INVESTIGATED: ----- | 204 |

**TOTAL HOURS SPENT: HARRISBURG
286.5 hours**

CONTRACT HOURS= 275 HOURS

**Michelle Duncan,
Sheriff, Linn County**

By: Sgt. Steven Frambes



**MONTHLY BULLETIN OF DISPATCHED
CALLS AND CASES
FOR CONTRACT CITIES**

1.

This Report Encompasses: 9/ 1/24 to 9/30/24

Total Incidents This Month: **204**

| Incident Information: | Description |
|---|---|
| <p>CAD# 2024174413 TIME: 9/1/2024 1:28:55PM CASE# CAD Only HBRG CAD CALL COMPLETE</p> | <p>TRESPASS Reported at Block of 100 S 1ST ST HBRG</p> <hr/> <p>Deputy discussed issues about a person knocking on a resident's door with the resident.</p> |
| <p>CAD# 2024174511 TIME: 9/1/2024 4:10:09PM CASE# CAD Only HBRG CAD CALL COMPLETE</p> | <p>LITTERING VIOLATION Reported at Block of 100 N 1ST ST HBRG</p> <hr/> <p>Deputy investigated littering complaint.</p> |
| <p>CAD# 2024174577 TIME: 9/1/2024 5:51:20PM CASE# CAD Only HBRG CAD CALL COMPLETE</p> | <p>MISSING PERSONS Reported at Block of 700 PRICEBORO DR HBRG</p> <hr/> <p>A lost child was returned home to her parents.</p> |
| <p>CAD# 2024174596 TIME: 9/1/2024 6:28:00PM CASE# CAD Only HBRG CAD CALL COMPLETE</p> | <p>WELFARE CHECK Reported at Block of 800 ERICA WAY HBRG</p> <hr/> <p>Welfare check done on a male.</p> |
| <p>CAD# 2024174631 TIME: 9/1/2024 7:29:54PM CASE# CAD Only HBRG EXTRA PATROL</p> | <p>EXTRA PATROL Reported at Block of 300 SOMMERVILLE AVE HBRG</p> <hr/> |

Incident Information:**Description**

1.

CAD# 2024174668
TIME: 9/1/2024 8:49:59PM
CASE# CAD Only
HBRG
CAD CALL COMPLETE

WELFARE CHECK Reported at Block of 400 N 7TH ST HBRG

Attempted contact at a residence after receiving a vague complaint from a friend claiming the resident may want help. Neither the caller or the resident would answer the phone or door.

CAD# 2024174901
TIME: 9/2/2024 8:50:40AM
CASE# CAD Only
HBRG
CAD CALL COMPLETE

PARK PATROL Reported at Block of 300 SOMMERVILLE AVE HBRG

Deputy patrolled Eagle Park

CAD# 2024174942
TIME: 9/2/2024 10:25:37AM
CASE# CAD Only
HBRG
CAD CALL COMPLETE

JUVENILE COMPLAINT Reported at Block of 800 SOMMERVILLE LOOP HBRG

Deputy responded to a juvenile complaint. Nothing found.

CAD# 2024174957
TIME: 9/2/2024 10:50:55AM
CASE# CAD Only
HBRG
CAD CALL COMPLETE

FOLLOW UP Reported at Block of 100 N 1ST ST HBRG

Deputy conducted follow up.

CAD# 2024175020
TIME: 9/2/2024 12:28:07PM
CASE# CAD Only
HBRG
CAD CALL COMPLETE

DISTURBANCE Reported at Block of 500 N 7TH ST HBRG

Deputy responded to a 911 hangup call. No crimes.

CAD# 2024175027
TIME: 9/2/2024 12:40:46PM
CASE# CAD Only
HBRG
CAD CALL COMPLETE

TRAFFIC COMPLAINT Reported at Block of 300 S 1ST ST HBRG

Deputy responded to a report of a traffic complaint.

Incident Information:**Description**

1.

CAD# 2024175032
 TIME: 9/2/2024 12:50:15PM
 CASE# 2403787
 HBRG
 REPORT TAKEN

REPORT PENDING. Original Call Type: OD INGESTION POISONING Reported At Block Of 600 N 3RD ST Occurred between 1250 hours on 9/2/2024 and 1250 hours on 9/2/2024 .

Deputies assisted the Harrisburg Fire Department with a medical call.

CAD# 2024175080
 TIME: 9/2/2024 2:14:55PM
 CASE# CAD Only
 HBRG
 CAD CALL COMPLETE

EXTRA PATROL Reported at Block of 300 SOMMERVILLE AVE HBRG

Deputy observed young adults trespassing on railroad tracks. Verbal warning issued.

CAD# 2024175130
 TIME: 9/2/2024 3:14:57PM
 CASE# CAD Only
 HBRG
 CAD CALL COMPLETE

ABANDON VEHICLE Reported at Block of 800 S 2ND ST HBRG

Individuals left an abandoned boat in the pond

CAD# 2024175158
 TIME: 9/2/2024 4:22:17PM
 CASE# CAD Only
 HBRG
 CAD CALL COMPLETE

TRAFFIC COMPLAINT Reported at Block of 700 N 9TH ST HBRG

Deputy responded to a traffic complaint where there was a verbal altercation . All parties were talked to.

CAD# 2024175178
 TIME: 9/2/2024 5:04:36PM
 CASE# CAD Only
 HBRG
 CAD CALL COMPLETE

CHILD ABUSE REPORT Reported at Block of 800 S 9TH ST HBRG

Deputies answered questions related to possible child abuse.

CAD# 2024175474
 TIME: 9/3/2024 5:36:14AM
 CASE# CAD Only
 HBRG
 CAD CALL COMPLETE

DHS 307 REFERRAL Reported at Block of 800 S 9TH ST HBRG

DHS Cross report. Non criminal.

Incident Information:**Description**

1.

CAD# 2024175475
 TIME: 9/3/2024 5:36:37AM
 CASE# CAD Only
 HBRG
 CAD CALL COMPLETE

DHS 307 REFERRAL Reported at Block of 800 S 9TH ST HBRG

DHS Cross report. Non criminal.

CAD# 2024175568
 TIME: 9/3/2024 9:07:10AM
 CASE# CAD Only
 HBRG
 CAD CALL COMPLETE

INFORMATION ONLY REPORT Reported at Block of 100 N 1ST ST HBRG

Deputy speaks to caller with concerns about tenants rights

CAD# 2024176439
 TIME: 9/4/2024 12:32:42PM
 CASE# CAD Only
 HBRG
 CAD CALL COMPLETE

ARMED DISTURBANCE Reported at Block of 300 N 3RD ST HBRG

Deputy responded to a report of armed disturbance and learned it was a misunderstanding.

CAD# 2024176527
 TIME: 9/4/2024 2:38:00PM
 CASE# CAD Only
 HBRG
 UNFOUNDED

ANIMAL COMPLAINT Reported at Block of 800 BURTON ST HBRG

call of possible neglect. dog was very old but in decent condition for its age. Spoke with the vet who is treating the dog and he did not believe the dog was being neglected.

CAD# 2024176634
 TIME: 9/4/2024 4:26:01PM
 CASE# CAD Only
 HBRG
 CAD CALL COMPLETE

CIVIL DISPUTE REPORT Reported at Block of 100 SMITH ST HBRG

Deputy spoke with citizen about civil situation

CAD# 2024177111
 TIME: 9/5/2024 10:17:03AM
 CASE# CAD Only
 HBRG
 LC MENTAL HEALTH

WELFARE CHECK Reported at Block of 300 N 10TH ST HBRG

Deputy conducted welfare check

Incident Information:**Description**

1.

CAD# 2024177440
TIME: 9/5/2024 5:32:48PM
CASE# CAD Only
HBRG
CAD CALL COMPLETE

SUSPICIOUS CIRCUMSTANCE Reported at Block of 800 SOMMERVILLE LOOP HBRG

A juvenile complaint was addressed involving two 12 yoa`s and one party was told to stay away from the other.

CAD# 2024177526
TIME: 9/5/2024 8:31:12PM
CASE# CAD Only
HBRG

LOST DOG Reported at Block of 500 S 5TH ST HBRG

No Public Narrative.

CAD# 2024177571
TIME: 9/5/2024 10:20:13PM
CASE# CAD Only
HBRG
CAD CALL COMPLETE

EXTRA PATROL Reported at Block of 300 SOMMERVILLE AVE HBRG

CAD# 2024177900
TIME: 9/6/2024 11:42:32AM
CASE# CAD Only
HBRG
CAD CALL COMPLETE

WELFARE CHECK Reported at Block of 1000 DIAMOND HILL DR HBRG

Deputy conducts a welfare check and everyone involved appeared to be okay.

CAD# 2024177944
TIME: 9/6/2024 12:39:02PM
CASE# CAD Only
HBRG

911 HANG UP CALL Reported at Block of 400 LASALLE ST HBRG

No Public Narrative.

CAD# 2024178151
TIME: 9/6/2024 4:04:47PM
CASE# CAD Only
HBRG

POCKET DIAL LCSO AND CRCC Reported at Block of 600 RILEY WAY HBRG

Child called LCSO

Incident Information:**Description**

1.

CAD# 2024178258
TIME: 9/6/2024 6:57:59PM
CASE# CAD Only
HBRG

WELFARE CHECK Reported at Block of 300 SMITH ST HBRG

An intoxicated male fell and hit his head. His wife came and picked him up.

CAD# 2024178260
TIME: 9/6/2024 6:59:20PM
CASE# CAD Only
HBRG

911 HANG UP CALL Reported at Block of 300 SOMMERVILLE AVE HBRG

Unknown reason for dial

CAD# 2024178329
TIME: 9/6/2024 8:48:16PM
CASE# CAD Only
HBRG

JUVENILE COMPLAINT Reported at Block of 400 S 9TH ST HBRG

Caller reported dispute between juveniles.

CAD CALL COMPLETE

CAD# 2024178474
TIME: 9/7/2024 1:53:40AM
CASE# CAD Only
HBRG

911 HANG UP CALL Reported at Block of 400 LASALLE ST HBRG

Recurring phone issues at location

CAD CALL COMPLETE

CAD# 2024178624
TIME: 9/7/2024 11:03:45AM
CASE# CAD Only
HBRG

FOLLOW UP Reported at Block of 900 S 2ND ST/SOMMERVILLE AVE HBRG

Deputy conducted follow up.

CAD CALL COMPLETE

CAD# 2024178810
TIME: 9/7/2024 4:34:45PM
CASE# CAD Only
HBRG

PARK PATROL Reported at Block of 300 SOMMERVILLE AVE HBRG

Deputy patrolled Eagle Park.

CAD CALL COMPLETE

Incident Information:**Description**

1.

CAD# 2024179207
TIME: 9/8/2024 7:11:37AM
CASE# CAD Only
HBRG
CAD CALL COMPLETE

EXTRA PATROL Reported at Block of 800 S 8TH PL HBRG

Deputy speaks to concerned home owner requesting extra patrol.

CAD# 2024179315
TIME: 9/8/2024 11:42:10AM
CASE# CAD Only
HBRG

POCKET DIAL LCSO AND CRCC Reported at Block of 600 DEMPSEY ST HBRG

Pocket dial

CAD# 2024179496
TIME: 9/8/2024 4:41:03PM
CASE# CAD Only
HBRG
CAD CALL COMPLETE

THREATS Reported at Block of 600 N 8TH ST HBRG

Deputy speaks to caller regarding a male making a threat and trespassing him.

CAD# 2024179508
TIME: 9/8/2024 5:03:25PM
CASE# CAD Only
HBRG
CAD CALL COMPLETE

SUSPICIOUS CIRCUMSTANCE Reported at Block of 400 SMITH ST HBRG

Deputy speaks to male about a civil issue and provides him a courtesy ride.

CAD# 2024179796
TIME: 9/9/2024 3:10:11AM
CASE# CAD Only
HBRG

911 HANG UP CALL Reported at Block of 400 LASALLE ST HBRG

No Public Narrative.

CAD# 2024179939
TIME: 9/9/2024 9:05:21AM
CASE# CAD Only
HBRG

911 HANG UP CALL Reported at Block of 400 LASALLE ST HBRG

No Public Narrative.

Incident Information:**Description**

1.

CAD# 2024180065
TIME: 9/9/2024 12:26:13PM
CASE# CAD Only
HBRG
CALL TRANSFERRED TO OTI

TRANSFER 911 INFO - LAW CALL Reported at Block of 800 S 3RD ST HBRG

CAD# 2024180268
TIME: 9/9/2024 4:31:22PM
CASE# CAD Only
HBRG
CAD CALL COMPLETE

911 HANG UP CALL Reported at Block of 1000 S 6TH ST HBRG

Deputies responded to a 911 Hang Up Call.

CAD# 2024180290
TIME: 9/9/2024 4:57:31PM
CASE# CAD Only
HBRG

911 HANG UP CALL Reported at Block of 700 TERRITORIAL ST HBRG

No Public Narrative.

CAD# 2024180312
TIME: 9/9/2024 5:25:53PM
CASE# CAD Only
HBRG
CALL TRANSFERRED TO OTI

911 HANG UP CALL Reported at Block of 800 W LADINO PL HBRG

No Public Narrative.

CAD# 2024180324
TIME: 9/9/2024 5:43:28PM
CASE# CAD Only
HBRG

911 HANG UP CALL Reported at Block of 800 UMPQUA ST HBRG

No Public Narrative.

CAD# 2024180350
TIME: 9/9/2024 6:24:57PM
CASE# CAD Only
HBRG
CAD CALL COMPLETE

DOMESTIC DISTURBANCE Reported at Block of 600 N 9TH ST HBRG

Welfare check on child

Incident Information:**Description**

1.

CAD# 2024180364
TIME: 9/9/2024 6:47:32PM
CASE# CAD Only
HBRG
CAD CALL COMPLETE

TRESPASS Reported at Block of 400 PEORIA RD HBRG

Caller wanted to pass on info on transients he believes are still frequenting the area.

CAD# 2024180417
TIME: 9/9/2024 8:47:08PM
CASE# CAD Only
HBRG
CAD CALL COMPLETE

EXTRA PATROL Reported at Block of 400 S 9TH ST HBRG

CAD# 2024180752
TIME: 9/10/2024 10:56:30AM
CASE# CAD Only
HBRG
CAD CALL COMPLETE

ILLEGAL CAMPING Reported at Block of 400 PEORIA RD HBRG

Deputy addressed trespassing concern

CAD# 2024181088
TIME: 9/10/2024 7:33:33PM
CASE# CAD Only
HBRG
CAD CALL COMPLETE

TRAFFIC COMPLAINT Reported at Block of 300 SOMMERVILLE AVE HBRG

Deputies responded to a traffic complaint.

CAD# 2024181361
TIME: 9/11/2024 8:41:20AM
CASE# CAD Only
HBRG
CAD CALL COMPLETE

FOLLOW UP Reported at Block of 100 SMITH ST HBRG

Follow up to obtain video surveillance

CAD# 2024181381
TIME: 9/11/2024 9:19:50AM
CASE# CAD Only
HBRG
CAD CALL COMPLETE

ASSIST OTHER AGENCY Reported at Block of 200 MOORE ST/S 3RD ST HBRG

Deputies responded to assist Harrisburg Fire with a vehicle fire.

Incident Information:**Description**

1.

CAD# 2024181459
 TIME: 9/11/2024 11:06:47AM
 CASE# CAD Only
 HBRG
 WARNING DUUI

TRAFFIC STOP Reported at Block of 700 SOMMERVILLE LOOP/S 6TH ST HBRG

Driver warned for a moving violation.

CAD# 2024181502
 TIME: 9/11/2024 12:04:23PM
 CASE# CAD Only
 HBRG
 WARNING MOVING VIOLATIC

TRAFFIC STOP Reported at Block of 700 SOMMERVILLE LOOP/S 6TH ST HBRG

Driver warned for moving violation.

CAD# 2024181512
 TIME: 9/11/2024 12:16:18PM
 CASE# 2403912
 HBRG
 REPORT TAKEN

Report Filed. STRANGULATION - FEL Reported At Block Of 600 SMITH ST Occurred between 1800 hours on 9/10/2024 and 1216 hours on 9/11/2024 . Reported: 9/11/2024

Deputy responded to a report involving juveniles.

CAD# 2024181513
 TIME: 9/11/2024 12:16:44PM
 CASE# CAD Only
 HBRG
 CITATION ISSUED

TRAFFIC STOP Reported at Block of 1100 S 6TH ST HBRG

Corey Buystedt, 28, of Eugene was cited for failure to renew his vehicle registration.

CAD# 2024181540
 TIME: 9/11/2024 12:57:11PM
 CASE# CAD Only
 HBRG
 CITATION ISSUED

TRAFFIC STOP Reported at Block of 200 TERRITORIAL ST/N 3RD ST HBRG

Aaron Krost, 33, of Harrisburg was issued citations for failing to renew his vehicle registration and for not wearing a seat belt.

CAD# 2024181701
 TIME: 9/11/2024 5:12:21PM
 CASE# CAD Only
 HBRG
 CAD CALL COMPLETE

FOLLOW UP Reported at Block of 600 SMITH ST HBRG

Deputy conducted follow up.

Incident Information:**Description**

1.

CAD# 2024181717
 TIME: 9/11/2024 5:36:56PM
 CASE# CAD Only
 HBRG
 CAD CALL COMPLETE

SUSPICIOUS CIRCUMSTANCE Reported at Block of 400 LASALLE ST HBRG

Deputy responded to a 911 hangup call. No emergency located.

CAD# 2024181744
 TIME: 9/11/2024 6:18:12PM
 CASE# CAD Only
 HBRG
 CAD CALL COMPLETE

JUVENILE COMPLAINT Reported at Block of 500 SMITH ST HBRG

Deputies answered questions regarding train crossings.

CAD# 2024181969
 TIME: 9/12/2024 1:54:56AM
 CASE# CAD Only
 HBRG
 CAD CALL COMPLETE

DHS 307 REFERRAL Reported at Block of 800 SOMMERVILLE LOOP HBRG

LCSO received a DHS cross report of an incident already under investigation.

CAD# 2024181972
 TIME: 9/12/2024 2:00:17AM
 CASE# CAD Only
 HBRG
 CAD CALL COMPLETE

DHS 307 REFERRAL Reported at Block of 800 SOMMERVILLE LOOP HBRG

LCSO received a DHS cross report of an incident already under investigation.

CAD# 2024182035
 TIME: 9/12/2024 6:54:32AM
 CASE# CAD Only
 HBRG
 CAD CALL COMPLETE

ASSIST OTHER AGENCY Reported at Block of 500 N 7TH ST HBRG

Deputy responded to an AOA for Lane County Sheriff's Office who was looking for a wanted person.

CAD# 2024182125
 TIME: 9/12/2024 9:22:28AM
 CASE# CAD Only
 HBRG
 HARRISBURG

EXTRA PATROL Reported at Block of 1000 SOMMERVILLE LOOP HBRG

Deputy spoke with contractor regarding extra patrol in the area at night.

Incident Information:

Description

1.

CAD# 2024182218
TIME: 9/12/2024 11:58:31AM
CASE# CAD Only
HBRG
CAD CALL COMPLETE

FOLLOW UP Reported at Block of 100 SMITH ST HBRG

Deputy conducted follow up.

CAD# 2024182236
TIME: 9/12/2024 12:36:46PM
CASE# CAD Only
HBRG
CAD CALL COMPLETE

FOLLOW UP Reported at Block of 800 SOMMERVILLE LOOP HBRG

Deputy conducted follow up

CAD# 2024182386
TIME: 9/12/2024 3:43:07PM
CASE# CAD Only
HBRG
CAD CALL COMPLETE

THREATS Reported at Block of 600 N 8TH ST HBRG

Deputy investigated social media threat.

CAD# 2024182415
TIME: 9/12/2024 4:31:10PM
CASE# CAD Only
HBRG
CAD CALL COMPLETE

DHS 307 REFERRAL Reported at Block of 300 MOORE ST HBRG

DHS Cross Report. Non criminal.

CAD# 2024182634
TIME: 9/12/2024 10:08:38PM
CASE# CAD Only
HBRG
CAD CALL COMPLETE

DHS 307 REFERRAL Reported at Block of 300 N 6TH ST HBRG

DHS Cross Report. Non criminal.

CAD# 2024182650
TIME: 9/12/2024 10:33:44PM
CASE# CAD Only
HBRG
CAD CALL COMPLETE

ALARM LAW ONLY Reported at Block of 200 SMITH ST HBRG

Deputies checked a commercial alarm.

Incident Information:**Description**

1.

CAD# 2024182929
TIME: 9/13/2024 10:37:45AM
CASE# CAD Only
HBRG
CAD CALL COMPLETE

FOUND PERSON Reported at Block of 100 SMITH ST HBRG

Deputy was advised of a missing person who had been found person. This person was returned to family members before the deputy's arrival

CAD# 2024183017
TIME: 9/13/2024 12:36:32PM
CASE# CAD Only
HBRG
CAD CALL COMPLETE

BURGLARY Reported at Block of 100 MONROE ST HBRG

Deputies responded to a burglary and contacted an individual who had used a vacant garage to dry their items. The owner did not want to pursue charges against the suspect.

CAD# 2024183063
TIME: 9/13/2024 1:31:19PM
CASE# CAD Only
HBRG
CAD CALL COMPLETE

TRESPASS Reported at Block of 400 PEORIA RD HBRG

Deputy checked park for reported illegal camp. None were found

CAD# 2024183191
TIME: 9/13/2024 4:00:28PM
CASE# CAD Only
HBRG
CAD CALL COMPLETE

WELFARE CHECK Reported at Block of 100 S 2ND ST HBRG

Deputy conducted welfare check.

CAD# 2024183270
TIME: 9/13/2024 5:55:15PM
CASE# CAD Only
HBRG

POCKET DIAL LCSO AND CRCC Reported at Block of 800 UMPQUA ST HBRG

No Public Narrative.

CAD# 2024183357
TIME: 9/13/2024 8:32:31PM
CASE# CAD Only
HBRG
CAD CALL COMPLETE

WELFARE CHECK Reported at Block of 900 LASALLE ST HBRG

Deputy checked welfare of a male. Male was in good health and needed no assistance.

Incident Information:**Description**

1.

CAD# 2024183404
 TIME: 9/13/2024 10:05:13PM
 CASE# CAD Only
 HBRG
 CAD CALL COMPLETE

EXTRA PATROL Reported at Block of 300 SOMMERVILLE AVE HBRG

Deputy patrolled Eagle Park.

CAD# 2024183585
 TIME: 9/14/2024 8:21:04AM
 CASE# 2403950
 HBRG
 REPORT TAKEN

Report Filed. CRIMINAL MISCHIEF 2 - CRIME DAMAGE Reported At Block Of 1000 S 11TH ST Occurred between 1800 hours on 9/13/2024 and 0800 hours on 9/14/2024 . Reported:

Deputy investigated and attempted vehicle theft. Caller left an ATV in a field and it had moved 50 yards

CAD# 2024184167
 TIME: 9/14/2024 11:19:24PM
 CASE# CAD Only
 HBRG
 CAD CALL COMPLETE

ALARM LAW ONLY Reported at Block of 200 N 3RD ST HBRG

Deputies responded to an alarm call. All secure.

CAD# 2024184271
 TIME: 9/15/2024 4:21:42AM
 CASE# CAD Only
 HBRG
 WARNING EQUIPMENT VIOL

TRAFFIC STOP Reported at Block of 300 S 3RD ST HBRG

Operator warned for operating a vehicle without required lights.

CAD# 2024184511
 TIME: 9/15/2024 2:32:28PM
 CASE# CAD Only
 HBRG

911 HANG UP CALL Reported at Block of 400 LASALLE ST HBRG

No Public Narrative.

CAD# 2024184756
 TIME: 9/15/2024 10:56:07PM
 CASE# CAD Only
 HBRG
 CAD CALL COMPLETE

SUSPICIOUS VEHICLE Reported at Block of 800 S 2ND ST HBRG

Contacted suspicious female. She was looking for worms for fishing...

Incident Information:**Description**

1.

CAD# 2024184762
TIME: 9/15/2024 11:04:30PM
CASE# CAD Only
HBRG
EXTRA PATROL

EXTRA PATROL Reported at Block of 300 SOMMERVILLE AVE HBRG

Male was found sleeping in the park after hours and was asked to move on.

CAD# 2024184926
TIME: 9/16/2024 9:18:01AM
CASE# CAD Only
HBRG

POCKET DIAL LCSO AND CRCC Reported at Block of 200 MONROE ST HBRG

No Public Narrative.

CAD# 2024185021
TIME: 9/16/2024 11:21:57AM
CASE# CAD Only
HBRG
CAD CALL COMPLETE

SUSPICIOUS CIRCUMSTANCE Reported at Block of 800 S 8TH PL HBRG

Deputies answered questions regarding door to door sales.

CAD# 2024185226
TIME: 9/16/2024 3:55:44PM
CASE# CAD Only
HBRG

911 HANG UP CALL Reported at Block of 900 AZALEA DR HBRG

Male contacted and advised it was an accidental dial

CAD# 2024185360
TIME: 9/16/2024 7:51:14PM
CASE# CAD Only
HBRG
CAD CALL COMPLETE

ASSIST OTHER AGENCY Reported at Block of 900 TERRITORIAL ST HBRG

Deputy responded to assist Harrisburg Fire.

CAD# 2024185417
TIME: 9/16/2024 9:15:11PM
CASE# CAD Only
HBRG
CAD CALL COMPLETE

PARK PATROL Reported at Block of 300 SOMMERVILLE AVE HBRG

Deputy patrolled Eagle Park.

Incident Information:**Description**

1.

CAD# 2024185444
 TIME: 9/16/2024 9:51:03PM
 CASE# CAD Only
 HBRG
 CAD CALL COMPLETE

EXTRA PATROL Reported at Block of 500 SMITH ST HBRG

Deputy patrolled the area around Harrisburg Skate Park on foot.

CAD# 2024185482
 TIME: 9/16/2024 11:11:08PM
 CASE# CAD Only
 HBRG
 CAD CALL COMPLETE

DHS 307 REFERRAL Reported at Block of 300 N 6TH ST HBRG

A DHS Cross-Report documented concerns that have either already been investigated or are best handled by DHS at this time.

CAD# 2024185522
 TIME: 9/17/2024 2:44:11AM
 CASE# CAD Only
 HBRG
 CAD CALL COMPLETE

SUSPICIOUS PERSON Reported at Block of 100 S 2ND ST HBRG

Deputy spoke with a suspicious person outside of The Voo. Nothing suspicious was found.

CAD# 2024185577
 TIME: 9/17/2024 6:49:43AM
 CASE# CAD Only
 HBRG
 CAD CALL COMPLETE

ALARM LAW ONLY Reported at Block of 200 N 3RD ST HBRG

Deputies responded to a commercial building alarm.

CAD# 2024185677
 TIME: 9/17/2024 9:34:31AM
 CASE# CAD Only
 HBRG
 CAD CALL COMPLETE

TRESPASS Reported at Block of 100 SMITH ST HBRG

Deputies searched for possible trespassers.

CAD# 2024186125
 TIME: 9/17/2024 8:58:04PM
 CASE# CAD Only
 HBRG
 CAD CALL COMPLETE

EXTRA PATROL Reported at Block of 100 S 2ND ST/SMITH ST HBRG

Deputies patrolled the area due to transient activity on private property.

Incident Information:**Description**

1.

CAD# 2024186154
 TIME: 9/17/2024 9:47:58PM
 CASE# CAD Only
 HBRG
 CAD CALL COMPLETE

PARK PATROL Reported at Block of 300 SOMMERVILLE AVE HBRG

Deputy patrolled Eagle Park.

CAD# 2024186163
 TIME: 9/17/2024 10:19:53PM
 CASE# CAD Only
 HBRG
 CAD CALL COMPLETE

DHS 307 REFERRAL Reported at Block of 1100 S 6TH ST HBRG

DHS Cross Report regarding an incident that is already being investigated.

CAD# 2024186175
 TIME: 9/17/2024 10:45:38PM
 CASE# CAD Only
 HBRG
 CAD CALL COMPLETE

DHS 307 REFERRAL Reported at Block of 800 SOMMERVILLE LOOP HBRG

DHS Cross Report regarding an incident that is already being investigated.

CAD# 2024186186
 TIME: 9/17/2024 11:09:10PM
 CASE# CAD Only
 HBRG
 CAD CALL COMPLETE

DHS 307 REFERRAL Reported at Block of 800 SOMMERVILLE LOOP HBRG

DHS Cross Report regarding an incident that is already being investigated.

CAD# 2024186232
 TIME: 9/18/2024 1:07:41AM
 CASE# CAD Only
 HBRG
 CAD CALL COMPLETE

FOLLOW UP Reported at Block of 200 N 3RD ST HBRG

Deputy conducted follow up.

CAD# 2024186501
 TIME: 9/18/2024 12:02:51PM
 CASE# CAD Only
 HBRG
 CAD CALL COMPLETE

THREATS Reported at Block of 400 S 9TH ST HBRG

Deputy responded to reported school threat. Threat was not toward any school in Oregon and was directed toward schools in California.

Incident Information:**Description**

1.

CAD# 2024186599
 TIME: 9/18/2024 2:38:48PM
 CASE# CAD Only
 HBRG
 CAD CALL COMPLETE

MENTAL HEALTH Reported at Block of 800 S 6TH ST HBRG

Deputy responded to mental health call. Individual refused any offered resources.

CAD# 2024186654
 TIME: 9/18/2024 3:48:38PM
 CASE# CAD Only
 HBRG
 CAD CALL COMPLETE

EXTRA PATROL Reported at Block of 300 SOMMERVILLE AVE HBRG

Deputy patrolled Eagle Park.

CAD# 2024186733
 TIME: 9/18/2024 5:41:55PM
 CASE# CAD Only
 HBRG

POCKET DIAL LCSO AND CRCC Reported at Block of 400 TERRITORIAL ST HBRG

No Public Narrative.

CAD# 2024187012
 TIME: 9/19/2024 7:42:54AM
 CASE# CAD Only
 HBRG
 CAD CALL COMPLETE

ALARM LAW ONLY Reported at Block of 200 SMITH ST HBRG

Deputy responded to accidental alarm activation.

CAD# 2024187052
 TIME: 9/19/2024 8:55:15AM
 CASE# CAD Only
 HBRG
 CAD CALL COMPLETE

APS REFERRAL Reported at Block of 700 CRIMSON WAY HBRG

LCSO received referral from APS

CAD# 2024187067
 TIME: 9/19/2024 9:19:08AM
 CASE# CAD Only
 HBRG
 WARNING ISSUED

DOG COMPLAINT Reported at Block of 600 DEMPSEY ST HBRG

issued verbal warning to dog owner for dog as public nuisance and failure to purchase dog licenses.

Incident Information:**Description**

1.

CAD# 2024187098
 TIME: 9/19/2024 10:14:47AM
 CASE# CAD Only
 HBRG
 CAD CALL COMPLETE

EXTRA PATROL Reported at Block of 300 SOMMERVILLE AVE HBRG

Deputy patrolled Eagle Park.

CAD# 2024187219
 TIME: 9/19/2024 12:55:27PM
 CASE# CAD Only
 HBRG
 CITE NO INSURANCE

TRAFFIC STOP Reported at Block of 800 S 2ND ST HBRG

David Wolfe, 73, of Harrisburg was issued a citation for driving uninsured.

CAD# 2024187222
 TIME: 9/19/2024 1:04:40PM
 CASE# CAD Only
 HBRG

911 HANG UP CALL Reported at Block of 400 LASALLE ST HBRG

No Public Narrative.

CAD# 2024187287
 TIME: 9/19/2024 2:40:06PM
 CASE# CAD Only
 HBRG
 CAD CALL COMPLETE

SUSPICIOUS CIRCUMSTANCE Reported at Block of 800 SOMMERVILLE LOOP HBRG

Caller reported abuse to a juvenile. The incidents did not occur in Linn County. Caller was directed to the proper law enforcement agency.

CAD# 2024187431
 TIME: 9/19/2024 5:49:56PM
 CASE# CAD Only
 HBRG

911 HANG UP CALL Reported at Block of 400 LASALLE ST HBRG

No Public Narrative.

CAD# 2024187492
 TIME: 9/19/2024 7:13:44PM
 CASE# CAD Only
 HBRG
 CAD CALL COMPLETE

DHS 307 REFERRAL Reported at Block of 800 SOMMERVILLE LOOP HBRG

Deputies conducted a welfare check.

Incident Information:**Description**

1.

CAD# 2024187497
TIME: 9/19/2024 7:20:18PM
CASE# CAD Only
HBRG
CAD CALL COMPLETE

SUSPICIOUS PERSON Reported at Block of 500 S 6TH ST HBRG

Deputy investigated suspicious vehicle

CAD# 2024187577
TIME: 9/19/2024 9:39:14PM
CASE# CAD Only
HBRG
CAD CALL COMPLETE

SUSPICIOUS CIRCUMSTANCE Reported at Block of 900 MONROE ST HBRG

Deputy investigated suspicious circumstance

CAD# 2024188214
TIME: 9/20/2024 6:30:23PM
CASE# CAD Only
HBRG
CAD CALL COMPLETE

TRAFFIC COMPLAINT Reported at Block of 300 SOMMERVILLE AVE HBRG

Deputy checks area for driving complaint and is UTL

CAD# 2024188625
TIME: 9/21/2024 10:05:29AM
CASE# CAD Only
HBRG

INFORMATION ONLY REPORT Reported at Block of 100 SMITH ST HBRG

Coburg PD advising they will be in town for 4 hours

CAD# 2024188714
TIME: 9/21/2024 12:32:46PM
CASE# CAD Only
HBRG
CAD CALL COMPLETE

DOMESTIC DISTURBANCE Reported at Block of 1000 S 6TH ST HBRG

Provided courtesy ride to male

CAD# 2024188791
TIME: 9/21/2024 3:22:50PM
CASE# CAD Only
HBRG

POCKET DIAL LCSO AND CRCC Reported at Block of 23500 PEORIA RD HBRG

Incident Information:

Description

1.

CAD# 2024188900
 TIME: 9/21/2024 6:25:23PM
 CASE# 2404049
 HBRG
 REPORT TAKEN

Report Filed. MISSING PERSON Reported At Block Of 500 S 6TH ST Occurred between 0000 hours on 7/12/2024 and 1825 hours on 9/21/2024 . Reported: 9/21/2024 Officer

Deputy took a missing person report for an adult male (brother).

CAD# 2024188924
 TIME: 9/21/2024 7:06:55PM
 CASE# CAD Only
 HBRG
 CAD CALL COMPLETE

FOLLOW UP Reported at Block of 600 N 9TH ST HBRG

Follow-up related to a motor vehicle crash.

CAD# 2024188974
 TIME: 9/21/2024 8:27:18PM
 CASE# CAD Only
 HBRG
 WARNING EQUIPMENT VIOL

TRAFFIC STOP Reported at Block of 300 S 9TH ST HBRG

Operator warned for equipment violation.

CAD# 2024188983
 TIME: 9/21/2024 8:50:28PM
 CASE# CAD Only
 HBRG
 WARNING ISSUED

TRAFFIC STOP Reported at Block of 300 SOMMERVILLE AVE HBRG

Deputy observed a vehicle leaving Eagle Park after hours. Conducted a traffic stop and warned occupants for being in the park after hours.

CAD# 2024189056
 TIME: 9/21/2024 10:23:55PM
 CASE# CAD Only
 HBRG
 CAD CALL COMPLETE

SUSPICIOUS PERSON Reported at Block of 100 S 4TH ST HBRG

Deputy observed two juveniles in a city park after hours. Juveniles left without incident with a warning.

CAD# 2024189161
 TIME: 9/22/2024 12:43:03AM
 CASE# 2404051
 HBRG
 REPORT TAKEN

Report Filed. INFO-OTHER DOCUMENTATION Reported At Block Of 200 N 9TH ST/TERRITORIAL ST Occurred between 0042 hours on 9/22/2024 and 0043 hours on

Male was provided a ride to his residence.

Incident Information:**Description**

1.

CAD# 2024189570
TIME: 9/22/2024 7:09:11PM
CASE# CAD Only
HBRG
CAD CALL COMPLETE

TRAFFIC COMPLAINT Reported at Block of 300 SOMMERVILLE AVE HBRG

Deputy warned drivers for trespassing in Eagle Park.

CAD# 2024189583
TIME: 9/22/2024 7:37:29PM
CASE# CAD Only
HBRG
HARRISBURG

SUSPICIOUS VEHICLE Reported at Block of 300 SOMMERVILLE AVE HBRG

Deputy educated citizens regarding park closing times.

CAD# 2024189622
TIME: 9/22/2024 8:51:45PM
CASE# CAD Only
HBRG
CAD CALL COMPLETE

SUSPICIOUS PERSON Reported at Block of 300 N 9TH ST HBRG

Deputy checked on a suspicious person. Nothing suspicious found.

CAD# 2024189672
TIME: 9/22/2024 10:41:55PM
CASE# CAD Only
HBRG
CAD CALL COMPLETE

SUSPICIOUS CIRCUMSTANCE Reported at Block of 200 MOORE ST HBRG

Deputy observed an open gate at a business. Business was secure and gate was secured.

CAD# 2024189714
TIME: 9/23/2024 12:41:57AM
CASE# CAD Only
HBRG
CAD CALL COMPLETE

SECURITY CHECK Reported at Block of 200 S 6TH ST HBRG

Deputy checked Harrisburg Middle and Grade School for security. All was secure.

CAD# 2024189720
TIME: 9/23/2024 12:57:48AM
CASE# CAD Only
HBRG
CAD CALL COMPLETE

SECURITY CHECK Reported at Block of 400 S 9TH ST HBRG

Deputy walked the perimeter of Harrisburg High School and the athletic fields to check for security. All was secure.

Incident Information:**Description**

1.

CAD# 2024189727
TIME: 9/23/2024 1:23:38AM
CASE# CAD Only
HBRG
CAD CALL COMPLETE

EXTRA PATROL Reported at Block of 1000 SOMMERVILLE LOOP HBRG

Deputy checked a construction site.

CAD# 2024189778
TIME: 9/23/2024 6:30:54AM
CASE# CAD Only
HBRG

911 HANG UP CALL Reported at Block of 700 S 2ND ST HBRG

Unknown reason for dial. Message left

CAD# 2024189986
TIME: 9/23/2024 12:26:37PM
CASE# CAD Only
HBRG
CAD CALL COMPLETE

CRIMINAL MISCHIEF Reported at Block of 400 S 9TH ST HBRG

Caller reported a driver damaging the gravel parking lot at the school.

CAD# 2024190093
TIME: 9/23/2024 2:41:35PM
CASE# CAD Only
HBRG
CAD CALL COMPLETE

COUNTER TRAFFIC Reported at Block of 100 SMITH ST HBRG

Robin Seale, 68 of Junction City, was cited and released on a warrant.

CAD# 2024190202
TIME: 9/23/2024 5:10:05PM
CASE# CAD Only
HBRG

ALARM LAW ONLY Reported at Block of 800 DIAMOND HILL DR HBRG

Received authorized cancel

CAD# 2024190332
TIME: 9/23/2024 8:59:05PM
CASE# CAD Only
HBRG
CAD CALL COMPLETE

DOMESTIC DISTURBANCE Reported at Block of 200 CLAY CT HBRG

Verbal domestic between married couple. No crimes were reported.

Incident Information:**Description**

1.

CAD# 2024190372
 TIME: 9/23/2024 10:18:22PM
 CASE# CAD Only
 HBRG
 CAD CALL COMPLETE

DHS 307 REFERRAL Reported at Block of 800 UMPQUA ST HBRG

DHS fax reviewed, information logged.

CAD# 2024190444
 TIME: 9/24/2024 2:04:34AM
 CASE# CAD Only
 HBRG
 CAD CALL COMPLETE

DHS 307 REFERRAL Reported at Block of 1000 S 6TH ST HBRG

DHS fax reviewed, information logged.

CAD# 2024190540
 TIME: 9/24/2024 7:31:28AM
 CASE# CAD Only
 HBRG
 CALL TRANSFERRED TO OTI

TRAFFIC COMPLAINT Reported at Block of 600 S 3RD ST/LASALLE ST HBRG

Driving complaint. Transferred to OSP. Vehicle drove into Lane County on Hwy 99.

CAD# 2024190558
 TIME: 9/24/2024 8:13:43AM
 CASE# CAD Only
 HBRG

ALARM LAW ONLY Reported at Block of 800 DIAMOND HILL DR HBRG

No Public Narrative.

CAD# 2024190562
 TIME: 9/24/2024 8:32:20AM
 CASE# 2404077
 HBRG
 REPORT TAKEN

REPORT PENDING. Original Call Type: INFORMATION ONLY REPORT Reported At Block Of 600 SMITH ST Occurred between 0832 hours on 9/24/2024 and 0832 hours on 9/24/2024

Report taken to document a crime committed by a juvenile.

CAD# 2024190707
 TIME: 9/24/2024 12:20:50PM
 CASE# CAD Only
 HBRG
 CAD CALL COMPLETE

ASSIST OTHER AGENCY Reported at Block of 100 SMITH ST HBRG

A juvenile was arrested and transported to the juvenile detention center, charged with multiple sex crimes.

Incident Information:

Description

1.

CAD# 2024190780
TIME: 9/24/2024 2:22:17PM
CASE# CAD Only
HBRG

911 HANG UP CALL Reported at Block of 400 TERRITORIAL ST HBRG

No Public Narrative.

CAD# 2024190871
TIME: 9/24/2024 4:16:59PM
CASE# CAD Only
HBRG

DHS 307 REFERRAL Reported at Block of 300 N 6TH ST HBRG

DHS cross report. Under investigation.

CAD# 2024190950
TIME: 9/24/2024 5:50:34PM
CASE# CAD Only
HBRG

EVENT DETAIL Reported at Block of 400 SMITH ST HBRG

CAD CALL COMPLETE

CAD# 2024190986
TIME: 9/24/2024 6:36:04PM
CASE# CAD Only
HBRG

INFORMATION ONLY REPORT Reported at Block of 100 FOUNTAIN ST/S 2ND ST HBRG

caller advised her vehicle broke down

CAD CALL COMPLETE

CAD# 2024191417
TIME: 9/25/2024 12:14:16PM
CASE# CAD Only
HBRG

PRIVATE PROPERTY TOW Reported at Block of 700 S 6TH ST HBRG

Repo tow

CAD# 2024191705
TIME: 9/25/2024 6:39:02PM
CASE# CAD Only
HBRG

FOLLOW UP Reported at Block of 500 S 6TH ST HBRG

Deputy conducted follow up regarding a missing person who was located safe.

CAD CALL COMPLETE

Incident Information:**Description**

1.

CAD# 2024191796
 TIME: 9/25/2024 8:55:17PM
 CASE# CAD Only
 HBRG
 CAD CALL COMPLETE

CIVIL DISPUTE REPORT Reported at Block of 700 S 6TH ST HBRG

Deputy spoke with citizen regarding a civil issue.

CAD# 2024191799
 TIME: 9/25/2024 8:58:04PM
 CASE# CAD Only
 HBRG
 CAD CALL COMPLETE

EXTRA PATROL Reported at Block of 1000 SOMMERVILLE LOOP HBRG

Deputy patrolled construction site.

CAD# 2024191827
 TIME: 9/25/2024 9:46:56PM
 CASE# CAD Only
 HBRG
 CAD CALL COMPLETE

PARK PATROL Reported at Block of 300 SOMMERVILLE AVE HBRG

Deputy patrolled Eagle Park.

CAD# 2024191885
 TIME: 9/25/2024 11:52:13PM
 CASE# CAD Only
 HBRG
 CAD CALL COMPLETE

DHS 307 REFERRAL Reported at Block of 1100 S 6TH ST HBRG

DHS Cross Report being handled by DHS. No crimes are being reported.

CAD# 2024191956
 TIME: 9/26/2024 5:44:16AM
 CASE# CAD Only
 HBRG
 CITE SPEEDING VIOLATION

TRAFFIC STOP Reported at Block of 600 STANLEY LN/N 7TH ST HBRG

Nathan Palacios, 27 of Springfield was issued a citation for Violation of the posted speed 21-30 over.

CAD# 2024191974
 TIME: 9/26/2024 7:12:40AM
 CASE# CAD Only
 HBRG
 CAD CALL COMPLETE

PARK PATROL Reported at Block of 900 S 2ND ST HBRG

early morning park patrol of ponds

Incident Information:**Description**

1.

CAD# 2024192214
 TIME: 9/26/2024 1:05:59PM
 CASE# CAD Only
 HBRG
 CAD CALL COMPLETE

FOLLOW UP Reported at Block of 23600 PEORIA RD HBRG

Deputy conducted follow up for investigation.

CAD# 2024192450
 TIME: 9/26/2024 6:24:29PM
 CASE# CAD Only
 HBRG
 CAD CALL COMPLETE

SUSPICIOUS PERSON Reported at Block of 200 MOORE ST HBRG

Deputy searched the area for a suspicious person.

CAD# 2024192463
 TIME: 9/26/2024 6:44:06PM
 CASE# CAD Only
 HBRG
 CAD CALL COMPLETE

INFORMATION ONLY REPORT Reported at Block of 200 TERRITORIAL ST/N 3RD ST HBRG

Caller reports traffic complaint, Deputy searched the immediate area, Vehicle was UTL upon Deputy arrival.

CAD# 2024192507
 TIME: 9/26/2024 7:46:49PM
 CASE# CAD Only
 HBRG
 CAD CALL COMPLETE

PARK PATROL Reported at Block of 300 SOMMERVILLE AVE HBRG

Deputy patrolled Eagle Park.

CAD# 2024192563
 TIME: 9/26/2024 9:49:28PM
 CASE# CAD Only
 HBRG
 CAD CALL COMPLETE

EXTRA PATROL Reported at Block of 1000 SOMMERVILLE LOOP HBRG

Deputy patrolled a construction site.

CAD# 2024192610
 TIME: 9/26/2024 11:05:20PM
 CASE# CAD Only
 HBRG
 CAD CALL COMPLETE

SUSPICIOUS VEHICLE Reported at Block of 100 SMITH ST HBRG

Incident Information:**Description**

1.

CAD# 2024192612
 TIME: 9/26/2024 11:06:56PM
 CASE# CAD Only
 HBRG
 CAD CALL COMPLETE

TRAFFIC STOP Reported at Block of 100 N 1ST ST HBRG

Warning for being in a city park after hours.

CAD# 2024192697
 TIME: 9/27/2024 3:40:41AM
 CASE# CAD Only
 HBRG
 CAD CALL COMPLETE

SECURITY CHECK Reported at Block of 400 S 9TH ST HBRG

Deputy checked Harrisburg High School. All was secure.

CAD# 2024192700
 TIME: 9/27/2024 3:54:18AM
 CASE# CAD Only
 HBRG
 CAD CALL COMPLETE

SECURITY CHECK Reported at Block of 600 SMITH ST HBRG

Deputy checked Harrisburg Grade and Middle School. All was secure.

CAD# 2024192776
 TIME: 9/27/2024 8:17:10AM
 CASE# CAD Only
 HBRG
 CAD CALL COMPLETE

SUSPICIOUS PERSON Reported at Block of 300 SOMMERVILLE AVE HBRG

Deputy contacted suspicious male illegally camping. He was advised to move along.

CAD# 2024192789
 TIME: 9/27/2024 8:42:06AM
 CASE# CAD Only
 HBRG
 CAD CALL COMPLETE

EXTRA PATROL Reported at Block of 300 SOMMERVILLE AVE HBRG

Deputy patrolled Eagle Park and contacted a suspicious male.

CAD# 2024192834
 TIME: 9/27/2024 9:59:04AM
 CASE# CAD Only
 HBRG
 CAD CALL COMPLETE

FOLLOW UP Reported at Block of 500 TERRITORIAL ST HBRG

Follow up on prior case.

Incident Information:

Description

1.

CAD# 2024193089
 TIME: 9/27/2024 3:34:47PM
 CASE# CAD Only
 HBRG
 WARNING EQUIPMENT VIOL

TRAFFIC STOP Reported at Block of 900 AZALEA DR HBRG

Vehicle stopped for expired registration and broken driver`s side tail light. Operator warned for both and failure to carry proof of insurance.

CAD# 2024193092
 TIME: 9/27/2024 3:38:37PM
 CASE# CAD Only
 HBRG
 WARNING MOVING VIOLATIC

TRAFFIC STOP Reported at Block of 200 S 3RD ST HBRG

Warning for distracted driving

CAD# 2024193131
 TIME: 9/27/2024 4:36:29PM
 CASE# CAD Only
 HBRG
 CITE NO INSURANCE

TRAFFIC STOP Reported at Block of 700 TERRITORIAL ST HBRG

Deputies stopped a vehicle for not having a front license plate and expired registration. The operator advised he did not have a license and did not have insurance on the vehicle. Female passenger did have a valid DL. Operator was issued a citation for DWS-V and Driving Uninsured.

CAD# 2024193136
 TIME: 9/27/2024 4:40:02PM
 CASE# CAD Only
 HBRG
 CITE MOVING VIOLATION

TRAFFIC STOP Reported at Block of 100 N 3RD ST HBRG

E. Canton, age 28 of Salem, cited for traffic violation

CAD# 2024193186
 TIME: 9/27/2024 6:00:29PM
 CASE# 2404130
 HBRG
 REPORT TAKEN

Report Filed. HARRISBURG-DOGS AS PUBLIC NUISANCE Reported At Block Of 1000 WHITLEDGE PL Occurred between 1500 hours on 9/27/2024 and 1800 hours on 9/27/2024 .

Deputy initiated investigation into dog complaint.

CAD# 2024193725
 TIME: 9/28/2024 2:19:28PM
 CASE# CAD Only
 HBRG
 CAD CALL COMPLETE

EXTRA PATROL Reported at Block of 300 SOMMERVILLE AVE HBRG

Deputy patrolled Eagle Park.

Incident Information:

Description

1.

CAD# 2024193745
 TIME: 9/28/2024 3:20:22PM
 CASE# CAD Only
 HBRG
 WARNING EQUIPMENT VIOL

TRAFFIC STOP Reported at Block of 800 UMPQUA ST HBRG

Driver warned for equipment violation.

CAD# 2024193790
 TIME: 9/28/2024 4:31:32PM
 CASE# 2404142
 HBRG
 REPORT TAKEN

REPORT PENDING. Original Call Type: TRAFFIC STOP Reported At Block Of 700 S 6TH ST Occurred between 1631 hours on 9/28/2024 and 1631 hours on 9/28/2024 . Reported:

Jordan Haire, 28, of McMinnville, Oregon was arrested for a probation violation warrant and Driving While Suspended Misdemeanor.

CAD# 2024193954
 TIME: 9/28/2024 9:32:32PM
 CASE# CAD Only
 HBRG
 WARNING EQUIPMENT VIOL

TRAFFIC STOP Reported at Block of 100 N 3RD ST HBRG

Driver warned for driving without lights

CAD# 2024193965
 TIME: 9/28/2024 9:48:34PM
 CASE# CAD Only
 HBRG
 WARNING EQUIPMENT VIOL

TRAFFIC STOP Reported at Block of 700 S 3RD ST HBRG

Driver warned for equipment violation

CAD# 2024193983
 TIME: 9/28/2024 10:16:46PM
 CASE# CAD Only
 HBRG
 CITE NO INSURANCE

TRAFFIC STOP Reported at Block of 400 PEORIA RD HBRG

Georgia Severe, 56 of Junction City was issued a citation for driving uninsured.

CAD# 2024194070
 TIME: 9/29/2024 12:46:24AM
 CASE# 2404148
 HBRG
 REPORT TAKEN

Report Filed. DUII - .15 THRU .19 Reported At Block Of 300 TERRITORIAL ST Occurred between 0045 hours on 9/29/2024 and 0046 hours on 9/29/2024 . Reported: 9/29/2024

Marion Hokland, 58 of Lebanon was arrested for driving while intoxicated (felony), driving while suspended or revoked and for a felony warrant for failure to appear.

Incident Information:**Description**

1.

CAD# 2024194214
 TIME: 9/29/2024 10:04:18AM
 CASE# CAD Only
 HBRG
 CAD CALL COMPLETE

EXTRA PATROL Reported at Block of 300 SOMMERVILLE AVE HBRG

Deputy patrolled Eagle Park.

CAD# 2024194221
 TIME: 9/29/2024 10:18:37AM
 CASE# CAD Only
 HBRG
 WARNING SPEEDING VIOLAT

TRAFFIC STOP Reported at Block of 600 N 8TH ST/DIAMOND HILL DR HBRG

Warning issued for speed

CAD# 2024194299
 TIME: 9/29/2024 12:46:19PM
 CASE# CAD Only
 HBRG
 CAD CALL COMPLETE

HARASSMENT Reported at Block of 800 SMITH ST HBRG

verbal disturbance between teenager and her parents.

CAD# 2024194358
 TIME: 9/29/2024 1:57:35PM
 CASE# CAD Only
 HBRG
 WARNING EQUIPMENT VIOL

TRAFFIC STOP Reported at Block of 700 S 6TH ST HBRG

Driver warned for equipment violation.

CAD# 2024194363
 TIME: 9/29/2024 2:04:04PM
 CASE# CAD Only
 HBRG
 CAD CALL COMPLETE

EXTRA PATROL Reported at Block of 700 LASALLE ST HBRG

Extra patrol through apartment complex. Nothing out of the ordinary observed.

CAD# 2024194379
 TIME: 9/29/2024 2:36:23PM
 CASE# CAD Only
 HBRG
 CAD CALL COMPLETE

DUII Reported at Block of 600 S 3RD ST/LASALLE ST HBRG

Caller reported possible impaired driver. Deputy was unable to locate vehicle.

Incident Information:**Description**

1.

CAD# 2024194392
 TIME: 9/29/2024 2:52:50PM
 CASE# CAD Only
 HBRG
 WARNING SPEEDING VIOLAT

TRAFFIC STOP Reported at Block of 1100 S 6TH ST HBRG

Driver warned for speed.

CAD# 2024194436
 TIME: 9/29/2024 4:07:35PM
 CASE# CAD Only
 HBRG
 CAD CALL COMPLETE

SUSPICIOUS CIRCUMSTANCE Reported at Block of 500 S 5TH ST HBRG

Caller reported violent yelling. Kids at skate park with a loud speaker.

CAD# 2024194458
 TIME: 9/29/2024 4:50:31PM
 CASE# CAD Only
 HBRG
 CAD CALL COMPLETE

UUMV Reported at Block of 100 SMITH ST HBRG

Caller returned for his trailer that he left on county right of way and inquired if it had been towed. Caller was informed it was towed....5 days ago

CAD# 2024194488
 TIME: 9/29/2024 5:29:04PM
 CASE# CAD Only
 HBRG
 CAD CALL COMPLETE

DHS 307 REFERRAL Reported at Block of 800 SMITH ST HBRG

DHS fax of a LCSO report reviewed. Information logged.

CAD# 2024194620
 TIME: 9/29/2024 9:02:31PM
 CASE# CAD Only
 HBRG
 CAD CALL COMPLETE

TRESPASS Reported at Block of 100 N 1ST ST HBRG

Male reported unwanted guests at his residence. Deputy learned the people were family members of the property owner/other tenant and were allowed to be there. Non-criminal.

CAD# 2024194784
 TIME: 9/30/2024 6:01:42AM
 CASE# CAD Only
 HBRG
 CAD CALL COMPLETE

SUSPICIOUS VEHICLE Reported at Block of 300 LASALLE ST HBRG

Deputies checked on a vehicle parked on private property.

Incident Information:**Description**

1.

CAD# 2024194958
 TIME: 9/30/2024 11:41:21AM
 CASE# CAD Only
 HBRG
 CAD CALL COMPLETE

EXTRA PATROL Reported at Block of 800 S 2ND ST HBRG

Deputies conducted an extra patrol.

CAD# 2024195021
 TIME: 9/30/2024 12:58:08PM
 CASE# CAD Only
 HBRG
 WARNING EQUIPMENT VIOLAT

TRAFFIC STOP Reported at Block of 200 N 3RD ST HBRG

Operator issued equipment violation warning

CAD# 2024195033
 TIME: 9/30/2024 1:13:37PM
 CASE# CAD Only
 HBRG
 WARNING SPEEDING VIOLAT

TRAFFIC STOP Reported at Block of 1100 S 6TH ST/PRICEBORO DR HBRG

Operator warned for speeding.

CAD# 2024195058
 TIME: 9/30/2024 1:36:06PM
 CASE# CAD Only
 HBRG
 WARNING SPEEDING VIOLAT

TRAFFIC STOP Reported at Block of 1100 S 6TH ST HBRG

Operator warned for speeding.

CAD# 2024195129
 TIME: 9/30/2024 2:50:43PM
 CASE# CAD Only
 HBRG
 CITE DWS NO ODL

TRAFFIC STOP Reported at Block of 400 S 9TH ST HBRG

Zywona Warren, 19, of Harrisburg was issued a citation for DWS-Violation

CAD# 2024195171
 TIME: 9/30/2024 3:23:36PM
 CASE# CAD Only
 HBRG
 CITE SPEEDING VIOLATION

TRAFFIC STOP Reported at Block of 800 DIAMOND HILL DR HBRG

Angelina Slover, 30, of Springfield was issued a citation for speeding; 43 mph in a posted 25mph zone.

Incident Information:**Description**

1.

CAD# 2024195172
 TIME: 9/30/2024 3:24:20PM
 CASE# CAD Only
 HBRG
 CITE AGGRESSIVE DRIVER

TRAFFIC STOP Reported at Block of 1100 S 6TH ST HBRG

Stephen Mann, 54 of Eugene was cited for speed on his MC
 Lonnie Davis, 53 of Springfield was cited for speed on his MC

CAD# 2024195195
 TIME: 9/30/2024 3:43:43PM
 CASE# CAD Only
 HBRG
 WARNING EQUIPMENT VIOL

TRAFFIC STOP Reported at Block of 200 S 9TH ST HBRG

Operator warned for not displaying plates.

CAD# 2024195240
 TIME: 9/30/2024 4:41:48PM
 CASE# CAD Only
 HBRG
 WARNING EQUIPMENT VIOL

TRAFFIC STOP Reported at Block of 800 TERRITORIAL ST HBRG

Operator issued equipment violation warning

CAD# 2024195294
 TIME: 9/30/2024 6:06:04PM
 CASE# 2404170
 HBRG
 REPORT TAKEN

Deputy responded to a report of a hit and run. Approximately \$2000 damage to a pickup and trailer. Investigation ongoing.

CAD# 2024195375
 TIME: 9/30/2024 8:23:51PM
 CASE# CAD Only
 HBRG
 CAD CALL COMPLETE

DHS 307 REFERRAL Reported at Block of 500 S 5TH ST HBRG

DHS cross-report regarding a juvenile dealing with mental illness. This is not a criminal matter at this time.

CAD# 2024195408
 TIME: 9/30/2024 9:34:56PM
 CASE# CAD Only
 HBRG
 CAD CALL COMPLETE

PARK PATROL Reported at Block of 300 SOMMERVILLE AVE HBRG

Deputy patrolled Eagle Park.

Incident Information:

Description

1.

CAD# 2024195425
TIME: 9/30/2024 10:13:36PM
CASE# CAD Only
HBRG
CAD CALL COMPLETE

SUSPICIOUS CIRCUMSTANCE Reported at Block of 800 TERRITORIAL ST HBRG

Deputy observed a vehicle with the door open. Owners were unable to be contacted.

Third quarter July, August, September 2024:

59 Traffic stops

22 Citations written

19 Written warnings

40 verbal warnings

Officers assisted a disabled motorist at Coburg Road and Priceboro

Officers assisted Linn County Sheriff's Department on a dispute at Coburg Road and Tosta Streets

Officers worked Bailiff Duties for Harrisburg Municipal Court on July, August, and September.

Officers arrested one suspect for outstanding Harrisburg Municipal court warrants.

Officer took drug information at 1st and Smith Streets.

Officer did foot patrol at Waterfront Park

Officers seized property at Harrisburg Municipal court

Officer assisted Line County Sheriff's Department on a dispute at 1025 S. 6th Streets

Officers assisted a disabled vehicle at Coburg Road and Tosta Streets

Officers worked the Harrisburg 4th of July Parade and Fireworks

August 6th Officers worked the Harrisburg National Night Out event

Officers work Friday August 2nd and Saturday August 3rd at the Harrisburg Harvest Festival

July 8 Citations 5 written warnings 17 Traffic stops

August 5 citations 4 written warnings 18 Traffic stops

September 10 Citations 10 written warnings 24 Traffic stops

SOME OF THE VIOLATIONS WRITTEN CITATIONS

15 Speeding

2 Fail to obey a traffic control device

1 Driving while suspended

1 No operator's license

2 No insurance

SOME OF THE VIOLATIONS WRITTEN WARNINGS

11 Speeding

1 No license plate

3 Fail to signal or maintain a single lane

2 No Vehicle registration

SOME OF THE TRAFFIC STOP LOCATIONS

6th and Priceboro

3rd and LaSalle

Coburg Road and Tosta Road

3rd and LaSalle

Coburg Road and Tosta

9th and Diamond Hill

7th and Territorial

3rd and Schooling

3rd and Fountain

Knife River

1st and Smith

Coburg Road and Tosta

3rd and Smith

6th and Priceboro

Territorial and the Rail Road tracks

Peoria Road and Knife River

23914 Peoria Road

6th and Priceboro

Coburg Road and Tosta

1st and Smith

Coburg Road and Tosta

30596 Diamond Hill

Quincy and 7th street

6th and Dempsey

3rd and Kelsey

Coburg Road and Tosta

Dollar General

2nd and Macy

Diamond Hill and 9th

Coburg Road and Tosta

Coburg Road and Tosta

Etc.

Harrisburg City Ordinance issues

Officers work additional issues brought to our attention.

Agenda Bill
Harrisburg City Council
Harrisburg, Oregon

THE MATTER OF REVIEWING THE 2024 3RD QUARTER CRIME RESULTS FOR THE CITY OF HARRISBURG

STAFF REPORT:

- Exhibit A: Harrisburg Crime Comparison 3rd Qtr.
- Exhibit B: LCSO Contract Cities Report for 3rd Qtr.

ACTION: NO ACTION. INFORMATION ONLY

THIS AGENDA BILL IS DESTINED FOR: Council Agenda – October 22, 2024

| BUDGET IMPACT | | |
|----------------------|------------------|------------------------|
| COST | BUDGETED? | SOURCE OF FUNDS |
| N/A | N/A | N/A |

STAFF RECOMMENDATION:

Staff recommends normal discussion of any concerns that Council might have in relation to crime issues.

BACKGROUND INFORMATION:

The Crime Comparison by Quarter Report (**Exhibit A**) has been updated by the addition of the 3rd Quarter of 2024. *Person Crimes* are at 4, which is back to what it was in the 1st Quarter. *Person Crimes* are serious crimes, which included an assault involving juveniles, and 2 sex crimes.

Property crimes have increased back to slightly above the normal average, at 13 during the 3rd Qtr. of 2024. 3rd Qtr. last year was 14. These included one vehicle theft, 4 thefts/larceny from vehicles, including one with \$350 in loss, identity theft, fraud, package theft, the investigation into a reckless burn, and a cell phone/wallet case turned in that led to an arrest. *Drug/Alcohol Crimes* are at zero, while *Traffic Offenses* are at 4. *All other offenses* is 9; which is only 2 more than the previous quarter. These include several warrant & fugitive arrests, including two people arrested and cited for depositing trash within 100 yards of a waterway, disorderly conduct/contempt of court, and a dog complaint investigation.

In arrests, there were 0 *person arrests*, and increases *in traffic arrests*, and *all other arrests*. Most of the *all other arrests* are based on those listed directly above.

Citations were back up to 38. Total violations were up by 1. There were 2 non-injury crashes. Moving violations was much higher this last quarter, at 19, with 16 licenses without insurance, and 4 speeders. Equipment violations also increased to 19.

In the YTD Crimes compared to last year (Exhibit B, Page 4), Council can see that property crimes, all other offenses, and person crimes, are all still lower than last year, during the same time period. Traffic offenses were down in the 3rd quarter compared to last year.

Finally, looking at the Contract Cities Crime Report, (Exhibit B, Page 5) at the end of the report, Council can see that both Mill City (140), and Millersburg (120) have more crimes than Harrisburg (99) in year-to-date crimes. Last year for the same period, Harrisburg had 151; still trending well. Brownsville is only 40 behind Harrisburg, at roughly half the population.

REVIEW AND APPROVAL:



10.14.24

Michele Eldridge
City Administrator Date

Harrisburg Crime Comparison by Quarter – 3rd Qtr. 2024

Table 1: Crime Comparison Report

| Quarter | Person Crimes | Property Crimes | Drug/Alcohol Crimes | Traffic Offenses | 'All Other Offenses' |
|----------------------|---------------|-----------------|---------------------|------------------|----------------------|
| 2024 | | | | | |
| 1 st Qtr. | 4 | 10 | 2 | 6 | 18 |
| 2 nd Qtr. | 9 | 6 | 0 | 2 | 7 |
| 3 rd Qtr. | 4 | 13 | 0 | 4 | 9 |
| 2023 | | | | | |
| 4 th Qtr. | 1 | 12 | 0 | 4 | 18 |
| 3 rd Qtr. | 2 | 14 | 2 | 14 | 18 |
| 2 nd Qtr. | 10 | 11 | 0 | 1 | 9 |
| 1 st Qtr. | 5 | 19 | 5 | 3 | 19 |

Table 2: Arrests by Crime Group

| Quarter | Person | Property | Drug/Alcohol | Traffic | All Other |
|----------------------|--------|----------|--------------|---------|-----------|
| 2024 | | | | | |
| 1 st Qtr. | 0 | 2 | 1 | 5 | 10 |
| 2 nd Qtr. | 4 | 1 | 0 | 2 | 4 |
| 3 rd Qtr. | 0 | 3 | 0 | 5 | 8 |
| 2023 | | | | | |
| 4 th Qtr. | 2 | 0 | 0 | 3 | 14 |
| 3 rd Qtr. | 2 | 2 | 3 | 14 | 14 |
| 2 nd Qtr. | 0 | 2 | 0 | 1 | 10 |
| 1 st Qtr. | 3 | 3 | 3 | 4 | 20 |

Table 3: Citation Count by Traffic Group

| Quarter | Total Citations | Total Violations | Non-Injury Crashes | Injury Crashes | Moving violations | Speeding | License/Ins | Equip Violation | Traffic Crime |
|----------------------|-----------------|------------------|--------------------|----------------|-------------------|----------|-------------|-----------------|---------------|
| 2024 | | | | | | | | | |
| 1 st Qtr. | 38 | 58 | 3 | 1 | 5 | 3 | 25 | 16 | 0 |
| 2 nd Qtr. | 32 | 46 | 1 | 0 | 2 | 2 | 21 | 17 | 0 |
| 3 rd Qtr. | 38 | 47 | 2 | 0 | 19 | 4 | 16 | 19 | 0 |
| 2023 | | | | | | | | | |
| 4 th Qtr. | 63 | 96 | 3 | 0 | 12 | 1 | 50 | 32 | 0 |
| 3 rd Qtr. | 52 | 85 | 3 | 1 | 16 | 2 | 33 | 26 | 0 |
| 2 nd Qtr. | 56 | 75 | 5 | 1 | 17 | 2 | 20 | 20 | 0 |
| 1 st Qtr. | 26 | 43 | 3 | 0 | 7 | 2 | 21 | 12 | 0 |

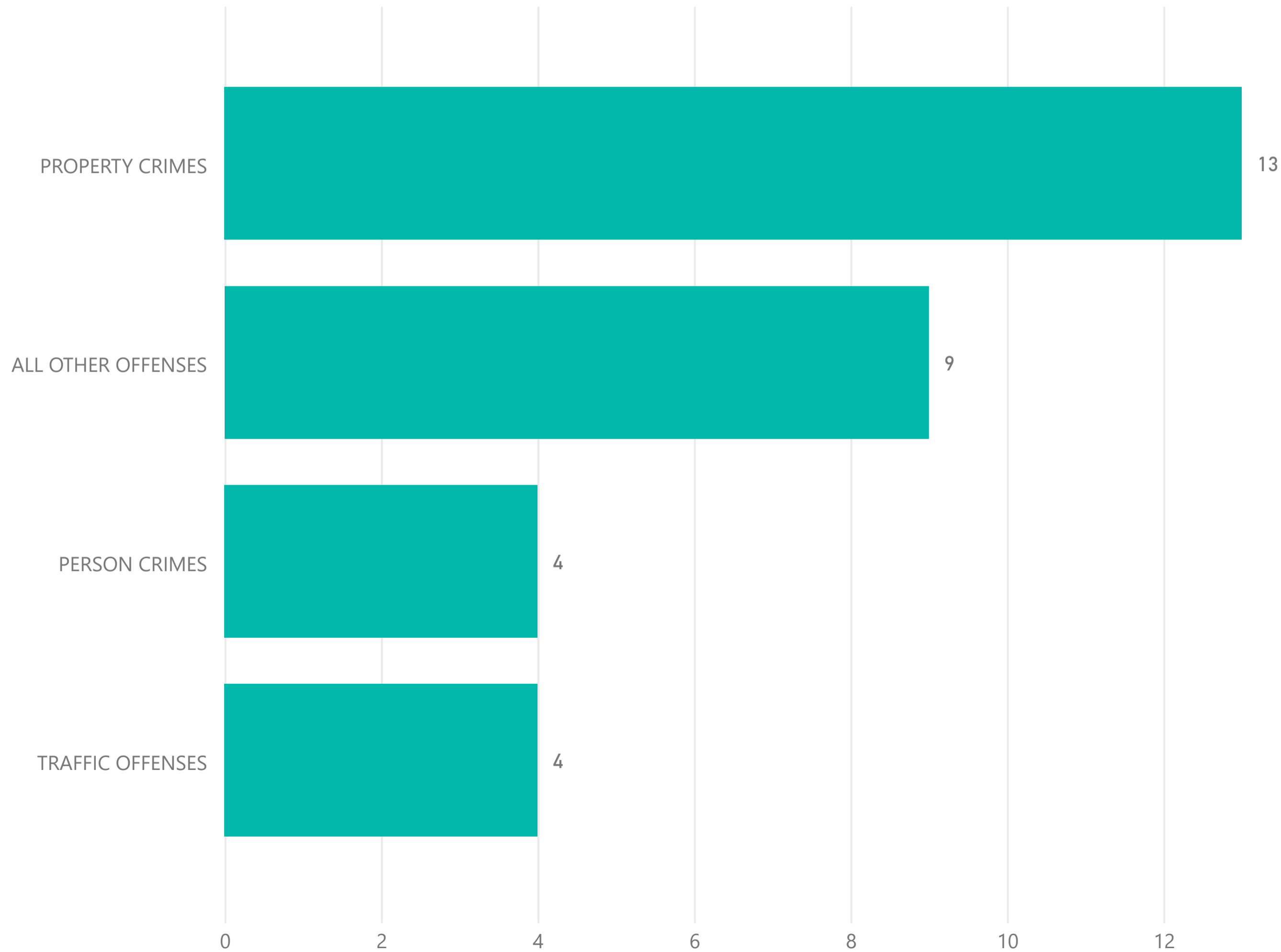
BEAT

- BRWN
- HALS
- HBRG**
- LYON
- MILB
- MILC
- SCIO

7/1/2024 9/30/2024

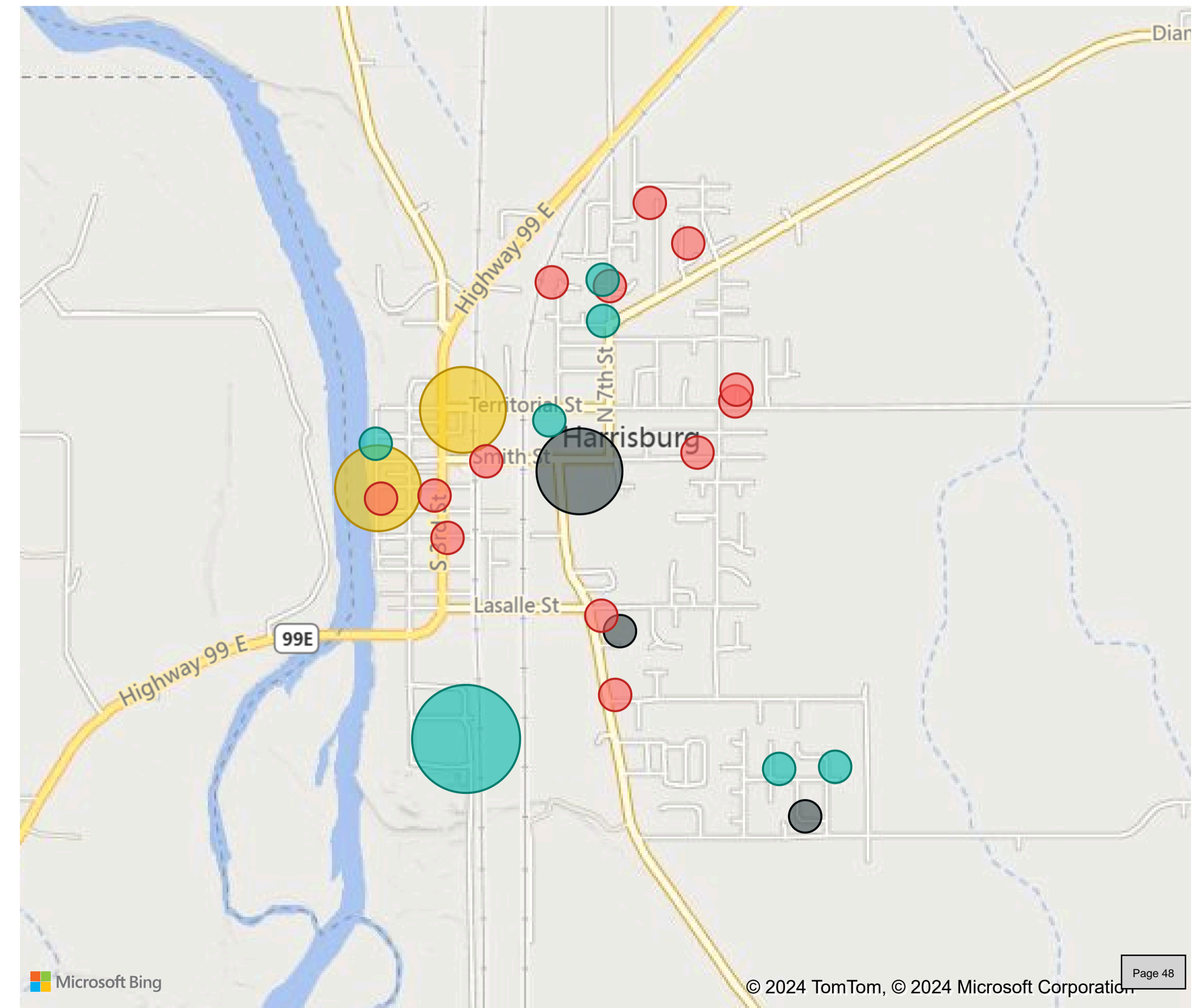
| | | | | | |
|---------------|-----------------|--------------|------------------|---------------|------------------|
| PERSON CRIMES | PROPERTY CRIMES | DRUG/ALCOHOL | TRAFFIC OFFENSES | ALL OTHER OFF | TOTAL CAD EVENTS |
| 4 | 13 | (Blank) | 4 | 9 | 3 |

Incidents by Crime Group



Incidents, First Incident #, First Incident Address, First IBR Group, Earliest Reported Date and First PubNar ...

Crime Group ● ALL OTHER OFFENSES ● PERSON CRIMES ● PROPERTY CRIMES ● TRAFFIC OFFENSES



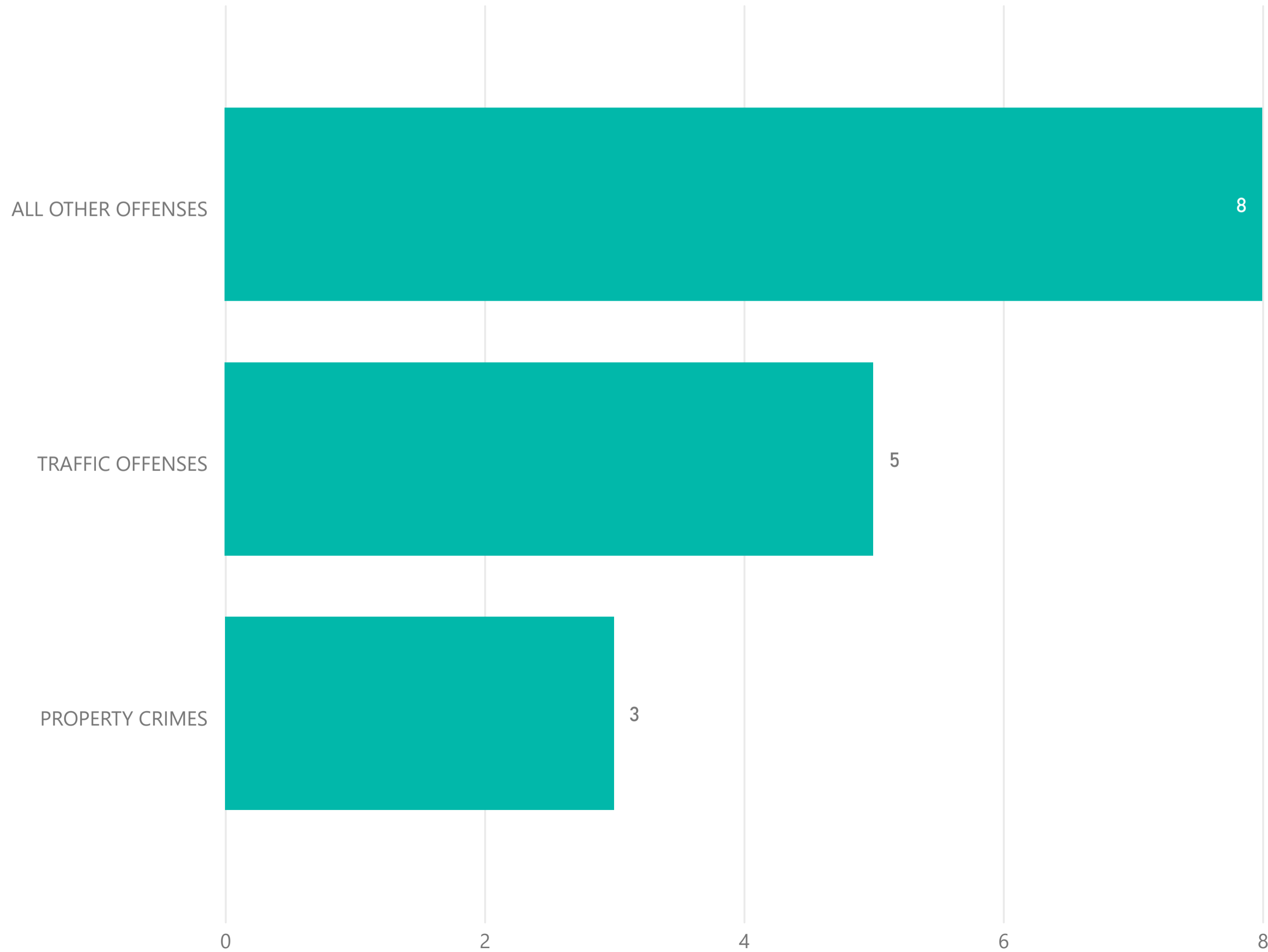
BEAT

- BRWN
- HALS
- HBRG**
- LYON
- MILB
- MILC
- SCIO

7/1/2024 9/30/2024

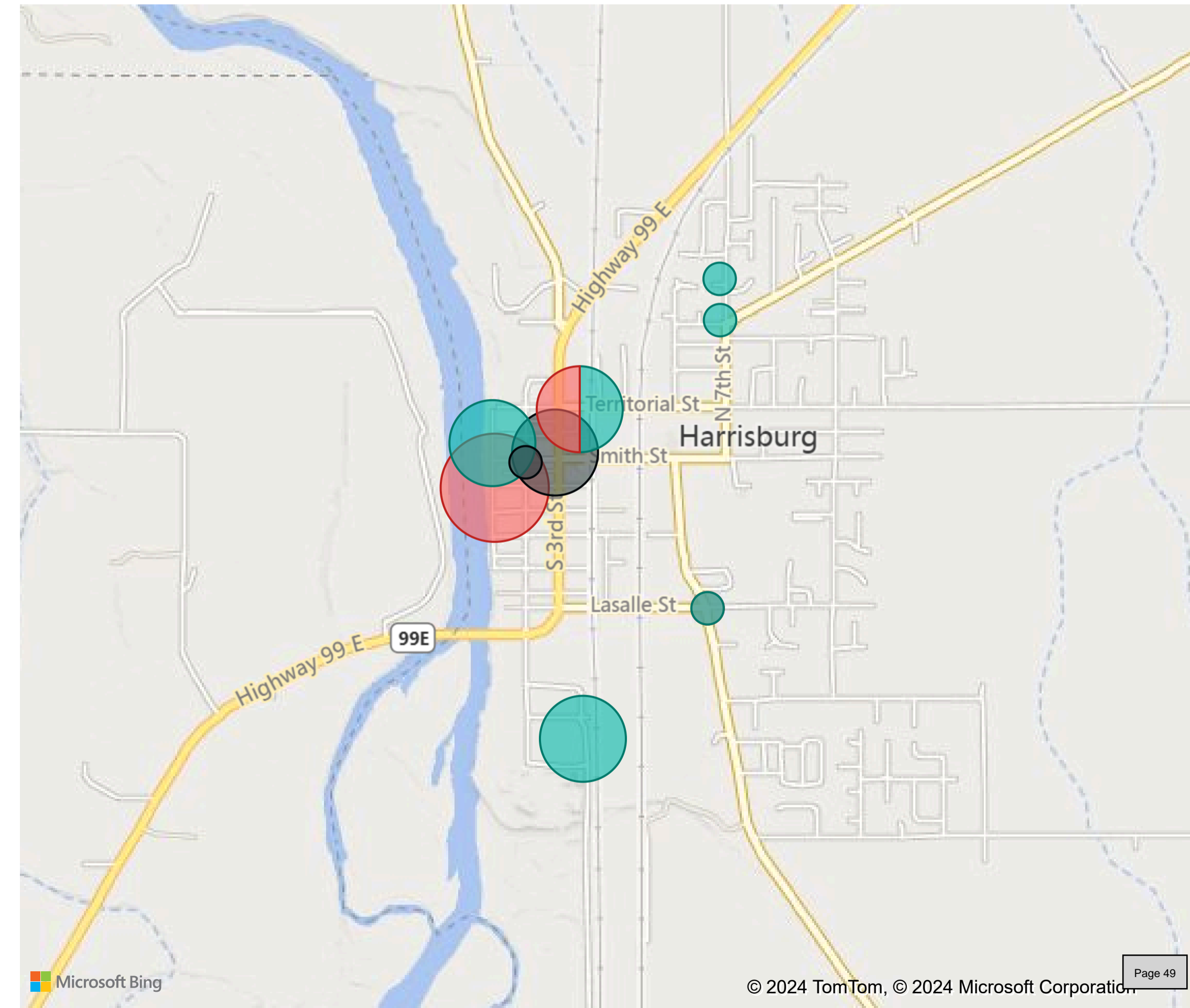
| | | | | |
|---------------------------------|-----------------------------|--------------------------------|------------------------------|---------------------------|
| PERSON CRIMES (Blank) | PROPERTY CRIMES 3 | DRUG/ALCOHOL (Blank) | TRAFFIC OFFENSES 5 | ALL OTHER OFF 8 |
|---------------------------------|-----------------------------|--------------------------------|------------------------------|---------------------------|

ArrestCnt by Crime Group



ArrestCnt, Count of armainid, First IBR Group, First AddressArrest, First case_id and First PubNar by Crime ...

Crime Group ● ALL OTHER OFFENSES ● PROPERTY CRIMES ● TRAFFIC OFFENSES



BEAT

3

- BRWN
- HALS
- HBRG**
- LYON
- MILB
- MILC
- SCIO

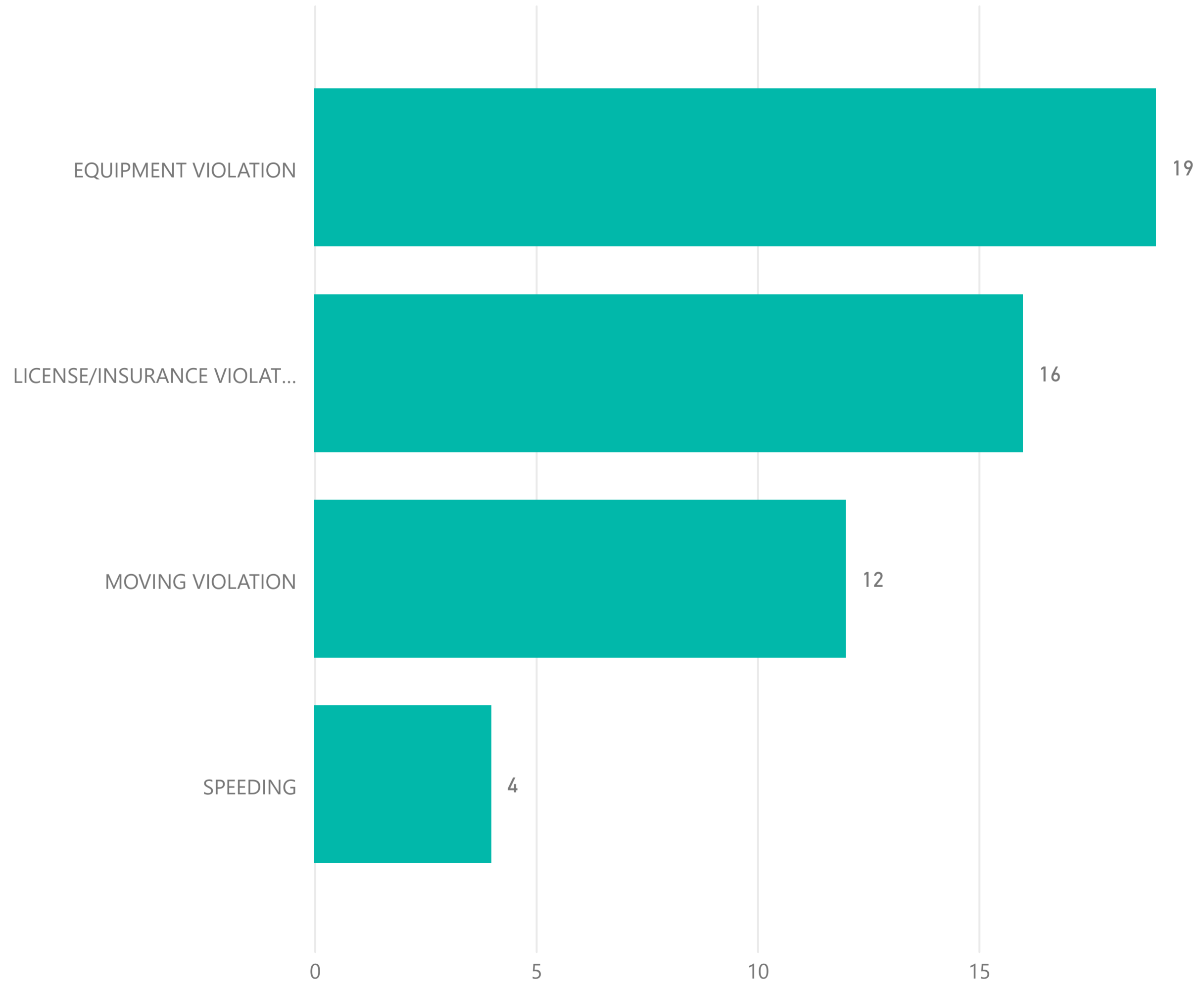
7/1/2024 9/30/2024

| | | | |
|-----------|------------|--------------------|----------------|
| CITATIONS | VIOLATIONS | Non-Injury Crashes | Injury Crashes |
| 38 | 47 | 2 | (Blank) |

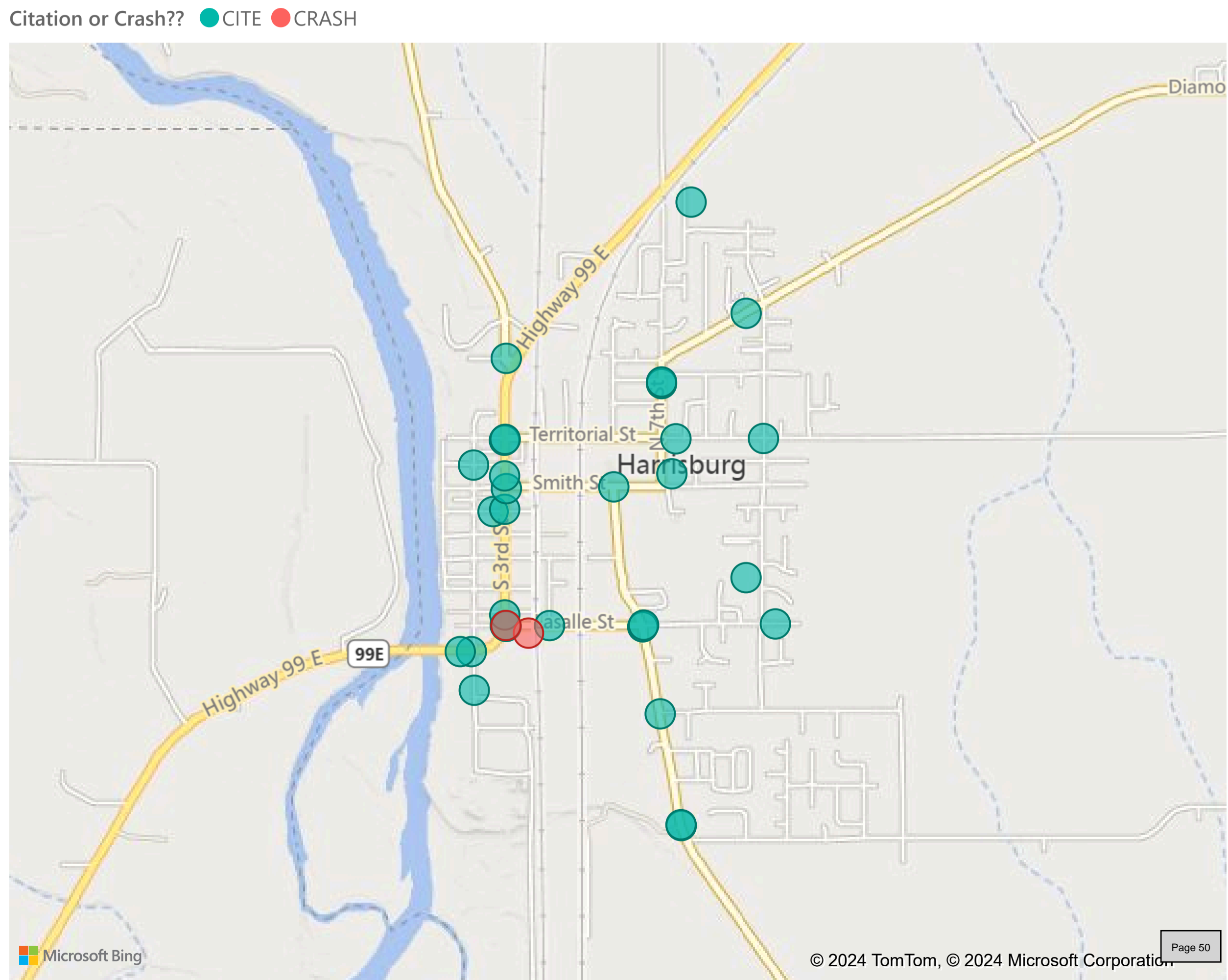
tcmaintid_raw

282399
282400

CitationCnt by Traffic Group



First trci_id, First chrgdesc, First closecode, First ViolationAddress, First Crash Address, Earliest calldate and First PubN...

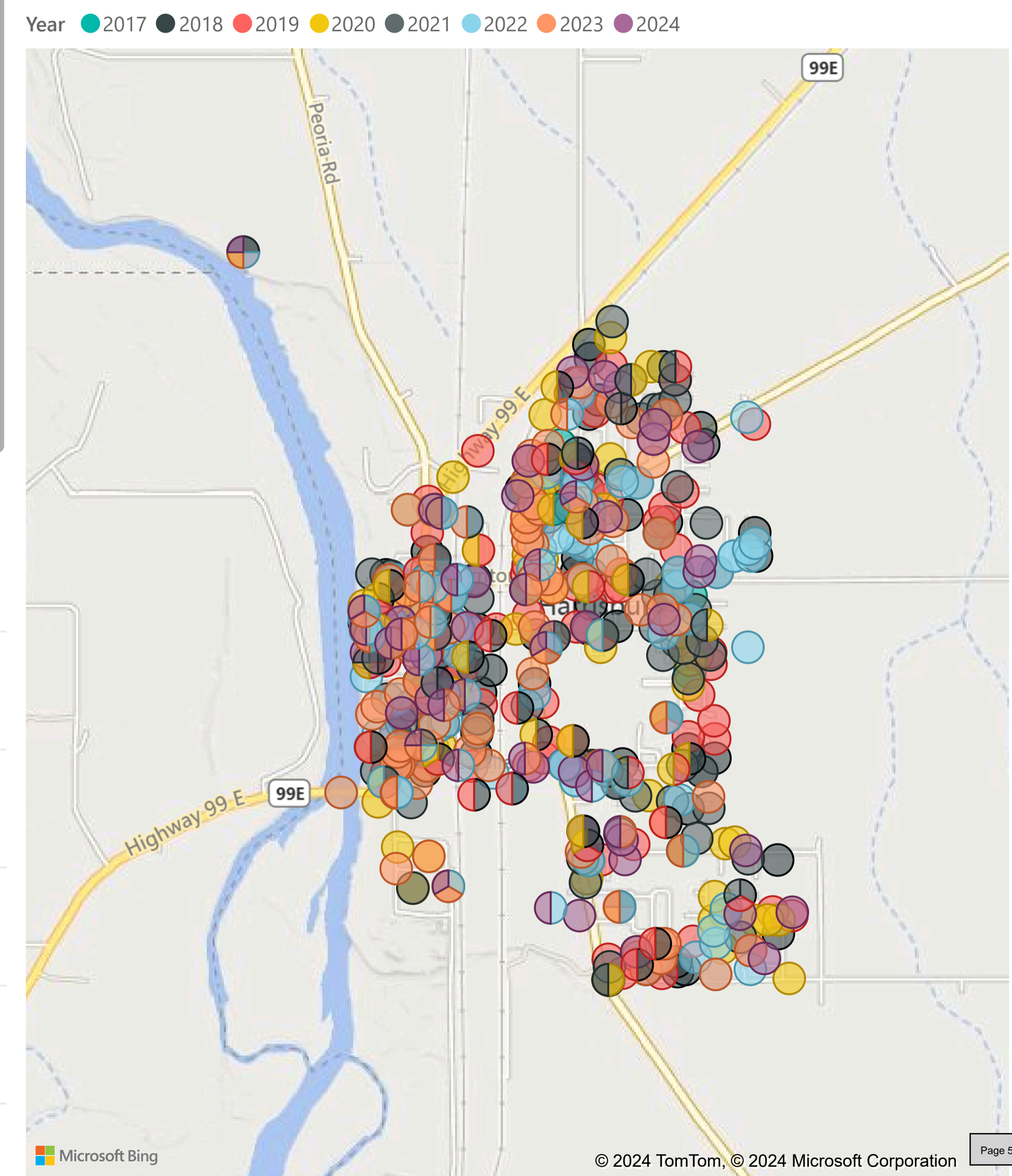


- BRWN
- HALS
- HBRG
- LYON
- MILB
- MILC
- SCIO

| Crime Group | YTD | LYTD | YTD2 | YTD3 | YTD4 | YTD5 | YPC | 5YRAVG | 5YRPC |
|--|-----------|------------|------------|------------|------------|------------|---------------|---------------|----------------|
| <input type="checkbox"/> ALL OTHER OFFENSES | 36 | 48 | 55 | 35 | 40 | 48 | -25.0% | 45.20 | -20.35% |
| FUGITIVE/WARRANT | 10 | 28 | 32 | 12 | 13 | 30 | -64.3% | 23.00 | -56.52% |
| ALL OTHER CRIMES | 7 | 7 | 11 | 8 | 6 | 5 | 0.0% | 7.40 | -5.41% |
| DISORDERLY CONDUCT | 6 | 6 | 4 | 3 | 3 | 4 | 0.0% | 4.00 | 50.00% |
| LITTERING | 5 | | 1 | | | 2 | | 0.60 | 733.33% |
| ANIMAL-NUISANCE | 3 | | 2 | 4 | 4 | | | 2.00 | 50.00% |
| SIMPLE TRESPASS | 3 | 5 | 3 | 4 | 11 | 5 | -40.0% | 5.60 | -46.43% |
| MENACING/HARASSMENT/STALKING | 1 | 2 | 1 | 3 | 1 | 1 | -50.0% | 1.60 | -37.50% |
| OTHER WEAPONS CRIMES | 1 | | 1 | 1 | 2 | 1 | | 1.00 | 0.00% |
| <input type="checkbox"/> PROPERTY CRIMES | 32 | 54 | 48 | 73 | 67 | 54 | -40.7% | 59.20 | -45.95% |
| <input type="checkbox"/> PERSON CRIMES | 17 | 20 | 17 | 13 | 34 | 28 | -15.0% | 22.40 | -24.11% |
| ASSAULT | 11 | 14 | 8 | 8 | 22 | 18 | -21.4% | 14.00 | -21.43% |
| SEX CRIMES | 5 | 6 | 9 | 5 | 10 | 10 | -16.7% | 8.00 | -37.50% |
| Total | 99 | 151 | 132 | 139 | 155 | 149 | -34.4% | 145.20 | -31.82% |

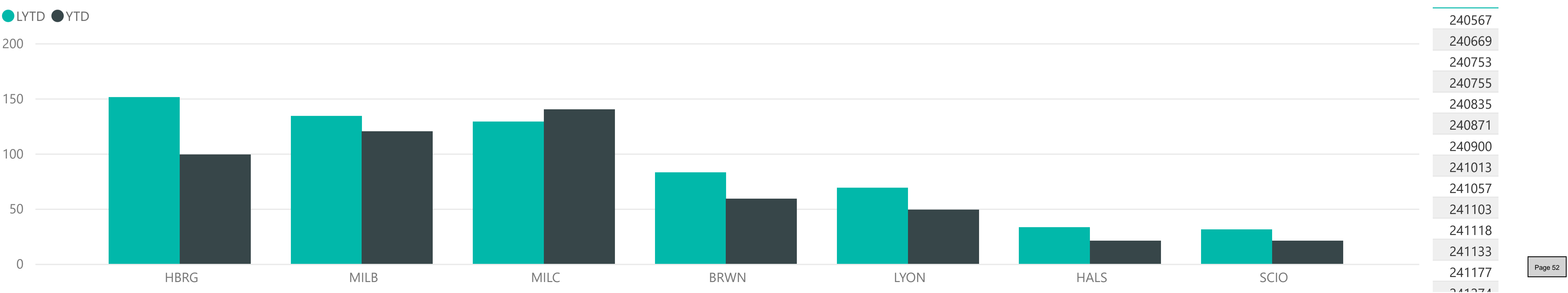


First IBR Group, First ibrcode, First street, First Incident # and Last systab2.Case Status by Year, ...



| Year Crime Group | 2017 | | | 2018 | | | 2019 | | | 2020 | | | 2021 | | | | |
|---|------|---------------|------------|------|----------------|--------------|------------|---------------|--------------|------------|-------------|--------------|------------|-------------------|--------------|------------|----|
| | LYTD | Count of I... | YPC | LYTD | Count of lw... | YPC | LYTD | Count of I... | YPC | LYTD | Count of... | YPC | LYTD | Count of lwchrgid | YPC | LYTD | Co |
| <input checked="" type="checkbox"/> ALL OTHER OFFENSES | | 128 | 128 | | 267 | 108.6% | 267 | 240 | -10.1% | 240 | 192 | -20.0% | 192 | 225 | 17.2% | 225 | |
| <input checked="" type="checkbox"/> DRUG/ALCOHOL OFFENSES | | 15 | 15 | | 29 | 93.3% | 29 | 24 | -17.2% | 24 | 23 | -4.2% | 23 | 14 | -39.1% | 14 | |
| <input checked="" type="checkbox"/> PERSON CRIMES | | 33 | 33 | | 94 | 184.8% | 94 | 86 | -8.5% | 86 | 96 | 11.6% | 96 | 69 | -28.1% | 69 | |
| <input type="checkbox"/> PROPERTY CRIMES | | 191 | 191 | | 329 | 72.3% | 329 | 302 | -8.2% | 302 | 304 | 0.7% | 304 | 360 | 18.4% | 360 | |
| <input checked="" type="checkbox"/> ALL OTHER THEFT/LARCENY | | 31 | 31 | | 65 | 109.7% | 65 | 74 | 13.8% | 74 | 70 | -5.4% | 70 | 65 | -7.1% | 65 | |
| <input checked="" type="checkbox"/> ARSON | | 4 | 4 | | 2 | -50.0% | 2 | 3 | 50.0% | 3 | 3 | 0.0% | 3 | 2 | -33.3% | 2 | |
| <input checked="" type="checkbox"/> BICYCLE THEFT | | 4 | 4 | | 3 | -25.0% | 3 | 4 | 33.3% | 4 | 1 | -75.0% | 1 | 1 | 0.0% | 1 | |
| <input checked="" type="checkbox"/> BURGLARY - OTHER | | 18 | 18 | | 20 | 11.1% | 20 | 27 | 35.0% | 27 | 19 | -29.6% | 19 | 19 | 0.0% | 19 | |
| <input checked="" type="checkbox"/> BURGLARY - RESIDENCE | | 6 | 6 | | 19 | 216.7% | 19 | 20 | 5.3% | 20 | 14 | -30.0% | 14 | 10 | -28.6% | 10 | |
| <input checked="" type="checkbox"/> FORGERY | | 2 | 2 | | 12 | 500.0% | 12 | 4 | -66.7% | 4 | 7 | 75.0% | 7 | 2 | -71.4% | 2 | |
| <input checked="" type="checkbox"/> IDENTITY THEFT | | 5 | 5 | | 12 | 140.0% | 12 | 10 | -16.7% | 10 | 12 | 20.0% | 12 | 15 | 25.0% | 15 | |
| <input checked="" type="checkbox"/> OTHER FRAUD | | 10 | 10 | | 13 | 30.0% | 13 | 8 | -38.5% | 8 | 10 | 25.0% | 10 | 18 | 80.0% | 18 | |
| <input checked="" type="checkbox"/> RECOVERED VEHICLE/PROPERTY | | | | | | | | | | | 1 | | 1 | 2 | 100.0% | 2 | |
| Total | | 411 | 411 | | 773 | 88.1% | 773 | 716 | -7.4% | 716 | 654 | -8.7% | 654 | 723 | 10.6% | 723 | |

LYTD and YTD by Beat



Agenda Bill
Harrisburg City Council
Harrisburg, Oregon

THE MATTER OF A DISCUSSION WITH SMALL MUNICIPALITY ADVOCACY COALITION (SMAC) LOBBYIST SEAN TATE, OF TATE PUBLIC AFFAIRS
STAFF REPORT:

Exhibit A: None

ACTION: **TBD**

THIS AGENDA BILL IS DESTINED FOR: Work Session – October 22, 2024

| BUDGET IMPACT | | |
|----------------------|-----------|-----------------|
| COST | BUDGETED? | SOURCE OF FUNDS |
| N/A | Yes/No | N/A |

STAFF RECOMMENDATION:
Staff recommends hearing from Sean Tate and establishing who will respond to requests for legislative action.

BACKGROUND INFORMATION:

Earlier this year, when the City Council renewed the agreement with Tate Public Affairs, City Councilors expressed the desire to talk with Sean Tate again. In particular, Councilor Downey wanted to know what his goals were during the short session this year, and whether they had been met. She was also interested in his goals for the upcoming long session. The City Council would also like to see more outreach.

One of the things that the City Council should establish at this time is a system of which Councilors are willing to respond to an email when Sean contacts them about an urgent piece of legislation that needs testimony. That testimony could be an email, a phone call, or testifying, whether on Zoom, or in person.

The leaders of SMAC met in October, and some of what we are working on at this present time, includes concerns in relation to DEQ testing and certification in relation to Lagoon System Management, and trying to ask for certain state-funded grants to change the match requirements based on a population driven tier system basis. One of Harrisburg’s biggest concerns is regulatory requirements, and how the OAR is largely driven by the regulatory agencies themselves. In addition, we are watching closely the latest SCOTUS (Supreme Court of the United States) ruling in relation to homelessness.

Staff initially reviewed our current code standards in relation to the recent rulings on homelessness, and didn't necessarily find anything that should be changed at this time. Regardless, Staff has asked our City Attorney to review the homelessness related code as it is defined in the City of Harrisburg. Those are found in HMC 9.65 illegal camping, and in HMC 9.55.120. If changes are warranted, Staff will bring them to a future meeting.

REVIEW AND APPROVAL:



10.16.24

Michele Eldridge Date
City Administrator

Agenda Bill
Harrisburg City Council
Harrisburg, Oregon

**THE MATTER OF REVIEWING A PERMIT FOR THE 2024 LIGHT PARADE
STAFF REPORT:**

- Exhibit A: Harrisburg Parade Permit Application
- Exhibit B: Insurance Form (To be Updated)

**ACTION: MOTION TO APPROVE THE 2024 LIGHT PARADE PERMIT,
SUBJECT TO THE CONDITIONS OF APPROVAL**

THIS AGENDA BILL IS DESTINED FOR: Agenda – October 22, 2024

| BUDGET IMPACT | | |
|----------------------|------------------|------------------------|
| COST | BUDGETED? | SOURCE OF FUNDS |
| N/A | N/A | N/A |

STAFF RECOMMENDATION:
Staff recommends that the City Council approve the 2024 Light Parade Permit

BACKGROUND INFORMATION:
The Tri-County Chamber of Commerce is planning on holding the 2024 annual Light Parade on December 7, 2024. The Parade Theme this year is *Grinch Stole Christmas*. The parade starts at Harrisburg Elementary, heads east on Smith to 9th, then turns north on 9th to Territorial Street, west on Territorial to 3rd Street, south on 3rd Street to Smith Street, and east on Smith St., back to the staging area.

The lineup and staging area is on Smith St., 6th St., and 9th St., starting at 6:00 pm. A complete Parade Permit Application including the route, and the applicant’s required signature is shown in **Exhibit A**.

The applicant asks to borrow the City’s street barricades, as it does every year. The City will be holding our normal Santa Event following the parade this year.

DISCUSSION

Noise:
Parades generally produce a fair amount of noise. Subsection (e) of HMC 9.20.030 allows for the City Council to grant a permit for noise generated from general entertainment, such as a parade. Based on this provision, and the fact that the applicant will obtain a parade permit, the noise generated from the parade is acceptable.

Traffic:

The parade route includes several public streets, which will be used by those participating in the parade. According to the applicant, the parade is anticipated to last between one and one and half hours and is scheduled to begin at 7:00pm. Traffic will likely be negatively affected during this period. No special measures or mitigation are being proposed by the applicant or required by the City. The parade does follow a portion of Hwy 99E and the applicant will be required to obtain a permit from ODOT prior to commencement of the parade. **(Condition 1).**

Trash and Debris:

Parades will typically generate trash or other debris that may be left on City streets or sidewalks. It shall be the responsibility of the applicant to ensure that no trash or debris generated from the parade is left on any City street, sidewalk, or private property **(Condition 2).**

Time and Duration:

As noted above, the parade is scheduled to begin at 7:00pm on December 7, 2024. While it is anticipated that the parade will last no more than 2 hours, there is always an unknown for how many people may join in the festivities. Therefore, the parade permit issued by the City shall be from 7:00 pm until 9:30 pm, on December 7, 2024, with staging starting as early as 5:00pm. **(Condition 3).**

Parade Route and Participation:

The applicant has submitted a parade route: The parade route will begin at the elementary school and proceed east on Smith St. until 9th Street to Territorial Street. It will thence proceed west to 3rd St. (Hwy 99E), turning south onto Smith Street, and then heading east on Smith before returning to the Elementary School area. The parade shall be limited to the route approved by the City Council **(Condition 4).** The applicant estimates that there will be roughly 100 participants in the parade. The number of participants and parade route are acceptable.

The parade route passes over both the UPRR and the PWNR tracks. The applicant has provided the City with the UPRR event code of 2024-10-10-275UPN, and has also notified the PNWR/GWRR Company. The applicant is encouraged to contact the railroads on the date of the parade to verify and remind them of the parade.

The applicant has also provided a copy of the insurance certification of liability, but the form is renewed on November 24th, and therefore doesn't have a correct date. The applicant is asked to provide the City with the new certificate at that time, listing the City as an additional insured. **(Condition 5).**

CONCLUSION

The proposed parade is consistent with the provisions in the Harrisburg Municipal Code, and, as conditioned, will ensure that any adverse impacts to the public and City's infrastructure are mitigated.

RECOMMENDED ACTION

The City Council is requested to review the parade permit application materials, evaluate the request against the applicable municipal code provisions, and decide

whether to:

1. Approve the request as proposed;
2. Approve the request, as revised by the City Council; or,
3. Deny the request.

Based on the information provided by the applicant, and the applicable municipal code provisions, staff recommends the City Council approve the request, subject to conditions of approval. The motion is at the top of this staff report.

CONDITIONS OF APPROVAL

1. **The applicant shall obtain approval from ODOT for the proposed parade and provide documentation to the City of the approval, prior to the commencement of the parade.**
2. **The applicant shall be responsible to remove any trash or debris on the City street or sidewalks generated by the parade and its participants.**
3. **The parade shall be held on December 7, 2024, between the hours of 7:00 and 9:30 pm.**
4. **The parade shall be limited to the route approved by the City Council.**
5. **The applicant shall provide the City with the certificate of liability insurance with the City listed as additional insured.**

REVIEW AND APPROVAL:



10/14/2024

Michele Eldridge
City Administrator

Date



October 3, 2024

Mayor Robert Duncan,
City Councilors, & City Administrator
PO Box 378
Harrisburg, OR 97446

The Tri-County Chamber of Commerce is requesting the use of the following streets to hold our 34th Annual Light Parade in Harrisburg on Saturday, December 7, 2024.

Line up Staging is on Smith Street between 4th and 9th Streets and in the Elementary and Middle School parking lots. Dispersal is via 9th at the end of parade.

Parade Route (map attached)

The parade goes north on 9th to Territorial Street, west on Territorial to 3rd Street, south on 3rd Street to Smith Street, east on Smith Street to 9th Street, and back to the staging area.


We are asking for the closure of the above streets for the safety of the participants and attendees, as well as the use of the City's street barricades.

I have requested a permit from ODOT for use of Highway 99 during the event.

Thank you for your consideration. Please feel free to contact me with any questions at the Chamber office at 541-998-6154 or my cell phone at 541-321-3413.

Sincerely,

Rhonda Giles
Executive Director
541-998-6154
director@tri-countychamber.com



Harrisburg Parade Permit Application

The City of Harrisburg requires a Parade Permit for any type of parade that may disrupt or interfere with traffic that uses the public right-of-way that consists of ten or more persons, or five or more vehicles. HMC 10.05.270 specifies the requirements for applying for a parade permit.

Your application must be received a minimum of 30 days prior to the date of the parade unless special circumstances exist.

Applicant: Tri-County Chamber of Commerce

Contact Information: Rhonda Giles, Executor Director

Address: 355 W 6th Ave Junction City, OR 97448

Email & Phone: director@tri-countychamber.com 541-998-6154

Type of Parade: 34th Annual Light Parade

Date: Saturday, December 7, 2024

Staging Location & Dispersal Points: Staging is on Smith Street between 4th and 9th Streets, and in the Elementary and Middle School parking lots. Dispersal is via 9th at the end of parade.

Route:

- Please provide a map of the proposed route. The staging and dispersal points should be included, as well as the location of any Linn County Deputies if required by ODOT.

Estimated number of participants (persons, vehicles, and animals): 50-75 entries consisting of floats, vehicles, and some walking groups. There may be some animal entries. Roughly 100 people are in the Harrisburg parade between drivers, walkers, and people riding on the floats.

Start and End Time: 7:00 pm to 9:00 pm (staging begins at 6:00 pm)

If the proposed route of the parade crosses Hwy 99E (3rd St), then an approved parade permit from the State Department of Transportation (ODOT) will be required prior to the date of the parade.

- I have applied for the Parade permit from ODOT. Please provide a copy of the ODOT application with this parade permit application.
- I have received the approved permit from ODOT and will supply a copy to the City with this application.

The applicant is responsible for contacting law enforcement in order to arrange for deputies to assist with the parade. ODOT parades permits generally require law enforcement to sign the permit and requires them to be at the main detour points on the highway. After obtaining their signature and approval of the ODOT Parade Permit, you must schedule a time to contact them, in order to arrange for scheduling for the parade. Harrisburg contracts out for our law enforcement; we use the Linn County Sheriff's Office (LCSO) for those services. The office number LCSO is 541-967-3950.

Rail Safety Procedures

If the proposed route of the parade crosses either of the railroad tracks, then you are required to notify both UPRR and PWN of the crossing 30-days prior to your event.

UPRR: Notify UPRR online at online at www.UP.com/NotifyUP a minimum of 30 days ahead of the event. Obtain event code: 2024-10-10-275UPN.

- I have contacted UPRR to notify them of the date, time, and route for the parade. I have included the event code above.
- I have assigned contact information for the day of the parade to one of the parade organizers. This person will be responsible for contacting UPRR on the day of the event.

PWN: Call the Director of Dispatch at 1-503-365-7717. (General Dispatch Station is 1-503-480-7784) Send maps and reports for parade to Steven Yoder, and to a general mailbox for PWN: pw-trainmasters@gwrr.com.

- I have contacted PWN to inform them of the route, date, and time of the event.

We highly encourage you to find general rail safety information on-line at www.oli.org.

By signing below, you are hereby indicating that you will abide by the City's ordinances and will comply with all requirements of HMC Chapter 10.05, and any supplemental Conditions of Approval that may be assigned to said parade permit.

Rhonda J. Giles
Signature

10/08/2024
Date

HMC 10-05-270 – 10.05.300

10.05.270 Parade permit.

- 1. Application for a parade permit shall be made to the City Recorder at least 30 days before the date of the parade unless the time limit is waived by the City Council.
- 2. The application shall be signed by the person designated as chairperson of the parade and shall include the following:
 - a. The name and address of the person responsible for the parade.
 - b. The date of the parade.
 - c. The desired route, including assembling and dispersal points.
 - d. The number of persons, vehicles and animals that will participate.
 - e. The proposed starting and ending time.
 - f. The appropriate permit has been received from the State Department of Transportation if the parade crosses or uses Hwy 99E. [Ord. 907 § 4, 2012; Ord. 906 § 1, 2012.]

10.05.280 Issuance or denial of permit.

- 1. The City Recorder shall issue a parade permit conditioned on the applicant's written agreement to comply with the terms of the permit unless the City Council finds that:
 - a. The time, route and size of the parade will disrupt the movement of other traffic to an unreasonable extent.
 - b. The parade is of a size or nature that requires the diversion of so great a number of law enforcement officers to properly police the line of movement and contiguous areas that allowing the parade would deny reasonable law enforcement protection to the jurisdiction.
 - c. The parade will interfere with another parade or other activity for which a permit has been issued.
 - d. Information contained in the application is found to be false or a material detail is omitted.
 - e. The applicant refuses to agree to abide by or comply with all conditions of the permit.
- 2. If one or more of the conditions listed in subsection (1) of this section, other than subsection (1)(e) of this section, exists, the City Council may include provisions in the permit that are necessary to alleviate the conditions, including but not limited to:
 - a. Requiring an alternate date.
 - b. Requiring an alternate route.
 - c. Restricting the size of the parade.
- 3. The City Recorder shall notify the applicant of the decision within five days after receipt of the application. [Ord. 907 § 4, 2012; Ord. 906 § 1, 2012.]

10.05.290 Parade offenses.

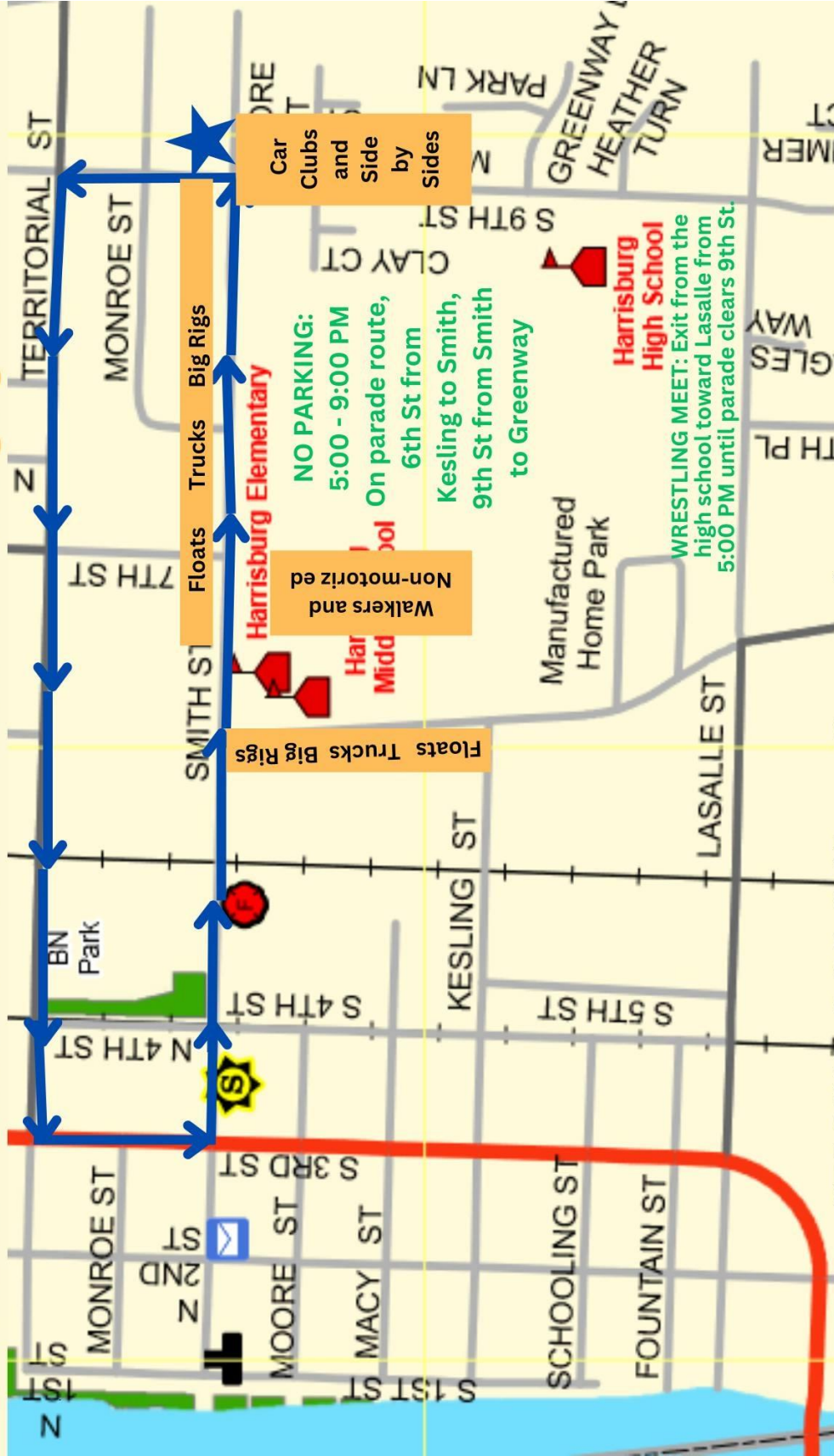
- 1. No person shall unreasonably interfere with a parade or a parade participant.
- 2. No person shall operate a vehicle that is not part of a parade between the vehicles or persons in the parade. [Ord. 907 § 4, 2012; Ord. 906 § 1, 2012.]

10.05.300 Permit revocable.

The City Recorder may revoke a parade permit if circumstances clearly show that the parade no longer can be conducted consistent with public safety. [Ord. 907 § 4, 2012; Ord. 906 § 1, 2012.]

2024 Harrisburg Light Parade Parade Start & End

BLUE = Parade Route **ORANGE** = Staging Locations



STAGING: 6:00-6:45 pm. See staging areas on map.
See volunteers at check-in areas at LaSalle/6th St & LaSalle/9th St with directions and questions. Judging 6:30-6:50 pm.



October 3, 2024

Permit Applications
 ODOT
 3700 SW Philomath Blvd
 Corvallis, OR 97333

The Tri-County Chamber of Commerce has scheduled our 34th Annual Light Parade in Harrisburg for the evening of December 7, 2024. The parade will begin at 7:00 pm and lasts about one hour or less.

The parade goes north on 9th to Territorial Street, west on Territorial to 3rd Street, south on 3rd Street to Smith Street, east on Smith Street to 9th Street, and back to the staging area.

The lineup and staging area is on Smith Street from 5th Street to 9th Street and on 9th Street from the north end of the high school parking lot to Territorial Street starting at 6:00 pm.

I am requesting a permit to allow us to cross Highway 99 during the parade. The Linn County Sheriff will be stationed on Highway 99 to assist in the closure.

We have four deputies for the evening. Two of them will be controlling traffic in two spots on the highway, with the other two at the front and back of the parades. We also have parade monitors throughout the route for safety. We also have the normal detour route with signs that we use during the 4th of July for any vehicles that want to bypass the parade for the very little time we are on the highway.

I have enclosed an Application and Permit to Occupy or Perform Operations Upon a State Highway.

Thank you for your consideration in this matter. Please feel free to contact me with any questions at the Chamber office at 541-998-6154.

Sincerely,

Rhonda Giles, Executive Director
 541-998-6154
 director@tri-countychamber.com



**APPLICATION AND PERMIT TO OCCUPY OR
PERFORM OPERATIONS UPON A STATE HIGHWAY**

See Oregon Administrative Rule, Chapter 734, Division 55

PERMIT NUMBER

5.

| | |
|---------|------|
| CLASS : | KEY# |
|---------|------|

| GENERAL LOCATION | | | | PURPOSE OF APPLICATION (TO CONSTRUCT/OPERATE/MAINTAIN) | | |
|--|---|---|--|---|------|----------------------|
| HIGHWAY NAME AND ROUTE NUMBER OR-99E / 58 / Albany-Junction City | | | | <input type="checkbox"/> POLE LINE | TYPE | MIN. VERT. CLEARANCE |
| HIGHWAY NUMBER 58 | COUNTY Linn | | | <input type="checkbox"/> BURIED CABLE | TYPE | |
| BETWEEN OR NEAR LANDMARKS Territorial St and Smith St | | | | <input type="checkbox"/> PIPE LINE | TYPE | |
| HWY. REFERENCE MAP GIS | DESIGNATED FREEWAY <input type="checkbox"/> YES <input checked="" type="checkbox"/> NO | IN U.S. FOREST <input type="checkbox"/> YES <input checked="" type="checkbox"/> NO | | <input type="checkbox"/> NON-COMMERCIAL SIGN AS DESCRIBED BELOW | | |
| APPLICANT NAME AND ADDRESS Rhonda Giles, Executive Director Tri-County Chamber of Commerce 355 W 6th Ave Junction City, OR 97448 | | | | <input checked="" type="checkbox"/> MISCELLANEOUS OPERATIONS AND/OR FACILITIES AS DESCRIBED BELOW | | |
| FOR ODOT USE ONLY | | | | | | |
| BOND REQUIRED <input type="checkbox"/> YES <input checked="" type="checkbox"/> NO | | REFERENCE: OAR 734-055-0035(2) | | AMOUNT OF BOND | | |
| INSURANCE REQUIRED <input checked="" type="checkbox"/> YES <input type="checkbox"/> NO | | REFERENCE: OAR 734-055-0035(1) | | SPECIFIED COMP. DATE | | |

DETAIL LOCATION OF FACILITY (For more space attach additional sheets)

| MILE POINT | TO MILE POINT | ENGINEERS STATION | ENGINEERS TO STATION | SIDE OF HWY OR ANGLE OF CROSSING | DISTANCE FROM | | BURIED CABLE OR PIPE | | SPAN LENGTH |
|------------|---------------|-------------------|----------------------|----------------------------------|----------------|----------|----------------------|---------------|-------------|
| | | | | | CENTER OF PVMT | R/W LINE | DEPTH/VERT. | SIZE AND KIND | |
| 28.48 | 28.59 | 1375+80 | 1378+80 | BOTH | VARIES | VARIES | XXXX | XXXX | 0.11 Mile |

DESCRIPTION OF DESIRED USE
PRDS: Annual Light Parade (Saturday, December 7, 2024)

SPECIAL PROVISIONS (FOR ODOT USE ONLY)

- TRAFFIC CONTROL REQUIRED YES [OAR 734-055-0025(6)] NO
- OPEN CUTTING OF PAVED OR SURFACED AREAS ALLOWED YES [OAR 734-055-0100(2)] NO [OAR 734-055-0100(1)]
- ◆ **AT LEAST 48 HOURS BEFORE BEGINNING WORK, THE APPLICANT OR HIS CONTRACTOR SHALL NOTIFY THE DISTRICT REPRESENTATIVE AT PHONE NO. _____ OR EMAIL OR FAX THIS PAGE TO THE DISTRICT OFFICE AT: _____ SPECIFY TIME AND DATE WORK IS TO OCCUR.**
- ◆ A COPY OF THIS PERMIT AND ALL ATTACHMENTS SHALL BE AVAILABLE AT THE WORK AREA DURING CONSTRUCTION.
- ◆ **ATTENTION: Oregon Law requires you to follow rules adopted by the Oregon Utility Notification Center. Those rules are set forth in OAR 952-001-0001 through OAR 952-001-0090. You may obtain copies of the rules by calling the center at (503) 232-1987. CALL BEFORE YOU DIG 1-800-332-2344**

COMMENTS (FOR ODOT USE ONLY)

IF THE PROPOSED APPLICATION WILL AFFECT THE LOCAL GOVERNMENT, THE APPLICANT SHALL ACQUIRE THE LOCAL GOVERNMENT OFFICIAL'S SIGNATURE BEFORE ACQUIRING THE DISTRICT MANAGER'S SIGNATURE.

| | | | |
|--|--------------------------------|-----------------------------|--|
| LOCAL GOVERNMENT OFFICIAL SIGNATURE X | | TITLE | DATE |
| APPLICANT SIGNATURE X Rhonda J. Giles | APPLICATION DATE 10/03/2024 | TITLE Executive Director | TELEPHONE NO. 541.998.6154 |
| When this application is approved by the Department, the applicant is subject to, accepts and approves the terms and provisions contained and attached: and the terms of Oregon Administrative Rules, Chapter 734, Division 55, which is by this reference made a part of this permit. | | | DISTRICT MANAGER OR REPRESENTATIVE X |
| | | | APPROVAL DATE |

734-3457 (2/2021)



2024 LIGHT PARADES

Grinch Stole Christmas



Friday, Dec 6: Junction City 7:00 pm

Saturday, Dec 7: Harrisburg 7:00 pm

Saturday, Dec 14: Monroe 7:00 pm



Parade, Santa, Grinch, Cookies, & Fun Activities

Sponsors: Pacific Power, EPUD,
& Blachly Lane Electric Co-op

www.tri-countychamber.com



- ENTRY:** Theme 'Grinch Stole Christmas'. **Must have holiday lights**, not exceed 13'6" height and 15'0" width, business/organization name (if any) on both sides of float, and have a signed waiver form to participate.
- FEES:** \$20 covers both Junction City & Harrisburg parades (no fee for Monroe). If a vehicle club, the fee is \$20 per vehicle or \$100 total for Junction City and Harrisburg, whichever is less. **Must have holiday lights.**
- DEADLINE:** Register by **3 PM, FRIDAY NOVEMBER 29TH (no registration at event)**. Email the registration form to info@tri-countychamber.com or drop it off at **355 W 6th Ave in Junction City**.
- SANTA:** There is a limit of **one Santa** per parade. Santas have already been selected. No more Santas.
- CANDY:** Walkers **may hand out** store-purchased candy or treats. **No throwing** from floats or vehicles.
- WALKERS:** At least two walkers aged 14 or older are required with each entry to ensure safety.
- RIDERS:** For safety, please do **NOT** jump off or on floats on the parade route or exceed float capacity.
- DRIVERS:** Must possess a **valid driver's license** and **liability vehicle insurance** and be at least 18 years old.
- RAILROAD:** When crossing tracks, be aware of the length of your float. Trains are active. **Do NOT stop on track!**
- ALCOHOL:** Cannot be consumed by parade participants before, during the parade, or in the line-up area.
- PUBLIC SAFETY:** No activities that could endanger public safety. Move float to the side if you break down.
- LITTER/WASTE:** Entries shall **NOT** cause trash or debris to be left on roads or sidewalks. **Animal entries must have a pooper-scooper** follow them to clean up waste from your animals. This is YOUR responsibility.
- STAGING:** 6:00-6:45 pm. Check-in at the registration desk in the staging area. Judging 6:30-6:50 pm.
Junction City—6th Ave in front of the High School
Harrisburg— 6th St in front of and at the Elementary/Middle Schools parking lots
Monroe—Commercial St at Monroe Fire Dept
- CONTACT:** **Junction City/Harrisburg:** Tri-County Chamber 541.998.6154 or info@tri-countychamber.com
Monroe: Monroe Rural Fire Protection District 541.847.5170

Chamber Director's Cell Phone During Parade 541.321.3413

Registration-Waiver Form

Registration/Fee: Drop off or email the form and \$20 (Junction City/Harrisburg) to info@tri-countychamber.com or to our office at 355 W 6th Ave in Junction City **by November 29!** *If in the Monroe parade only, there is no fee.*

Event Waiver: In consideration of the Tri-County Chamber of Commerce, the Monroe Rural Fire Protection District, the cities of Junction City, Harrisburg, and Monroe, and all volunteers (cumulatively hereinafter referred to as the **Light Parade**), I/We hereby waive and release any and all rights and claims of any nature that I/We may have against the Light Parade, their officers, employees, agents, assignees, licensees, volunteers, and cooperating entities for and against any and all injuries and damages of any nature which I/We may suffer while taking part in any activities connected with this event. This release shall be binding upon my/our heirs, executors, administrators, and/or assigns. I/We have read and agree to abide by all Light Parade guidelines including:

- **Must have holiday lights** and **business/organization/club/individual name** on both sides of the float. If your vehicle or float does not have holiday lights on, you will not be allowed in the parade line-up. No exceptions!
- Entry **cannot exceed** 13'6" height and 15'0" width.
- Limit of **one Santa** per parade, which has already been selected so no additional Santas.
- Walkers **may hand out** store-purchased candy or treats. **No throwing** from floats or vehicles for safety.
- At least **two walkers** aged 14 or older are required with each entry to ensure safety.
- Please, for safety, do **NOT jump off or on** floats on the parade route or **exceed the capacity** of the float.
- Drivers must possess a **valid driver's license** and **liability vehicle insurance**, be at least **18 years old**, and have **signed and dated this waiver** form.
- When crossing tracks, be aware of the length of your float. Trains are active. **Do NOT stop on/near tracks.**
- **Alcohol cannot be consumed** by parade participants before, during the parade, or in the line-up area.
- **No activities that could endanger** participants or spectators. Move float to the side if you break down.
- Entries shall **NOT cause trash or debris** to be left on roads or sidewalks. **Animal entries must have a pooper-scooper** follow them to clean up waste from your animals. This is your responsibility and will be enforced!
- \$20 Fee Check Cash Online at <https://tri-county-chamber.square.site> Monroe Only \$0
\$20 per float/vehicle covers all parades. If club, \$20 per vehicle or \$100 total, whichever less. No fee in Monroe.

Float Description: _____ Doing music? Yes No

Holiday Lights on Vehicle/Float/Bike/Entry: Yes No—**All entrants must have holiday lights on in Light Parade.**

Business/Organization Name: _____

Mailing Address: _____ City/Zip _____

We will participate in the following parades: Junction City Harrisburg Monroe

Driver/Contact Signature: _____ Date: _____

Driver/Contact Name (print): _____ License: Yes No

Phone: _____ Email: _____



CERTIFICATE OF LIABILITY INSURANCE

DATE (MM/DD/YYYY) 10/0/2024 5.

THIS CERTIFICATE IS ISSUED AS A MATTER OF INFORMATION ONLY AND CONFERS NO RIGHT UPON THE CERTIFICATE HOLDER. THIS CERTIFICATE DOES NOT AFFIRMATIVELY OR NEGATIVELY AMEND, EXTEND OR ALTER THE COVERAGE AFFORDED BY THE POLICIES BELOW. THIS CERTIFICATE OF INSURANCE DOES NOT CONSTITUTE A CONTRACT BETWEEN THE ISSUING INSURER(S), AUTHORIZED REPRESENTATIVE OR PRODUCER, AND THE CERTIFICATE HOLDER.

IMPORTANT: If the certificate holder is an ADDITIONAL INSURED, the policy(ies) must have ADDITIONAL INSURED provisions or be endorsed. If SUBROGATION IS WAIVED, subject to the terms and conditions of the policy, certain policies may require an endorsement. A statement on this certificate does not confer rights to the certificate holder in lieu of such endorsement(s).

| | |
|---|---|
| PRODUCER Dave Zech 32 Holly St Junction City OR 9 448 | CONTACT NAME: Dave Zech PHONE (A/C, No, Ext): 541 9 8-8034 E-MAIL ADDRESS: dave.zech.srau@statefarm.com FAX (A/C, No): |
| | INSURER(S) AFFILIATION INSURER A: State Farm Fire and Casualty Company NAIC # 25143 |
| INSURED JUNCTION CITY AREA CHAMBER OF COMMERCE 355 W 6TH AVE JUNCTION CITY OR 9 448 607 | INSURER B: INSURER C: INSURER D: INSURER E: INSURER F: |

COVERAGES CERTIFICATE NUMBER: REVISION NUMBER:

THIS IS TO CERTIFY THAT THE POLICIES OF INSURANCE LISTED BELOW HAVE BEEN ISSUED TO THE INSURED NAMED ABOVE FOR THE POLICY PERIOD INDICATED. NOTWITHSTANDING ANY REQUIREMENT, TERM OR CONDITION OF ANY CONTRACT OR OTHER DOCUMENT WITH RESPECT TO WHICH THIS CERTIFICATE MAY BE ISSUED OR MAY PERTAIN, THE INSURANCE AFFORDED BY THE POLICIES DESCRIBED HEREIN IS SUBJECT TO ALL THE TERMS, EXCLUSIONS AND CONDITIONS OF SUCH POLICIES. LIMITS SHOWN MAY HAVE BEEN REDUCED BY PAID CLAIM

| SR LTR | TYPE OF INSURANCE | ADD INSD | SUB WVD | POLICY NUMBER | POLICY EFF (MM/DD/YYYY) | POLICY EXP (MM/DD/YYYY) | LIMITS |
|--------|---|----------|---------|---------------|-------------------------|-------------------------|---|
| A | <input checked="" type="checkbox"/> COMMERCIAL GENERAL LIABILITY <input type="checkbox"/> CLAIMS-MADE <input checked="" type="checkbox"/> OCCUR GEN'L AGGREGATE LIMIT APPLIES PER: <input type="checkbox"/> POLICY <input type="checkbox"/> PROJECT <input checked="" type="checkbox"/> LOC OTHER: | | | CM W880-2 | 11/25/2023 | 1/25/2024 | EACH OCCURRENCE \$ 2,000,000 DAMAGE TO RENTED PREMISES (Ea occurrence) \$ 1,000,000 MED EXP (Any one person) \$ 10,000 PERSONAL & ADV INJURY \$ 2,000,000 GENERAL AGGREGATE \$ 4,000,000 PRODUCTS - COMP/OP AGG \$ 4,000,000 |
| | AUTOMOBILE LIABILITY <input type="checkbox"/> ANY AUTO <input type="checkbox"/> OWNED AUTOS ONLY <input type="checkbox"/> SCHEDULED AUTOS <input type="checkbox"/> HIRED AUTOS ONLY <input type="checkbox"/> NON-OWNED AUTOS ONLY | | | | | | COMBINED SINGLE LIMIT (Ea accident) \$ BODILY INJURY (Per person) \$ BODILY INJURY (Per accident) \$ PROPERTY DAMAGE (Per accident) \$ |
| | <input type="checkbox"/> UMBRELLA LIAB <input type="checkbox"/> EXCESS LIAB <input type="checkbox"/> OCCUR <input type="checkbox"/> CLAIMS-MADE DED RETENTION \$ | | | | | | EACH OCCURRENCE \$ AGGREGATE \$ |
| | WORKERS COMPENSATION AND EMPLOYERS' LIABILITY ANY PROPRIETOR/PARTNER/EXECUTIVE OFFICER/MEMBER EXCLUDED? <input type="checkbox"/> Y/N (Mandatory in NH) If yes, describe under DESCRIPTION OF OPERATIONS below | | N/A | | | | PER STATUTE OTH-ER \$ E.L. EACH ACCIDENT \$ E.L. DISEASE - EA EMPLOYEE \$ E.L. DISEASE - POLICY LIMIT \$ |

DESCRIPTION OF OPERATIONS / LOCATIONS / VEHICLES (ACORD 101, Additional Remarks Schedule, may be attached if more space is required)
Additional insured: the cities, city council, and employees of the City of Junction City, City of Harrisburg, and City of Monroe; Oregon Department of Transportation; Junction City and Harrisburg School Districts, and volunteers, board members, and staff of the County Chamber of Commerce for the full duration of the event, inclusive of set up and tear down time.
2024 Light Parades begin at 6:00 PM for approximately one hour with staging beginning at 6:00 PM and road closures 6:30 PM 8:30 PM in Junction City on December 6th, Harrisburg on December 7th, and Monroe on December 8th.

| | |
|-----------------------------------|--|
| CERTIFICATE HOLDER | CANCELLATION SHOULD ANY OF THE ABOVE DESCRIBED POLICIES BE CANCELLED BEFORE THE EXPIRATION DATE THE PROVISIONS WILL BE DELIVERED IN ACCORDANCE WITH THE POLICY PROVISIONS. |
| | AUTHORIZED REPRESENTATIVE This form was system-generated on 10/10/2024 |