



**NOTICE OF MEETING**  
**ELECTION COMMISSION MEETING**  
**Monday, May 19, 2025 at 6:30 PM**

---

*Robert E. Novitke Municipal Center - Conference Room 20025  
Mack Plaza, Grosse Pointe Woods, MI 48236  
(313) 343-2440*

---

PUBLIC INVITED: IN ACCORDANCE WITH THE PUBLIC ACT 267 OF 1976 (OPEN MEETINGS ACT), ALL MEMBERS OF THE GROUP LISTED ABOVE, AS WELL AS THE GENERAL PUBLIC, ARE INVITED TO ATTEND THIS MEETING.

**AGENDA**

- 1. CALL TO ORDER**
- 2. ROLL CALL**
- 3. APPROVAL OF MINUTES**
  - A. Election Commission 10/14/24
- 4. DISCUSSION ITEMS**
  - A. Ordinance Amendment to Consolidate Six (6) Voting Precincts into Three (3) Voting Precincts
    - 1) Memo 05/16/25 - City Clerk Antolin
    - 2) Current Precinct Map
    - 3) Proposed New Precinct Maps (3) with Consolidations
    - 4) Proposed Ordinance
- 5. NEW BUSINESS/PUBLIC COMMENTS**
- 6. IMMEDIATE CERTIFICATION OF MINUTES**
- 7. ADJOURNMENT**

IN ACCORDANCE WITH PUBLIC ACT 267 (OPEN MEETINGS ACT)  
POSTED AND COPIES GIVEN TO NEWSPAPERS

The City of Grosse Pointe Woods will provide necessary, reasonable auxiliary aids and services, such as signers for the hearing impaired, or audio tapes of printed materials being considered at the meeting to individuals with disabilities. All such requests must be made at least five days prior to a meeting. Individuals with disabilities requiring auxiliary aids or services should contact the City of Grosse Pointe Woods by writing or call the City Clerk's office, 20025 Mack Plaza, Grosse Pointe Woods, MI 48236 (313) 343-2440 or Telecommunications Device for the Deaf (TDD) 313 343-9249

ELECTION COMMISSION  
10-14-24

MINUTES OF THE ELECTION COMMISSION MEETING – PUBLIC ACCURACY TEST OF THE CITY OF GROSSE POINTE WOODS HELD ON MONDAY, OCTOBER 14, 2024, IN THE LOWER LEVEL ABSENT VOTER OFFICE OF THE MUNICIPAL BUILDING, 20025 MACK PLAZA DR., GROSSE POINTE WOODS, MICHIGAN.

The Chair called the meeting to order at 1:02 PM.

Roll Call:                      Chair/City Clerk Antolin  
   City Attorney Walling  
   Council Representative Brown

Absent:                         None

**Motion** by Brown, seconded by Walling, that all items on the agenda be received, placed on file, and taken in order of appearance.

Motion carried by the following vote:  
Yes:                      Antolin, Brown, Walling  
No:                        None  
Absent:                  None

**Motion** by Walling, seconded by Brown, that the minutes of the Election Commission meeting held on July 18, 2024, be approved as presented.

Motion carried by the following vote:  
Yes:                      Antolin, Brown, Walling  
No:                        None  
Absent:                  None

**Motion** by Brown, seconded by Walling, regarding **Certification of Election Inspectors and Receiving Boards and Rates of Pay** for the November 5, 2024, General Election, that the Election Commission approve the Certification of Election Inspectors and recommend that City Council approve the rates of pay as presented.

Motion carried by the following vote:  
Yes:                      Antolin, Brown, Walling  
No:                        None  
Absent:                  None

ELECTION COMMISSION  
10-14-24

The Chair proposed the pay increase of the Absent Voter Staff Office from \$13/Hr. to \$15/Hr. with an annual pay increase of \$.25 at the start of each fiscal year on July 1.

Motion by Brown, seconded by Walling, that the election commission concur with the Chair’s recommendation to increase pay of the Absent Voter Office Seasonal Staff from \$13/Hr. to \$15/Hr. with an annual pay increase of \$.25 at the start of each fiscal year on July 1.

Motion carried by the following vote:  
Yes:           Antolin, Brown, Walling  
No:           None  
Absent:       None

Chair Antolin commenced the Public Accuracy Test for the November 5, 2024, General Election utilizing the test deck for Precinct No. 5. Deputy Clerk Miotto conducted the Public Accuracy Test. After running the test deck and comparing the results tape against the chart of predetermined results, the testing was declared accurate.

**Motion** by Walling, seconded by Brown, that the results of today’s Public Accuracy Test for the November 5, 2024, General Election be accepted.

Motion carried by the following vote:  
Yes:           Antolin, Brown, Walling  
No:           None  
Absent:       None

**Motion** by Brown, seconded by Walling, that the Election Commission receive and place on file the document from the Michigan Attorney General regarding safeguarding the election process.

Motion carried by the following vote:  
Yes:           Antolin, Brown, Walling  
No:           None  
Absent:       None

With the passing of Proposal 2022-2, a brief discussion ensued regarding possible relocation of polling sites and the consolidation of precincts for future elections.

ELECTION COMMISSION  
10-14-24

Under New Business the following individual was heard:

- Chair Antolin provided a reminder that early voting will be on Saturday, October 26 for nine consecutive days at the Community Center in the Garden Room from 8:30 a.m. to 4:30 p.m.
- Chair Antolin provided a reminder that the Absent Voter Counting Board (AVCB) will be conducting preprocessing on Friday and Saturday (November 1 and 2) from 9:00 a.m. to 4:00 p.m.

Under Public Comment, no one wished to be heard.

**Motion** by Brown, seconded by Walling, that today's meeting minutes be immediately certified.

Motion carried by the following vote:

Yes: Antolin, Brown, Walling  
No: None  
Absent: None

**Motion** by Brown, seconded by Walling, that the meeting be adjourned at 1:53 p.m.  
PASSED UNANIMOUSLY.

Respectfully submitted,

Paul P. Antolin  
Chair/City Clerk

CITY OF GROSSE POINTE WOODS

Office of the City Clerk

Memorandum

DATE:

May 15, 2025

TO:

Election Commission

FROM:

Paul Antolin, City Clerk

SUBJECT:

Precinct Consolidations and Polling Site Locations

In November 2022, Proposal 2022-2 was passed which allows a geographic precinct to increase the active registered voters from 2,999 to 4,999. This proposal was mainly due to the increase in absentee voters and the implementation of early voting. The Clerk’s Office is proposing to reduce the number of precincts from 6 to 3.

In the attached, you will see the current precinct map along with 3 maps with the proposed consolidated precincts. During the consolidation process, the Clerk’s office applied as much logic and practicality to appropriately recreate the precinct boundaries. One important factor was to totally contain the newly redistricted State House District 12 (Currently Precinct 2) within the proposed Precinct 1. This will limit multiple ballot styles to only Precinct 1.

With the new precinct boundaries in place, the following are the voter counts per precinct:

- Precinct 1 – 4,608 Active Voters
- Precinct 2 – 4,241 Active Voters
- Precinct 3 – 4,432 Active Voters

There are also benefits along with the precinct consolidations including the following:

- \*Cost Savings are realized due to reduction in election workers and equipment needed to operate polling locations
- \*Response times will improve with fewer locations to visit.
- \*Election preparation will be less tedious with fewer precincts

If approved, all voters will receive new Voter ID Cards and all households will receive notifications on any new polling locations.

Once the new precinct boundaries are approved, there will be a follow-up process to establish the polling site locations. Tentatively, the intent is to have the following locations as the polling sites:

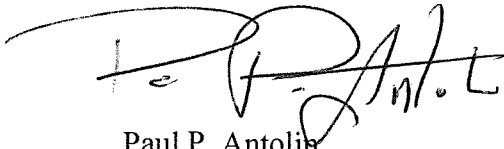
- Precinct 1 – St. Michael’s Episcopal Church, 20475 Sunningdale Park
- Precinct 2 – GPW City Hall Community Center, 20025 Mack Plaza Dr.
- Precinct 3 – GPW City Hall Community Center, 20025 Mack Plaza Dr.

These locations comply with all ADA requirements and provides adequate parking.

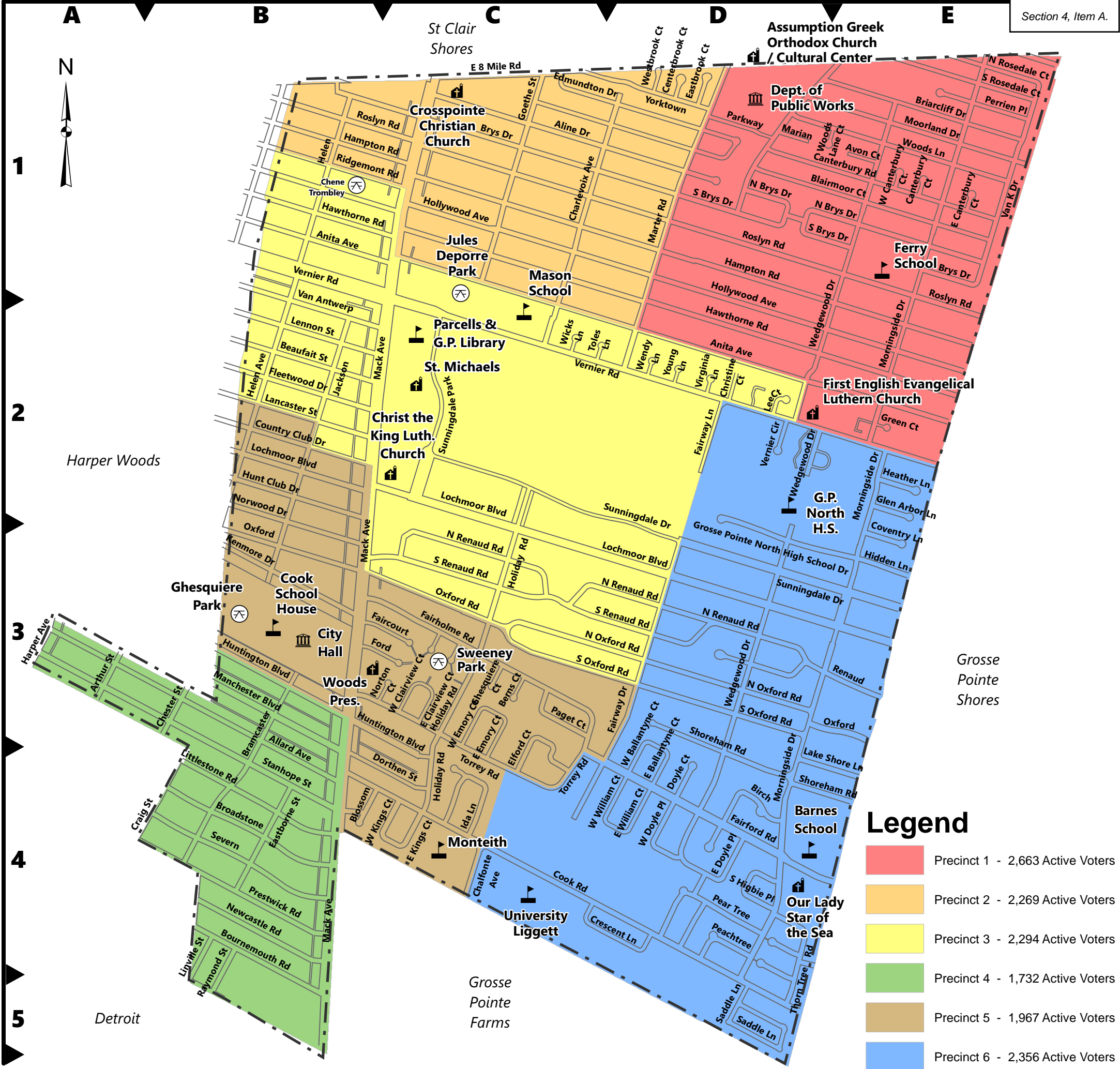
In order to remain compliant with state laws, an ordinance amendment will be required to consolidate the precincts and identify the new precinct boundaries.

Therefore, I am recommending City Council to approve the attached ordinance amendment to consolidate six (6) voting precincts into three (3) voting precincts and set a date of June 16, 2025, for a second reading and final adoption.

Thank you for your consideration.


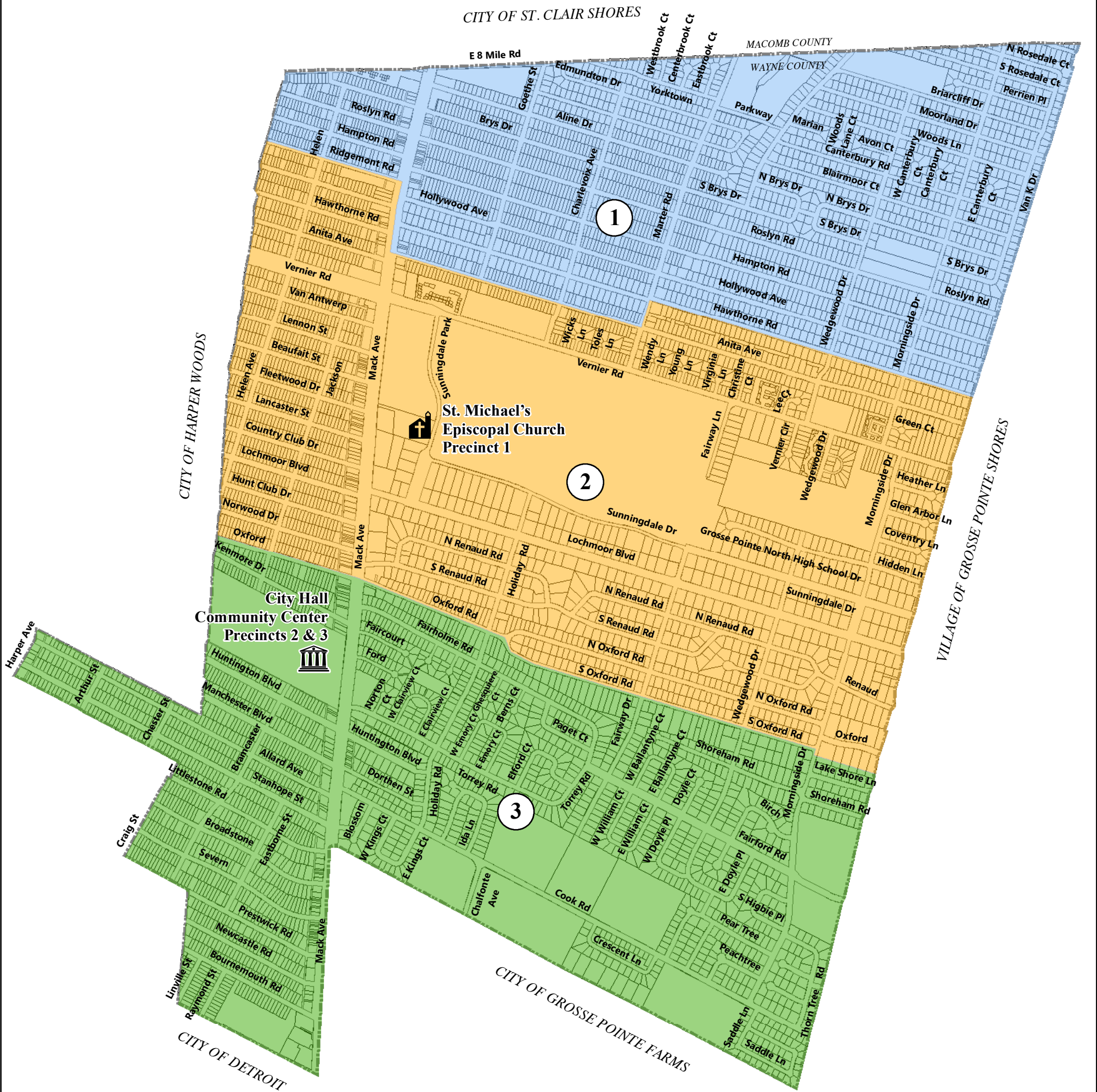


Paul P. Antolin  
City Clerk



STREETS				CHURCHES			
ALINE DR .	C1-D1	EASTBROOK CT.	D1	LEE CT.	D2	RIVER RD.	D1
ALLARD	A3-B4	EDMUNDTON	C1-D1	LENNON	B2	ROBERT JOHN	E1
ANITA	B1-E2	EDSHIRE LN.	D4	LESLIE	B4	ROSEDALE CT. N-S.	E1
ARTHUR	A3	EIGHT MILE RD.	B1-E1	LINVILLE	B4	ROSLYN	B1-E2
AVON CT .	E1	ELFORD CT.	C4	LITTLESTONE	B4	SADDLE LN. N-S.	D5
BALLANTYNE CT. E-W	D4	EMORY CT. E-W.	C3	LOCHMOOR	B2-E3	SEVERN	A4-B4
BALTREE CT.	C3	FAIR CT.	B3	LOCHMOOR PL.	D2	SHOREHAM	D3-D4
BEAUFAIT	B2	FAIRFORD	C4-D4	MACK AVE.	B5-C1	STANHOPE	A3-B4
BERNS CT.	C3	FAIRHOLME	B3-C3	MACK PLAZA DR.	B3	SUNNINGDALE	C2-E3
BIRCH LN.	D4	FAIRWAY	C4-D2	MANCHESTER	B3	SUNNINGDALE PK.	C2
BLAIRMoor CT.	C1-D1	FLEETWOOD	B2	MAPLE LN.	D2	THORN TREE	D5
BLOSSOM LN.	B4	FORD CT.	B3	MARFORD CT.	C3	TOLES LN.	C2
BLOSSOM PL.	B4	Ghesquiere CT.	C3	MARIAN CT.	D1	TORREY RD.	B3-C4
BOURNEMOUTH	B4-B5	GLEN ARBOR LN.	E3	MARTER RD.	D1-D2	VAN ANTWERP	B2
BRAMCASTER	B3-B4	GOETHE	C1	MONTAGUE LN.	D2	VAN K DR.	E1-E2
BRIARCLIFF	E1	GREEN CT.	E2	MOORLAND	D1-E1	VERNIER RD.	B1-E2
BROADSTONE	B4	HAMPTON	B1-E2	MORNINGSIDE	D5-E1	VERNIER CIR.	D2
Brys DR.	B1-D1	HARPER AVE.	A3	MORNINGSIDE LN.	D2	VIRGINIA LN.	D2
Brys DR. N-S.	D1-E2	HAWTHORNE	B1-E2	NEWCASTLE	B4	WEDGEWOOD	D2-E1
CANTERBURY	D1-E1	HEATHER LN.	E2	NORTON CT.	B3	WENDY LN.	D2
CENTERBROOK CT.	D1	HELEN	B1-B2	NORWOOD	B2-B3	WESTBROOK CT.	D1
CHALFONTE AVE.	C4	HIDDEN LN.	D3-E3	O'MARA CT.	D4	WICKS LN.	C2
CHARLEVOIX	C2-D1	HIGBIE N-S.	D4	OXFORD	B3-E4	WILLIAM CT. E-W.	C4-D4
CHESTER	A3	HOLIDAY	C2-C4	OXFORD N-S.	C3-D3	WOODS LN.	D1-E1
CHRISTINE CT.	D2	HOLLYWOOD	B1-E2	PAGET CT.	C3	WOODS LN. CT.	D1
CLAIRVIEW CT. E-W.	B3	HUNT CLUB DR.	B2	PARKWAY	D1	W. DOYLE CT.	D4
COOK RD.	B4-D5	HUNTINGTON	B3	PEACH TREE LN.	D4	YORKTOWN	C1-D1
COUNTRY CLUB	B2	IDA LN. E-W.	C4	PEAR TREE LN.	D4	YOUNG LN.	D2
COVENTRY LN.	E3	JACKSON	B2-B3	PERRIEN PL.	E1		
CRESCENT LN.	C4	KENMORE	B3	PRESTWICK	B4		
DEEPLANDS	D4	KINGS CT. E-W.	B4	RAYMOND	B4-B5		
DORTHEN	B4	KINGSVILLE AVE.	B5	RENAUD	B3-E3		
DOYLE PL. E-W	D4	LAKE SHORE	D4	RENAUD N-S.	C3-D3		
EASTBOURNE	B4	LANCASTER	B2	RIDGEMONT	B1		





Precinct 1 - St. Michael's Episcopal Church  
20475 Sunningdale Park  
4,608 Active Voters



Precinct 2 - GPW City Hall Community Center  
20025 Mack Plaza Dr.  
4,241 Active Voters



Precinct 3 - GPW City Hall Community Center  
20025 Mack Plaza Dr.  
4,432 Active Voters



ANDERSON, ECKSTEIN AND  
WESTRICK, INC.  
CIVIL ENGINEERS SURVEYORS ARCHITECTS  
51301 Schoenherr Rd Phone 586.726.1234  
Shelby Township Michigan 48315 Fax 586.726.8760  
www.aewinc.com

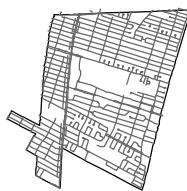
DATE PRINTED: May 7, 2025  
SCALE: NTS  
PROJECT NO: 0160-0458

DATE CREATED: May 7, 2025  
MAP DOCUMENT: VoterPrecinctMap.mxd  
CREATED BY: JMM  
CHECKED BY: GIS DEPT



*City of Grosse Pointe Woods*

Voter Precinct Map



REFERENCE  
SHEET NUMBER

PAGE NAME

© COPYRIGHT 2025,  
ANDERSON ECKSTEIN  
AND WESTRICK, INC.\*  
\* ALL RIGHTS RESERVED

© COPYRIGHT 2025,  
GPW, MICHIGAN.\*  
\* ALL RIGHTS RESERVED

**CAUTION**


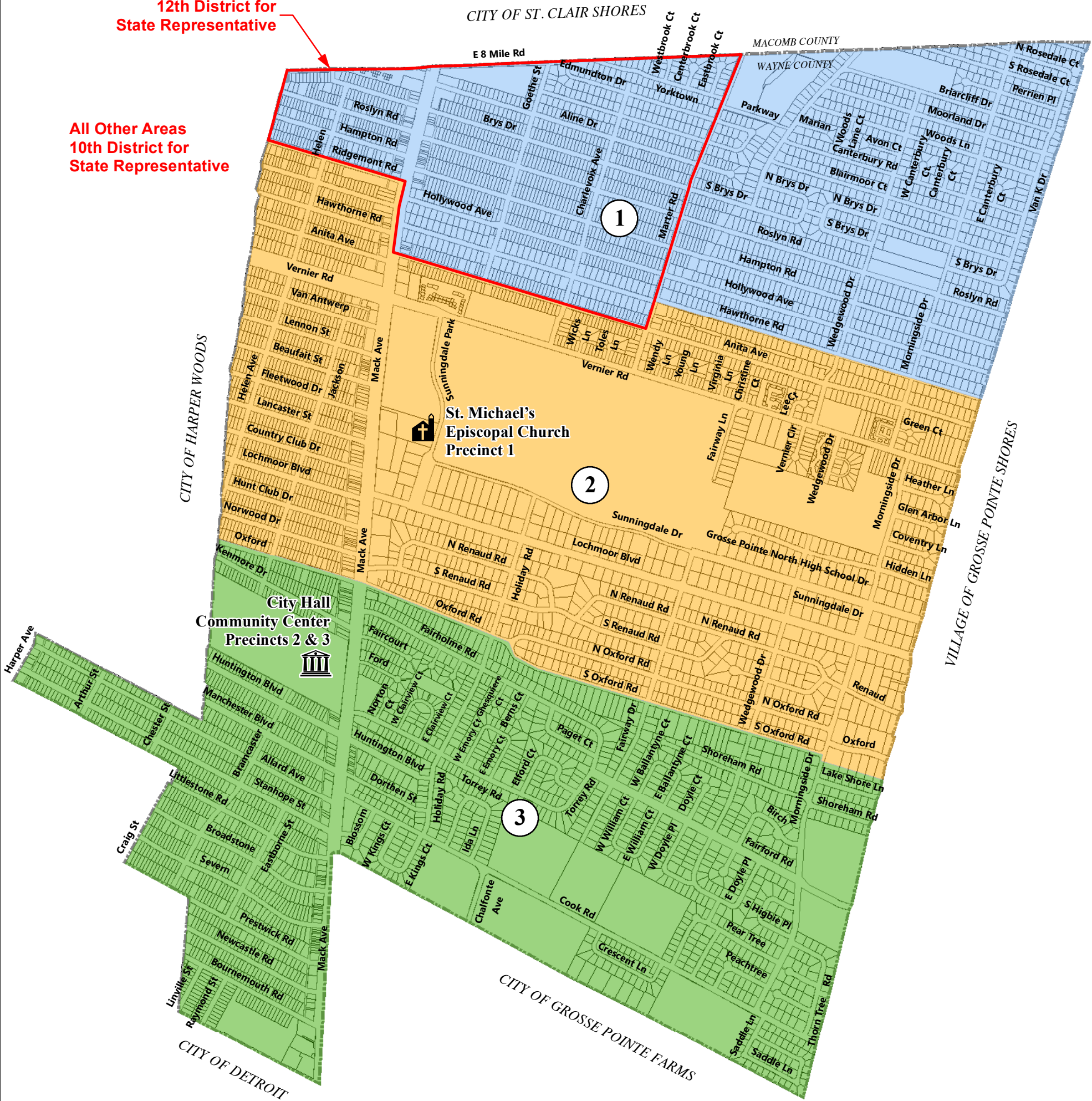
THIS MAP IS INTENDED FOR  
REFERENCE PURPOSES ONLY.  
ANDERSON, ECKSTEIN AND WESTRICK, INC.  
AND THE CITY OF GROSSE POINTE WOODS DO NOT  
GUARANTEE THE ACCURACY OF THIS  
INFORMATION AND DISCLAIMS ALL LIABILITY  
FROM ALL CLAIMS, SUITS, DEMANDS AND  
JUDGMENTS ARISING FROM THE USE OF  
THIS INFORMATION.





12th District for  
State Representative

All Other Areas  
10th District for  
State Representative



Precinct 1 - St. Michael's Episcopal Church  
20475 Sunningdale Park  
4,608 Active Voters



Precinct 2 - GPW City Hall Community Center  
20025 Mack Plaza Dr.  
4,241 Active Voters



Precinct 3 - GPW City Hall Community Center  
20025 Mack Plaza Dr.  
4,432 Active Voters



ANDERSON, ECKSTEIN AND  
WESTRICK, INC.  
CIVIL ENGINEERS SURVEYORS ARCHITECTS  
51301 Schoenherr Rd  
Shelby Township  
Michigan 48315  
www.aewinc.com

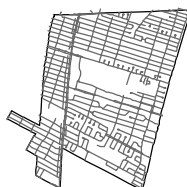
DATE PRINTED:  
May 7, 2025  
SCALE:  
NTS  
PROJECT NO:  
0160-0458

DATE CREATED:  
May 7, 2025  
MAP DOCUMENT:  
VoterPrecinctMap.mxd  
CREATED BY:  
JMM  
CHECKED BY:  
GIS DEPT



*City of Grosse Pointe Woods*

Voter Precinct Map



REFERENCE  
SHEET NUMBER

PAGE NAME

© COPYRIGHT 2025,  
ANDERSON ECKSTEIN  
AND WESTRICK, INC.\*  
\* ALL RIGHTS RESERVED

© COPYRIGHT 2025,  
GPW, MICHIGAN \*

**CAUTION**

THIS MAP IS INTENDED FOR  
REFERENCE PURPOSES ONLY  
ANDERSON, ECKSTEIN AND WESTRICK, INC.  
AND THE CITY OF GROSSE POINTE WOODS DO NOT  
GUARANTEE THE ACCURACY OF THIS  
INFORMATION AND DISCLAIM ALL LIABILITY  
FROM ALL CLAIMS, SUITS, DEMANDS AND  
JUDGMENTS ARISING FROM THE USE OF  
THIS INFORMATION





STREETS			
ALINE DR.	C1-D1	EASTBROOK CT.	D1
ALLARD	A3-B4	EDMUNDTON	C1-D1
ANITA	B1-E2	EDSHIRE LN.	D4
ARTHUR	A3	EIGHT MILE RD.	B1-E1
AVON CT.	E1	ELFORD CT.	C4
BALLANTYNE CT. E-W	D4	EMORY CT. E-W.	C3
BALTREE CT.	C3	FAIR CT.	B3
BEAUFAIT	B2	FAIRFORD	C4-D4
BERNS CT.	C3	FAIRHOLME	B3-C3
BIRCH LN.	D4	FAIRWAY	C4-D2
BLAIRMOR CT.	C1-D1	FLEETWOOD	B2
BLOSSOM LN.	B4	FORD CT.	B3
BLOSSOM PL.	B4	GHESQUIERE CT.	C3
BOURNEMOUTH	B4-B5	GLEN ARBOR LN.	E3
BRAMCASTER	B3-B4	GOETHE	C1
BRIARCLIFF	E1	GREEN CT.	E2
BROADSTONE	B4	HAMPTON	B1-E2
BRY'S DR.	B1-D1	HARPER AVE.	A3
BRY'S DR. N-S.	D1-E2	HAWTHORNE	B1-E2
CANTERBURY	D1-E1	HEATHER LN.	E2
CENTERBROOK CT.	D1	HELEN	B1-B2
CHALFONTE AVE.	C4	HIDDEN LN.	D3-E3
CHARLEVIOX	C2-D1	HIGBIE N-S.	D4
CHESTER	A3	HOLIDAY	C2-C4
CHRISTINE CT.	D2	HOLLYWOOD	B1-E2
CLAIRVIEW CT. E-W.	B3	HUNT CLUB DR.	B2
COOK RD.	B4-D5	HUNTINGTON	B3
COUNTRY CLUB	B2	IDA LN. E-W.	C4
COVENTRY LN.	E3	JACKSON	B2-B3
CRESCENT LN.	C4	KENMORE	B3
DEEPLANDS	D4	KINGS CT. E-W.	B4
DORTHEN	B4	KINGSVILLE AVE.	B5
DOYLE PL. E-W	D4	LAKE SHORE	D4
EASTBOURNE	B4	LANCASTER	B2

LEE CT.	D2	RIVER RD.	D1
LENNON	B2	ROBERT JOHN	E1
LESLIE	B4	ROSEDALE CT. N-S.	E1
LINVILLE	B4	ROSLYN	B1-E2
LITTLESTONE	B4	SADDLE LN. N-S.	D5
LOCHMOOR	B2-E3	SEVERN	A4-B4
LOCHMOOR PL.	D2	SHOREHAM	D3-D4
MACK AVE.	B5-C1	STANHOPE	A3-B4
MACK PLAZA DR.	B3	SUNNINGDALE	C2-E3
MANCHESTER	B3	SUNNINGDALE PK.	C2
MAPLE LN.	D2	THORN TREE	D5
MARFORD CT.	C3	TOLES LN.	C2
MARIAN CT.	D1	TORREY RD.	B3-C4
MARTER RD.	D1-D2	VAN ANTWERP	B2
MONTAGUE LN.	D2	VAN K DR.	E1-E2
MOORLAND	D1-E1	VERNIER RD.	B1-E2
MORNINGSIDE	D5-E1	VERNIER CIR.	D2
MORNINGSIDE LN.	D2	VIRGINIA LN.	D2
NEWCASTLE	B4	WEDGEWOOD	D2-E1
NORTON CT.	B3	WENDY LN.	D2
NORWOOD	B2-B3	WESTBROOK CT.	D1
O'MARA CT.	D4	WICKS LN.	C2
OXFORD	B3-E4	WILLIAM CT. E-W.	C4-D4
OXFORD N-S.	C3-D3	WOODS LN.	D1-E1
PAGET CT.	C3	WOODS LN. CT.	D1
PARKWAY	D1	W. DOYLE CT.	D4
PEACH TREE LN.	D4	YORKTOWN	C1-D1
PEAR TREE LN.	D4	YOUNG LN.	D2

VOTING PRECINCTS		
PCT. #1	ST MICHAEL'S EPISCOPAL CHURCH	C2
	20475 SUNNINGDALE PARK	
PCT. #2	CITY HALL COMMUNITY CENTER	B3
	20025 MACK PLAZA DR.	
PCT. #3	CITY HALL COMMUNITY CENTER	B3
	20025 MACK PLAZA DR.	
CHURCHES		
	CHRIST THE KING LUTH.	B2
	FIRST ENG. EVAN. LUTH.	D2
	CROSSPOINTE CHRISTIAN	C1
	ST. MICHAELS	C2
	STAR OF THE SEA	D4
	WOODS PRESBYTERIAN	B3
CITY BUILDINGS		
	CITY HALL	B3
	DEPT. OF PUBLIC WORKS	D1
PARKS		
	CHENE TROMBLEY	B1
	GHESQUIERE	B3
	SWEENEY	C3
	JULES DEPORRE	C1
SCHOOLS		
	FERRY SCHOOL	E1
	MASON SCHOOL	C2
	PARCELLS & G.P. LIBRARY	C2
	G.P. NORTH HIGH	D2
	BARNES	D4
	UNIVERSITY LIGGETT	
	MONTEITH	
	OUR LADY STAR OF THE SEA	D4

ORDINANCE #\_\_\_\_\_

AN ORDINANCE TO AMEND THE CODE OF ORDINANCES FOR THE CITY OF GROSSE POINTE WOODS, CHAPTER 2, ADMINISTRATION; ARTICLE VI. - ELECTIONS; SECTION 2-515, TO CONSOLIDATE SIX (6) VOTING PRECINCTS INTO THREE (3) VOTING PRECINCTS

THE CITY OF GROSSE POINTE WOODS ORDAINS:

Section 1. Ordinance Amendment.

Chapter 2, Administration; Article VI. - Elections; Section 2-515, is hereby amended to read as follows (new wording shown in bold; deletions shown by strike-through):

ARTICLE VI. - ELECTIONS

Sec. 2-515. - Boundaries; voting places.

The following shall constitute the election precincts in the city:

(1) Election precinct No. 1. A precinct described as that area bounded on the south by the centerline of Anita Avenue from Marter Road to Wedgewood Drive; thence south on the centerline of Wedgewood Drive and thence easterly on the centerline of Vernier Road commencing northerly to the city limits line; to the west on the centerline of Marter Road to the northerly city limits line.

(2) Election precinct No. 2. A precinct described as that area bounded by the northerly city limits line, commencing at Marter Road and going southerly on centerline of Marter Road to Anita Avenue; thence westerly on the centerline of Anita Avenue from Marter Road to Mack Avenue; thence northerly on the centerline of Mack Avenue to Ridgemont Avenue; thence west on the centerline of Ridgemont Avenue to the westerly city limits line.

(3) Election precinct No. 3. A precinct described as that area bounded on the north by the centerline of Ridgemont Avenue; thence south on the centerline of Mack Avenue; thence easterly on the centerline of Anita Avenue to Wedgewood Drive; thence southerly on the centerline of Wedgewood Drive to Vernier Road; thence westerly on the centerline of Vernier Road; thence southerly on the centerline of Fairway Drive; thence westerly on the centerline of South Oxford Road; thence westerly on the centerline of Oxford Road; thence northerly on the centerline of Mack Avenue; thence westerly on the centerline of Country Club; thence northerly on Jackson Avenue to Lancaster Avenue to the westerly city limits.

(4) Election precinct No. 4. A precinct described as that area bounded on the south by the southerly city limits line; on the west by the westerly city limits line; on the north by the centerline of Huntington Boulevard commencing at the westerly city limits line and continuing easterly to the centerline of Mack Avenue; thence southerly on the centerline of Mack Avenue to the southerly city limits line respectively.

~~(5) Election precinct No. 5. A precinct described as that area bounded by the northerly city limits line commencing easterly by the centerline of Lancaster Avenue to Jackson Avenue; thence southerly on the centerline of Jackson Avenue to Country Club Drive; thence easterly on the centerline of Country Club Drive to Mack Avenue; thence southerly on the centerline of Mack Avenue to Oxford Road; thence easterly on the centerline of Oxford Road to the centerline of South Oxford Road to Fairway Drive; thence southerly on the centerline of Fairway Drive to Fairford Road; thence westerly on the centerline of Fairford Road to Torrey Road; thence southerly on the centerline of Torrey Road to the easterly subdivision line of Torrey Woods No. 3 Subdivision (Liber 70, Page 27 of Plats), the easterly subdivision line of Edward Schultz Grosse Pointe Hunt Club Subdivision (Liber 71, Page 67 of Plats) and thence southerly by the centerline of Chalfonte Avenue to the southerly city limits line; thence commence westerly on the city limits line to the centerline of Mack Avenue going northerly to the centerline of Huntington Boulevard to the westerly city limits line.~~

~~(6) Election precinct No. 6. A precinct described as that area bounded on the south by the southerly city limits line; on the west by the centerline of Chalfonte Avenue, the easterly subdivision line of Edward Schultz Grosse Pointe Hunt Club Subdivision (Liber 71, Page 67 of Plats), the easterly subdivision of Torrey Woods No. 3 Subdivision (Liber 70, Page 25 of Plats); thence easterly on the centerline of Torrey Road; thence northerly on the centerline of Torrey Road; thence easterly on the centerline of Fairford Road; thence northerly on the centerline of Fairway Drive to Vernier Road; thence southerly on the centerline of Vernier Road to the southerly city limits line.~~

**(1) Election precinct No. 1. A precinct described as that area bounded at the Northwest by the intersection of the Northern and Western city limit lines; thence proceeding East to the Eastern city limit lines; thence proceeding Southwest to the centerline of Hawthorne Road; thence proceeding Northwest along the centerline of Hawthorne Road to the centerline of Marter Road; thence proceeding Southwest to the centerline of Anita Avenue; thence proceeding Northwest along the centerline of Anita Avenue to the centerline of Mack Avenue; thence proceeding North to the centerline of Ridgemont Road; thence west to the Western city limit lines.**

**(2) Election precinct No. 2. A precinct described as that area bounded on the north by the rear yard property line of Hawthorne Road and the Western city limit lines; thence east to the centerline of Mack Avenue, thence south on the centerline of Mack Avenue; thence easterly on the centerline of Anita Road; thence Northeast on the centerline of Marter Road; thence Southeast on the centerline of Hawthorne Road to the Eastern city limit lines; proceeding Southwest to the rear property line of Oxford Road, thence northwest on the center line of S Oxford Road to the western city limit line.**

**(3) Election precinct No. 3. A precinct described as that area bounded on the north by the centerline of Oxford Road commencing at the western city boundary, and continuing east long the center line of S. Oxford Road to the rear property line Oxford Road to the eastern boundary of the city limit; thence south to the southern city limit, thence northeast to Mack Avenue, thence south to the southern city limit lines; thence north following the western**

city limit lines, to the intersection of the western city limits and the centerline of Oxford Road.

The city council shall designate a polling place for each election precinct, and shall give notice of the location of such polling places in accordance with the laws of the State of Michigan.

(Code 1975, § 1-8-1; Code 1997, § 2-461; Ord. No. 694, § 1, 1-15-1996; Ord. No. 892, § 1, 12-20-2021)

**State Law reference**— Election precincts, MCL 168.654 et seq.

**.Section 2 of Ordinance. Repealer.**

All ordinances, parts of ordinances, or sections of the City Code in conflict with this Ordinance are repealed only to the extent necessary to give this Ordinance full force and effect.

**Section 3 of Ordinance. Severability.**

Should any section, subdivision, clause, or phrase of this Ordinance be declared by the courts to be invalid, the validity of the Ordinance as a whole, or in part, shall not be affected other than the part invalidated.

**Section 4 of Ordinance. Savings.**

All proceedings pending and all rights and liabilities existing, acquired or incurred at the time this Ordinance takes effect, are saved and may be consummated according to the law in force when they were commenced.

**Section 5 of Ordinance. Effective Date.**

This ordinance shall be effective upon publication as required by law.

**CERTIFICATION OF CLERK**

I hereby certify that the foregoing is a true and complete copy of an Ordinance adopted by the City Council of the City of Grosse Pointe Woods, County of Wayne, State of Michigan, at a regular meeting of the City Council duly called and held on \_\_\_\_\_ day of \_\_\_\_\_, 2025.

\_\_\_\_\_  
Paul Antolin, City Clerk



First Reading:

Second Reading:

Published in GPN:

Adopted:

Effective:

Date Posted: