



AGENDA

Local Planning Agency Meeting

5:30 PM – Thursday, March 21, 2024 – City Hall

CALL TO ORDER

ACKNOWLEDGEMENT OF QUORUM AND PROPER NOTICE

1. APPROVAL OF MINUTES

1.1 Approval of Minutes

February 15, 2024 LPA Meeting

2. CONSIDERATION WITH DISCUSSION, PUBLIC HEARINGS AND RECOMMENDATION

2.1 Ordinance Number 24-16: Comprehensive Plan Amendment, 2024-CPLUS-03 – ENVISAGE HOMES LLC – Future Land Use Assignment for Parcel with ALTERNATE KEY 1064309

2.2 Ordinance Number 24-18: Amending the City of Eustis Comprehensive Plan Pursuant To 163.3187(1) F.S.; Changing the Future Land Use Designation Approximately 1.99 Acres of Real Property Located Northwest of the Intersection of Grand Island Shores Road and County Road 44, From Suburban Residential (SR) to Urban Residential (UR)

2.3 Ordinance Number 24-20: Amending Chapter 118, Construction Standards of the Land Development Regulations to Update Reference to the State of Florida Codes Adopted By Reference (Edition and Year)

3. ADJOURNMENT

This Agenda is provided to the Commission only as a guide, and in no way limits their consideration to the items contained hereon. The Commission has the sole right to determine those items they will discuss, consider, act upon, or fail to act upon. Changes or amendments to this Agenda may occur at any time prior to, or during the scheduled meeting. It is recommended that if you have an interest in the meeting, you make every attempt to attend the meeting. This Agenda is provided only as a courtesy, and such provision in no way infers or conveys that the Agenda appearing here is, or will be the Agenda considered at the meeting.

If a person decides to appeal any decision made by the board, agency or commission with respect to any matter considered at such meeting or hearing, he or she will need a record of the proceedings, and that, for such purpose, he or she may need to ensure that a verbatim record of the proceedings is made, which record includes the testimony and evidence upon which the appeal is to be based (Florida Statutes, 286.0105). In accordance with the Americans with Disabilities Act of 1990, persons needing a special accommodation to participate in this proceeding should contact the City Clerk 48 hours prior to any meeting so arrangements can be made. Telephone (352) 483-5430 for assistance.



City of Eustis

P.O. Drawer 68 • Eustis, Florida 32727-0068 • (352) 483-5430

TO: EUSTIS LOCAL PLANNING AGENCY (LPA)

FROM: Christine Halloran, City Clerk

DATE: March 21, 2024

RE: Approval of Minutes

Introduction:

This item is for consideration of the minutes of the February 15, 2024 Local Planning Agency Meeting.

Recommended Action:

Approval of the minutes as submitted.

Prepared By:

Mary Montez, Deputy City Clerk

Reviewed By:

Christine Halloran, City Clerk



MINUTES

Local Planning Agency Meeting

5:30 PM – Thursday, February 15, 2024 – City Hall

CALL TO ORDER: 5:30 P.M.

ACKNOWLEDGEMENT OF QUORUM AND PROPER NOTICE

PRESENT: Ms. Nan Cobb, Vice Chair Emily Lee, Mr. Gary Ashcraft and Chairman Michael Holland

ABSENT: Mr. Willie Hawkins

1. APPROVAL OF MINUTES

January 18, 2024 LPA

Motion made by Mr. Ashcraft, Seconded by Vice Chair Lee, to approve the Minutes as submitted. The motion passed on the following vote:

Voting Yea: Ms. Cobb, Vice Chair Lee, Mr. Ashcraft, Chairman Holland

2. CONSIDERATION WITH DISCUSSION, PUBLIC HEARINGS AND RECOMMENDATION

2.1 Ordinance Number 24-03: Comprehensive Plan Amendment, 2023-CPLUS-09 – Habitat for Humanity of Lake and Sumter, Florida, Inc – Future Land Use Assignment for Parcels with Alternate Key 1123461

Jeff Richardson, Deputy Director of Development Services, presented FLUM 2023-CPLUS-09, under Ordinance Number 24-03, amending the future land use designation for property at Alternate Key Number 1123461. He noted that the property is part of an existing enclave. He confirmed that all required advertisements and notices were completed. He explained the request is to change the future land use from Urban Low in Lake County to Suburban Residential in the City of Eustis following annexation. He confirmed the property is located within the Wekiva Study area; however, it has no floodplain or wetland. He noted it is designated high recharge. He stated staff's recommendation for transmittal to the Commission for consideration.

Chairman Holland opened the public hearing at 5:36 p.m. There being no public comment, the hearing was closed at 5:36 p.m.

Motion made by Vice Chair Lee, Seconded by Mr. Ashcraft, to transmit FLUM Amendment 2023-CPLUS-09 under Ordinance Number 24-03 to the Commission for consideration. The motion passed on the following vote:

Voting Yea: Ms. Cobb, Vice Chair Lee, Mr. Ashcraft, Chairman Holland

2.2 Ordinance Number 24-09: Comprehensive Plan Amendment, 2023-CPLUS-11 – Thomas Zahn, Lake RC, Inc. – Future Land Use Assignment for Parcels with Alternate Key numbers 1784069, 2814128, and 2814144

Mr. Richardson presented future land use amendment 2023-CPLUS-11, under Ordinance Number 24-09, for amendment of the future land use designation for

property with Alternate Key Numbers 1784069, 2814128 and 2814144. He explained the basic location of the property and stated it is also part of an enclave. He confirmed the required advertisements and notices were completed. He indicated the request is to change the future land use from Urban Low in Lake County to Suburban Residential in the City. He cited the existing tree canopy and confirmed that the property is within the Wekiva Study area. He indicated that approximately 6.5 acres is affected by wetlands and floodplain on the southeast corner. He added that it is a moderate recharge area. He stated staff's recommendation for transmittal to the Commission for consideration.

Chairman Holland opened the public hearing at 5:42 p.m.

James Hayes, owner of adjacent property to the South, cited the existence of flood prone wetlands in surrounding areas and expressed opposition to development of the area due to that. He requested that a fence be installed between the subject property and his property.

There being no further public comment, the hearing was closed at 5:44 p.m.

Motion made by Mr. Ashcraft, Seconded by Ms. Cobb, to transmit 2023-CPLUS-11 to the Commission for consideration. Motion passed on the following vote:

Voting Yea: Ms. Cobb, Vice Chair Lee, Mr. Ashcraft, Chairman Holland

3. ADJOURNMENT: 5:44 P.M.

**These minutes reflect the actions taken and portions of the discussion during the meeting. To review the entire discussion concerning any agenda item, go to www.eustis.org and click on the video for the meeting in question. A DVD of the entire meeting or CD of the entire audio recording of the meeting can be obtained from the office of the City Clerk for a fee.*

CHRISTINE HALLORAN
City Clerk

MICHAEL L. HOLLAND
Chairman



City of Eustis

P.O. Drawer 68 • Eustis, Florida 32727-0068 • (352) 483-5430

TO: EUSTIS LOCAL PLANNING AGENCY

FROM: Tom Carrino, City Manager

DATE: March 21, 2023

RE: *Ordinance Number 24-16 – Comprehensive Plan Amendment*
2024-CPLUS-03 – ENVISAGE HOMES LLC – FUTURE LAND USE
ASSIGNMENT FOR PARCEL WITH ALTERNATE KEY 1064309.

Introduction:

Ordinance Number 24-16 provides for the assignment of a future land use associated with the voluntary annexation of approximately 0.3 acres of land located at Coolidge street and Suanee Avenue, on north side of Suanee Ave. (Alternate Key Number 1064309). Provided the annexation of the subject property is approved, via Ordinance Number 24-15, Ordinance Number 24-16 would change the future land use designation from Urban Low in Lake County to Suburban Residential (SR) in the City of Eustis.

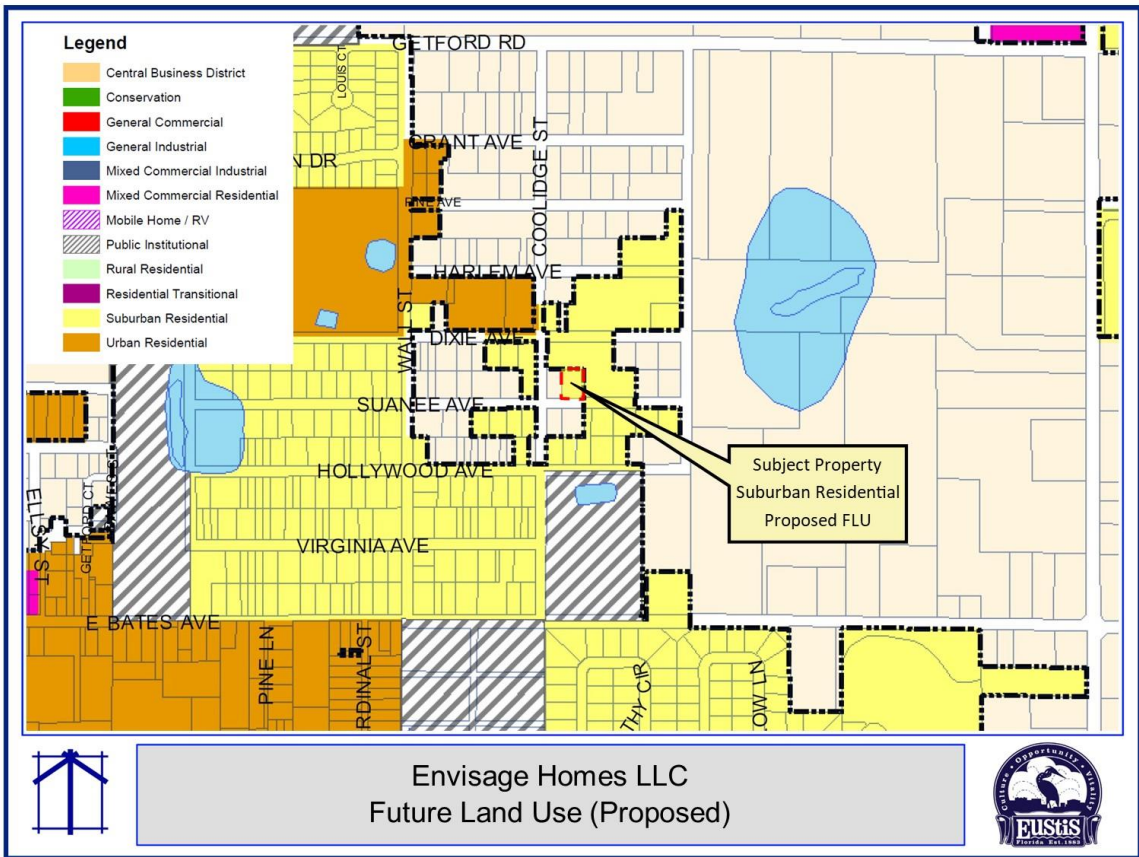
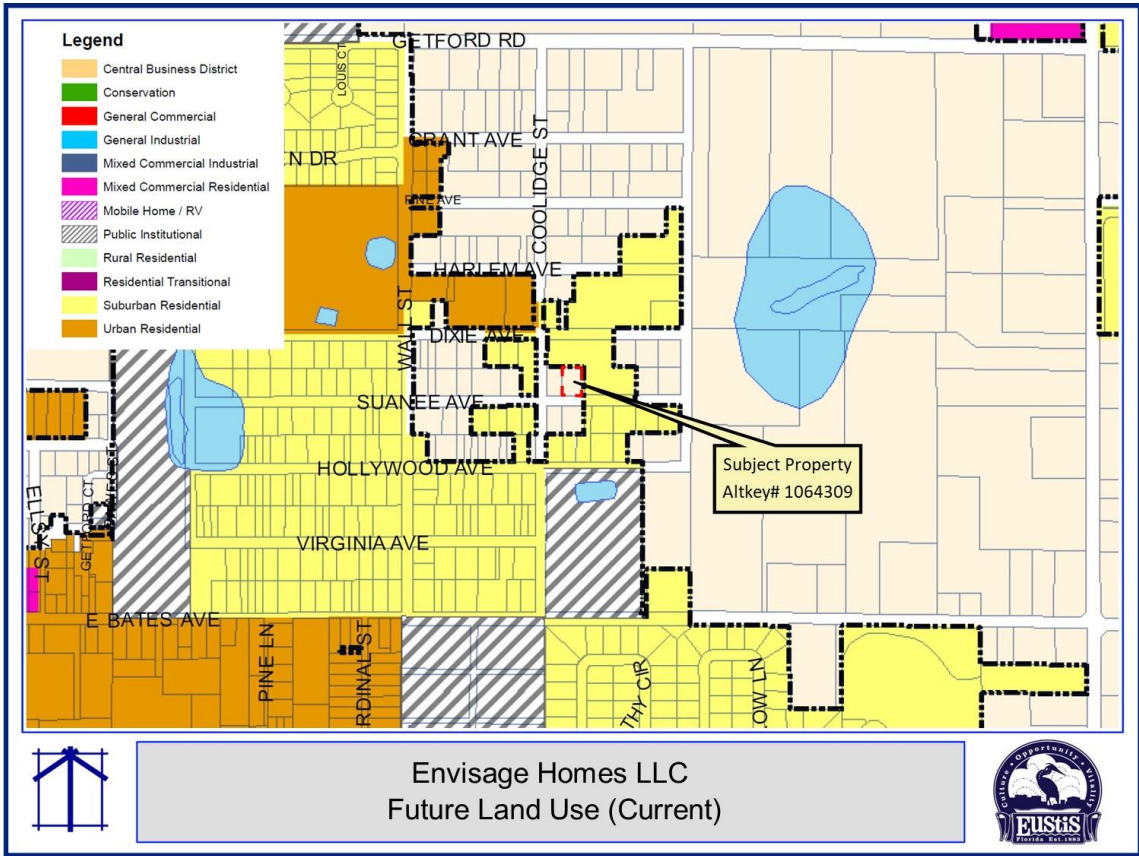
Background:

1. The site contains approximately 0.3 acres and is located within the Eustis Joint Planning Area. The property to be annexed is a portion of the Rosenwald Gardens subdivision and a subsequent partial replat dating back to 1954. *Source: Lake County Property Appraisers' Office Property Record Card Data.*
2. The proposed annexation property is within an enclave area of the City and is contiguous to the City boundaries represented on the Location map, herein.
3. The site has a Lake County land use designation of Urban Low, but approval of Ordinance Number 24-16 would change the land use designation to Suburban Residential (SR) in the City of Eustis.



Surrounding properties have the following land use designations:

Location	Existing Use	Future Land Use	Design District
Site	Vacant	Urban Low (Lake County)	N/A
North	Vacant	Suburban Residential	Suburban Neighborhood
South	Single-Family	Urban Low (Lake County)	N/A
East	Vacant	Suburban Residential	Suburban Neighborhood
West	Vacant	Urban Low (Lake County)	N/A



Applicant's Request

The applicant and property owners, Envisage Homes LLC, wish to annex the referenced property, change the future land use to Suburban Residential (SR), and assign a design district of Suburban Neighborhood.

The current Lake County future land use designation for the subject property is Urban Low. The Lake County land use designation allows for residential uses of up to 4 dwelling units per net buildable acre.

The property owner has requested the City of Eustis Suburban Residential future land use designation with the annexation. The SR future land use provides for residential uses up to five (5) dwelling units per acre.

Analysis of Annexation Request (Ordinance Number 24-15)

1. Resolution Number 87-34 – Joint Planning Area Agreement with Lake County:

“The City and the County agree that the unincorporated areas adjacent to the City might be appropriately served by urban services provided by the City, and might therefore be annexed into the City in accordance with State law.....The City agrees to annex property in accordance with State law and provide adequate urban services and facilities to serve those areas within the Joint Planning Area.”

The subject property is located within the Eustis-Lake County Joint Planning Area. Urban services of adequate capacity are available to serve future development, consistent with the requested Suburban Residential future land use designation.

2. Florida Statutes Voluntary Annexation - Chapter 171.044(1):

“The owner or owners of real property in an unincorporated area of a county which is contiguous to a municipality and reasonably compact may petition the governing body of said municipality that said property be annexed to the municipality.”

The Eustis-Lake County Joint Planning Area boundaries define the reasonably compact area where the City could provide services effectively and efficiently. The subject property lies within that planning area; the property is part of a partial enclave, it is contiguous to the City limits on the northern and eastern boundaries, and the owner petitioned for annexation.

3. Florida Statutes Voluntary Annexation - Chapter 171.044(2):

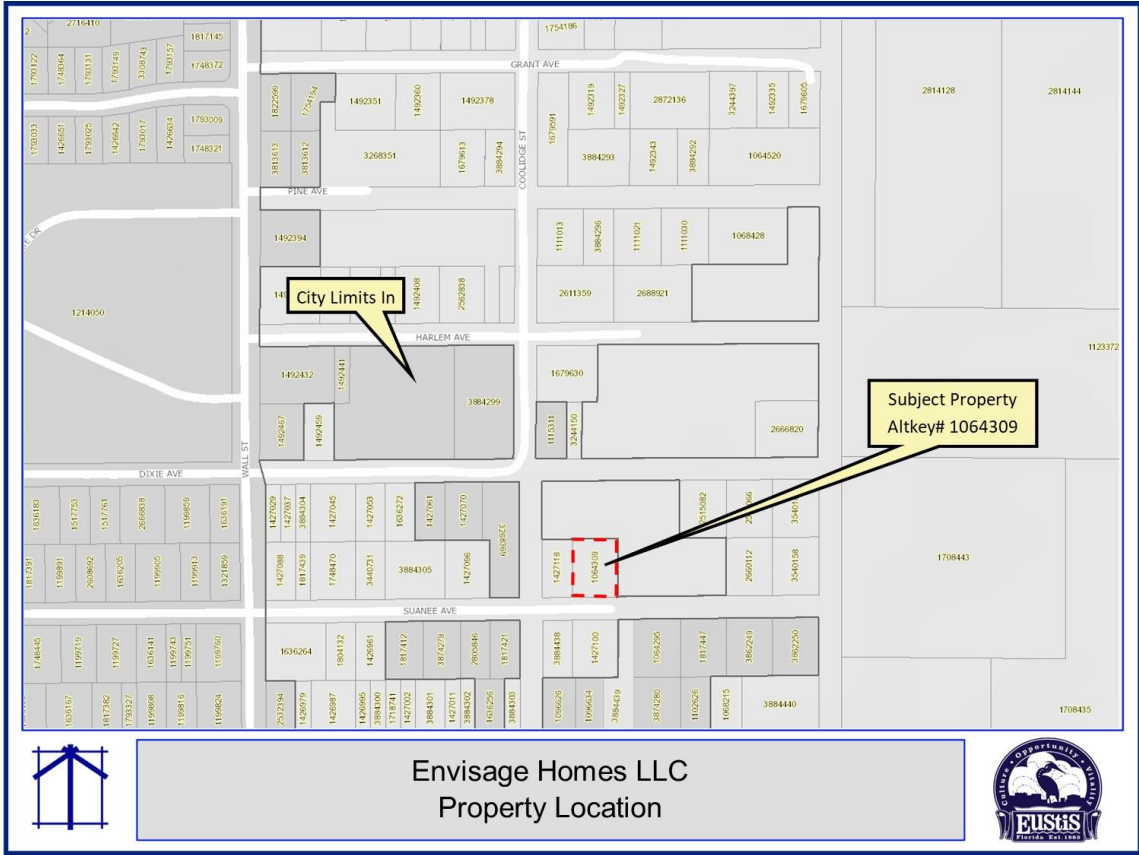
“...Said ordinance shall be passed after notice of the annexation has been published at least once each week for 2 consecutive weeks in some newspaper in such city or town...”

The department published notice of this annexation in the Daily Commercial following the established requirements on March 12, 2024, and again on March 18, 2024.

4. Florida Statutes Voluntary Annexation - Chapter 171.044(5):

“Land shall not be annexed through voluntary annexation when such annexation results in the creation of enclaves.”

Annexation of the subject property does not create an enclave as defined by the Florida Statutes. The subject properties are included in a portion of the city that can be considered a partial or open enclave.



5. Florida Statutes Voluntary Annexation - Chapter 171.044(6):

“Not fewer than 10 days prior to publishing or posting the ordinance notice required under subsection (2), the governing body of the municipality must provide a copy of the notice, via certified mail, to the board of the county commissioners of the county wherein the municipality is located...”

The department provided notice to the Lake County Board of County Commissioners on February 26,2024, via email and by Certified Mail on February 26, 2024.

Analysis of Comprehensive Plan/Future Land Use Request (2024-CPLUS-03) Ordinance Number 24-16)

In accordance with the Florida Statutes Chapter 163.3177.9:

Discourage Urban Sprawl:

Primary Indicators of Sprawl:

The future land use element and any amendment to the future land use element shall discourage the proliferation of urban sprawl. The primary indicators that a plan or plan amendment does not discourage the proliferation of urban sprawl are listed below. The evaluation of the presence of these indicators shall consist of an analysis of the plan or plan amendment within the context of features and characteristics unique to each locality in order to determine whether the plan or plan amendment:

Review of Indicators

1. Low Intensity Development:

Promotes, allows, or designates for development substantial areas of the jurisdiction to develop as low-intensity, low-density, or single-use development or uses.

This indicator does not apply. The requested future land use will provide for a higher density (5 du/acre) and the SR designation allows the infill of development types similar to the existing patterns at similar densities.

2. Urban Development in Rural Areas:

Promotes, allows, or designates significant amounts of urban development to occur in rural areas at substantial distances from existing urban areas while not using undeveloped lands that are available and suitable for development.

This indicator does not apply. The subject property is located in an enclave area and will be requiring city services in order to develop.

3. Strip or Isolated Development:

Promotes, allows, or designates urban development in radial, strip, isolated, or ribbon patterns generally emanating from existing urban developments.

This indicator does not apply. The subject property is located in an enclave area and will be requiring city services in order to develop. The underlying lot within the proposed annexation that will be subject to the Suburban Residential Future land Use was platted in the early to mid-1950s.

4. Natural Resources Protection:

Fails to adequately protect and conserve natural resources, such as wetlands, floodplains, native vegetation, environmentally sensitive areas, natural groundwater aquifer recharge areas, lakes, rivers, shorelines, beaches, bays, estuarine systems, and other significant natural systems.

This indicator does not apply. The subject property is not subject to floodplain impact, and does not contain wetland areas. The subject property was originally platted in the 1950s as part of the Rosenwald Gardens subdivision. The Comprehensive Plan and the Land Development Regulations include standards for the protection of environmentally sensitive lands that would apply should the conditions at the time of development warrant such protection.

5. Agricultural Area Protection:

Fails to adequately protect adjacent agricultural areas and activities, including silviculture, active agricultural and silvicultural activities, passive agricultural activities, and dormant, unique, and prime farmlands and soils.

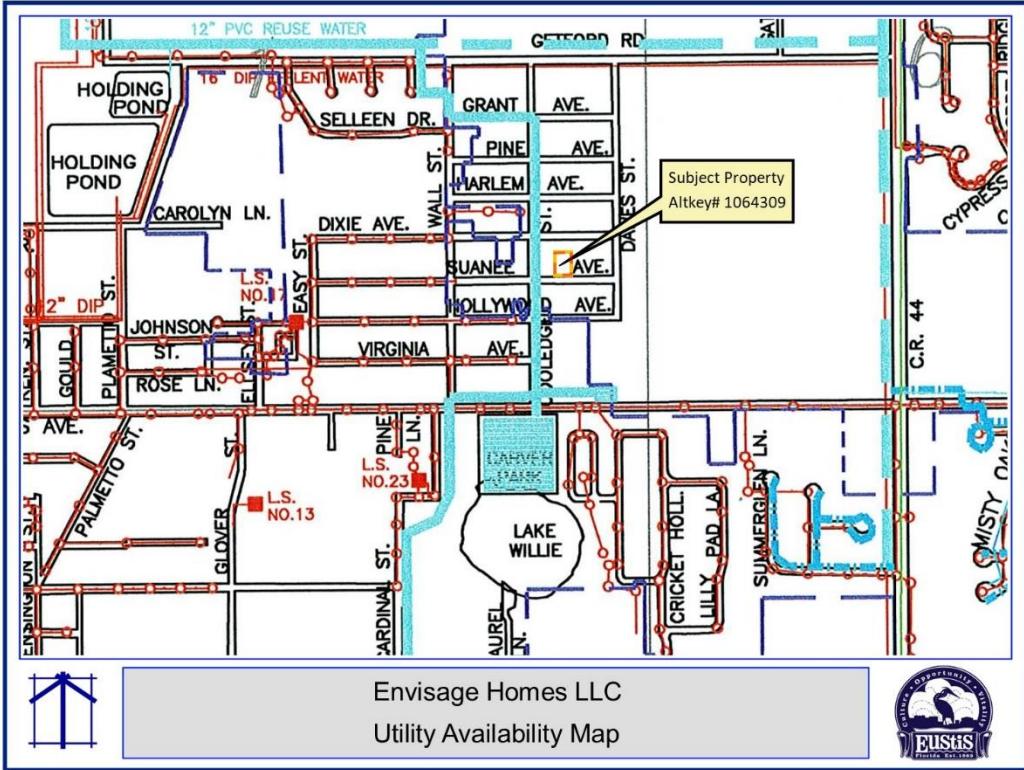
This indicator does not apply. This site and adjacent areas do not support active agricultural or silvicultural activities. The site is within an existing developed and further developing area.

6. Public Facilities:

Fails to maximize the use of existing public facilities and services.

This indicator does not apply. City water will be available to serve the property. Development of this parcel will maximize the use and efficiency of the City water services. City Sewer will be available with adequate capacity to serve the property and will be addressed via the site development process. The Coolidge Street/Rosenwald Garden area is the target for a City planned improvement project that includes extensive water and sewer systems.

improvements. This work includes not only line improvements and extensions but overall improvements to the water distribution and sewer collection systems. Improvements will also include streets, stormwater systems, and sidewalks.



7. Cost Effectiveness and Efficiency of Public Facilities:

Allows for land use patterns or timing which disproportionately increase the cost in time, money, and energy of providing and maintaining facilities and services, including roads, potable water, sanitary sewer, stormwater management, law enforcement, education, health care, fire and emergency response, and general government.

This indicator does not apply. Adequate capacity is available to serve the existing and future development. The Coolidge Street/Rosenwald Garden area is the target for a City planned improvement project that includes extensive water and sewer system improvements. This work includes not only line improvements and extensions but also overall improvements to the water distribution and sewer collection systems. Improvements will also include streets, stormwater systems, and sidewalks.

8. Separation of Urban and Rural:

Fails to provide a clear separation between rural and urban uses.

This indicator does not apply. No nearby properties contain active agricultural activities or use. The surrounding area is developed or has development entitlements attached to the land. These developments have densities and intensities that are clearly suburban uses.

9. Infill and Redevelopment:

Discourages or inhibits infill development or the redevelopment of existing neighborhoods and communities.

This indicator does not apply. This property will promote infill development by allowing access to public facilities.

10. Functional Mix of Uses:

Fails to encourage a functional mix of uses.

This indicator does not apply. The site is surrounded by single-family development on the adjacent properties, which is consistent with permitted uses in the area.

11. Accessibility among Uses:

Results in poor accessibility among linked or related land uses.

This indicator does not apply. The Land Development Regulations include provisions to provide adequate access and linkage between related uses. City Departments will ensure compliance with these standards at the time of development review.

12. Open Space:

Results in the loss of significant amounts of functional open space.

This indicator does not apply. The site does not contain functional open space and is not connected to regionally significant open space. The subject property is an existing residential lot.

13. Urban Sprawl:

The future land use element or plan amendment shall be determined to discourage the proliferation of urban sprawl if it incorporates a development pattern or urban form that achieves four or more of the following:

a. Direction of Growth:

Directs or locates economic growth and associated land development to geographic areas of the community in a manner that does not have an adverse impact on and protects natural resources and ecosystems.

The site is adjacent to existing urban/suburban development patterns and is a logical infill of the urban development boundary. The Comprehensive Plan and Land Development Regulations have provisions to protect natural resources and ecosystems at the time of site plan approval.

b. Efficient and Cost-Effective Services:

Promotes the efficient and cost-effective provision or extension of public infrastructure and services.

Water and Sewer service will be available. The development of the property will further encourage the efficient provision of services. The Coolidge Street/Rosenwald Garden area is the target for a City planned improvement project that includes extensive water and sewer system improvements. This work includes not only line improvements and extensions but also overall improvements to the water distribution and sewer collection systems. Improvements will also include streets, stormwater systems, and sidewalks.

c. Walkable and Connected Communities:

Promotes walkable and connected communities and provides for compact development and a mix of uses at densities and intensities that will support a range of housing choices and a multimodal transportation system, including pedestrian, bicycle, and transit, if available.

At the time of development, the site must meet the City's Land Development Regulations including the creation of streets and street connections where they do not currently exist. The Coolidge Street/Rosenwald Garden area is the target for a City planned improvement project that includes street improvements and sidewalks.

d. Water and Energy Conservation:

Promotes the conservation of water and energy.

The development of the site must meet City development and Florida Building Code standards that will require energy-efficient and water-efficient appliances.

e. Agricultural Preservation:

Preserves agricultural areas and activities, including silviculture, and dormant, unique, and prime farmlands and soils.

Not applicable; this site and adjacent areas do not support active agricultural or silvicultural activities. The site is within an existing developed residential area.

f. Open Space:

Preserves open space and natural lands and provides for public open space and recreation needs.

This is not applicable. The site does not provide functional open space or natural areas on a regional basis.

g. Balance of Land Uses:

Creates a balance of land uses based upon demands of the residential population for the nonresidential needs of an area.

The proposed land use is consistent with the surrounding area of the site and positioned to front primary or secondary corridors that would encourage commercial development.

h. Urban Form Densities and Intensities:

Provides uses, densities, and intensities of use and urban form that would remediate an existing or planned development pattern in the vicinity that constitutes sprawl or if it provides for an innovative development pattern such as transit-oriented developments or new towns as defined in s. 163.3164.

Not applicable.

In Accordance with Comprehensive Plan Future Land Use Element Appendix:

All applications for a Plan amendment relating to the development patterns described and supported within the Plan including, but not limited to, site specific applications for changes in land use designations, are presumed to involve a legislative function of local government which, if approved, would be by legislative act of the City and shall, therefore, be evaluated based upon the numerous generally acceptable planning, timing, compatibility, and public facility considerations detailed or inferred in the policies of the Plan. Each application for an amendment to the Map #1: 2035 Future Land Use Map by changing the land use designation assigned to a parcel of property shall also be reviewed to determine and assess any significant impacts to the policy structure on the Comprehensive Plan of the proposed amendment including, but not limited to, the effect of the land use change on either the internal consistency or fiscal structure of the Plan.

Major Categories of Plan Policies:

This Plan amendment application review and evaluation process will be prepared and presented in a format consistent with the major categories of Plan policies as follows:

1. General Public Facilities/Services:

Since the Plan policies address the continuance, expansion and initiation of new government service and facility programs, including, but not limited to, capital facility construction, each application for a land use designation amendment shall include a description and evaluation of any Plan programs (such as the effect on the timing/financing of these programs) that will be affected by the amendment if approved. This analysis shall include the availability of, and actual and anticipated demand on, facilities and services serving or proposed to serve the subject property. The facilities and services required for analysis include emergency services, parks and recreation, potable water, public transportation if and when available, sanitary sewer, schools, solid waste, stormwater, and the transportation network.

a. Emergency Services Analysis:

Eustis Emergency Services already provide emergency response to other properties in the area. Any development consistent with the Suburban Residential future land use designation would not have a significant negative impact on the operations of Eustis emergency services.

b. Parks & Recreation:

In 2010, the City prepared a Park Inventory and Level of Service Demand and Capacity analysis as part of the Comprehensive Plan Evaluation and Appraisal Report. The results show that a surplus of park area exists up to and beyond the City's population of 20,015. The current population is approximately 24,500.

Pursuant to Comprehensive Plan policies and Land Development Regulations, residential development will be required to provide on-site park amenities.

c. Potable Water & Sanitary Sewer:

Water and sewer will be available to the subject property. Both the water and sewer systems will have adequate capacity to serve the development of the property. The Coolidge Street/Rosenwald Garden area is the target for a City planned improvement project that includes extensive water and sewer system improvements. This work includes not only line improvements and extensions but also overall improvements to the water distribution and sewer collection systems.

d. Schools:

The proposed change should not negatively impact schools. At the time of development application, verification of capacity will be required from Lake County Schools.

e. Solid Waste:

The City contracts with Waste Management for the hauling of solid waste. The company already services properties in the general area of the subject property. Serving this property will increase efficiency in the delivery of services.

f. Stormwater:

The Comprehensive Plan and Land Development Regulations include the level of service standards to which new development must adhere. Projects designed to meet these standards will not negatively affect the existing facilities and services. The Coolidge Street/Rosenwald Garden area is the target for a City planned improvement project that includes improvements and additions to address stormwater management for the vicinity.

g. Transportation Network Analysis:

This potential annexation and the subsequent development of the property will not add additional impacts as the parcels being annexed include existing platted lots.

2. **Natural Resources/Natural Features:**

The policies of the Plan also contain general regulatory guidelines and requirements for managing growth and protecting the environment. These guidelines will be used to evaluate the overall consistency of the land use amendment with the Comprehensive Plan. Specifically, each amendment will be evaluated to 1) determine the existence of groundwater recharge areas; 2) the existence of any historical or archaeological sites; 3) the location of flood zones and the demonstration that the land uses proposed in flood-prone areas are suitable to the continued natural functioning of flood plains; and 4) the suitability of the soil and topography to the development proposed.

a. Groundwater recharge areas:

The site may be within a recharge area, and a site-specific geotechnical and hydrologic study will be needed to determine the site-specific impact at the time of development. Source: Lake County Comprehensive Plan 2030 Floridian Aquifer Recharge Map.

b. Historical or archaeological sites:

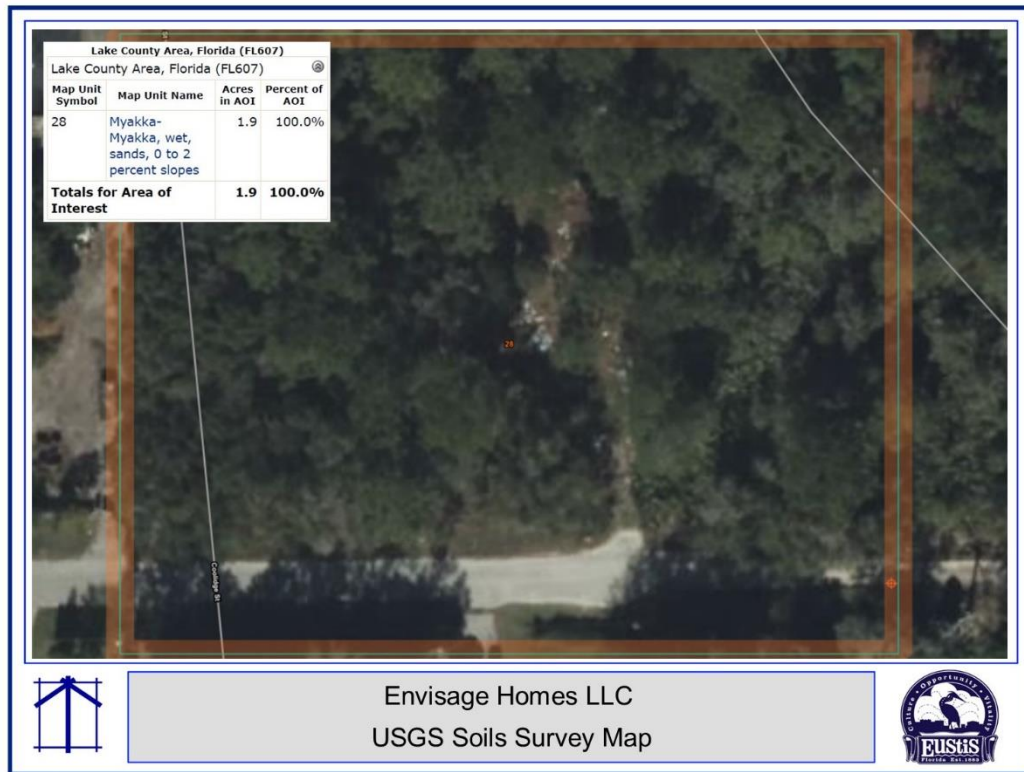
The City does not have any record of Florida Master Site Files related to this property and no known historical or cultural resources exist.

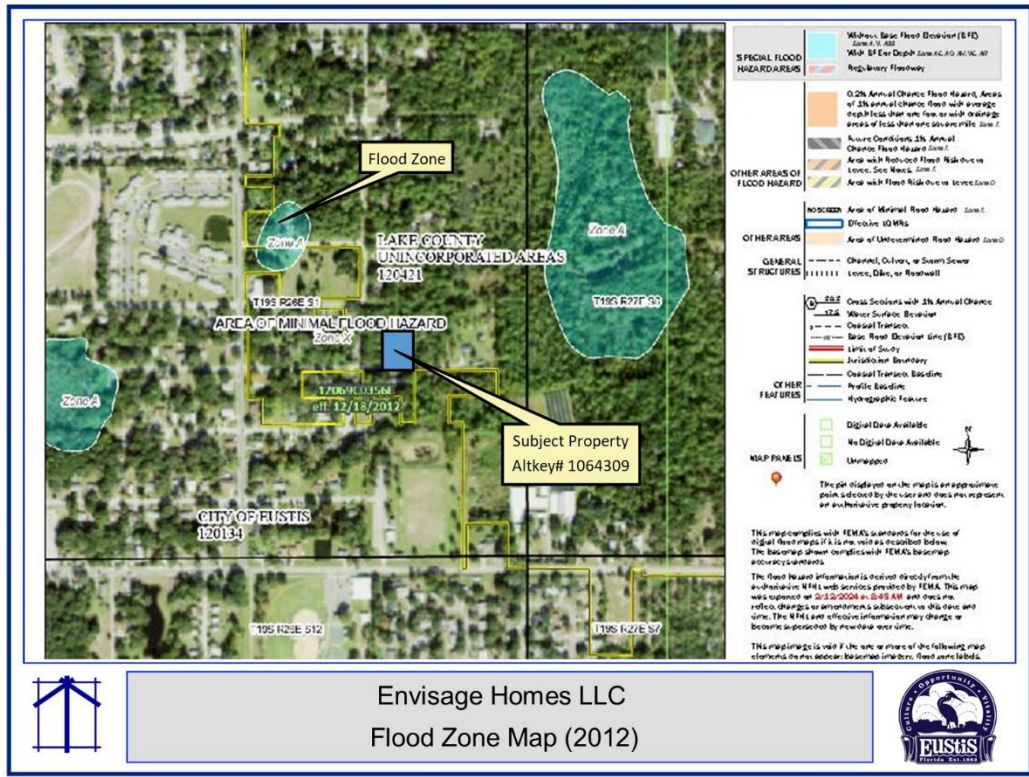
c. Flood zones:

The subject property is not impacted by a 100-year flood zone area. Source - Lake County GIS - 2012 Flood Zones.

d. Soil and topography:

The site soils are primarily Myakka sands. These sands are all typically moderately to poorly drained soils.





3. Comprehensive Plan Review:

Additional criteria and standards are also included in the Plan that describe when, where, and how development is to occur. Plan development policies will be used to evaluate the appropriateness of the compatibility of the use, intensity, location, and timing of the proposed amendment.

Existing Land Use According to the Lake County Comprehensive Plan:

The existing Lake County future land use designation of the property is Urban Low, which provides for residential uses at up to 4 dwelling units per acre as well as supporting commercial and institutional uses.

Proposed Land Use According to the Eustis Comprehensive Plan:

The Suburban Residential (SR) land use designation is provided to accommodate the majority of residential development within the City. The general range of uses include: a mix of single family detached, patio home, and townhouse dwellings in a suburban atmosphere and may also include ACLF, parks and recreation facilities, and schools. Apartments may be permitted through the PUD process. Public and utility services and facilities that are 2 acres or less in size are also permitted. Suburban Residential lands may be developed up to a maximum density of 5 dwelling units per net buildable acre.

Comparison of Lake County Development Conditions

The land use designations of residential properties within the City of Eustis in the surrounding area are generally Suburban Residential (SR) with a maximum density of 5 dwelling units per acre (du/ac).

The surrounding properties, immediately adjacent to the south and west, are unincorporated areas designated Urban low with a maximum density of 4 dwelling units per net buildable acre.

Proposed Residential Land Uses.

The City shall limit these uses adjacent to incompatible commercial or industrial lands unless sufficient mitigation, such as buffering and setbacks, is provided and available, which lessens the impact to the proposed residences.

This area is predominantly residential in nature and the proposed use of the land will continue to be residential.

Proposed Non-Residential Land Uses.

The City shall generally not permit new industrial uses to be located adjacent to existing or planned residentially designated areas.

Not applicable.

1. Transportation:

Each application for a land use designation amendment will be required to demonstrate consistency with the Transportation Element of the adopted Comprehensive Plan.

The use of the land is already residential in nature and was previously platted; the increase in traffic should be negligible.

2. Water Supply:

Each application for a land use designation amendment will be required to demonstrate that adequate water supplies and associated public facilities are (or will be) available to meet the projected growth demands.

City water service and other services will be available. The City's adopted Water Supply Plan anticipated additional growth consistent with this development, so both supply and capacity will be available. The Coolidge Street/Rosenwald Garden area is the target for a City planned improvement project that includes extensive water and sewer system improvements. This work includes not only line improvements and extensions but also overall improvements to the water distribution and sewer collection systems.

In Accordance with Chapter 102-16(f), Land Development Regulations

Standards for Review:

In reviewing the application of a proposed amendment to the comprehensive plan, the local planning agency and the city commission shall consider:

a. *Consistent with Comprehensive Plan:*

Whether the proposed amendment is consistent with all expressed policies in the comprehensive plan.

The proposed amendment is consistent with the Comprehensive Plan.

b. *In Conflict with Land Development Regulations:*

Whether the proposed amendment is in conflict with any applicable provisions of these land development regulations.

The proposed amendment is not in conflict with the Land Development Regulations. At the time of development, there will be further review for compliance.

c. *Inconsistent with Surrounding Uses:*

Whether, and the extent to which, the proposed amendment is inconsistent with existing and proposed land uses.

The existing land uses in the immediate area are residential and the proposed use of the land is continued residential.

d. *Changed Conditions:*

Whether there have been changed conditions that justify an amendment.

The applicant wishes to annex the property into the city limits of Eustis. Assignment of a City of Eustis future land use designation is required. Upon annexation, the subject property will have a full array of municipal services, including central water. These changed conditions warrant a change in the land use designation.

e. *Demand on Public Facilities:*

Whether, and the extent to which, the proposed amendment would result in demands on public facilities, and whether, or to the extent to which, the proposed amendment would exceed the capacity of such public facilities, infrastructure and services, including, but not limited to police, roads, sewage facilities, water supply, drainage, solid waste, parks and recreation, schools, and fire and emergency medical facilities.

City water and sewer services will be available and in close proximity to the site. Adequate capacity will be available to serve future development consistent with the requested Suburban Residential future land use designation. The Coolidge Street/Rosenwald Garden area is the target for a City planned improvement project that includes extensive water and sewer system improvements. This work includes not only line improvements and extensions but also overall improvements to the water distribution and sewer collection systems. Improvements will also include streets, stormwater systems, and sidewalks.

Upon annexation, the City will also provide other services such as fire and police protection, library services, parks, and recreation. The City provides these services to other properties in the area, therefore efficiency will improve.

f. *Impact on Environment:*

Whether, and the extent to which, the proposed amendment would result in significant impacts on the natural environment.

The site contains no apparent natural resources and is not connected to significant open space.

g. Orderly Development Pattern:

Whether, and the extent to which, the proposed amendment would result in an orderly and logical development pattern, specifically identifying any negative effects on such pattern.

The site is contiguous to the City limits. The development patterns already exist in the area and the future building on the previously platted lots will not cause incompatibilities with those development patterns.

h. Public Interest and Intent of Regulations:

Whether the proposed amendment would be consistent with or advance the public interest, and in harmony with the purpose and intent of these land development regulations.

The purpose and intent of the Land Development Regulations is as follows:

“The general purpose of this Code is to establish procedures and standards for the development of land within the corporate boundaries and the planning area of the city, such procedures and standards being formulated in an effort to promote the public health, safety and welfare and enforce and implement the City's Comprehensive Plan, while permitting the orderly growth and development with the city and Eustis planning area consistent with its small-town community character and lifestyle.”

The requested designation of SR land use will provide for orderly growth and development. This designation would advance the public interest by potentially providing additional housing, and the application of the LDRs to future development will ensure consistency with the community character and lifestyle of the city.

i. Other Matters:

Any other matters that may be deemed appropriate by the local planning agency or the city commissioners, in review and consideration of the proposed amendment.

No other matters.

Applicable Policies and Codes

1. Resolution Number 87-34

Joint Planning Area Agreement with Lake County: “The City and the County agree that the unincorporated areas adjacent to the City might be appropriately served by urban services provided by the City, and might therefore be annexed into the City in accordance with State law..... The City agrees to annex property in accordance with State law and provide adequate urban services and facilities to serve those areas within the Joint Planning Area.”

2. Florida Statutes Chapter 171.044: Voluntary Annexation:

- a. "The owner or owners of real property in an unincorporated area of a county which is contiguous to a municipality and reasonably compact may petition the governing body of said municipality that said property be annexed to the municipality."
- b. "Land shall not be annexed through voluntary annexation when such annexation results in the creation of enclaves."

3. Comprehensive Plan – Suburban Residential (SR)

This designation is provided to accommodate the majority of residential development within the City.

General Range of Uses: This designation is intended to provide for a mix of single-family detached, patio home, and townhouse dwellings in a suburban atmosphere and may also include ACLF, parks and recreation facilities, and schools. Apartments may be permitted through the PUD process. Public and utility services and facilities that are 2 acres or less in size are also permitted.

Maximum Density/Intensity: Suburban Residential lands may be developed up to a maximum density of 5 dwelling units per net buildable acre. The maximum density may be exceeded through an affordable housing density bonus as provided in the Special Provisions below.

Special Provisions:

- (1) Density bonuses are permitted for the provision of affordable housing, including opportunities for a bonus increase between 5-15 percent in density in the Suburban Residential (SR) classification where at least 20 percent of the dwelling units are affordable to families having incomes less than 80 percent of the Orlando Metropolitan Statistical Area median, or where at least 50 percent of the dwelling units are affordable to families having incomes less than 120 percent of the Orlando Metropolitan Statistical Area median. Affordability is based on a housing cost-to-family income factor of 30 percent. A density bonus may also be allowed for energy conservation or green certification as provided for in the LDRs. The combined density bonus for affordable housing and energy conservation/green certification is limited to a total increase of 15%.
 - (2) Permit the placement of residential units manufactured off site which otherwise meet all applicable federal and state regulations and standards, provided that:
 - a. all such housing is attached to foundations as in the case of conventional site-built construction; and
 - b. all such housing otherwise meets applicable lot, yard, and related residential classification as set forth in the Land Development Regulations.
 - (3) Developments within the Wekiva Protection Overlay that include longleaf pine, sand hill, sand pine, and xeric oak communities shall protect these areas as dedicated open space or conservation easements, with total open space equal to at least 35% of the net buildable area.
4. Land Development Regulations Section 109-5.5(b)(1): The Suburban Neighborhood Design District has predominately residential uses with some neighborhood-scale commercial services with interconnected trails, bikeways and walkways with a street framework comprised of a range of blocks permitted throughout the neighborhoods.

5. Land Development Regulations Section 109-3 (Table 1) and Section 109-2.6: Suburban Residential land use has a maximum density of 5 units to one acre. The Suburban Residential designation is intended to regulate the character and scale of allowed uses so as to minimize their impacts on adjacent roadways and promote their compatibility with adjacent or nearby land uses.

Recommended Action:

Development Services recommends that the City of Eustis LPA transmits 2024-CPLUS-03 to the City Commission for consideration of Ordinance Number 24-16.

Policy Implications:

None

Alternatives:

1. Vote to transmit 2024-CPLUS-03 to the City Commission for consideration of Ordinance Number 24-16.
2. Vote to not transmit 2024-CPLUS-03 to the City Commission for consideration of Ordinance Number 24-16.

Budget/Staff Impact:

There would be no direct costs to the City beyond the normal City services. There would be no additional staff time beyond the normal review process.

Prepared By:

Sherri Takaloo, Senior Planner

Reviewed By:

Mike Lane, AICP, Development Services Director

Jeff Richardson, AICP, Deputy Development Services Director

ORDINANCE NUMBER 24-16

AN ORDINANCE OF THE CITY COMMISSION OF THE CITY OF EUSTIS, LAKE COUNTY, FLORIDA, AMENDING THE CITY OF EUSTIS COMPREHENSIVE PLAN PURSUANT TO 163.3187 F.S.; CHANGING THE FUTURE LAND USE DESIGNATION OF APPROXIMATELY 0.3 ACRES OF REAL PROPERTY AT ALTERNATE KEY NUMBER 1064309, ON COOLIDGE STREET AND SUANEE AVENUE, ON NORTH SIDE OF SUANEE AVE. FROM URBAN LOW IN LAKE COUNTY TO SUBURBAN RESIDENTIAL IN THE CITY OF EUSTIS.

WHEREAS, on November 4, 2010, the Eustis City Commission adopted the City of Eustis Comprehensive Plan 2010-2035 through Ordinance Number 10-11; and

WHEREAS, State of Florida Department of Community Affairs found the City of Eustis Comprehensive Plan 2010-2035 In Compliance pursuant to Sections 163.3184, 163.3187, and 163.3189 Florida Statutes; and

WHEREAS, the City of Eustis periodically amends its Comprehensive Plan in accordance with Chapter 163.3187 and 163.3191, Florida Statutes; and

WHEREAS, the City of Eustis desires to amend the Future Land Use Map Series to change the Future Land Use designation on approximately 0.3 acres of real property at Lake County Property Appraiser’s Alternate Key Number 1064309, on Coolidge Street and Suanee Avenue, on north side of Suanee Avenue, and more particularly described herein; and

WHEREAS, on March 21, 2024, the Local Planning Agency held a Public Hearing to consider the adoption of a Small-Scale Future Land Use Amendment for this change in designation; and

WHEREAS, on March 21, 2024, the City Commission held the 1st Public Hearing to consider the adoption of a Small-Scale Future Land Use Amendment for this change in designation; and

WHEREAS, on April 04, 2024, the City Commission held the 2nd Public Hearing to consider the adoption of a Small-Scale Future Land Use Amendment for this change in designation;

NOW, THEREFORE, THE COMMISSION OF THE CITY OF EUSTIS HEREBY ORDAINS:

SECTION 1.

Land Use Designation: That the Future Land Use Designation of the real property as described below shall be changed from Urban Low in Lake County to Suburban Residential within the City of Eustis:

- Alternate Key Number: 1064309
- Parcel Number: 01-19-26-0600-011-02100
- Legal Description: ROSENWALD GARDENS PB 5 PG 61 LOTS 21, 22, 23 BLK 11
ORB 5850 PG 857

(The foregoing legal description was copied directly from Lake County Property Appraiser records submitted by the applicant and has not been verified for accuracy)

SECTION 2.

Map Amendment and Notification: That the Director of Development Services shall be authorized to amend the Future Land Use Map of the Comprehensive Plan to incorporate the change described in Section 1 and provide appropriate notification in accordance with Florida Statutes.

SECTION 3.

Conflict: That all Ordinances or parts of Ordinances in conflict herewith are hereby repealed.

SECTION 4.

Severability: That should any section, phrase, sentence, provision, or portion of this Ordinance be declared by any court of competent jurisdiction to be unconstitutional or invalid, such decision shall not affect the validity of the Ordinance as a whole, or any part thereof, other than the part so declared to be unconstitutional or invalid.

SECTION 5.

Effective Date: The effective date of this plan amendment, if the amendment is not timely challenged, shall be 31 days after the Department of Economic Opportunity notifies the local government that the plan amendment package is complete. If timely challenged, this amendment shall become effective on the date the Department of Economic Opportunity or the Administration Commission enters a final order determining this adopted amendment to be in compliance. No development orders, development permits, or land uses dependent on this amendment may be issued or commence before it has become effective. If a final order of noncompliance is issued by the Administration Commission, this amendment may nevertheless be made effective by adoption of a resolution affirming its effective status, a copy of which resolution shall be sent to the Department of Economic Opportunity.

PASSED, ORDAINED AND APPROVED in Regular Session of the City Commission of the City of Eustis, Florida, this _____ day of _____, 2024.

**CITY COMMISSION OF THE
CITY OF EUSTIS, FLORIDA**

Michael L. Holland
Mayor/Commissioner

ATTEST:

Christine Halloran, City Clerk

CITY OF EUSTIS CERTIFICATION

**STATE OF FLORIDA
COUNTY OF LAKE**

The foregoing instrument was acknowledged before me this ____ day of _____, 2024, by Michael L Holland, Mayor, and Christine Halloran, City Clerk, who are personally known to me.

Notary Public - State of Florida
My Commission Expires:
Notary Serial Number:

CITY ATTORNEY'S OFFICE

This document is approved as to form and legal content for the use and reliance of the City Commission of the City of Eustis, Florida.

City Attorney's Office

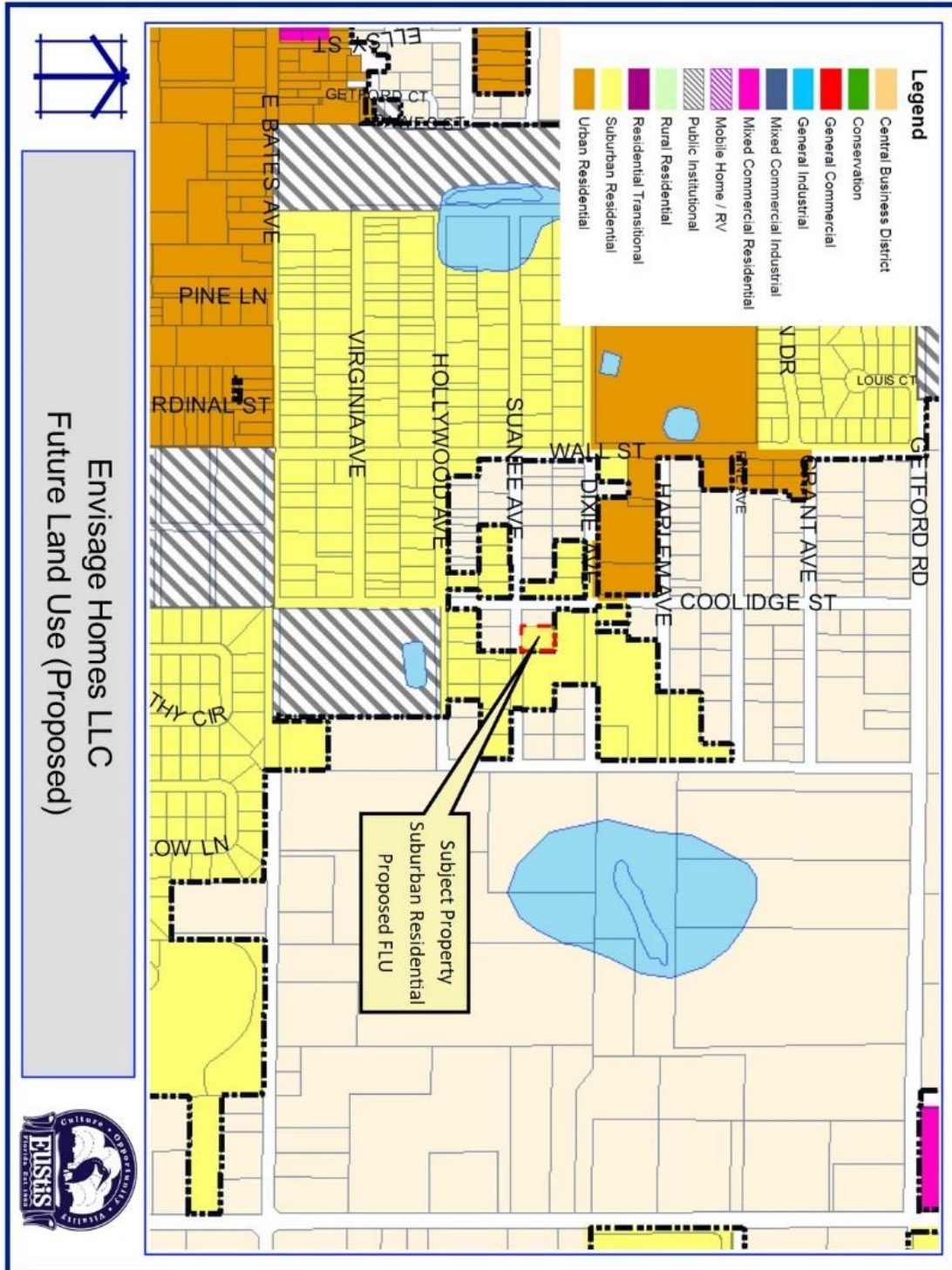
Date

CERTIFICATE OF POSTING

The foregoing Ordinance Number 24-16 is hereby approved, and I certify that I published the same by posting one (1) copy hereof at City Hall, one (1) copy hereof at the Eustis Memorial Library, and one (1) copy hereof at the Eustis Parks and Recreation Office, all within the corporate limits of the City of Eustis, Lake County, Florida.

Christine Halloran, City Clerk

Exhibit A





City of Eustis

P.O. Drawer 68 • Eustis, Florida 32727-0068 • (352) 483-5430

TO: EUSTIS LOCAL PLANNING AGENCY

FROM: TOM CARRINO, CITY MANAGER

DATE: MARCH 21, 2024

RE: ORDINANCE NUMBER 24-18: SMALL SCALE FUTURE LAND USE MAP AMENDMENT TO THE COMPREHENSIVE PLAN (2024-CPLUS-01) – NORTHWEST OF THE INTERSECTION OF GRAND ISLAND SHORES ROAD AND COUNTY ROAD 44

Introduction:

The proposed small-scale amendment to the Future Land Use Map would change the future land use designation of one parcel (seven lots of Johnson's Point Subdivision) totaling 1.99 acres located at the northwest side of the intersection of Grand Island Shores Road and County Road from Suburban Residential (SR) to Urban Residential (UR).

Recommended Action:

Staff recommends approval of Ordinance Number 24-18.

Background:

1. Site Information

- a. The property under consideration includes seven lots of the Johnson's Point Subdivision totaling approximately 1.99 acres.
- b. The majority of the site contains 7 duplexes on 1.99 acres (7 dwelling units per acre, which is non-conforming to the SR land use maximum density of 5 dwelling units per acre) that were built in 1999.
- c. The site and surrounding properties land use, design district designations, and existing uses are shown below in Figures 1, 2 and 3.



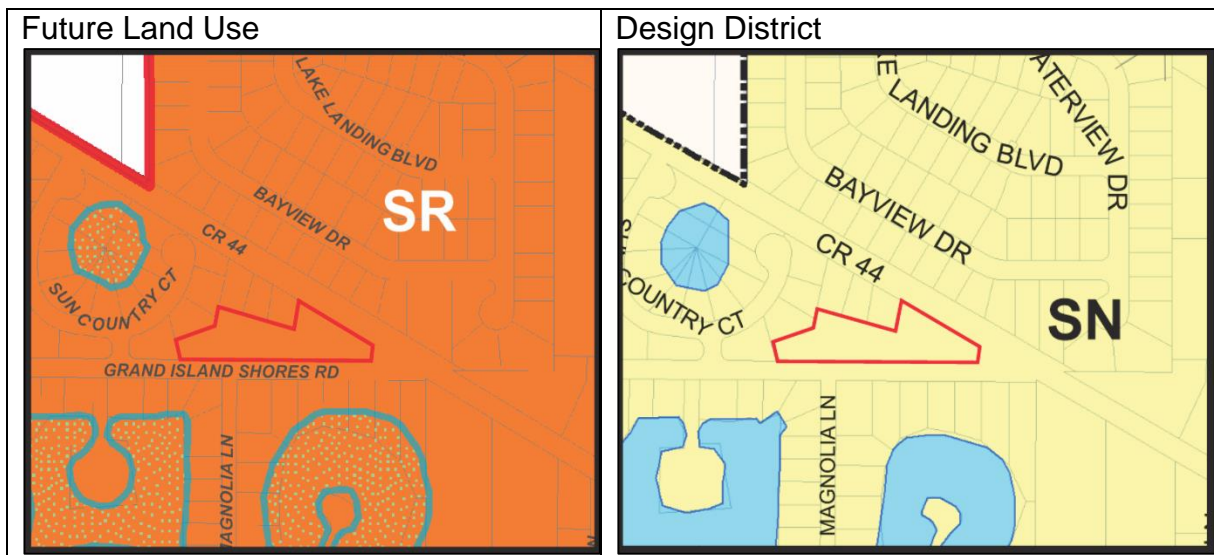
2. Applicant’s Request

The applicant is requesting to change to the existing future land use from SR to Urban Residential (UR) to facilitate future redevelopment (conversion of the 7 duplexes into 14 individually owned townhomes or condominiums).

Figure 1: Existing and Surrounding Land Use

	Future Land Use	Existing Use	Design District
Site	SR	Duplexes	Suburban Neighborhood
North	SR	Residential Subdivision	Suburban Neighborhood
South	SR	Residential Subdivision	Suburban Neighborhood
East	SR	Residential Subdivision	Suburban Neighborhood
West	SR	Residential Subdivision	Suburban Neighborhood

Figure 2 and 3: Surrounding Future Land Use and Design Districts



3. Analysis of Comprehensive Plan/Future Land Use Request in Accordance with Florida Statutes Chapter 163.3177.9: The future land use element and any amendment to the future land use element shall discourage the proliferation of urban sprawl.

Not applicable since the property has been developed.

- a. The primary indicators that a plan or plan amendment does not discourage the proliferation of urban sprawl are listed below. The evaluation of the presence of these indicators shall consist of an analysis of the plan or plan amendment within the context of features and characteristics unique to each locality in order to determine whether the plan or plan amendment:

- (I) Promotes, allows, or designates for development substantial areas of the jurisdiction to develop as low-intensity, low-density, or single-use development or uses.

This indicator does not apply. The properties are part of an existing developed area with surrounding properties already developed at the appropriate density.

- (II) Promotes, allows, or designates significant amounts of urban development to occur in rural areas at substantial distances from existing urban areas while not using undeveloped lands that are available and suitable for development.

This indicator does not apply. The properties are part of an existing, urban developed area.

- (III) Promotes, allows, or designates urban development in radial, strip, isolated, or ribbon patterns generally emanating from existing urban developments.

This indicator does not apply. The properties are part of a developed urban residential area. The proposed designations are consistent with the character of the surrounding area.

- (IV) Fails to adequately protect and conserve natural resources, such as wetlands, floodplains, native vegetation, environmentally sensitive areas, natural groundwater aquifer recharge areas, lakes, rivers, shorelines, beaches, bays, estuarine systems, and other significant natural systems.

This indicator does not apply. The properties are already developed.

- (V) Fails to adequately protect adjacent agricultural areas and activities, including silviculture, active agricultural and silvicultural activities, passive agricultural activities, and dormant, unique, and prime farmlands and soils.

This indicator does not apply. This is a developed urban area with no agricultural activities.

- (VI) Fails to maximize use of existing public facilities and services.

This indicator does not apply. The site is currently connected to City water but not sewer.

- (VII) Fails to maximize use of future public facilities and services.

This indicator does not apply. There are no proposed facilities or services projected for future development in the area.

- (VIII) Allows for land use patterns or timing which disproportionately increase the cost in time, money, and energy of providing and maintaining facilities and services, including roads, potable water, sanitary sewer, stormwater management, law enforcement, education, health care, fire and emergency response, and general government.

This indicator does not apply. Adequate capacity is available to serve the existing and proposed development. The City provides these services to this and other properties in the area.

- (IX) Fails to provide a clear separation between rural and urban uses.

This indicator does not apply. The property is within an existing urban developed area.

- (X) Discourages or inhibits infill development or the redevelopment of existing neighborhoods and communities.

This indicator does not apply. The future land use map amendment will facilitate redevelopment of an existing development.

- (XI) Fails to encourage a functional mix of uses.

This indicator does not apply. This is an existing urban developed area.

- (XII) Results in poor accessibility among linked or related land uses.

This indicator does not apply. This parcel is within an existing developed area. Access to the site is already developed.

- (XIII) Results in the loss of significant amounts of functional open space.

This indicator does not apply. The existing site provides limited open space primarily in the rear of each structure.

- b. The future land use element or plan amendment shall be determined to discourage the proliferation of urban sprawl if it incorporates a development pattern or urban form that achieves four or more of the following:

- (I) Directs or locates economic growth and associated land development to geographic areas of the community in a manner that does not have an adverse impact on and protects natural resources and ecosystems.

This property is part of an existing developed area in an established neighborhood.

- (II) Promotes the efficient and cost-effective provision or extension of public infrastructure and services.

The City provides water services to the existing site. The existing site is located in a developed area and therefore no additional provision of services are required.

- (III) Promotes walkable and connected communities and provides for compact development and a mix of uses at densities and intensities that will support a range of housing choices and a multimodal transportation system, including pedestrian, bicycle, and transit, if available.

This parcel is part of an existing developed area in an established suburban core.

- (IV) Promotes conservation of water and energy.

This is an infill redevelopment, which will maximize existing infrastructure.

- (V) Preserves agricultural areas and activities, including silviculture, and dormant, unique, and prime farmlands and soils.

Not applicable; the site is located in the suburban core where there is no agriculture.

- (VI) Preserves open space and natural lands and provides for public open space and recreation needs.

Not applicable; the site is completely covered with suburban development and does provide some open space.

- (VII) Creates a balance of land uses based upon demands of the residential population for the nonresidential needs of an area.

The parcel is part of an existing developed area in an established suburban core.

- (VIII) Provides uses, densities, and intensities of use and urban form that would remediate an existing or planned development pattern in the vicinity that constitutes sprawl or if it provides for an innovative development pattern such as transit-oriented developments or new towns as defined in s. 163.3164.

Not applicable; the site is completely developed.

4. Analysis of Comprehensive Plan/Future Land Use Request in Accordance with Comprehensive Plan Future Land Use Element Appendix: All applications for a Plan amendment relating to the development patterns described and supported within the Plan including, but not limited to, site specific applications for changes in land use designations, are presumed to involve a legislative function of local government which, if approved, would be by legislative act of the City and shall, therefore, be evaluated based upon the numerous generally acceptable planning, timing, compatibility, and public facility considerations detailed or inferred in the policies of the Plan. Each application for an amendment to the Map #1: 2035 Future Land Use Map by changing the land use designation assigned to a parcel of property shall also be reviewed to determine and assess any significant impacts to the policy structure on the Comprehensive Plan of the proposed amendment including, but not limited to, the effect of the land use change on either the internal consistency or fiscal structure of the Plan.

This Plan amendment application review and evaluation process will be prepared and presented in a format consistent with the four (4) major categories of Plan policies as follows:

Based upon the remarks within A through E, this development meets the policies of the Comprehensive Plan.

- A General Public Facilities/Services: Since the Plan policies address the continuance, expansion and initiation of new government service and facility programs, including, but not limited to, capital facility construction, each application for a land use designation amendment shall include a description and evaluation of any Plan programs (such as the effect on the timing/financing of these programs) that will be affected by the amendment if approved. This analysis shall include the availability of, and actual and anticipated demand on, facilities and services serving or proposed to serve the subject property. The facilities and

services required for analysis include emergency services, parks and recreation, potable water, public transportation if and when available, sanitary sewer, schools, solid waste, stormwater, and the transportation network.

Emergency Services Analysis: *The subject property is located approximately 2.8 miles from a fire station with paramedical services. This parcel is in an existing developed area and already receives City services.*

Parks & Recreation: *The existing property provides no on site recreation facilities.*

Potable Water & Sanitary Sewer: *This property is already connected to the City's water system and is included in any capacity analysis for the City.*

Schools: *The proposed change will not negatively affect schools. While the proposed density of 12 dwelling units per acre exceeds the existing maximum density of 5 du/ac, the existing development onsite has a density of 7 du/ac.*

Solid Waste: *The City contracts with Waste Management for hauling of solid waste. The company already services this development and will continue to provide curbside pickup.*

Stormwater: *The Comprehensive Plan and Land Development Regulations include level of service standards to which new development must adhere. The existing development appears to have been designed prior to these standards and does not provide stormwater abatement.*

Transportation Network Analysis: *(Institute of Traffic Engineers Trip Generation Manual, 7th Edition). The existing use is 7 duplexes on 1.99 acres. The proposed use will be 14 single family residences on 1.99 acres. The single-family use will have no impact on peak hour trips or the average daily trips.*

- B Natural Resources/Natural Features: The policies of the Plan also contain general regulatory guidelines and requirements for managing growth and protecting the environment. These guidelines will be used to evaluate the overall consistency of the land use amendment with the Comprehensive Plan. Specifically each amendment will be evaluated to 1) determine the existence of groundwater recharge areas; 2) the existence of any historical or archaeological sites; 3) the location of flood zones and the demonstration that the land uses proposed in flood-prone areas are suitable to the continued natural functioning of flood plains; and 4) the suitability of the soil and topography to the development proposed.

Ground water recharge areas: *The property is part of an existing developed area, and is not considered a prime groundwater recharge area.*

Historical or archaeological sites: *The City does not have any record of Florida Master Site Files related to this property and no known historical or cultural resources exist. Should any historical sites or archaeological sites be uncovered during future development, work in the vicinity shall cease until the property authorities can be contacted and an evaluation is conducted.*

Flood zones: *The subject property does not have any flood zones.*

Soil and topography: *The property is classified as having mostly Tavares sand, 0 to 5 percent slopes soil. The Tavares series consist of very deep, moderately well drained soils that formed in sandy marine deposits. Mean annual temperature is about 72 degrees F, and the mean annual precipitation is about 55 inches. As the site is currently developed with no soil issues, it can be assumed that issues related to soils may be minimal.*

- C Comprehensive Plan Review: Additional criteria and standards are also included in the Plan that describe when, where and how development is to occur. Plan development policies will be used to evaluate the appropriateness of the compatibility of the use, intensity, location, and timing of the proposed amendment.

The property owner has requested the Urban Residential land use designation within the City of Eustis. The following table illustrates the maximum development potential under the proposed FLU and the existing FLU.

<i>FLU</i>	<i>AC</i>	<i>Density/FAR</i>	<i>Max. Potential</i>	<i>Proposed/Existing</i>	<i>Actual Density</i>
<i>UR</i>	<i>1.99</i>	<i>12 du/ac</i>	<i>23 du</i>	<i>14 du</i>	<i>7</i>

The table above indicates the maximum development potential of the site under the City future land uses but does not account for stormwater, landscaping and access requirements. The actual density of the rental units is a little more than the allowable limit under the current land use designation (7 du/ac vs. 5 du/ac). The proposed density of 12 du/acre is greater than the existing density; however, there is no redevelopment other than converting the duplexes into individual townhomes or condominiums.

- D Transportation: Each application for a land use designation amendment will be required to demonstrate consistency with the Transportation Element of the adopted Comprehensive Plan.

The proposed land use designation is consistent with the Transportation Element. This is an existing parcel already incorporated into the transportation system.

- E Water Supply: Each application for a land use designation amendment will be required to demonstrate that adequate water supplies and associated public facilities are (or will be) available to meet the projected growth demands.

Public utilities and services are available. Refer to 4.A. above for more information. The City's adopted Water Supply Plan anticipated additional growth and

redevelopment consistent with this development, so both supply and capacity are available.

5. Analysis of Comprehensive Plan/Future Land Use Request (Ordinance Number 18-17) in Accordance with Chapter 102-16(f), Land Development Regulations, Standards for Review: In reviewing the application of a proposed amendment to the comprehensive plan, the local planning agency and the city commission shall consider:

- (1) Whether the proposed amendment is consistent with all expressed policies the comprehensive plan.

The proposed amendment is consistent with the Comprehensive Plan. See analysis above under item 4, A through D.

- (2) Whether the proposed amendment is in conflict with any applicable provisions of these land development regulations.

The proposed amendment is not in conflict with the Land Development Regulations. The proposed development will make the site conforming.

- (3) Whether, and the extent to which, the proposed amendment is inconsistent with existing and proposed land uses.

The proposed amendment will make the density of the site more conforming than the existing future land use. However, it will make the mobile homes non-conforming with the proposed future land use. Mobile homes are not permitted in the Urban Residential land use district. Future redevelopment will remove the mobile homes, which will eliminate the non-conformity.

- (4) Whether there have been changed conditions that justify an amendment.

The proposed redevelopment of the site is the changed condition. Redevelopment of the property is consistent with the City's Strategic Plan, Comprehensive Plan and Redevelopment Plan.

- (5) Whether, and the extent to which, the proposed amendment would result in demands on public facilities, and whether, or to the extent to which, the proposed amendment would exceed the capacity of such public facilities, infrastructure and services, including, but not limited to police, roads, sewage facilities, water supply, drainage, solid waste, parks and recreation, schools, and fire and emergency medical facilities.

City water is available to the site. Adequate capacity is available to serve future development consistent with the requested UR future land use designation. The City provides these services to this and other properties in the area.

- (6) Whether, and the extent to which, the proposed amendment would result in significant impacts on the natural environment.

There are no impacts on the natural environment.

- (7) Whether, and the extent to which, the proposed amendment would result in an orderly and logical development pattern, specifically identifying any negative effects on such pattern.

The parcel is surrounded by developed properties. This parcel is considered a redevelopment project, which will result in orderly and logical development.

- (8) Whether the proposed amendment would be consistent with or advance the public interest, and in harmony with the purpose and intent of these land development regulations.

The purpose and intent of the Land Development Regulations is as follows:

“The general purpose of this Code is to establish procedures and standards for the development of land within the corporate boundaries and the planning area of the city, such procedures and standards being formulated in an effort to promote the public health, safety and welfare and enforce and implement the city's comprehensive plan, while permitting the orderly growth and development with the city and Eustis planning area consistent with its small town community character and life style”

The proposed UR future land use designation for the subject parcels will provide for orderly growth and development. This designation would advance the public interest by bringing the site into conformance with the land development regulations (LDRs) and protect the natural resources, and application of the LDRs to the future development will ensure consistency with the community character and lifestyle.

- (9) Any other matters that may be deemed appropriate by the local planning agency or the city commissioners, in review and consideration of the proposed amendment.

All matters have been addressed.

6. Applicable Policies and Codes

Urban Residential (UR)

This land use designation has a maximum density of 12 du/acre. The UR allowable uses include single family with accessory units and multi-family dwellings.

Alternatives:

1. Approve Ordinance Number 24-18.
2. Deny Ordinance Number 24-18.

Community Input

The department has notified surrounding property owners within 500 feet of the site; the proper legal advertisements have been placed in the newspaper; and the site has been posted.

Budget / Staff Impact:

There would be no direct costs to the City beyond the normal City services. There would be no additional staff time beyond the normal review process.

Prepared By: Mike Lane, AICP, Development Services Director

ORDINANCE NUMBER 24-18

AN ORDINANCE OF THE CITY COMMISSION OF THE CITY OF EUSTIS, LAKE COUNTY, FLORIDA, AMENDING THE CITY OF EUSTIS COMPREHENSIVE PLAN PURSUANT TO 163.3187(1) F.S.; CHANGING THE FUTURE LAND USE DESIGNATION OF APPROXIMATELY 1.99 ACRES OF REAL PROPERTY LOCATED NORTHWEST OF THE INTERSECTION OF GRAND ISLAND SHORES ROAD AND COUNTY ROAD 44, FROM SUBURBAN RESIDENTIAL (SR) TO URBAN RESIDENTIAL (UR).

WHEREAS, on November 4, 2010, the Eustis City Commission adopted the City of Eustis Comprehensive Plan 2010-2035 through Ordinance Number 10-11; and

WHEREAS, State of Florida Department of Community Affairs (Now Known as the Florida Department of Commerce) found the City of Eustis Comprehensive Plan 2010-2035 In Compliance, pursuant to Sections 163.3184, 163.3187, and 163.3189 Florida Statutes; and

WHEREAS, the City of Eustis periodically amends its Comprehensive Plan, in accordance with Chapter 163.3187 and 163.3191, Florida Statutes; and

WHEREAS, the City of Eustis desires to amend the Future Land Use Map Series to change the Future Land Use designation on approximately 1.99 acres of real property located northwest of the intersection of Grand Island Shores Road and County Road 44, and more particularly described herein; and

WHEREAS, on March 21, 2024, the Local Planning Agency held a Public Hearing to consider the adoption of a Small-Scale Future Land Use Amendment for this change in designation; and

WHEREAS, On March 21, 2024, the City Commission held the 1st Adoption Public Hearing to accept the Local Planning Agency's recommendation to adopt the Small-Scale Future Land Use Amendment contained herein; and

WHEREAS, On April 4, 2024, the City Commission held the 2nd Adoption Public Hearing to consider the adoption of the Small-Scale Future Land Use Amendment contained herein;

NOW, THEREFORE, THE COMMISSION OF THE CITY OF EUSTIS HEREBY ORDAINS:

Section 1.

Land Use Designation

That the Future Land Use Designation of the real property as described below shall be changed from Suburban Residential to Urban Residential:

PARCEL #: 33-18-26-0350-000-05100 (AK#: 2857340)

EUSTIS, JOHNSON'S POINT SUBDIVISION LOTS 51, 52, 53, 54, 58, 59, AND 60 PB 28 PG 14 ORB 6264 PG 966

Section 2.

Map Amendment and Notification

That the Director of Development Services shall be authorized to amend the Future Land Use Map of the Comprehensive Plan to incorporate the change described in Section 1 and provide appropriate notification in accordance with Florida Statutes.

Section 3.

That all Ordinances or parts of Ordinances in conflict herewith are hereby repealed.

Section 4.

That upon final passage and adoption, the City Clerk is hereby directed to file a copy hereof with the Clerk of the Circuit Court, the County Manager for Lake County, Florida, and the Department of State for the State of Florida within 7 days after the adoption of such ordinances.

Section 5.

That should any section, phrase, sentence, provision or portion of this Ordinance be declared by any court of competent jurisdiction to be unconstitutional or invalid, such decision shall not affect the validity of the Ordinance as a whole, or any part thereof, other than the part so declared to be unconstitutional or invalid.

Section 6.

That this Ordinance shall become effective upon passing.

Section 7.

That the property annexed in this Ordinance is subject to the Future Land Use Element of the Lake County Comprehensive Plan until the City adopts the Comprehensive Plan Amendment to include the annexed parcel in the City Comprehensive Plan.

PASSED, ORDAINED AND APPROVED in Regular Session of the City Commission of the City of Eustis, Florida, this ____ day of _____, 2024.

**CITY COMMISSION OF THE
CITY OF EUSTIS, FLORIDA**

Michael L. Holland
Mayor/Commissioner

ATTEST:

Christine Halloran, City Clerk

CITY OF EUSTIS CERTIFICATION

**STATE OF FLORIDA
COUNTY OF LAKE**

The foregoing instrument was acknowledged before me this ____ day of _____, 2024, by Christine Halloran, City Clerk, who is personally known to me.

Notary Public - State of Florida
My Commission Expires:
Notary Serial Number:

CITY ATTORNEY'S OFFICE

This document is approved as to form and legal content for the use and reliance of the City Commission of the City of Eustis, Florida.

City Attorney's Office

Date

CERTIFICATE OF POSTING

The foregoing Ordinance Number 24-18 is hereby approved, and I certify that I published the same by posting one (1) copy hereof at City Hall, one (1) copy hereof at the Eustis Memorial Library, and one (1) copy hereof at the Eustis Parks and Recreation Office, all within the corporate limits of the City of Eustis, Lake County, Florida.

Christine Halloran, City Clerk

Exhibit A





City of Eustis

P.O. Drawer 68 • Eustis, Florida 32727-0068 • (352) 483-5430

TO: EUSTIS LOCAL PLANNING AGENCY

FROM: Tom Carrino, City Manager

DATE: March 21, 2024

RE: Ordinance Number 24-20: Amending Chapter 118, Construction Standards of the Land Development Regulations to Update Reference to the State of Florida Codes Adopted By Reference (Edition and Year)

Introduction:

The 1998 Florida Legislature amended Chapter 553, Florida Statutes, Building Construction Standards, to create a single state building code that is enforced by local governments. As of March 1, 2002, the Florida Building Code, which is developed and maintained by the Florida Building Commission, supersedes all local building codes.

The Florida Building Code is updated every three years and may be amended in the interim in accordance with criteria set out in Section 553.73, Florida Statutes.

Ordinance 24-20 amends Chapter 118, Construction Standards, of the Land Development Regulations to update State codes adopted by reference (edition and year).

Background:

Periodic revisions and updates to the Land Development Regulations are needed to update references to State code and for practical application of the code. The following outlines the proposed amendments.

1. Update to reflect the 2023 Florida Building Code 8th Edition
2. Update to reflect the 2020 National Electrical Code
3. Update to reflect the 2023 Florida Fire Prevention Code 8th Edition
4. Update to reflect the 2024 International Property Maintenance Code

Community Input:

Development Services has properly advertised the Ordinance and there is an opportunity for community input at the Public hearing.

Recommended Action:

Development Services recommends that the City of Eustis LPA transmit to the City Commission for consideration of Ordinance Number 24-20.

Budget/Staff Impact:

None

Prepared By:

Mike Lane, AICP, Director, Development Services

Attachment:

Ordinance Number 24-20

ORDINANCE NUMBER 24-20

AN ORDINANCE OF THE CITY COMMISSION OF THE CITY OF EUSTIS, FLORIDA, AMENDING THE LAND DEVELOPMENT REGULATIONS, SECTION 118 CONSTRUCTION STANDARDS; PROVIDING FOR CODIFICATION, SEVERABILITY AND AN EFFECTIVE DATE.

WHEREAS, the Eustis City Commission adopted revised Land Development Regulations under Ordinance 09-33 on July 16, 2009, amended by Ordinance 15-13 on October 1, 2015, Ordinance 16-18 on April 7, 2016, Ordinance 16-13 on May 19, 2016, Ordinance 16-31 on December 15, 2016, Ordinance 17-17 on November 2, 2017, Ordinance 19-12 on June 6, 2019, Ordinance 19-22 on August 1, 2019, and Ordinances 20-44, 20-45, 20-46 on November 19, 2020, AND Ordinance Number 21-09 on June 17, 2021; and

WHEREAS, the City Commission finds it necessary to periodically revise and update the Land Development Regulations; and

WHEREAS, the City Commission finds that revisions are necessary to for consistency with State law and for clarification; and

NOW, THEREFORE, THE COMMISSION OF THE CITY OF EUSTIS HEREBY ORDAINS:

SECTION 1.

That the following portions of Chapter 118, City of Eustis Land Development Regulations, are hereby amended as shown in the redline/strike through below; all other existing language, sections, paragraphs and subparagraphs shall remain in full force and effect:

Sec. 118-2. - Florida Building Code—Building ([2023](#), [8th Edition](#)).

The [2023](#) Florida Building Code, [8th Edition](#) is hereby adopted by reference, as amended, as the Building Code of the City, administered by the Building Official. The appendices thereto are expressly not adopted.

Sec. 118-3. - Florida Building Code—Mechanical ([2023](#), [8th Edition](#)).

The [2023](#) Florida Building Code—Mechanical, [8th Edition](#) is hereby adopted by reference as the Mechanical Code of the City, and administered by the Building Official. The appendices thereto are expressly not adopted.

Sec. 118-4. - Florida Building Code—Plumbing ([2023](#), [8th Edition](#)).

The [2023](#) Florida Building Code—Plumbing, [8th Edition](#) is hereby adopted by reference as the Plumbing Code of the City, and administered by the Building Official. The appendices thereto are expressly not adopted.

Sec. 118-5. - Florida Building Code—Fuel Gas ([2023](#), [8th Edition](#)).

The [2023](#) Florida Building Code—Fuel Gas, [8th](#) Edition is hereby adopted as the Gas Code of the City, and administered by the Building Official. The appendices thereto are expressly not adopted.

Sec. 118-6. - Florida Building Code—Residential ([2023, 8th](#) Edition).

The 2020 Florida Building Code—Residential, [8th](#) Edition is hereby adopted as the Residential Code of the City, and administered by the Building Official. The appendices thereto are expressly not adopted.

Sec. 118-7. - Florida Building Code—Existing building ([2023, 8th](#) Edition).

The [2023](#) Florida Building Code—Existing Building, [8th](#) Edition is hereby adopted as the existing Building Code of the City, and administered by the Building Official. The appendices thereto are expressly not adopted.

Sec. 118-8. – Florida Energy Conservation Code ([2023, 8th](#) Edition)

The [2023](#) Florida Energy Conservation Code, [8th](#) Edition, is hereby adopted by reference as the Energy Code of the City, and administered by the Building Official.

Sec. 118-9. – Florida Accessibility Code ([2023, 8th](#) Edition)

The [2023](#) Florida Accessibility Code, [8th](#) Edition is hereby adopted by reference as the Electrical Code of the City, and administered by the Building Official.

Section 118-10 International Property Maintenance Code ([2024](#) Edition).

The [2024](#) International Property Maintenance Code, excluding sections 103, 106.2 through 106.5, 107, 110, 111, 112.4, 302.4 and 304.14, is hereby adopted as the Housing Code of the City, and administered by the Building Official. The appendices thereto are expressly not adopted.

Sec. 118-11. - National Electric Code ([2020](#)).

The [2020](#) National Electric Code, as compiled by the National Fire Protection Association, is hereby adopted by reference as the Electrical Code of the City, and administered by the Building Official.

Sec. 118-12. - Florida Fire Prevention Code ([2023, 8th](#) Edition).

The [2023](#) Florida Fire Prevention Code, [8th](#) Edition, as compiled by the Department of Financial Services, Division of State Fire Marshal, is hereby adopted by reference as the Fire Prevention Code of the City, and administered by the Fire Chief. This code includes NFPA 1, Uniform Fire Code, and NFPA 101, Life Safety Code.

SECTION 2.

That all Ordinances or parts of Ordinances in conflict herewith are hereby repealed.

SECTION 3.

That it is the intention of the City Commission of the City of Eustis that the provisions of this Ordinance shall become and be made a part of the Land Development Regulations in the City of Eustis Code of Ordinances and that the sections of this Ordinance may be re-numbered or re-lettered and the word "Ordinance" may be changed to "Section", "Article", or such other appropriate word or phrase to accomplish such intentions.

SECTION 4.

That should any section, phrase, sentence, provision, or portion of this Ordinance be declared by any court of competent jurisdiction to be unconstitutional or invalid, such decision shall not affect the validity of the Ordinance as a whole, or any part thereof, other than the part so declared to be unconstitutional or invalid.

SECTION 5.

That this Ordinance shall become effective upon passing.

PASSED, ORDAINED AND APPROVED in Regular Session of the City Commission of the City of Eustis, Florida, this ____ day of _____, 2024.

**CITY COMMISSION OF THE
CITY OF EUSTIS, FLORIDA**

Michael L. Holland
Mayor/Commissioner

ATTEST:

Christine Halloran, City Clerk

CITY OF EUSTIS CERTIFICATION

**STATE OF FLORIDA
COUNTY OF LAKE**

The foregoing instrument was acknowledged before me this ____ day of _____, 2024 by Michael L. Holland, Mayor, and Christine Halloran, City Clerk, who are personally known to me.

Notary Public - State of Florida
My Commission Expires:
Notary Serial Number:

CITY ATTORNEY'S OFFICE

This document is approved as to form and legal content, but I have not performed an independent Title examination as to the accuracy of the Legal Description.

City Attorney's Office

Date

CERTIFICATE OF POSTING

The foregoing Ordinance Number 24-20 is hereby approved, and I certify that I published the same by posting one (1) copy hereof at City Hall, one (1) copy hereof at the Eustis Memorial Library, and one (1) copy hereof at the Eustis Parks and Recreation Office, all within the corporate limits of the City of Eustis, Lake County, Florida.

Christine Halloran, City Clerk