



# CARTERSVILLE PLANNING COMMISSION MEETING

Council Chambers, Third Floor of City Hall  
Tuesday, January 09, 2024 at 5:30 PM

---

## AGENDA

---

### COMMISSIONERS:

Lamar Pendley – Chairman  
Greg Culverhouse  
Anissa Cooley  
Jeffery Ross  
Travis Popham  
Steven Smith  
Fritz Dent

### CITY CLERK:

Julia Drake

### PLANNING DIRECTOR:

Randy Mannino

### CITY PLANNER:

David Hardegree

### CITY ATTORNEY:

Keith Lovell

### CALL TO ORDER

### ROLL CALL

### APPROVAL OF MINUTES

1. December 12, 2023

### OLD BUSINESS

2. *Z23-06. Rezoning Application. Applicant: Merrill Trust (Tabled)*

### ZONINGS

3. Z24-01. 109 & 111 Douglas St. Applicant: Daneise Archer

### SPECIAL USE PERMIT

4. SU24-01. 109 & 111 Douglas St. Applicant: Daneise Archer

### TEXT AMENDMENT

5. T24-01. Applicant: Darrell Simpson

### STAFF OR COMMITTEE COMMENTS

### OTHER

**\* City Council 1st Reading: January 18th. 7:00PM. Council Chambers. 3rd fl City Hall.**

**\*\* City Council 2nd Reading (Final Action): February 1st. 7:00PM. Council Chambers. 3rd fl City Hall.**

The next meeting of the Planning Commission will be February 6th. 5:30pm.

## **ADJOURNMENT**

*Persons with disabilities needing assistance to participate in any of these proceedings should contact the human resources office, ADA coordinator, 48 hours in advance of the meeting at 770-387-5616.*

**P.O Box 1390 – 10 N. Public Square – Cartersville, Georgia 30120**  
**Telephone: 770-387-5616 – Fax 770-386-5841 – [www.cityofcartersville.org](http://www.cityofcartersville.org)**



## PLANNING COMMISSION ITEM SUMMARY

<b>MEETING DATE:</b>	1/09/2023
<b>SUBCATEGORY:</b>	Minutes
<b>DEPARTMENT NAME:</b>	Planning and Development
<b>AGENDA ITEM TITLE:</b>	December 12, 2023
<b>DEPARTMENT SUMMARY RECOMMENDATION:</b>	The minutes from the December 12, 2023, Planning Commission Meeting have been uploaded for your review and approval
<b>LEGAL:</b>	N/A

## MINUTES OF THE CARTERSVILLE PLANNING COMMISSION

The Cartersville Planning Commission met in a regularly scheduled meeting on Tuesday, December 12, 2023, at 5:30 p.m. in the City Hall Council Chambers.

Present: Lamar Pendley, Greg Culverhouse, Travis Popham, Jeffery Ross, Steven Smith, Anissa Cooley, and Fritz Dent

Absent:

Staff Members: Randy Mannino, Ashley Peters, David Hardegree, Zack Arnold

### CALL TO ORDER: 5:30 PM

### ROLL CALL

Chairman Lamar Pendley stated to the audience that the Planning Commission is a recommending body only and that for all cases heard, recommendations would be forwarded to the City Council for consideration. Furthermore, the cases would be heard before Council at the December 21, 2023, and January 4, 2024, Council Meeting.

### APPROVAL OF MINUTES

#### 1. November 7, 2023, Meeting Minutes

Board Member Popham made a motion to approve the minutes. Board Member Smith seconded the motion. Motion carried unanimously. Vote: 6-0

David Hardegree, Planning and Development Assistant Director provided an update on case Z23-04 regarding the extension of the senior living on Mimosa Drive. Stated that the City Council had approved the first reading with conditions. Will be moving to a second reading.

### ZONINGS

#### 2. Z23-06. Rezoning Application

**Applicant: Merrill Trust**

Mr. Hardegree stated that all adjacent property owners had been notified and the property had properly been posted and advertised.

Continuing, Mr. Hardegree gave an overview of the application stating the applicant is requesting the rezoning of Parcel No. C108-0001-001 containing 103.85 acres from R-20 (Single Family Residential) to RA-12 (Single Family Residential, Attached) for development of 199 townhomes. Zoning application, Z23-06, request that 103.85 +/- acres, currently zoned R-20 with conditions, be rezoned to RA-12 for the construction of a max 199 townhouse units with an amenity area. The Site is located directly west and adjacent to 1-75 on the north side of Center Road.

In 2022 the same applicant presented zoning application, Z22-01, requesting the same zoning and a similar project concept plan and scope of work. That application was denied by the council.

Since the denial, the applicant has met with Councilman Wren to address his concerns with primarily were traffic and development quality. A traffic study was provided, and Councilman Wren visited Foxhall Resort in Douglasville, a development by the applicant, Merrill Trust.

Reached out to all City departments and the only comments provided were from Fire stating that an additional entrance will be needed if there is over 199 townhomes.

The project is now represented by Karl Lutjens, Southland Engineering.

A conceptual site plan is provided; however, no additional information has been provided regarding architectural elevations, material lists, floor plans, bedroom configurations, etc.

Chairman Pendley opened the public hearing.

Mr. Karl Lutjens, 114 Old Mill Rd, came forward on behalf of the applicant. Provided an overview of the project and stated that the meeting with Councilman Wren allowed them to go over all concerns. They also stated the traffic study was completed and it showed that this development would not affect the level of service. The traffic study will continue to show there is a timing issue with the signal that will need to be corrected by the DOT.

Chairman Pendley asked if there would be breaks in the buildings that are not shown on the plans. Mr. Lutjens stated that there would be green spaces added but did not know where yet.

Board Member Fritz Dent asked about the bedroom count for the townhomes. Mr. Chris West, 8000 Capps Ferry Rd, stated that they were waiting for the builders to provide that information. Mr. Lutjens stated that since it is a build-to-sale community that he could see them being 3 bedrooms.

Board Member Stephen Smith brought a concern about the property being broken up of the acres that are not being used. Mr. David Archer, Assistant City Attorney, stated that you could list conditions that would stop that from happening where the owner would have to come back before the commission.

Board Member Culverhouse had concerns that the school board was not able to decide as to whether they have the accommodation for the students that this could potentially bring in. The school board needs to have a bedroom count to make a uniformed decision.

Chairman Pendley does not believe that there is enough information available on this project to decide today and that it would be best for the commission if it was tabled and that the plans could be updated as well as get the input for the school board.

With no one else to speak for or against the application, the public hearing was closed.

Board Member Culverhouse made a motion to table the discussion until there is enough information to make a better decision on Z23-06. Board Member Popham seconded the motion. Motion carried unanimously. Vote: 4-0-2.

Chairman Pendley called for the next item on the agenda.

## **SPECIAL USE PERMIT**

### **3. SU23-02. 645 Henderson Drive (BLDG 659, Suite 1) Applicant: Richard Wiernek**

Mr. Hardegree provided an overview of this application stating that the applicant Richard Wiernek would like to locate his auto sales business at 645 Henderson Drive. The inventory would be stored inside the warehouse. There would be an office at this location but would only be used as needed for showings or business operations. Special use is required because staff viewed this request as an auto sales business which does require special use in the O-C Zoning District. The business could also be viewed as an office-warehouse operation which is not allowed in the O-C district.

Auto Sale business in the O-C district, properties must front an arterial or major collector street only, but this is only intended for auto sales lots with inventory. Henderson Drive is categorized as a local street with West Ave/ Hwy 113 categorized as an arterial street and Old Mill Road is categorized as a Major Collector Street per the City's classification map.

Reached out to all City departments and the only comments provided were from Fire regarding the applicant's request. The amount of fuel in the vehicles can not total more than 30 gallons. This is the total of fuel in all vehicles combined, not per vehicle.

Staff does not oppose the application with the following conditions.

1. The special use permit is only for the applicant and for the applicant's business.
2. No outdoor storage or display of inventory.

Chairman Pendley opened the public hearing.

Richard Wiernek, 1061 Bradshaw Estates Drive, came forward and described his business in more detail referring to it as a specialty dealership that sells vintage SUV's.

Board Member Ross asked if the city has any other special permits on other office properties and would it be only tied to the applicant and this business only. Mr. Hardegree stated that this is the first one within the city limits and this would only be tied to that applicant and business. Randy Mannino, Planning and Development Director stated that they have a unique business model.

Board Member Dent asked the total number of cars that would be at the location and will anyone crank the cars. Mr. Wiernek stated that there would be no more than 5 and they would not go over 30 gallons.

With no one else to speak for or against the application the public hearing was closed.

Board Member Culverhouse made a motion to approve SU23-02 with conditions. Board Member Smith seconded the motion. Motion carried unanimously. Vote: 6-0.

With no other business to discuss, Board Member Culverhouse adjourned the meeting.

The meeting adjourned at 6:43 PM.

Date Approved: January 11, 2024.

/s/ \_\_\_\_\_  
Lamar Pendley, Chairman



## PLANNING COMMISSION ITEM SUMMARY

<b>MEETING DATE:</b>	January 9, 2024 (Item tabled at the Dec. 12, 2023 meeting)
<b>SUBCATEGORY:</b>	Zoning
<b>DEPARTMENT NAME:</b>	Planning and Development
<b>AGENDA ITEM TITLE:</b>	Z23-06. Rezoning Application. Applicant: Merrill Trust
<b>DEPARTMENT SUMMARY RECOMMENDATION:</b>	<p>Rezoning of approx. 103.85 acres from R-20 (Single Family Residential) to RA-12 (Residential Attached) for the development of approximately 199 Townhouse units on Center Rd adjacent to I-75.</p> <p>Staff does not oppose the rezoning and recommends the following conditions if the zoning is approved:</p> <ol style="list-style-type: none"> <li>1. No more than 199 lots/units shall be built in Etowah Preserve Phase 2 as presented in this application and on the concept plan.</li> <li>2. No development or Finished Floor Elevation (FFE) is to occur above the 1050 ft elevation without the review and approval of the Water Department.</li> <li>3. A 50ft. buffer must be provided between the development and the Proposed Center Road Re-alignment.</li> <li>4. A 50ft. buffer must be provided between the development and the Right-of-Way for Interstate 75.</li> <li>5. Developer to provide necessary easements for a natural gas line extension on the property from Center Rd to Hwy 20.</li> <li>6. As referenced in the letter from Commissioner Steve Taylor, the owner/developer is required to leave in place the unnamed county service road on property identified as Tax Parcel C108-0001-001 and access to Center Road from adjoining properties, identified as Tax Parcel ID Nos. 0078-0172-001 and 0078-0101-001, or to provide an alternative solution for access to Center Road for said adjoining properties.</li> <li>7. Incorporate the A&amp;R Engineering, Inc traffic study recommendations dated April 20, 2023 into the approved site plans.</li> </ol>
<b>LEGAL:</b>	N/A



**ZONING SYNOPSIS**  
**Petition Number(s): Z23-06**

**REQUEST SUMMARY:**

The applicant is requesting the rezoning of Parcel No. C108-0001-001 containing 103.85 acres from R-20 (Single Family Residential) to RA-12 (Single Family Residential, Attached) for development of 199 townhomes.

**APPLICANT INFORMATION AND PROPERTY DESCRIPTION**

Applicant: **Merrill Trust**  
Representative: **Karl Lutiens**  
Property Owner: **WHM Chattahoochee Hills Investments LLC (Harrison Merrill, Jr.)**  
Property Location: **Center Rd & I75 (C108-0001-001)**  
Access to the Property: **Center Rd**

***Site Characteristics:***

Tract Size: Acres: **103.85** District: **4<sup>th</sup>** Section: **3<sup>rd</sup>** LL(S): **245**  
Ward: **6** Council Member: **Taff Wren**

**LAND USE INFORMATION**

Current Zoning: **R-20 Single-Family Residential**  
Proposed Zoning: **RA-12 Residential Attached, 12 units/ ac.**  
Proposed Use: **Townhouse Development**

Current Zoning of Adjacent Property:

North: **County R-3CU (Multi-Family Conditional Use); County M-1 (Mining)**  
South: **R-10 (Single Family Residential)**  
East: **R-10 (Single Family Residential)**  
West: **RA-12 (Single family Residential); County M-1 (Mining)**

The Future Development Plan designates the subject property as: **Suburban Living**

The Future Land Use Map designates the subject property as: **Low & Medium Density Residential**

## **ZONING ANALYSIS**

### **Site History:**

**2004: Z04-14.** Approximately 202 acres were rezoned from R-20 to R-10 with conditions for two tracts of land north and south of Center Road west of and adjacent to I-75. Tract 1 was north of Center Road and named the Etowah Preserve subdivision. Tract 2 was south of Center Road and encompassed what is now the Autumn Canyon subdivision. 360 lots were approved with this zoning application.

**2018: Z18-03.** Zoning proposal to develop Etowah Preserve in 2 phases. Phase 1, now known as Everton Estates, would improve all existing infrastructure components and construct 182 townhome units and one amenity lot on the 50 +/- acres. Phase 1 requested rezoning from R-10 with conditions to RA-12. Phase 2 development on the remaining 111 +/- acres would occur at a future date and requested rezoning from R-10 with conditions to R-20 with conditions.

The Z18-03 rezoning request for Phases 1 and 2 was approved with conditions by City Council on April 19, 2018. The conditions are:

1. Maximum of 281 lots/units provided. No more than 199 lots/units shall be built in Phase 1 and 82 lots/units in Phase 2. ((360) lots approved Z04-14 – (79) lots Autumn Canyon = 281).
2. No development or Finished Floor Elevation (FFE) is to occur above the 1100 ft elevation without the review and approval of the Water Department.
3. Widen Center Rd out to Minor Collector standards (this includes the donation of required R/W to go from 50 ft to 60 ft or more where necessary for project related improvements)
4. A 50ft. buffer must be provided between the development and the Proposed Center Road Re-alignment.
5. A 50ft. buffer must be provided between the development and the Right-of-Way for Interstate 75.
6. Provide/maintain a minimum of 36 acres of green space.
7. Owner/developer is required to re-plat the property prior to development.
8. As referenced in the letter from Commissioner Steve Taylor, the owner/developer is required to leave in place the unnamed county service road on property identified as Tax Parcel C108-0001-001 and access to Center Road from adjoining properties, identified as Tax Parcel ID Nos. 0078-0172-001 and 0078-0101-001, or to provide an alternative solution for access to Center Road for said adjoining properties.

**2019: Z19-02.** Zoning proposal for 111 +/- acres currently zoned R-20 with conditions be rezoned to MF-14 for the construction of 300 apartment units. Application withdrawn.

**2022: Z22-01.** Zoning proposal for 108.35 +/- acres currently zoned R-20 with conditions be rezoned to MF-14 for the construction of 199 townhouse units. Application denied.

### **Z23-06 Zoning Summary:**

Zoning application, Z23-06, requests that 103.85 +/- acres, currently zoned R-20 with conditions, be rezoned to RA-12 for the construction of a max. 199 townhouse units with an amenity area. The site is located directly west and adjacent to I-75 on the north side of Center Road.

In 2022 the same applicant presented zoning application, Z22-01, requesting the same zoning and a similar project concept plan and scope of work. That application was denied by council. Since the denial, the applicant has met with Councilman Wren to address his concerns which primarily were traffic and development quality. A traffic study was provided and Councilman Wren visited Foxhall Resort in Douglasville, a development by the applicant, Merrill Trust.

The project is now represented by Karl Lutjens, Southland Engineering.

A conceptual site plan is provided; however, no additional information has been provided regarding architectural elevations, material lists, floor plans, bedroom configurations, etc.

### **Misc. Noteworthy Items:**

In 2004, the original zoning case, Z04-14, approved a maximum of 360 lots for both sides of Center Rd. Currently, Autumn Canyon contains 79 lots/units and Everton Estates will have 183 units- a total of 262 leaving (98) lots/units available for development. This application for Etowah Preserve Phase 2 is proposing (199) lots/units for a total of 461 lots/units. This exceeds the 2004 zoning plans by 101 lots or units.

Per the proposed zoning conditions under staff recommendation, Lots 204-220 per the concept plan will be affected by Item 3 requiring a 50ft buffer along the Center Rd realignment area.

Due to water service restrictions above the 1050 ft. elevation, development is limited to the southern half of the property. Upper elevations are intended to remain as green space due to this constraint. The city-wide water service elevation restriction has been increased from the 1,100 ft. elevation to the 1,050 elevation since the Z22-01 application was reviewed.

A comparison of the proposed project to the townhome requirements in Chapter 26 of the Zoning ordinance, Section 6.7, RA-12 Single Family Dwelling District, is provided. Several items have been identified as requiring a variance in order to construct the project. These items are highlighted. Variances would be addressed during the plan development phase.

In 2021, Everton Estates and Tilley Properties, Inc. executed and recorded an access agreement that would provide access from Tilley property, Tax ID. 0078-0172-001, east and south on the Everton Estates property and terminating at the property line of Etowah Preserve Phase 2. This easement is per the Z18-03 zoning condition No. 8, but was done without knowledge of future development that would occur on Etowah Phase 2. The easement access point is in conflict with the proposed amenity area at the southern end of Road B. This conflict will have to be resolved to implement the zoning condition. Continued access across the Phase 2 property to Center Road is required.

The Future Development Map identifies the area as Suburban Living which promotes single family detached homes as the primary land use; however, language in the description for Suburban Living encourages housing choices and internal connectivity to recreation and green space which this proposed development would provide.

The Future Land Use Map identifies this area as Low & Medium Density Residential. The proposed development achieves this metric. Refer to the table below for a comparison of development densities for past and current proposals and nearby developments.

### Etowah Preserve Density Comparison

Zoning Case/ Name of Development	Lots or Units (P=Proposed; UC= Under Construction; C= Constructed)	Acreage (+/-)	Density (Lots or Units/ Acre)	Allowed Density by Zoning Cat. (Units or Lots/Acre)
Z23-06, Etowah Preserve Phase 2, RA-12 (Townhomes), Proposed	Max. 199 (P)	*103.85	1.9	12
Z22-01, Etowah Preserve Phase 2, RA-12 (Townhomes), Proposed	199 (X)- Application denied	*103.85	1.9	12
Z18-03, Etowah Preserve Phase 1. Everton Estates. RA-12 (Townhomes)	183 (UC)	58	3.3	12
Z04-14 (Etowah Preserve Original Plan, All Phases)	281	162	1.7	---
Autumn Canyon Subd. (Z04-14)	79 (C)	37	2.1	4.3
Hamilton Township Subd.	87 (C)	38	2.3	4.3
Estates at Ponders Mountain Subd. Phase 1 (Max. allowed all phases= 315)	75 (C)	29	2.6	4.3
Estates at Ponders Mountain Subd.- Phase 2	118 (UC) Phase 2 plans approved 7-11-23.	187	1.7 (based on 315 lots)	---
Estates at Ponders Mountain Subd.- Phase 3	122 lots remaining.	187	1.7 (based on 315 lots)	---

\* Approximately (7) seven acres were removed from the Phase 2 tract and added to the Everton Estates tract thereby reducing the original 111 acres to the 103.85 acres.

## **City Department Comments**

**Electric:** Takes no exception.

**Fibercom:** No Comment provided

**Fire:** This project will require another entrance due to number of lots.

- CFD notes that the concept plan shows over 199 lots. Per the applicants' representative, the number of townhouses will be limited to 199 units which is under the threshold for a 2<sup>nd</sup> entrance..

**Gas:** Takes No Exception

**Public Works:** Public Works does not support front loading townhomes and would not support this being a public drive if the townhomes are loaded from the front.

**[T. Sanders, form. Dir. Public Works, Z22-01]** Just to put some official numbers to supplement our conversation, per GDOT Center Road near the location of the proposed development has 3,530 vehicles per day. The Highway Capacity Manual shows a typical two lane rural road can handle 2650 vehicles per hour. The Trip Gen rate for this type of development is 7.32 trips per unit which comes out to 1456 trips per day, this means about 750 in and 750 out. Therefore, there should be plenty of remaining capacity for Center Road to handle this development and others in the future.

**Water and Sewer:** Please refer to Water Availability letter sent on 9/21 (included on page 3 of the application) for site specific water comments.

**Cartersville School District:** Comments pending submittal of bedroom configurations.

## **Public Comments:**

10/23: Sherri Rys, resident, Autumn Canyon Subdiv. General Inquiry.

## STANDARDS FOR EXERCISE OF ZONING POWERS.

1. *The existing land uses and zoning of nearby property.*  
**Except for the M-1, Mining district, all other adjacent properties are zoned for residential (R-10 & RA-12) and multi-family residential (R3CU).**
2. *The suitability of the subject property for the zoned purposes.*  
**The topography, soils and water pressure issues will challenge any proposed development. The site is suitable for development below the 1050ft. contour elevation.**
3. *The relative gain to the public, as compared to the hardship imposed upon the individual property owner.*  
**The proposed development would provide a housing product that, currently, seems to be in demand. Attached housing units may be the better option for development given the topography and surrounding land uses. There is limited hardship to the property owner as the topographic and water delivery challenges existed prior to purchase of the property.**
4. *Whether the subject property has a reasonable economic use as currently zoned.*  
**The property has a reasonable economic use as currently zoned; however, any development will be challenging.**
5. *Whether the zoning proposal will permit a use that is suitable in view of the use and development of adjacent and nearby property.*  
**The zoning proposal may permit a use that is suitable in view of the use of the adjacent residential properties. The proposed density is compatible with adjacent developments.**
6. *Whether the proposed zoning will adversely affect the existing use or usability of adjacent or nearby property.*  
**The zoning proposal should not have an adverse effect on adjacent property owners. Concerns regarding traffic increases will likely be raised. Former Public Works director, Tommy Sanders, provided comments for Z2-01 that Center Road can accommodate significant traffic count increases. The zoning condition that provides access from the Tilley Properties, Inc. property to Center Road remains in effect. A modification to the 2021 recorded easement may be required.**
7. *Whether the zoning proposal is in conformity with the current future development plan and community agenda of the comprehensive land use plan as currently adopted or amended in the future.*  
**The zoning proposal generally conforms with the Future Development Plan and Comprehensive Land Use Plan for Suburban Living and Low to Medium density requirements. At 12 units per acre, mathematically, 1246 units could be constructed which would be a high density development for**

**the City; however, the proposed 199 units would comply with the low-medium density requirement.**

8. *Whether the zoning proposal will result in a use which will or could adversely affect the environment, including but not limited to drainage, wetlands, groundwater recharge areas, endangered wildlife habitats, soil erosion and sedimentation, floodplain, air quality, and water quality and quantity.*  
**Development resulting from an approved zoning proposal would be required to meet all local, state, and federal environmental regulations.**
  
9. *Whether the zoning proposal will result in a use which will or could cause an excessive or burdensome use of existing streets, transportation facilities, utilities, or schools.*  
**The proposed use could be burdensome on the school district if there is a high number of 3-bedroom units. Center Road would experience an increase in traffic, but not a burdensome increase. No burden is expected on city utilities. Water service is not available above the 1050 ft. elevation.**
  
10. *Whether there are other existing or changing conditions affecting the use and development of the property which give supporting grounds for either approval or disapproval of the zoning proposal.*  
**There are no known conditions.**

### **STAFF RECOMMENDATION:**

If approved, the following zoning conditions should be adopted:

1. No more than 199 lots/units shall be built in Etowah Preserve Phase 2 as presented in this application and on the concept plan.
2. No development or Finished Floor Elevation (FFE) is to occur above the 1050 ft elevation without the review and approval of the Water Department.
3. A 50ft. buffer must be provided between the development and the Proposed Center Road Re-alignment.
4. A 50ft. buffer must be provided between the development and the Right-of-Way for Interstate 75.
5. Developer to provide necessary easements for a natural gas line extension on the property from Center Rd to Hwy 20.
6. As referenced in the letter from Commissioner Steve Taylor, the owner/developer is required to leave in place the unnamed county service road on property identified as Tax Parcel C108-0001-001 and access to Center Road from adjoining properties, identified as Tax Parcel ID Nos. 0078-0172-001 and 0078-0101-001, or to provide an alternative solution for access to Center Road for said adjoining properties.
7. Incorporate the A&R Engineering, Inc traffic study recommendations dated April 20, 2023 into the approved site plans.



6.7 RA-12 Single-family dwelling district.

Z23-06 P&D Analysis. Etowah Preserve Phase 2  
Center Rd @I-75

Code Section	Description and/ or Requirements	Required	Proposed	Notes
6.7.1	RA-12 district scope and intent. Regulations set forth in this section are the RA-12 district regulations. The RA-12 district is intended to provide land areas devoted to high density uses consisting of single-family dwellings as further described in section 3.1.8 of this chapter. Land areas zoned RA-12 are also intended to provide a transition between medium density single-family residential areas and higher density multifamily residential areas or between medium density residential areas and nonresidential areas. The RA-12 district is intended to encourage home ownership.	---	Fee Simple Implied	
6.7.2	Use Regulation	---	---	---
6.7.3	Development Standards	---	---	---
A.	Height regulations. Buildings shall not exceed a height of thirty-five (35) feet or two and one-half (2½) stories, whichever is higher.	Y	No data provided	
B.	Minimum lot area per dwelling unit: Two thousand (2,000) square feet.	Y	2000sf	
C.	Maximum density: Twelve (12) units per gross acre.	Y	1.92 un/ac	5.95 un/ disturbed acre
D.	Minimum lot width: Twenty (20) feet.	Y	No data provided	
E.	Minimum lot frontage:	---	---	---
1	Single-family detached units: Thirty-five (35) feet.	---	NA	---
2	All other uses: Twenty (20) feet.	Y	OK	Shown as note on concept plan
F.	Minimum lot depth: One hundred (100) feet.	Y	No data provided	
G.	Minimum development area: One-half (0.5) acres.	Y	103.85	
H.	Minimum heated floor area: One thousand (1,000) square feet.	Y	No data provided	Addressed during site plan review.
I.	Setbacks:	---	---	---

Code Section	Description and/ or Requirements	Required	Proposed	Notes
1	Front yard: Ten (10) feet.	Y	No data provided	Addressed during site plan review.
2	Side yard: Ten (10) feet (each end of row).	Y	No data provided	Addressed during site plan review.
3	Rear yard: Twenty (20) feet.	Y	No data provided	Addressed during site plan review.
J.	[Gable or hip roofs.] Gable or hip roofs shall have a minimum roof pitch of 6/12. Both gable and hip roofs shall provide overhanging eaves on all sides that extend a minimum of one (1) foot beyond the building wall.	Y	No data provided	Addressed during building plan review.
K.	Accessory use, building and structure requirements. See section 4.9 of this chapter.	---	---	---
L.	Minimum buffer requirements. In addition to required setbacks, a fifteen-foot wide buffer is required along all property lines which abut a single-family district or use to provide a visual screen in accordance with section 4.17 of this chapter.	Y	---	Buffer required along Everton Estates development. Potential natural buffer. Addressed during site plan review.
M.	Other required standards.	---	---	---
1	No fewer than three (3) dwelling units in a row shall be allowed.	Y	No data provided	Townhouse blocks will not be continuous as shown on the concept plan per site engineer.
2	Alley or private drive access required.	Y	None shown	Potential Variance item.
3	Required parking shall be allowed in the rear yard only.	Y	None shown	Potential Variance item.
4	Principal buildings shall front a private drive or public right-of-way.	Y		Public Works will require private streets if front parking and access is desired.
5	Principal structures on lots within the RA-12 district shall have a minimum of fifty (50) percent finish product on the exterior walls of the buildings consisting of brick, stone, hard-coat stucco, or fiber cement siding.	Y	No data provided	Addressed during building plan review.

Code Section	Description and/ or Requirements	Required	Proposed	Notes
6	A metal panel exterior finish product shall not be allowed on metal buildings exceeding one hundred fifty (150) square feet in gross floor area constructed or placed on lots within the RA-12 district.	---	NA	---

Ordinance Source:

[https://library.municode.com/ga/cartersville/codes/code\\_of\\_ordinances?nodeId=COOR\\_CH26ZO\\_ARTVISIMIDWDIRE\\_S6.7RASIMIDWDI](https://library.municode.com/ga/cartersville/codes/code_of_ordinances?nodeId=COOR_CH26ZO_ARTVISIMIDWDIRE_S6.7RASIMIDWDI)

8572387763  
7067927936  
PARTICIPANT ID

**BK:3368 PG:734-743**

**D2021016029**

**AFTER RECORDING, RETURN TO:**

Jenkins, Bowen & Walker, P.C.  
15 South Public Square  
Cartersville, Georgia 30120  
Attn: Robert L. Walker, Esq.

FILED IN OFFICE  
CLERK OF COURT  
08/26/2021 12:08 PM  
MELBA SCOGGINS, CLERK  
SUPERIOR COURT  
BARTOW COUNTY, GA



STATE OF GEORGIA  
COUNTY OF BARTOW

**EASEMENT AND RIGHT OF WAY AGREEMENT**

KNOW ALL MEN BY THESE PRESENTS: That the undersigned, **Etowah Venture Partners I LLC**, a Georgia limited liability company (“Grantor”, whether one or more), for and in consideration of the sum of Ten Dollars (\$10.00) and other good and valuable consideration, receipt of which is hereby acknowledged, does hereby grant, bargain, sell and convey unto **Tilley Properties, Inc.**, a Georgia corporation, whose address is 917 N. Tennessee Street, Cartersville, Georgia 30120, and its successors-in-title (“Grantee”) for the benefit of that certain real property owned by the Grantee described as Bartow County Tax Parcel ID No. 0078-0172-001 (the “Grantee Property”) the non-exclusive easements described in this Agreement (collectively, the “Easements”) through and across the portions of the Grantor Property identified in this Agreement, which entire Grantor Property is described in “**Exhibit B**” attached hereto and made a part hereof, subject to the terms of this Agreement.

Grantor grants to Grantee for the benefit of the Grantee Property a perpetual, non-exclusive easement for vehicular ingress and egress through and across the portion of the Grantor Property being a strip of land identified as “Permanent Right of Way and Easement”, as shown on the drawing marked “**Exhibit A**” attached hereto and made a part hereof (hereinafter “Permanent Right of Way and Easement”).

During the course of construction of any roadway or improvements authorized herein, Grantee shall have the right to enter upon, clear off, and use an additional strip (or strips) of land contiguous to the Permanent Right of Way and Easement (as defined above), such strip (or strips) of land being generally identified on the attached "**Exhibit A**" as an "Area of Temporary Work Space" (hereinafter "Temporary Work Space"). Grantee agrees that it will restore or repair any property of the Grantor within the Temporary Work Space which is impacted or damaged by any work performed by the Grantee, or on behalf of the Grantee, during the course of construction of any roadway or improvements authorized herein. Grantee's right and easement to use the Temporary Work Space as provided above shall expire upon the earlier of: (i) the completion of construction of the road within the Permanent Right of Way and Easement; (ii) One Hundred Eighty (180) days after Grantee commences construction of such road, unless such construction is delayed by weather, act of God, or non-financial circumstances beyond Grantee's control, in which events such period shall be extended on a day-for-day basis for each day of delay; or (iii) the twenty fifth (25<sup>th</sup>) annual anniversary of the date of this Agreement. Additionally, after the completion of the initial construction of any roadway within the Permanent Right of Way and Easement, should Grantee thereafter decide to improve said roadway by paving or putting down any other surfacing, or re-pave or otherwise maintain the roadway within the Permanent Right of Way and Easement, the Grantor will provide a temporary construction easement to permit Grantee to complete such additional work or maintenance that shall expire upon the earlier of: (i) the completion of the upgrades to the road within the Permanent Right of Way Easement; or (ii) One Hundred Twenty (120) days after the Grantee commences such additional construction of such road, unless such construction is delayed by weather, act of God, or non-financial circumstances beyond Grantee's control, in which events such period shall be extended on a day-for-day basis for each day of the delay. Moreover, Grantor hereby grants to Grantee a slope or grade easement on the property immediately adjacent to the Permanent Right of Way and Easement, that has been approved by Grantor, which approval shall not be unreasonably withheld, conditioned, or delayed and for such reasonable periods of time as necessary for Grantee to maintain the elevation and slope of the Permanent Right of Way and Easement (the "Slope Easement").

The Grantee shall have the right, from time to time as it may find convenient, to cut or remove all trees, undergrowth and other obstructions from the Permanent Right of Way and Easement and to install and maintain utilities, or to grant easements to the appropriate utility providers to install and maintain utilities, under the Permanent Right of Way and Easement (the "Ancillary Easement"). The Grantee shall also have the rights and benefits necessary to maintain the Easements, at its sole expense.

Grantor shall have the right to enter and use the land within the Permanent Right of Way and Easement if and to the extent such entry and use does not interfere with and is not inconsistent with Grantee's rights herein, and except that the Grantor will not build any permanent structures on the Permanent Right of Way and Easement or any part thereof, will not change the grade of the Permanent Right of Way and Easement, or any part thereof without the express written permission of the Grantee, which permission shall not be unreasonably withheld, conditioned, or delayed, will not plant trees on the Permanent Right of Way and Easement, or any part thereof, will not change

or alter any slopes or other supporting facilities, including but not limited to stormwater detention areas, or use the Permanent Right of Way and Easement or any part thereof in such a way as to interfere with Grantee's immediate and unimpeded access to the Permanent Right of Way and Easement, or otherwise interfere with Grantee's lawful exercise of any of the rights herein granted without first having obtained Grantee's approval in writing, which approval shall not be unreasonably withheld, conditioned, or delayed; and Grantor will not authorize others to do any of said acts without first having obtained Grantee's approval in writing, which approval shall not be unreasonably withheld, conditioned, or delayed. Grantor's right to enter and use the land within the Permanent Right of Way and Easement is limited to entering and using only that part of the Permanent Right of Way and Easement contained on the Grantor Property. No forbearance by Grantee to cut and remove any trees, undergrowth or other obstructions from the Permanent Right of Way and Easement or to exercise any other right provided by Grantee hereunder for any period of time shall constitute a waiver of such right or limit Grantee's ability to exercise such right as it may find convenient. Notwithstanding the foregoing, Grantee may construct paved or unpaved roadways within the Permanent Right of Way and Easement. Should Grantee elect to construct any paved or unpaved roadways within the Permanent Right of Way and Easement, any and all technical specifications of the roadway, including but not limited to width, type of surfacing or paving, or similar specifications, shall be determined by the Grantee, without further approval from the Grantor. Prior to constructing any road within the Permanent Right of Way and Easement, Grantee shall provide thirty (30) days written notice thereof to Grantor of the location and dimensions of such road within the Permanent Right of Way and Easement at the following address: c/o Atlantic Realty Partners, Inc., 3500 Lenox Road, Suite 1250, Atlanta, Georgia 30326, and notwithstanding the terms of the immediately preceding sentence, such specifications shall be subject to Grantor's approval, which approval shall not be unreasonably withheld, conditioned, or delayed. Grantor agrees that nothing contained in this Agreement shall require Grantee to pave any roadway constructed by Grantee within the Permanent Right of Way and Easement unless Grantee decides that such paving is necessary for its use and enjoyment of the same, or unless required by applicable governmental laws or regulations in effect from time to time.

This Easement and Right of Way Agreement and any and all rights of Grantee hereunder shall run with the land that is the Grantor Parcel and the Grantee Parcel (collectively, the "Property"), and shall create equitable servitudes in favor of the Property, and shall bind every person having any fee, leasehold or other interest in the Property, and shall inure to the benefit of the respective parties and their successors-in-title. Upon the conveyance of any portion of the Property, the owner and transferor of such portion of the Property at the time of the transfer shall be relieved of all obligations arising hereunder after the time of such conveyance, and such transferee is deemed to have assumed all such obligations during the time that such assignee owns such portion of the Property.

Nothing herein, nor in the use of the Easements made under this Easement and Right of Way Agreement shall constitute a dedication by Grantor of the Permanent Right of Way and Easement as a public right of way, and the rights and Easements herein created shall not be for the benefit of the general public, whether as a third party beneficiary or otherwise.

TO HAVE AND TO HOLD said right of way and Easements unto said Grantee, and its successors-in-title, immediately upon the execution of this Agreement and so long thereafter until the Grantee releases or otherwise relinquishes said right of way and Easements in writing; and the undersigned hereby bind themselves, their heirs, executors and administrators (and successors and assigns) to warrant and forever defend all and singular said premises unto the Grantee, its successors and assigns, against every person whomsoever lawfully claiming or to claim the same or any part thereof by, through or under Grantor.

Grantee and Grantor, by the acceptance hereof, further covenant and agree:

- (a) Grantee will reimburse the Grantor for any physical damages which Grantor, on any of the Grantor Property outside of the Permanent Right of Way and Easement, may suffer as a consequence of the laying, constructing, altering, repairing, removing, changing the size of, or replacing any roadway or improvements, in the exercise of its rights granted.
- (b) Grantor shall reimburse Grantee for any and all repair and replacement costs to any utility lines, pavements, or other improvements on the Permanent Right of Way and Easement resulting from any damage caused by any person acting on behalf or with Grantor's permission using the easement rights granted to Grantee hereunder.
- (c) Grantor shall have the right, at its choosing to connect to any portion of the Permanent Right of Way and Easement that is located on the Grantor Property. Notwithstanding the foregoing, Grantor shall provide thirty (30) days written notice thereof to Grantee of its plans to connect to the Permanent Right of Way and Easement at the following address: Tilley Properties, Inc., 917 N. Tennessee Street, Cartersville, Georgia 30120. Moreover, Grantor's rights to connect, enter and use the land within the Permanent Right of Way and Easement is limited to connecting, entering and using only that part of the Permanent Right of Way and Easement contained on the Grantor Property and shall not extend to any adjacent property owned by the Grantee. Notwithstanding the foregoing or any other provision of this Agreement to the contrary: (i) in the event that Grantee or an affiliate of Grantee ever acquires fee simple title to all or a portion of Lot 3 ("Lot 3") identified in the attached "**Exhibit A**" (which acquired land is hereinafter referred to as the "Future Property"), Grantee for itself and on behalf of its affiliate, as applicable, does hereby grant, bargain, sell and convey, and shall be deemed contemporaneously with the acquisition of the Future Property to have granted, bargained, sold and conveyed, unto Grantor and its successors-in-title for the benefit of the Grantor Property a perpetual, non-exclusive easement for vehicular ingress and egress through and across all driveways and roadways, that are now or hereafter located upon the Future Property that connects the Permanent Right of Way and Easement to Center Road "(the "Future Property Easement"). Although the Future Property

Easement is self-executing, upon the request of Grantor following such acquisition of the Future Property, Grantee or its affiliate, as applicable, shall execute and deliver to Grantor for recordation in the Bartow County real estate records a Future Property Easement in form and substance that is reasonably acceptable to such parties; or (ii) in the event that an access easement is ever granted over all or a portion of Lot 3 for the benefit of all or a portion of the Grantee Property that connects the Permanent Right of Way and Easement to Center Road (the "Future Access Easement"), Grantee covenants and agrees for the benefit of Grantor and the Grantor Property that such Future Access Easement will also benefit the Grantor Property and the Adjacent Land (as said term is hereinafter defined), to the extent agreed upon by the grantor of the Future Access Easement. Grantee covenants and agrees to make a commercially reasonable effort to obtain such agreement from such grantor of the Future Access Easement. Grantor may authorize any affiliate of Grantor that acquires fee simple title to any land that is adjacent to the Grantor Property (the "Adjacent Land") to use on a non-exclusive basis the rights and easements granted to Grantor in this Section (c) for the benefit of such Adjacent Land, and in the event that Grantor provides such authorization, such affiliate and its successors-in-title to such Adjacent Land shall become a third party beneficiary of such rights and easements for the benefit of such Adjacent Land, and such rights and easements shall run with the title to such Adjacent Land in perpetuity. For purposes hereof, an affiliate of Grantor is deemed to be an entity directly or indirectly owned in whole or in part by Grantor or by a principal of Grantor, and an affiliate of Grantee is deemed to be an entity directly or indirectly owned in whole or in part by Grantee or by a principal of Grantee.

- (d) In the event that any paved or unpaved roadway is constructed by the Grantee within the Permanent Right of Way and Easement area, Grantee agrees that it shall be responsible for any stormwater management that may be required by any state or local government regulations existing at the time of said improvements.
- (e) At its sole cost and expense, Grantee shall maintain and repair for its intended purpose each of the improvements made by or on behalf of Grantee pursuant to the terms of this Agreement, including the road within the Permanent Right of Way and Easement (collectively, the "Improvements"). All such Improvements and all modifications, alterations, and enhancements of such Improvements shall be constructed at Grantee's expense in accordance with applicable governmental laws and regulations, and subject to plans and specifications that have been approved by Grantor, which approval shall not be unreasonably withheld, conditioned, or delayed, and if after an Improvement has been constructed it must be modified or changed to comply with governmental laws or regulations then in effect, Grantee shall promptly take the required action at its expense. Notwithstanding the terms of the immediately preceding sentence, Grantor



agrees that nothing contained in this Agreement shall require Grantee to pave any roadway constructed by Grantee within the Permanent Right of Way and Easement unless Grantee decides that such paving is necessary for its use and enjoyment of the same, or unless required by applicable governmental laws or regulations in effect from time to time. In its use of the Easements, Grantee shall make a commercially reasonable effort to minimize interference with the use and occupancy of the Grantor Property, and shall promptly restore and repair any damage that it causes to the Grantor Property. Grantee shall indemnify and save Grantor harmless from and against all claims, demands, actions, causes of action, losses, costs and expenses or injury to or death of persons and/or for loss of or damage to property, including attorneys' fees and costs, arising out of or relating to the use or exercise of any of the rights or Easements herein granted to Grantee or its agents, employees, tenants, invitees, licensees, contractors, or subcontractors. The Grantor agrees that the Grantee shall not have any obligation to indemnify or hold harmless the Grantor from any claims, demands, actions, causes of action, losses, costs and expenses or injury to or death of persons and/or for loss of or damage to property, including attorneys' fees and costs, arising out of injuries to any trespasser on the Grantor Property or Grantee Property, nor arising out of injuries to any person using the Grantor Property or Grantee Property without the express permission of the Grantee. Similarly, Grantor shall indemnify and save Grantee harmless from an against all claims, demands, actions, causes of action, losses, costs and expenses or injury to or death of persons and/or for loss of or damage to property, including attorneys' fees and costs, arising out of or relating to the use or exercise of any of the rights or Easements herein granted to Grantor or its agents, employees, tenants, invitees, licensees, contractors or subcontractors. The Grantee agrees that that Grantor shall not have any obligation to indemnify or hold harmless the Grantee from any claims, demands, actions, causes of action, losses, costs and expenses or injury to or death of persons and/or for loss of or damage to property, including attorneys' fees and costs, arising out of injuries to any trespasser on the Grantor Property or Grantee Property, nor arising out of injuries to any person using the Grantor Property or Grantee Property without the express permission of the Grantor.

- (f) Grantor agrees to cooperate with Grantee by providing any information or documentation necessary for Grantee to obtain suitable title insurance, at the Grantee's sole expense, insuring that the Grantor has the legal authority to provide and convey the rights given in this Easement and Right of Way Agreement.

This Agreement may not be modified or amended, except in writing, signed by all parties hereto. This Agreement shall be governed by and construed in accordance with the laws of the State of Georgia. This Agreement shall be binding upon the heirs, executors, administrators, and successors-in-title of the parties hereto. In the event of the breach of any party's obligations under this Agreement, the breaching party shall be liable for all costs and expenses occasioned by such breach, including but not limited to court costs and attorneys' fees.

[Page Intentionally Left Blank]

IN TESTIMONY AND WITNESS WHEREOF, Grantor and Grantee have hereunto set their hands and seals this 25 day of August 2021.

**GRANTOR:**

ETOWAH VENTURE PARTNERS I LLC, A Georgia limited liability company

By: [Signature]

Name: Richard D. Aaronson  
Title: Manager

Signed, sealed and delivered in the presence of:

[Signature]  
Witness

[Signature]  
Notary Public

[NOTARIAL SEAL]

Z Maddox  
NOTARY PUBLIC  
DeKalb County, GEORGIA  
My Commission Expires 04/08/2025

**GRANTEE:**

TILLEY PROPERTIES, INC., a Georgia corporation

By: [Signature]  
Name: Beth Tilley  
Title: CEO, Tilley Properties, Inc.


Signed, sealed and delivered in the presence of:

[Signature]  
Witness

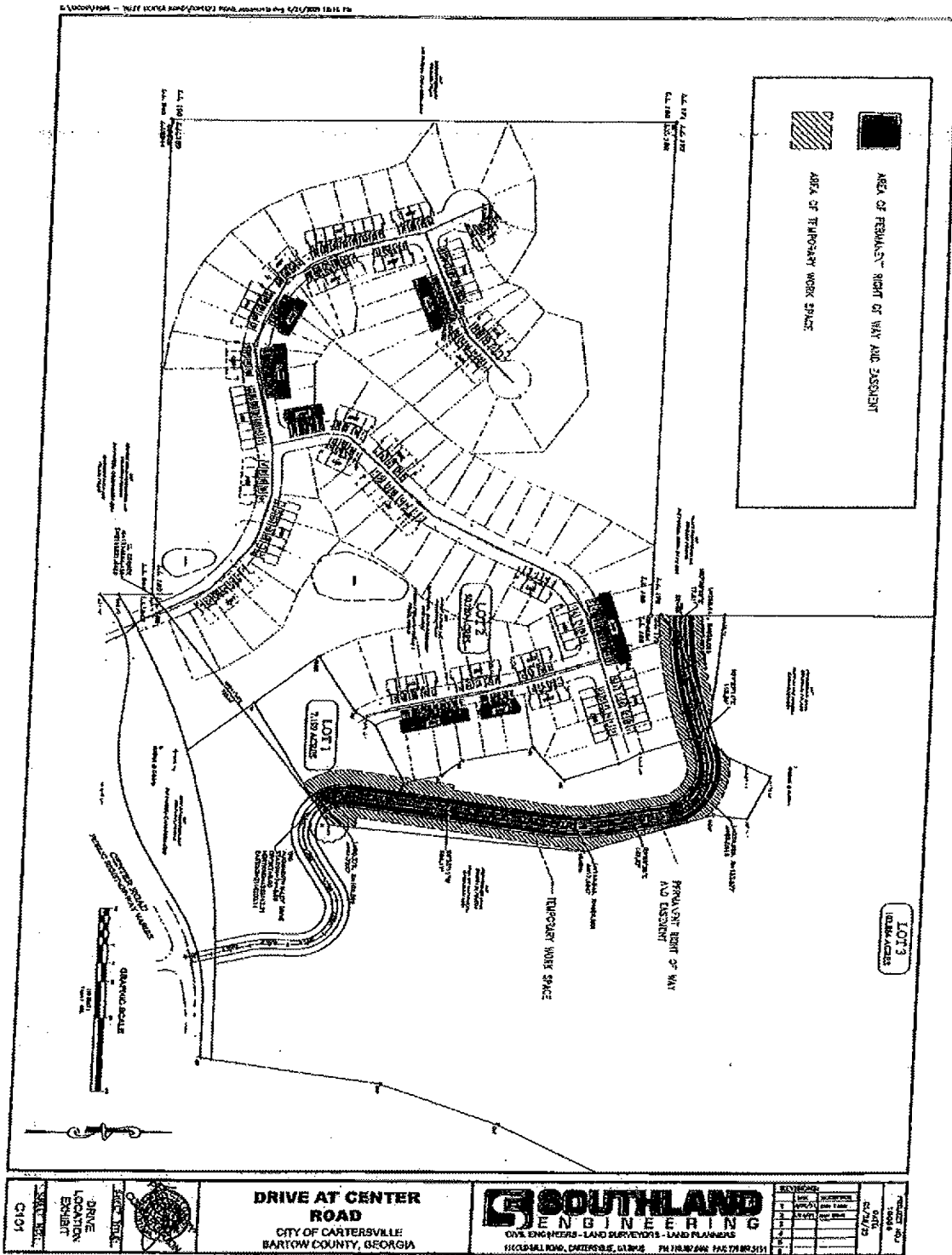
[Signature]  
Notary Public

[NOTARIAL SEAL]

4825-8172-51681  
Aaronson/Cartersville/Tilley Easement Agreement/access easement agreement 08\_30\_21



**EXHIBIT "A"**



**EXHIBIT "B"**

ALL THAT TRACT OR PARCEL OF LAND LYING AND BEING SITUATED IN LAND LOTS 173, 188, 189, AND 245, OF THE 4TH DISTRICT, 3RD SECTION IN THE CITY OF CARTERSVILLE, BARTOW COUNTY, GEORGIA AND BEING MORE PARTICULARLY DESCRIBED AS FOLLOWS:

BEGINNING AT AN IRON PIN FOUND (CAR AXLE) AT THE COMMON LAND LOT CORNER OF LAND LOTS 172, 173, 188, AND 189; THENCE ALONG THE WESTERN LAND LOT LINE OF LAND LOT 173 WITH A BEARING OF N 00°12'47" E A DISTANCE OF 27.09 FEET TO AN IRON PIN FOUND (#4 REBAR); THENCE CONTINUING ALONG SAID LAND LOT LINE WITH A BEARING OF N 00°12'47" E A DISTANCE OF 160.81 FEET TO A POINT; THENCE LEAVING SAID LAND LOT LINE WITH A BEARING OF S 85°11'54" E A DISTANCE OF 325.04 FEET TO AN IRON PIN FOUND (#4 REBAR); THENCE WITH A BEARING OF N 67°53'47" E A DISTANCE OF 32.28 FEET TO AN IRON PIN PLACED (#4 REBAR); THENCE WITH A BEARING OF N 35°59'04" E A DISTANCE OF 24.16 FEET TO AN IRON PIN PLACED (#4 REBAR); THENCE WITH A BEARING OF N 51°24'37" E A DISTANCE OF 24.16 FEET TO AN IRON PIN PLACED (#4 REBAR); THENCE WITH A BEARING OF N 25°33'04" E A DISTANCE OF 61.63 FEET TO AN IRON PIN PLACED (#4 REBAR); THENCE WITH A BEARING OF N 25°26'59" E A DISTANCE OF 70.00 FEET TO AN IRON PIN PLACED (#4 REBAR); THENCE WITH A BEARING OF S 64°33'01" E A DISTANCE OF 128.50 FEET TO AN IRON PIN PLACED (#4 REBAR); THENCE WITH A BEARING OF S 06°07'07" W A DISTANCE OF 89.34 FEET TO AN IRON PIN FOUND (#4 REBAR – CAPPED); THENCE WITH A BEARING OF S 17°01'05" E A DISTANCE OF 343.18 FEET TO AN IRON PIN FOUND (#4 REBAR – CAPPED #796); THENCE WITH A BEARING OF S 06°08'33" W A DISTANCE OF 656.50 FEET TO A TREE LOCATED 18.5 FEET NORTHEAST OF AN IRON PIN FOUND (#4 REBAR); THENCE WITH A BEARING OF S 57°56'20" W A DISTANCE OF 394.22 FEET TO AN IRON PIN FOUND (#4 REBAR); THENCE WITH A BEARING OF S 38°18'37" E A DISTANCE OF 211.47 FEET TO AN IRON PIN FOUND (#4 REBAR) ALONG THE NORTHERN RIGHT OF WAY (R/W) OF CENTER ROAD (VARIABLE PUBLIC R/W); THENCE ALONG SAID R/W IN A SOUTHWESTERLY DIRECTION WITH A CURVE TURNING TO THE LEFT WITH A RADIUS OF 2060.11 FEET, HAVING A CHORD BEARING OF S 65°43'28" W, A CHORD DISTANCE OF 469.55 FEET AND AN ARC LENGTH OF 470.58 FEET TO AN IRON PIN PLACED (#4 REBAR) AT THE INTERSECTION OF SAID R/W AND THE WESTERN LAND LOT LINE OF LAND LOT 245; THENCE ALONG SAID LOT LINE WITH A BEARING OF N 00°45'50" W A DISTANCE OF 85.85 FEET TO AN IRON PIN PLACED (#4 REBAR) AT THE COMMON LAND LOT CORNER OF LAND LOTS 188, 189, 244, AND 245; THENCE ALONG THE SOUTHERN LAND LOT LINE OF LAND LOT 189 WITH A BEARING OF N 89°59'28" W A DISTANCE OF 1305.18 FEET TO AN IRON PIN FOUND (#4 REBAR – FLAT IRON) AT THE COMMON LAND LOT CORNER OF LAND LOTS 189, 190, 243, AND 244; THENCE ALONG THE WESTERN LAND LOT LINE OF LAND LOT 189 WITH A BEARING OF N 00°00'27" E A DISTANCE OF 1293.44 FEET TO AN IRON PIN FOUND (#4 REBAR) AT THE COMMON LAND LOT CORNER OF LAND LOTS 171, 172, 189, AND 190; THENCE ALONG THE NORTHERN LAND LOT LINE OF LAND LOT 189 WITH A BEARING OF S 89°28'07" E A DISTANCE OF 1356.30 FEET TO AN IRON PIN FOUND (CAR AXLE) AT THE COMMON LAND LOT CORNER OF LAND LOTS 172, 173, 188, AND 189 AND THE POINT OF BEGINNING.

**TRAFFIC IMPACT STUDY  
FOR  
PROPOSED RESIDENTIAL DEVELOPMENT  
NORTHWEST OF CENTER ROAD AND I-75,  
CITY OF CARTERSVILLE, GEORGIA**



***Prepared for:***

***Prime Engineering  
3715 Northside Parkway NW, Building 300, Suite 200  
Atlanta, GA 30327***

***Prepared By:***



**A&R Engineering Inc.**

2160 Kingston Court, Suite O  
Marietta, GA 30067  
Tel: (770) 690-9255 Fax: (770) 690-9210  
[www.areng.com](http://www.areng.com)

April 20, 2023  
A & R Project # 23-045

# TABLE OF CONTENTS

Item	Page
<b>1.0 Introduction</b>	<b>1</b>
<b>2.0 Existing Facilities / Conditions</b>	<b>3</b>
2.1 Roadway Facilities	3
2.1.1 US 41 (Joe Frank Harris Parkway)	3
2.1.2 Center Road	3
2.1.3 Rowland Springs Road	3
2.1.4 Smiley Ingram Road	3
2.1.5 Mockingbird Drive	3
<b>3.0 Study Methodology</b>	<b>4</b>
3.1 Unsignalized Intersections	4
3.2 Signalized Intersections	5
<b>4.0 Existing 2023 Traffic Analysis</b>	<b>6</b>
4.1 Existing Traffic Volumes	6
4.2 Existing Traffic Operations	9
<b>5.0 Proposed Development</b>	<b>10</b>
5.1 Trip Generation	12
5.2 Trip Distribution	12
5.2.1 Nearby Planned Residential Development – Project #23-048	12
<b>6.0 Future 2025 Traffic Analysis</b>	<b>15</b>
6.1 Future “No-Build” Conditions	15
6.1.1 Annual Traffic Growth	15
6.2 Future “Build” Conditions	15
6.3 Auxiliary Lane Analysis	18
6.3.1 Left Turn Lane Analysis	18
6.3.2 Deceleration Turn Lane Analysis	18
6.4 Future “Build” Traffic Operations	19
<b>7.0 Conclusions and Recommendations</b>	<b>21</b>
7.1 Recommendations for Site Access Configuration	21



Appendix



Not included with zoning report due to file size

# LIST OF TABLES

<b>Item</b>	<b>Page</b>
Table 1 – Level-of-service Criteria for Unsignalized Intersections.....	4
Table 2 – Level-of-service Criteria for Signalized Intersections .....	5
Table 3 – Existing Intersection Operations .....	9
Table 4A – Trip Generation (Proposed Site) .....	12
Table 4B – Trip Generation (Adjacent Site).....	12
Table 5 – GDOT Requirements for Left Turn Lanes .....	18
Table 6 – GDOT Requirements for Deceleration Lanes .....	18
Table 7 – Future Intersection Operations.....	19

# LIST OF FIGURES

<b>Item</b>	<b>Page</b>
Figure 1 – Location Map.....	2
Figure 2 – Existing Weekday Peak Hour Volumes.....	7
Figure 3 – Existing Traffic Control and Lane Geometry .....	8
Figure 4 – Site Plan.....	11
Figure 5 – Trip Distribution and New Site Generated Peak Hour Volumes .....	13
Figure 6 – Trip Distribution and Site Generated Peak Hour Volumes (Adjacent Site).....	14
Figure 7 – Future (No-Build) Peak Hour Volumes .....	16
Figure 8 – Future (Build) Peak Hour Volumes.....	17
Figure 9 – Future Traffic Control and Lane Geometry .....	20



## 1.0 INTRODUCTION

The purpose of this study is to determine the traffic impact from the proposed residential development that will be located northwest of the crossing of Center Road and I-75 in the City of Cartersville, Georgia. The traffic analysis includes evaluation of the current operations and future conditions with the traffic generated by the development. The proposed development will consist of 199 townhome units.



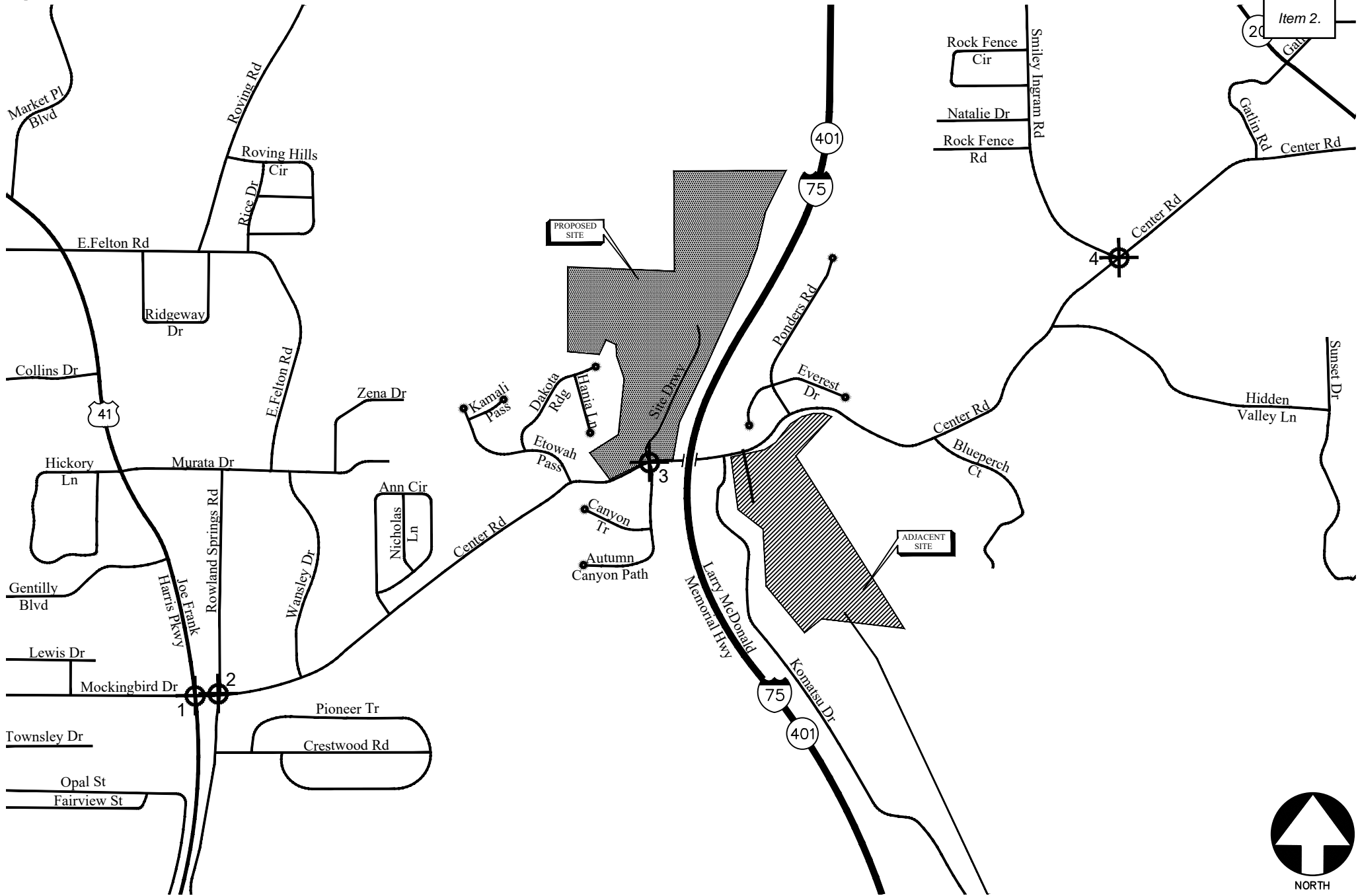
The development proposes one full access driveway on Center Road aligned with Autumn Canyon Path.

The AM and PM peak hours have been analyzed in this study. In addition to the site access point, this study includes the evaluation of traffic operations at the intersections of:

- Center Road at US 41 (Joe Frank Harris Parkway)
- Center Road at Rowland Springs Road
- Center Road at Autumn Canyon Path
- Center Road at Smiley Ingram Road

Recommendations to improve traffic operations have been identified as appropriate and are discussed in detail in the following sections of the report. The location of the development and the surrounding roadway network are shown in Figure 1.

Study Intersections



LOCATION MAP

FIGURE 1

## 2.0 EXISTING FACILITIES / CONDITIONS

### 2.1 Roadway Facilities

The following is a brief description of each of the roadway facilities located in proximity to the site:

#### 2.1.1 US 41 (Joe Frank Harris Parkway)

US 41 (Joe Frank Harris Parkway) is a north-south, four-lane, median-divided roadway with a posted speed limit of 45 mph in the vicinity of the site. Georgia Department of Transportation (GDOT) traffic counts (Station ID 015-0114) indicate that the daily traffic volume on US 41 (Joe Frank Harris Parkway) in 2021 was 34,700 vehicles per day south of Center Road. GDOT classifies US 41 (Joe Frank Harris Parkway) as an urban principal arterial roadway.

#### 2.1.2 Center Road

Center Road is an east-west, two-lane, undivided roadway with a posted speed limit of 35 mph in the vicinity of the site. Georgia Department of Transportation (GDOT) traffic counts (Station ID 015-0358) indicate that the daily traffic volume on Center Road in 2021 was 3,750 vehicles per day east of Wansley Drive. GDOT classifies Center Road as an urban major collector roadway.

#### 2.1.3 Rowland Springs Road

Rowland Springs Road is a north-south, two lane, undivided roadway with a posted speed limit of 30 mph in the vicinity of the site. Georgia Department of Transportation (GDOT) traffic counts (Station ID 015-0354) indicate that the daily traffic volume on Rowland Springs Road in 2021 was 1,690 vehicles per day north of Center Road. GDOT classifies Rowland Springs Road as an urban major collector roadway.

#### 2.1.4 Smiley Ingram Road

Smiley Ingram Road is a two lane, undivided roadway with a posted speed limit of 35 mph in the vicinity of the site.

#### 2.1.5 Mockingbird Drive

Mockingbird Drive is an east-west, two-lane, undivided roadway with a posted speed limit of 25 mph in the vicinity of the site. Georgia Department of Transportation (GDOT) traffic counts (Station ID 015-0504) indicate that the daily traffic volume on Mockingbird Drive in 2021 was 1,570 vehicles per day east of North Tennessee Street. GDOT classifies Mockingbird Drive as an urban minor collector roadway.

## 3.0 STUDY METHODOLOGY

In this study, the methodology used for evaluating traffic operations at each of the subject intersections is based on the criteria set forth in the Transportation Research Board's Highway Capacity Manual, 6th edition (HCM 6). Synchro software, which utilizes the HCM methodology, was used for the analysis. The following is a description of the methodology employed for the analysis of unsignalized and signalized intersections.

### 3.1 Unsignalized Intersections

For unsignalized intersections controlled by a stop sign on minor streets, the level-of-service (LOS) for motor vehicles with controlled movements is determined by the computed control delay according to the thresholds stated in Table 1 below. LOS is determined for each minor street movement (or shared movement), as well as major street left turns. LOS is not defined for the intersection as a whole or for major street approaches. The LOS of any controlled movement which experiences a volume to capacity ratio greater than 1 is designated as "F" regardless of the control delay.

Control delay for unsignalized intersections includes initial deceleration delay, queue move-up time, stopped delay, and final acceleration delay. Several factors affect the control delay for unsignalized intersections, such as the availability and distribution of gaps in the conflicting traffic stream, critical gaps, and follow-up time for a vehicle in the queue.

Level-of-service is assigned a letter designation from "A" through "F". Level-of-service "A" indicates excellent operations with little delay to motorists, while level-of-service "F" exists when there are insufficient gaps of acceptable size to allow vehicles on the side street to cross the main road without experiencing long delays.

TABLE 1 — LEVEL-OF-SERVICE CRITERIA FOR UNSIGNALIZED INTERSECTIONS		
Control Delay (sec/vehicle)	LOS by Volume-to-Capacity Ratio*	
	$v/c \leq 1.0$	$v/c > 1.0$
$\leq 10$	A	F
$> 10$ and $\leq 15$	B	F
$> 15$ and $\leq 25$	C	F
$> 25$ and $\leq 35$	D	F
$> 35$ and $\leq 50$	E	F
$> 50$	F	F

\*The LOS criteria apply to each lane on a given approach and to each approach on the minor street. LOS is not calculated for major-street approaches or for the intersection.

Source: Highway Capacity Manual, 6<sup>th</sup> edition, Exhibit 20-2 *LOS Criteria: Motorized Vehicle Mode*

### 3.2 Signalized Intersections

According to HCM procedures, LOS can be calculated for the entire intersection, each intersection approach, and each lane group. HCM uses control delay alone to characterize LOS for the entire intersection or an approach. Control delay per vehicle is composed of initial deceleration delay, queue move-up time, stopped delay, and final acceleration delay. Both control delay and volume-to-capacity ratio are used to characterize LOS for a lane group. A volume-to-capacity ratio of 1.0 or more for a lane group indicates failure from capacity perspective. Therefore, such a lane group is assigned LOS F regardless of the amount of control delay.

Table 2 below summarizes the LOS criteria from HCM for motorized vehicles at signalized intersection.

TABLE 2 – LEVEL-OF-SERVICE CRITERIA FOR SIGNALIZED INTERSECTIONS		
Control Delay (sec/vehicle) *	LOS for Lane Group by Volume-to-Capacity Ratio*	
	v/c ≤ 1.0	v/c > 1.0
≤ 10	A	F
> 10 and ≤ 20	B	F
> 20 and ≤ 35	C	F
> 35 and ≤ 55	D	F
> 55 and ≤ 80	E	F
> 80	F	F

\*For approach-based and intersection wide assessments, LOS is defined solely by control delay

Source: Highway Capacity Manual, 6<sup>th</sup> edition, Exhibit 19-8 LOS Criteria: Motorized Vehicle Mode

LOS A is typically assigned when the volume-to-capacity (v/c) ratio is low and either progression is exceptionally favorable, or the cycle length is very short. LOS B is typically assigned when the v/c ratio is low and either progression is highly favorable, or the cycle length is short. However, more vehicles are stopped than with LOS A. LOS C is typically assigned when progression is favorable, or the cycle length is moderate. Individual *cycle failures* (one or more queued vehicles are not able to depart because of insufficient capacity during the cycle) may begin to appear at this level. Many vehicles still pass through the intersection without stopping, but the number of vehicles stopping is significant. LOS D is typically assigned when the v/c ratio is high and either progression is ineffective, or the cycle length is long. There are many vehicle-stops and individual cycle failures are noticeable. LOS E is typically assigned when the v/c ratio is high, progression is very poor, the cycle length is long, and individual cycle failures are frequent. LOS F is typically assigned when the v/c ratio is very high, progression is very poor, the cycle length is long, and most cycles fail to clear the queue.

## 4.0 EXISTING 2023 TRAFFIC ANALYSIS

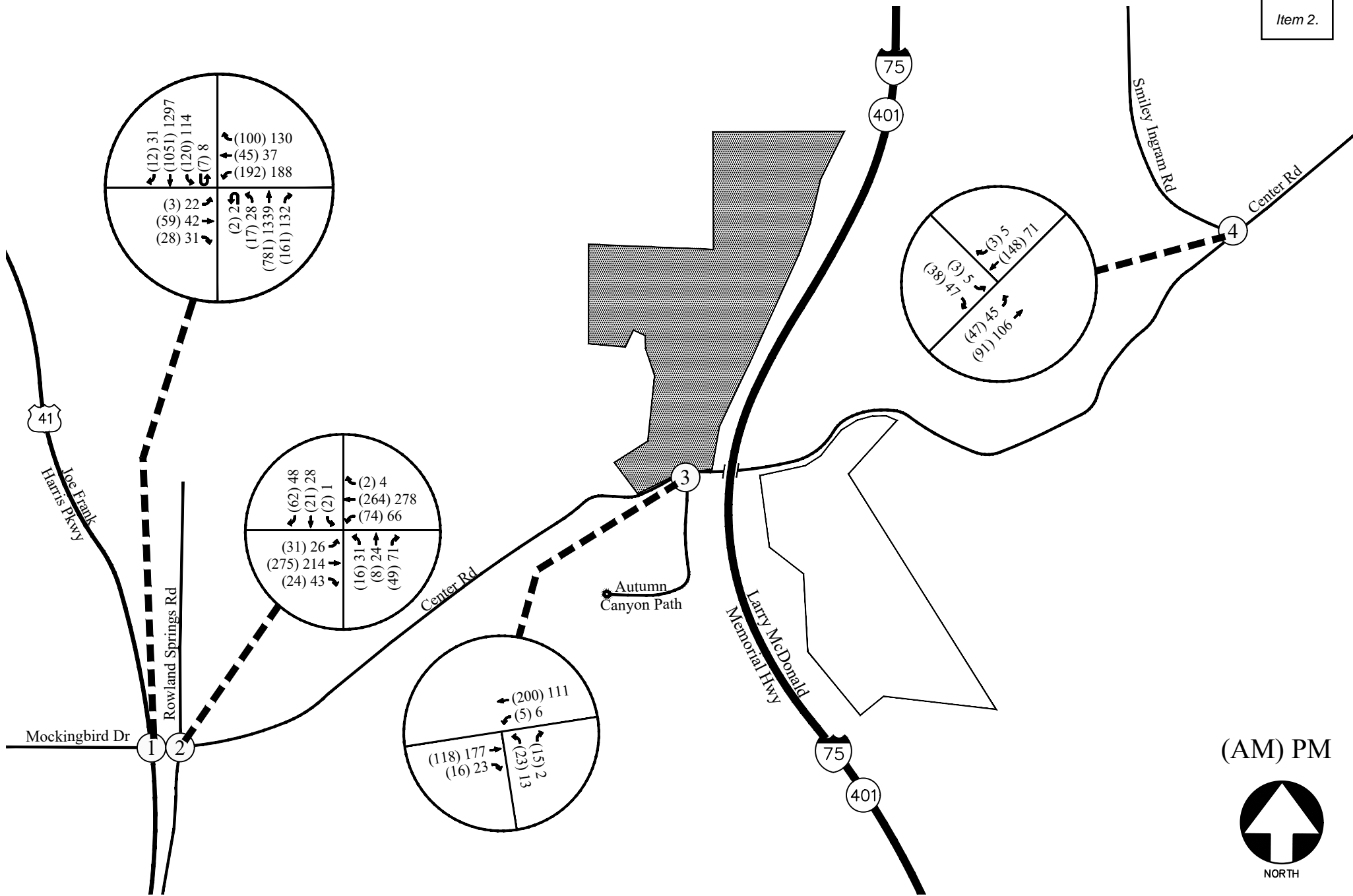
### 4.1 Existing Traffic Volumes

Existing traffic counts were obtained at the following study intersections:

- Center Road at US 41 (Joe Frank Harris Parkway)
- Center Road at Rowland Springs Road
- Center Road at Autumn Canyon Path
- Center Road at Smiley Ingram Road

Turning movement counts were collected on Tuesday, March 28, 2023. All turning movement counts were recorded during the AM and PM peak hours between 7:00 am to 9:00 am and 4:00 pm to 6:00 pm, respectively. The four consecutive 15-minute interval volumes that summed to produce the highest volume at the intersections were then determined. These volumes make up the peak hour traffic volumes for the intersections counted and are shown in Figure 2.




The existing traffic control and lane geometry for the intersections are shown in Figure 3.

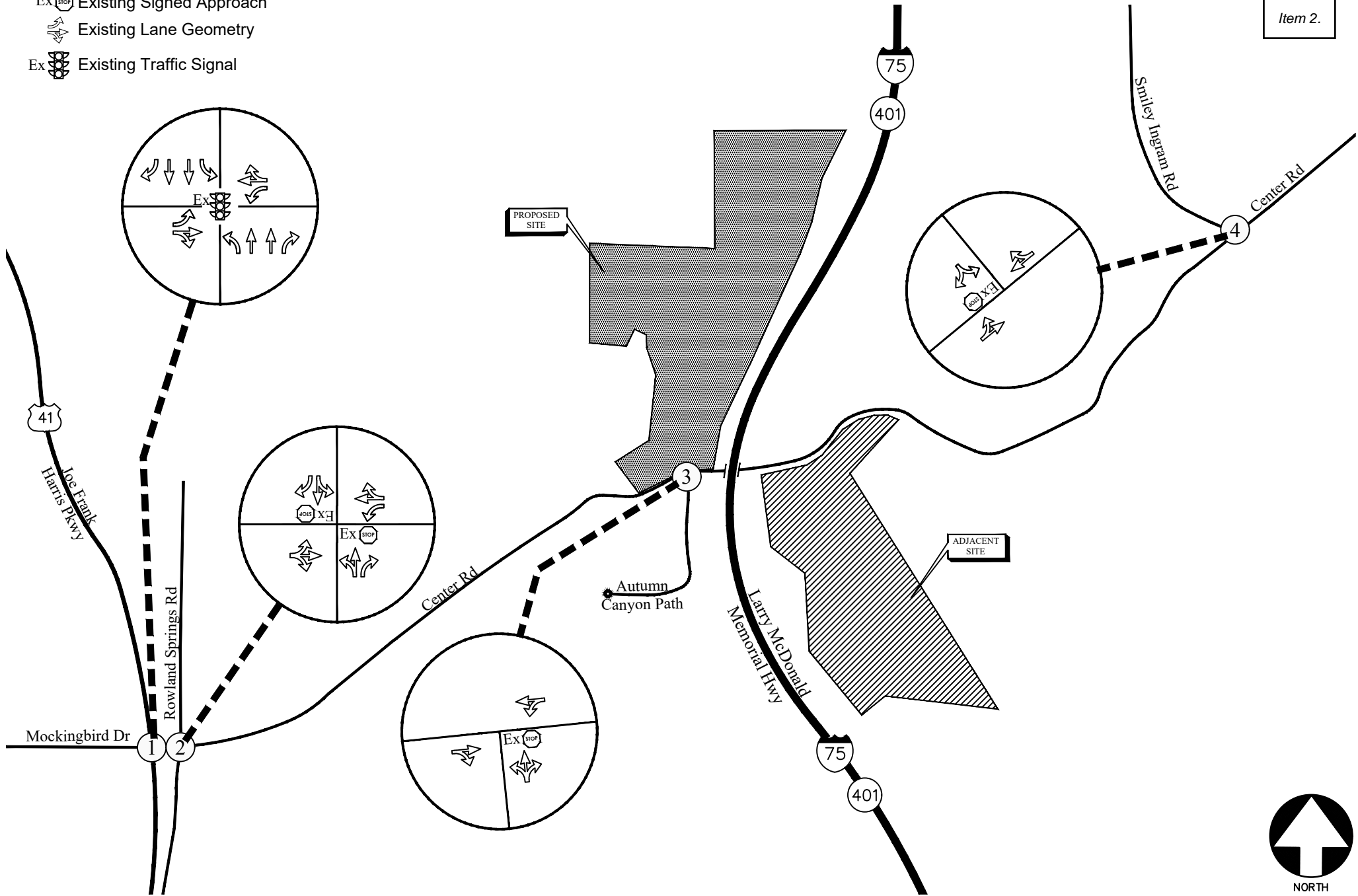


EXISTING WEEKDAY PEAK-HOUR VOLUMES

FIGURE 2

**LEGEND**

- Ex  Existing Signed Approach
-  Existing Lane Geometry
- Ex  Existing Traffic Signal



Item 2.

EXISTING TRAFFIC CONTROL AND LANE GEOMETRY

FIGURE 3



## 4.2 Existing Traffic Operations

Existing 2023 traffic operations were analyzed at the study intersections in accordance with the HCM methodology. The results of the analyses are shown in Table 3.

TABLE 3 – EXISTING INTERSECTION OPERATIONS				
Intersection		Traffic Control	LOS (Delay)	
			AM Peak Hour	PM Peak Hour
1	<b><u>Center Road / Mockingbird Drive @ US 41</u></b>	Signalized	<b><u>B (19.7)</u></b>	<b><u>C (22.0)</u></b>
	-Eastbound Approach		E (62.2)	E (60.2)
	-Westbound Approach		D (47.6)	D (50.4)
	-Northbound Approach		B (14.6)	B (19.5)
	-Southbound Approach		B (14.3)	B (17.4)
2	<b><u>Center Road @ Rowland Springs Road</u></b>	Stop Controlled on NB and SB Approaches	A (8.0)	A (8.0)
	-Eastbound Left		A (8.2)	A (8.0)
	-Westbound Left		C (15.6)	C (16.2)
	-Northbound Approach		B (13.8)	B (13.9)
	-Southbound Approach			
3	<b><u>Center Road @ Autumn Canyon Path</u></b>	Stop Controlled on NB Approach	A (7.6)	A (7.6)
	-Westbound Left		B (10.6)	B (10.3)
	-Northbound Approach			
4	<b><u>Center Road @ Smiley Ingram Road</u></b>	Stop Controlled on SB Approach	A (7.7)	A (7.4)
	-Eastbound Left		A (9.7)	A (9.1)
	-Southbound Approach			

The results of existing traffic operations analysis indicate that the stop-controlled side street approaches at the unsignalized study intersections are operating at level of service “C” or better in both the AM and PM peak hours. The signalized study intersection (Center Road / Mockingbird Drive at US 41) is operating at an overall level of service “C” during the AM and PM peak hours.

## 5.0 PROPOSED DEVELOPMENT

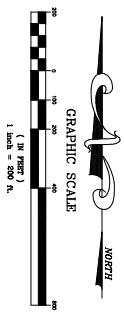
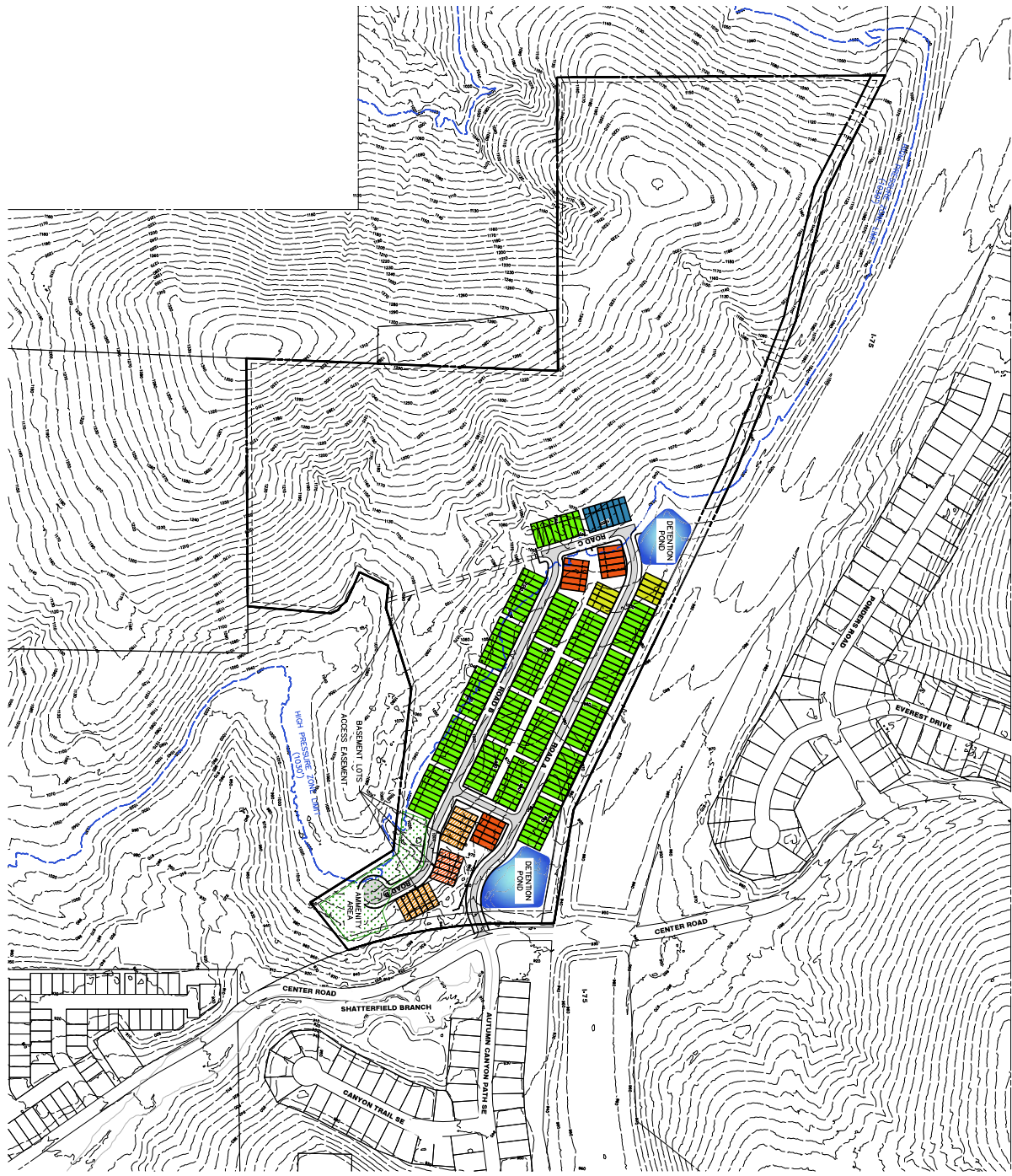
The proposed development will consist of 199 townhomes.



The development proposes one full access driveway on Center Road aligned with Autumn Canyon Path.

A site plan is shown in Figure 4.

Item 2.



TOWN HOME UNIT COUNT		
NO. OF BUILDINGS	NO. OF UNITS	TOTAL
4 UNIT BUILDING	2	8
5 UNIT BUILDING	4	20
6 UNIT BUILDING	2	12
7 UNIT BUILDING	1	7
8 UNIT BUILDING	19	152
9 UNIT BUILDING	1	9
<b>TOTAL</b>	<b>28</b>	<b>199</b>

- NOTES:
1. MINIMUM LOT SIZE IS 2,000 SQ. FT.
  2. MINIMUM SETBACKS ARE 5 FEET FROM ALL SIDES OF TOWNHOME.
  3. ATTACHED TOWNHOMES ARE SPILT BETWEEN 4 THROUGH 8 UNIT AREAS.
  4. AREAS IN A HIGH WATER PRESSURE ZONE AND MAINTAINED BY THE CITY OF CARTERSVILLE. MAXIMUM PRESSURE HEAD IS 100 PSI.
  5. LOT ZONING R-20 (SINGLE FAMILY DWELING DISTRICT). RESIDENT ZONING DOES NOT ALLOW SINGLE FAMILY ATTACHED RESIDENTIAL DEVELOPMENT.

DRAWING DATE 06/01/2022	DRAWN BY ABL	DRAWING TITLE <b>TOWNHOME CONCEPT #2</b>	© 2021 PRIME ENGINEERING, INC. Scales, as stated hereon, are valid on the original drawing; the dimensions of which are 24 by 36 inches. These scales, listed hereon, are hereby changed by the ratio of the overall sheet dimensions of the print to corresponding dimensions of the original drawing. This drawing is the property of PRIME ENGINEERING, INCORPORATED and is not to be reproduced or copied in whole or in part. It is only to be used for the project and site specifically identified herein and is not to be used on any other project. It is to be returned upon request.	SEAL	PROJECT: <b>PID C108-0001-001 CENTER RD &amp; I-75 CARTERSVILLE, BARTOW, GA</b>
DRAWING SCALE 1" = 200'	DESIGNED BY JDP				PREPARED FOR: <b>MERRILL TRUST</b>
PROJECT NUMBER 1477-0004	CHECKED BY RRM				<b>PRIME ENGINEERING INCORPORATED</b> 1715 NORTHSIDE PARKWAY NW BUILDING 330, SUITE 430 ATLANTA, GEORGIA 30327 (404) 425-7100
DRAWING NUMBER <b>C-100</b>				DATE:	

## 5.1 Trip Generation

Trip generation estimates for the project were based on the rates and equations published in the 11<sup>th</sup> edition of the Institute of Transportation Engineers (ITE) Trip Generation report. This reference contains traffic volume count data collected at similar facilities nationwide. The trip generation was based on the ITE Land Use 215 – *Single-Family Attached Housing*. The calculated total trip generation for the proposed development is shown in Table 4A.

Land Use	Size	AM Peak Hour			PM Peak Hour			24 Hour
		Enter	Exit	Total	Enter	Exit	Total	Two-Way
<b>ITE 215 – Single-Family Attached Housing</b>	199 Units	24	74	98	68	47	115	1,466

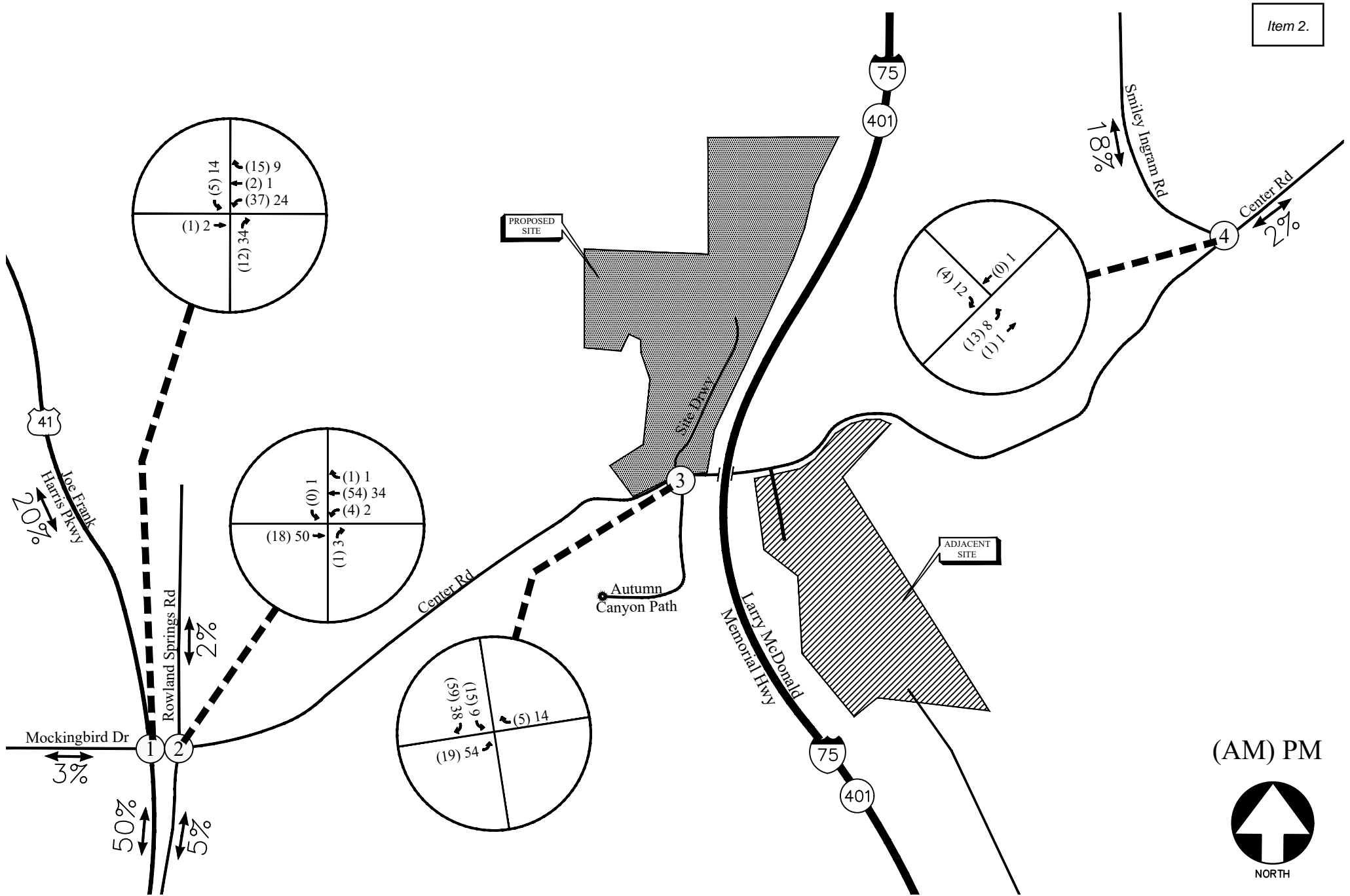
## 5.2 Trip Distribution

The trip distribution describes how traffic arrives and departs from the site. An overall trip distribution was developed for the site based on a review of the existing travel patterns in the area and the locations of major roadways and highways that will serve the development. The site-generated peak hour traffic volumes, shown in Table 4, were assigned to the study area intersections based on this distribution. The outer-leg distribution and AM and PM peak hour new traffic generated by the site are shown in Figure 5.

### 5.2.1 Nearby Planned Residential Development – Project #23-048

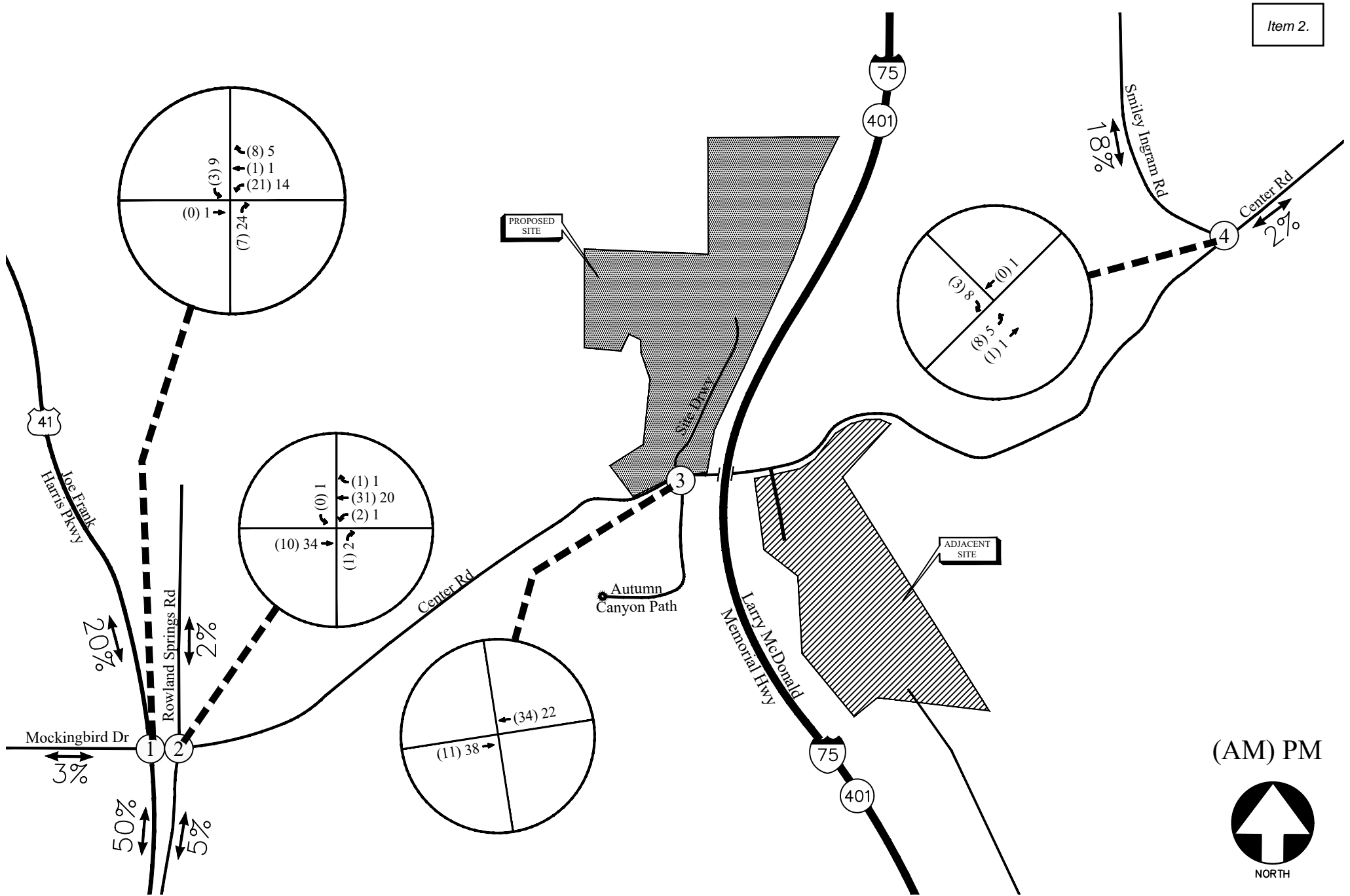
A separate nearby residential development is currently being planned to be built in the southeast corner of the crossing of I-75 and Center Road. The development will consist of two unconnected sections: The north section will consist of 73 single-family detached homes with a full access driveway on Center Road, while the southern section will consist of 168 townhome units and will have access by a driveway connection with Overlook Parkway to the south. Because this project is estimated to be completed by 2025, its impact on the study area was considered in both the “No-Build” and “Build” future conditions analyses. However, as the site-generated traffic from the southern section of the development will not affect operations at the study intersections for this project, only traffic from the northern section with access to Center Road was included in the future conditions analysis. These traffic volumes are shown in Figure 6, while the calculated total trip generation for the adjacent development is shown in Table 4B below.

Land Use	Size	AM Peak Hour			PM Peak Hour			24 Hour
		Enter	Exit	Total	Enter	Exit	Total	Two-Way
<b>ITE 210 – Single-Family Detached Housing</b>	73 Units	14	42	56	47	27	74	755



TRIP DISTRIBUTION AND SITE-GENERATED WEEKDAY PEAK HOUR VOLUMES

FIGURE 5



TRIP DISTRIBUTION AND SITE-GENERATED WEEKDAY PEAK HOUR VOLUMES (ADJACENT SITE)

FIGURE 6

## 6.0 FUTURE 2025 TRAFFIC ANALYSIS

The future 2025 traffic operations are analysed for the “Build” and “No-Build” conditions.

### 6.1 Future “No-Build” Conditions

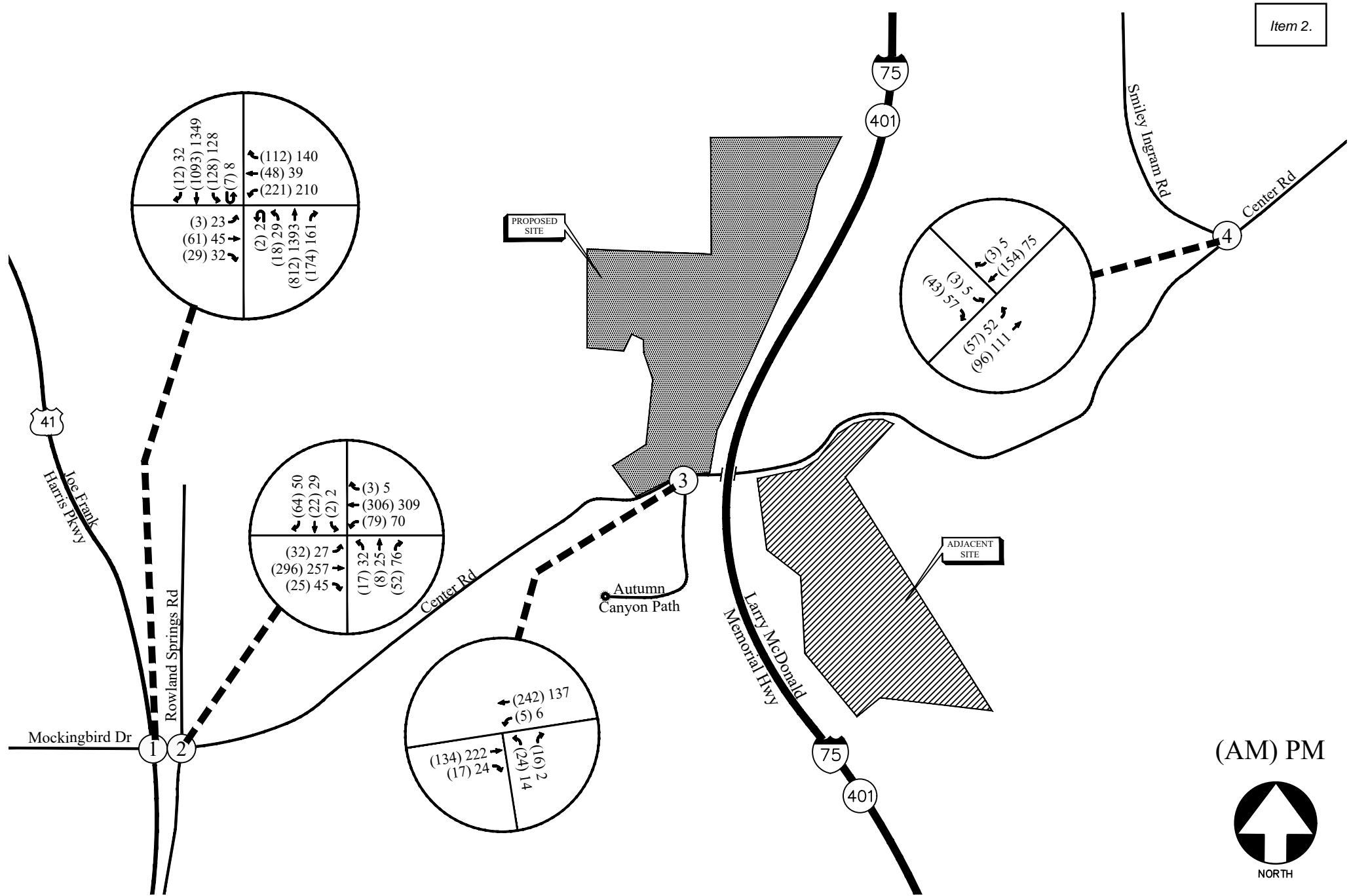
The “No-Build” (or background) conditions provide an assessment of how traffic will operate in the study horizon year without the study site being developed as proposed, with projected increases in through traffic volumes due to normal annual growth. The Future “No-Build” volumes consist of the existing traffic volumes (Figure 2) and adjacent site trips (Figure 6) plus increases for annual growth of through traffic.

#### 6.1.1 Annual Traffic Growth

To evaluate future traffic operations in this area, a projection of normal traffic growth was applied to the existing volumes. The Georgia Department of Transportation recorded average daily traffic volumes at several locations in the vicinity of the site. Reviewing the growth over the last three years revealed growth of approximately 2% in the area. This growth factor was applied to the existing traffic volumes between collector and arterial roadways to estimate the future year traffic volumes prior to the addition of site-generated traffic. The resulting Future “No-Build” volumes on the roadway are shown in Figure 7.

### 6.2 Future “Build” Conditions

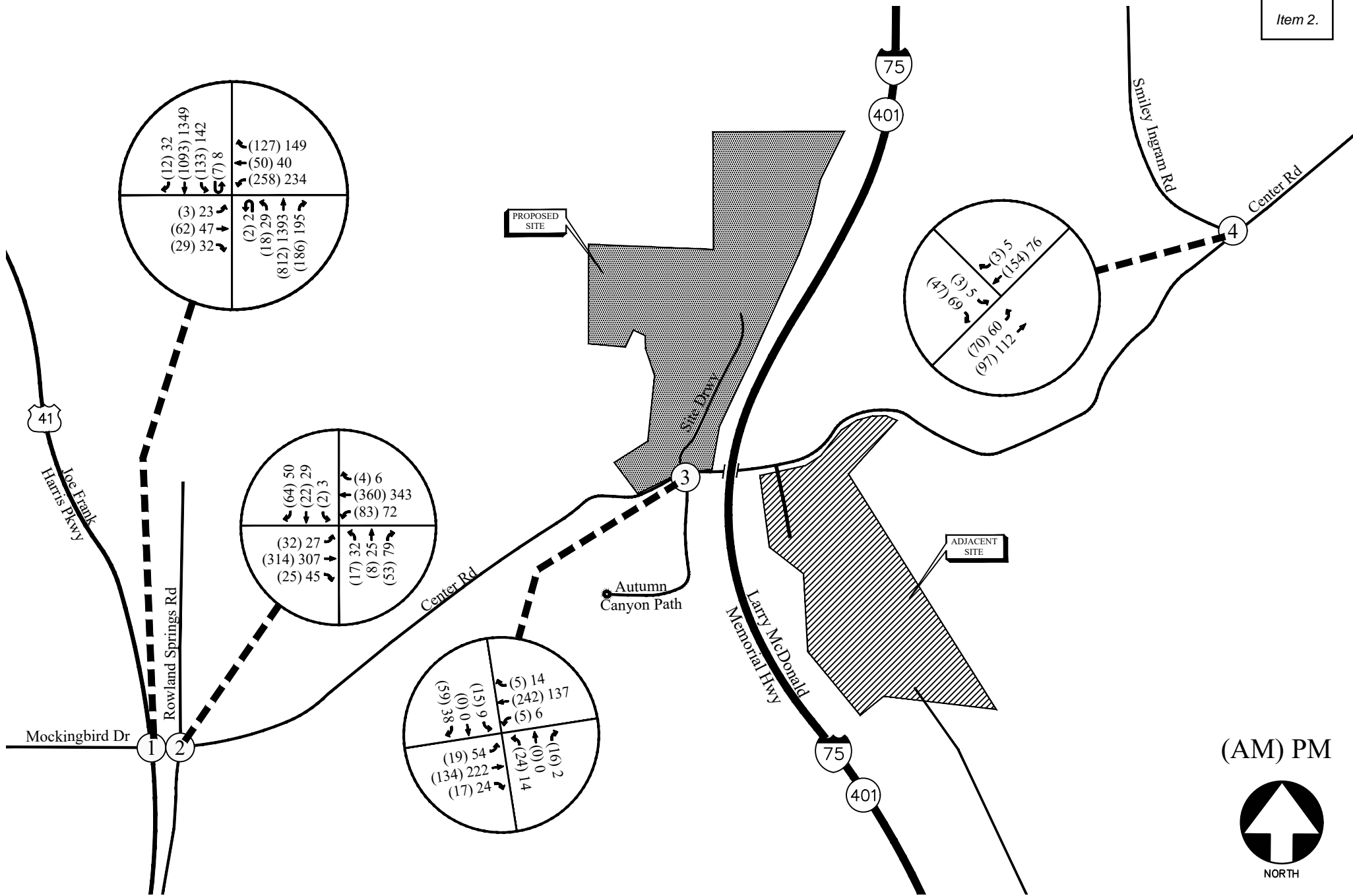
The “Build” or development conditions include the estimated background traffic from the “No-Build” conditions plus the added traffic from the proposed development. To evaluate future traffic operations in this area, the additional traffic volumes from the site (Figure 5) were added to base traffic volumes (Figure 7) to calculate the future traffic volumes after the construction of the development. These total future “Build” traffic volumes are shown in Figure 8.



FUTURE (NO-BUILD) WEEKDAY PEAK HOUR VOLUMES

FIGURE 7





(AM) PM



FUTURE (BUILD) WEEKDAY PEAK HOUR VOLUMES

FIGURE 8

## 6.3 Auxiliary Lane Analysis

Included below are analyses for a left turn lane and a right turn lane at the site driveway per GDOT standards. The analyses below are based off the trip distribution included in Section 5.2. According to the trip distribution, the 24-hour two-way volume entering and exiting of the site is 1,466 vehicles.

### 6.3.1 Left Turn Lane Analysis

For two lane roadways with AADT's less than 6,000 vehicles and a posted speed limit of 35 mph, the daily site generated traffic left turn movements threshold to warrant a turn lane is 300 left-turning vehicles a day. The projected left turn volumes per day for the site driveway is included in Table 5.

TABLE 5 – GDOT REQUIREMENTS FOR LEFT TURN LANES					
Intersection	Left Turn Traffic (% total entering)	Left Turn Volume (vehicles/day)	Roadway Speed / # Lanes / ADT	GDOT Threshold (vehicles/day)	Warrants Met?
Center Road @ Site Driveway	80% Eastbound	<b>586</b> (Total Trips) ÷ 2 × 0.8 = (1,466) ÷ 2 × 0.8 = 586	35 mph / 2-Lane / < 6,000	300	Yes

A left turn lane is warranted at the site driveway per GDOT standards.

### 6.3.2 Deceleration Turn Lane Analysis

For two lane roadways with AADT's less than 6,000 vehicles and a posted speed limit of 35 mph, the daily site generated traffic right turn movements threshold to warrant a deceleration lane is 200 right-turning vehicles a day. The projected right-turn volumes per day for the site driveway is included in Table 6.

TABLE 6 – GDOT REQUIREMENTS FOR DECELERATION LANES					
Intersection	Right Turn Traffic (% total entering)	Right Turn Volume (vehicles/day)	Roadway Speed / # Lanes / ADT	GDOT Threshold (vehicles/day)	Warrants Met?
Center Road @ Site Driveway	20% Westbound	<b>147</b> (Total Trips) ÷ 2 × 0.2 = (1,466) ÷ 2 × 0.2 = 147	35 mph / 2-Lane / < 6,000	200	No

A right turn lane is not warranted at the site driveway per GDOT standards.







## 6.4 Future “Build” Traffic Operations

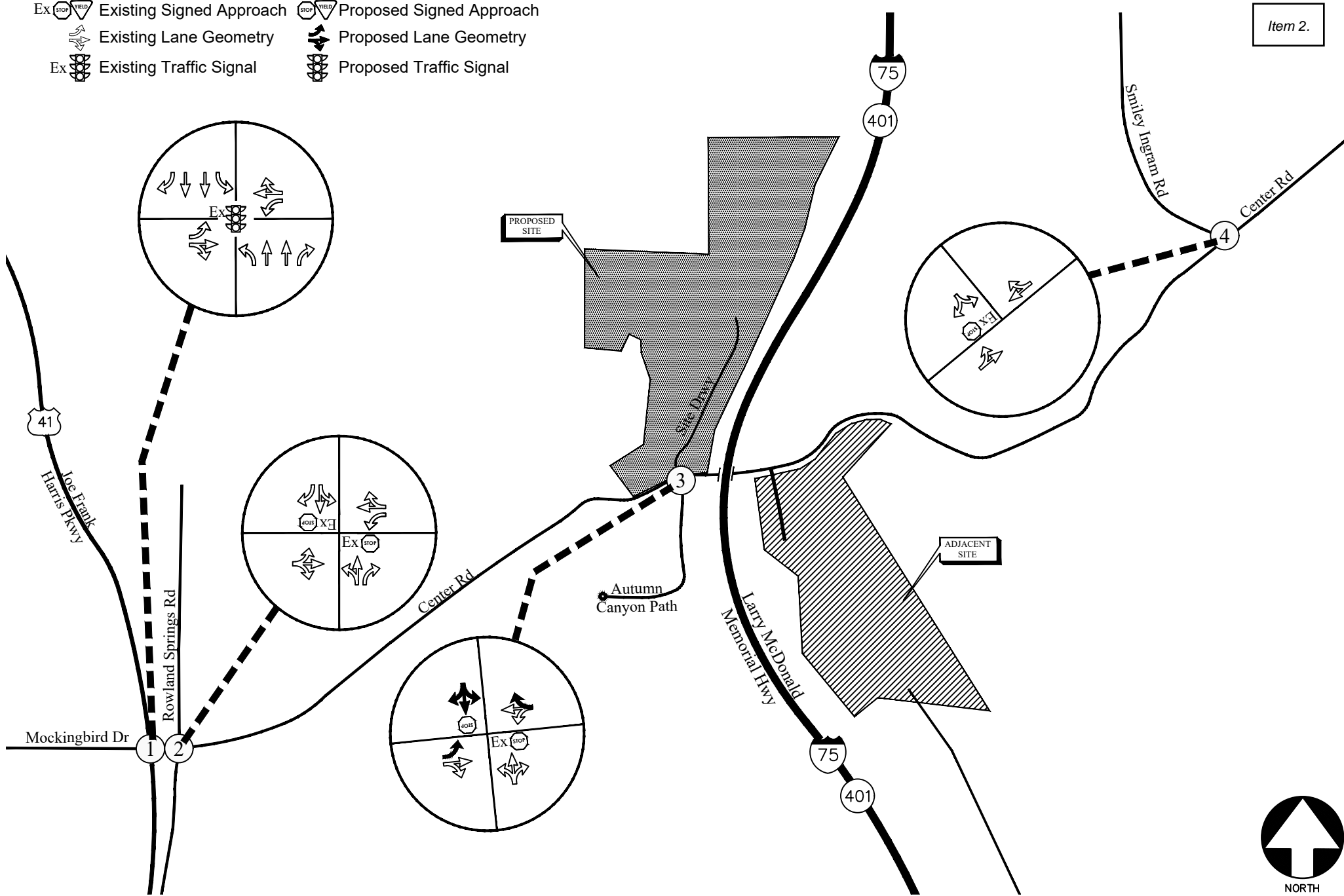
The future “No-Build” and “Build” traffic operations were analysed using the volumes in Figure 7 and Figure 8, respectively. Recommendations for future traffic control and lane geometry is shown in Figure 9. The results of the future traffic operations analysis are shown below in Table 7.

TABLE 7 – FUTURE INTERSECTION OPERATIONS					
Intersection		Future Condition: LOS (Delay)			
		NO-BUILD		BUILD-OUT (2025)	
		AM Peak	PM Peak	AM Peak	PM Peak
1	<b><u>Center Road @ US 41</u></b>	<b><u>C (21.3)</u></b>	<b><u>C (24.2)</u></b>	<b><u>C (23.1)</u></b>	<b><u>C (26.0)</u></b>
	-Eastbound Approach	E (62.0)	E (59.9)	E (62.0)	E (59.9)
	-Westbound Approach	D (50.0)	D (53.6)	D (51.7)	E (57.1)
	-Northbound Approach	B (15.9)	C (21.7)	B (17.4)	C (23.3)
	-Southbound Approach	B (15.6)	B (19.2)	B (16.9)	C (20.6)
2	<b><u>Center Road @ Rowland Springs Road</u></b>				
	-Eastbound Left	A (8.1)	A (8.1)	A (8.3)	A (8.2)
	-Westbound Left	A (8.3)	A (8.2)	A (8.4)	A (8.4)
	-Northbound Approach	C (17.4)	C (18.6)	C (19.5)	C (21.6)
	-Southbound Approach	B (15.0)	C (15.4)	C (16.5)	C (17.3)
3	<b><u>Center Road @ Autumn Canyon Path / Proposed Site Driveway</u></b>				
	-Eastbound Left	-	-	A (7.9)	A (7.6)
	-Westbound left	A (7.6)	A (7.8)	A (7.6)	A (7.8)
	-Northbound Approach	B (11.1)	B (10.9)	B (12.9)	B (13.3)
	-Southbound Approach	-	-	B (11.4)	B (10.1)
4	<b><u>Center Road @ Smiley Ingram Road</u></b>				
	-Eastbound Left	A (7.8)	A (7.5)	A (7.8)	A (7.5)
	-Southbound Approach	A (9.8)	A (9.1)	A (9.8)	A (9.2)

The results of the future traffic operations analysis indicate that the stop-controlled side street approaches at the unsignalized study intersections will continue to operate at a level of service “C” or better in both the AM and PM peak hours. The signalized study intersection (Center Road / Mockingbird Drive at US 41) will continue to operate at an overall level of service “C” during the AM and PM peak hours. Recommendations on traffic control and lane geometry are shown in Figure 8.

**LEGEND**

- Ex  Existing Signed Approach     Proposed Signed Approach
-  Existing Lane Geometry     Proposed Lane Geometry
- Ex  Existing Traffic Signal     Proposed Traffic Signal



Item 2.

FUTURE TRAFFIC CONTROL AND LANE GEOMETRY

FIGURE 16

## 7.0 CONCLUSIONS AND RECOMMENDATIONS

Traffic impacts were evaluated for the proposed residential development that will be located northwest of the crossing of Center Road and I-75 in the City of Cartersville, Georgia. The development will consist of 199 townhome units and proposes one full access driveway on Center Road aligned with Autumn Canyon Path.

Existing and future operations after completion of the project were analysed at the intersections of:

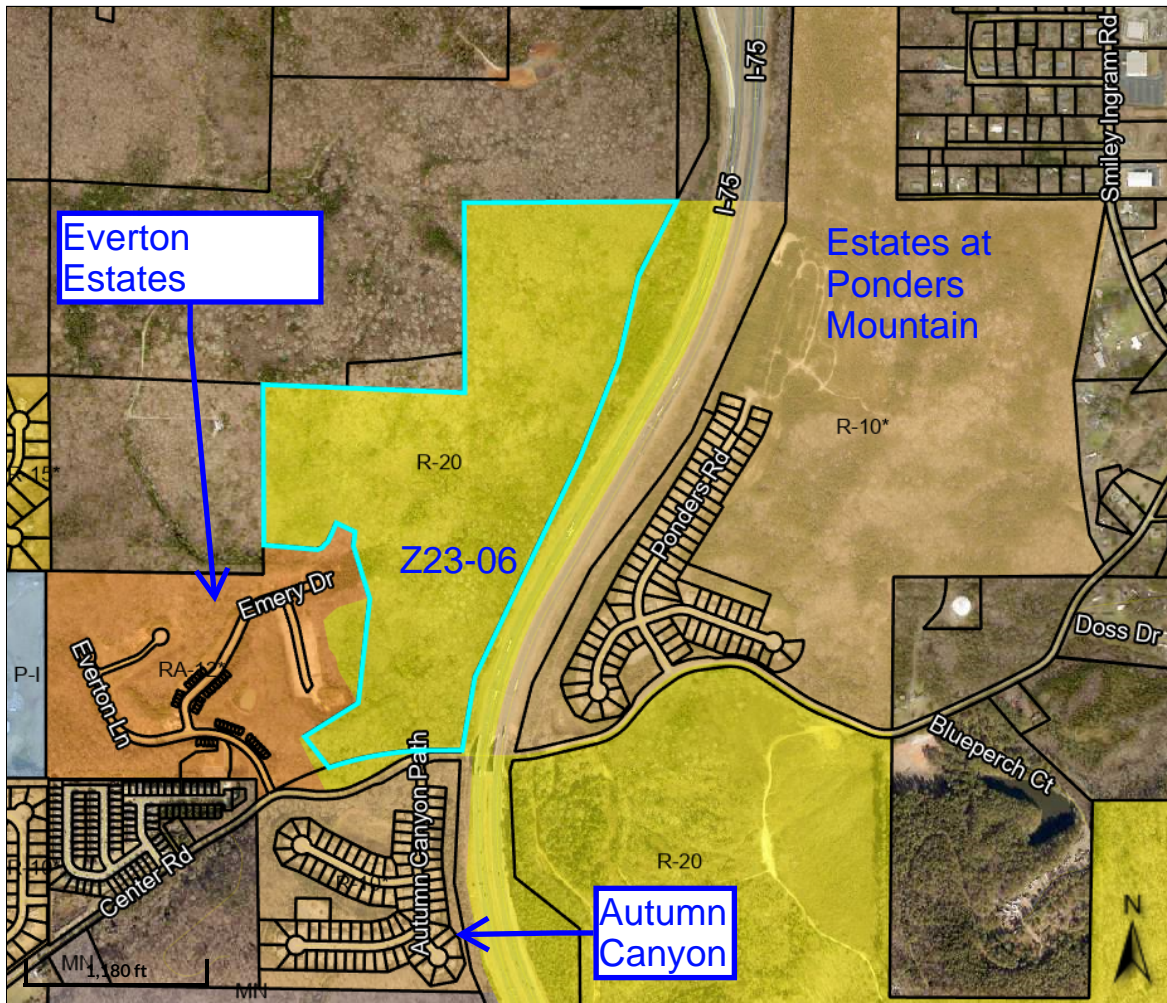
- Center Road at US 41 (Joe Frank Harris Parkway)
- Center Road at Rowland Springs Road
- Center Road at Autumn Canyon Path / Site Driveway
- Center Road at Smiley Ingram Road

The analysis included the evaluation of Future operations for “No-Build” and “Build” conditions, with the differences between “No-Build” and “Build” accounting for an increase in traffic due to the proposed development. The results of the future traffic operations analysis indicate that the stop-controlled side street approaches at the unsignalized study intersections will continue to operate at a level of service “C” or better in both the AM and PM peak hours. The signalized study intersection (Center Road / Mockingbird Drive at US 41) will continue to operate at an overall level of service “C” during the AM and PM peak hours. Based on the analysis, the proposed development will have minimal impact on traffic operations in the study network.

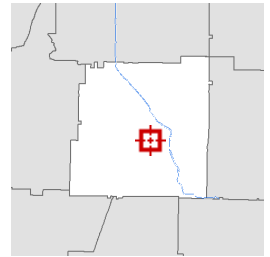
### 7.1 Recommendations for Site Access Configuration

The following configuration is recommended at the site driveway intersection:

- Site Driveway: Full access driveway on Center Road
  - One entering lane and one exiting lane
  - Stop-sign controlled on the driveway approach with Center Road remaining free flow
  - A left turn lane for entering traffic
  - Provide adequate sight distance per AASHTO standards



Overview



Legend

- Parcels
- Roads
- Cartersville Zoning**
- AG
- DBD
- G-C
- G-C\*
- H-I
- H-I\*
- L-I
- L-I\*
- M-U
- M-U\*
- MF-14
- MF-14\*
- MN
- O-C
- O-C\*
- P-D
- P-D\*
- P-I
- P-S
- P-S\*
- R-10
- R-10\*
- R-15
- R-15\*
- R-20
- R-20\*
- R-7
- R-7\*
- R-D
- RA-12
- RA-12\*

Parcel ID C108-0001-001  
 Sec/Twp/Rng n/a  
 Property Address CENTER RD

Alternate ID 38131  
 Class Agricultural  
 Acreage 103.85

Owner Address WHM CHATTAHOOCHEE HILLS INVESTMENTS LLC  
 8000 CAPPS FERRY  
 DOUGLASVILLE, GA 30135

**District** Cartersville  
**Brief Tax Description** LL245 D4 Etowah preserve Ph 2  
*(Note: Not to be used on legal documents)*

Date created: 10/23/2023  
Last Data Uploaded: 10/20/2023 9:03:28 PM

Developed by  **Schneider**  
GEO SPATIAL

# Application for Rezoning

City of Cartersville

Case Number: 223-06

Date Received: 9-22-23

Public Hearing Dates: 12/12/23



12/21/23


1/4/24, 7:00pm

Planning Commission 11/7/23  
5:30pm

1<sup>st</sup> City Council 11/16/23  
7:00pm

2<sup>nd</sup> City Council 12/7/23  
~~7:00pm~~ 9am

Applicant Merrill Trust Office Phone 404.495.9577  
 (printed name)  
 Address 8000 Capps Ferry Rd. Mobile/ Other Phone \_\_\_\_\_  
 City Douglasville State GA Zip 30135 Email whmerrill@merrilltrust.com  
 Southland Engineering, INC. Phone (Rep) 770-387-0440  
 Representative's printed name (if other than applicant) Email (Rep) karl@southlandengineers.com  
 Representative Signature   
 Signed, sealed and delivered in presence of: [Signature] My Commission Expires: 8.22.2024  
 Notary Public 

\* Titleholder WHM Chattahoochee Hills Investments, LLC Phone 404.495.9577  
 (titleholder's printed name)  
 Address 8000 Capps Ferry Douglasville, GA 30135 Email pearce@merrilltrust.com  
 Signature [Signature]  
 Signed, sealed, delivered in presence of: [Signature] My Commission Expires: 8.22.2024  
 Notary Public 

Present Zoning District RA-20 Requested Zoning RA-12  
 Acreage 103.85 Land Lot(s) 115,173,174,187,188 District(s) 4th Section(s) 3rd  
 Location of Property: Center Road Parcel ID No. C108-0001-001  
 (street address, nearest intersections, etc.)  
 Reason for Rezoning Request: To allow for a multifamily town home development.  
 \_\_\_\_\_  
 (attach additional statement as necessary)

\* Attach additional notarized signatures as needed on separate application pages.







# City of Cartersville

W A T E R D E P A R T M E N T

September 21, 2023

Karl Lutjens, P.E.  
114 Old Mill Road  
Cartersville, GA 30120

RE: Water Availability Center Road Townhomes (220 residential units)  
Parcel C108-0001-001

Mr. Lutjens,

This letter provides confirmation that water and sewer service is available for the referenced property at Center Road west of I-75. An existing 16-inch diameter water main along the frontage of the property on Center Road is available. An existing 18-inch diameter sewer main along Center Road across from the property is also available. The maximum water service elevation allowed for this area is 1050 feet MSL (top floor level).

The developer of the property will be responsible for all service capacity fees in effect at the time of service application. Additionally, the developer will be responsible for verifying elevations for gravity sewer service.

Fire protection flow rates for hydrants and fire suppression sprinkler systems are determined by the governing fire department. The Project Developer is responsible for coordinating with the fire department to determine fire flow requirements.

This determination is valid for a period of one year beginning on the date of this letter. You are encouraged to develop approved plans for this development within this one year time frame. Adequate capacity based on anticipated design flows from the development must be confirmed and approved at the time of plan submission. An extension of this availability approval may not be possible due to other developments in this area.

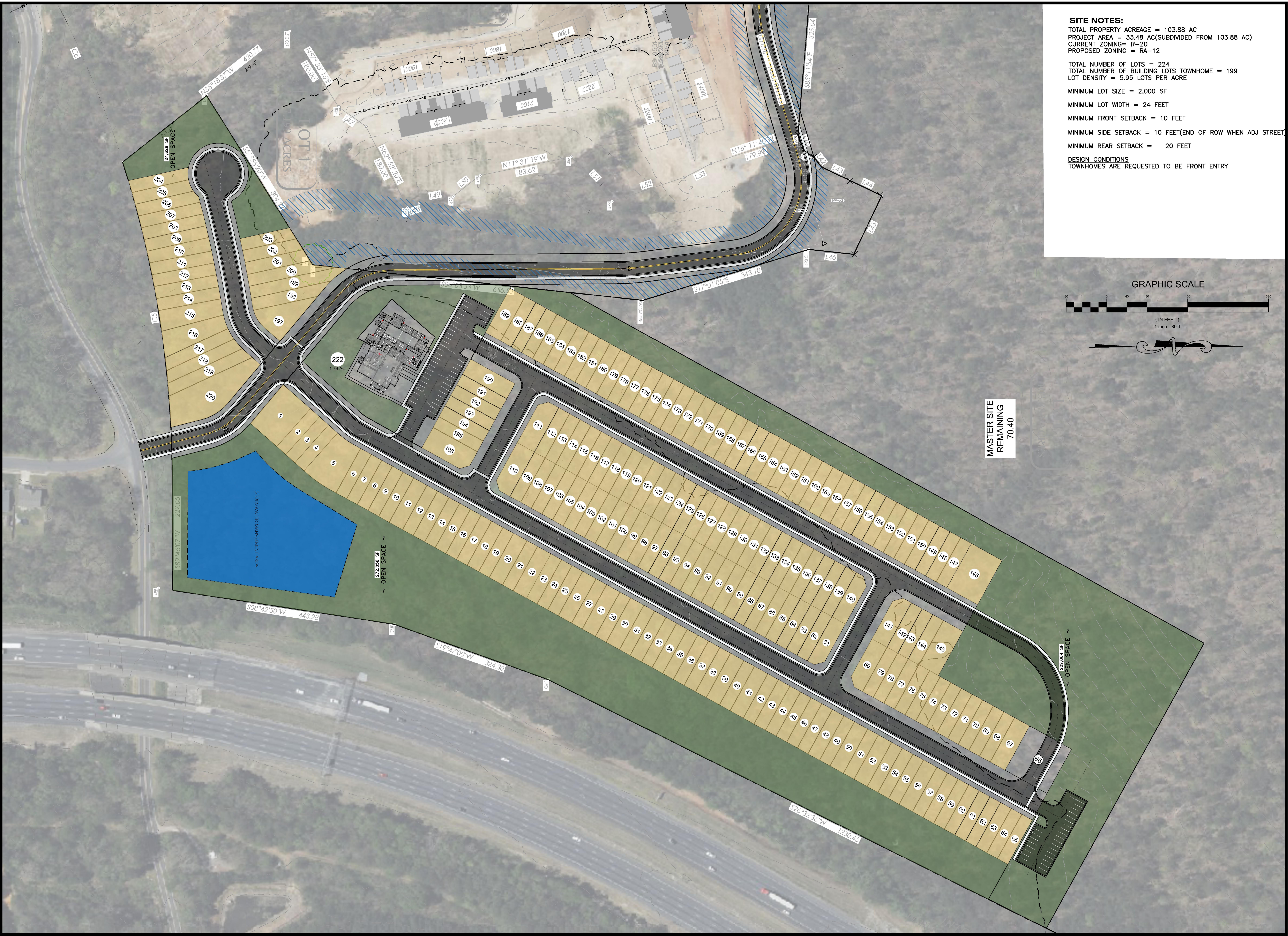
Sincerely,

**Michael De Leon, P.E.**  
Water System Engineer – Cartersville Water Dept.



*“Providing dependable service while preserving an exceptional quality of life.”*



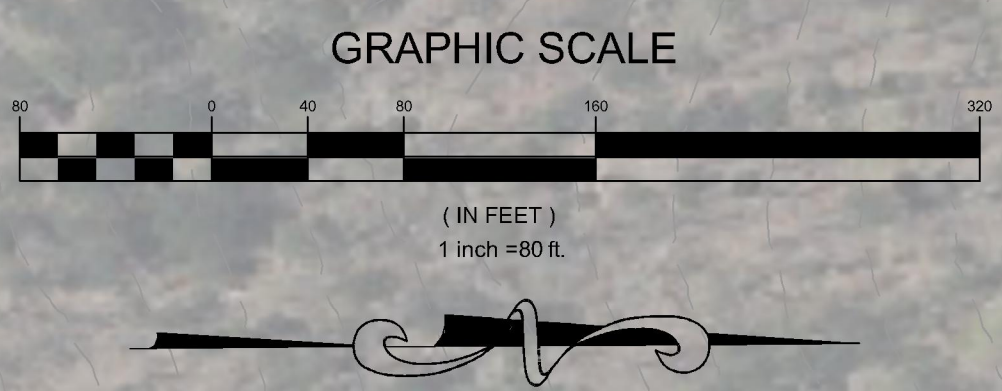


**SITE NOTES:**  
 TOTAL PROPERTY ACREAGE = 103.88 AC  
 PROJECT AREA = 33.48 AC(SUBDIVIDED FROM 103.88 AC)  
 CURRENT ZONING= R-20  
 PROPOSED ZONING = RA-12

TOTAL NUMBER OF LOTS = 224  
 TOTAL NUMBER OF BUILDING LOTS TOWNHOME = 199  
 LOT DENSITY = 5.95 LOTS PER ACRE

MINIMUM LOT SIZE = 2,000 SF  
 MINIMUM LOT WIDTH = 24 FEET  
 MINIMUM FRONT SETBACK = 10 FEET  
 MINIMUM SIDE SETBACK = 10 FEET(END OF ROW WHEN ADJ STREET)  
 MINIMUM REAR SETBACK = 20 FEET

**DESIGN CONDITIONS**  
 TOWNHOMES ARE REQUESTED TO BE FRONT ENTRY



MASTER SITE  
 REMAINING  
 70.40


PROJECT NO. 23123

DATE: 09/22/23

REVISIONS:	DATE	DESCRIPTION
1		
2		
3		
4		
5		
6		

**SOUTHLAND ENGINEERING**  
 CIVIL ENGINEERS - LAND SURVEYORS - LAND PLANNERS  
 114 OLD MILL ROAD., CARTERSVILLE, GA 30120 PH: 770.387.0440 FAX: 770.607.5151

**MERRILL'S RIDGE TOWNHOMES**  
 CARTERSVILLE, GEORGIA



SHEET TITLE:

SITE PLAN

SHEET NO.:

C201

PROJECT NO.  
23123

DATE:  
09/22/23

REVISIONS:

	DATE	DESCRIPTION
1		
2		
3		
4		
5		
6		

**SITE NOTES:**

TOTAL PROPERTY ACREAGE = 103.88 AC  
PROJECT AREA = 33.48 AC(SUBDIVIDED FROM 103.88 AC)  
CURRENT ZONING= R-20  
PROPOSED ZONING = RA-12

TOTAL NUMBER OF LOTS = 224  
TOTAL NUMBER OF BUILDING LOTS TOWNHOME = 199  
LOT DENSITY = 5.95 LOTS PER ACRE

MINIMUM LOT SIZE = 2,000 SF

MINIMUM LOT WIDTH = 24 FEET

MINIMUM FRONT SETBACK = 10 FEET


MINIMUM SIDE SETBACK = 10 FEET(END OF ROW WHEN ADJ STREET)

MINIMUM REAR SETBACK = 20 FEET

DESIGN CONDITIONS

TOWNHOMES ARE REQUESTED TO BE FRONT ENTRY

GRAPHIC SCALE



( IN FEET )  
1 inch =80 ft.



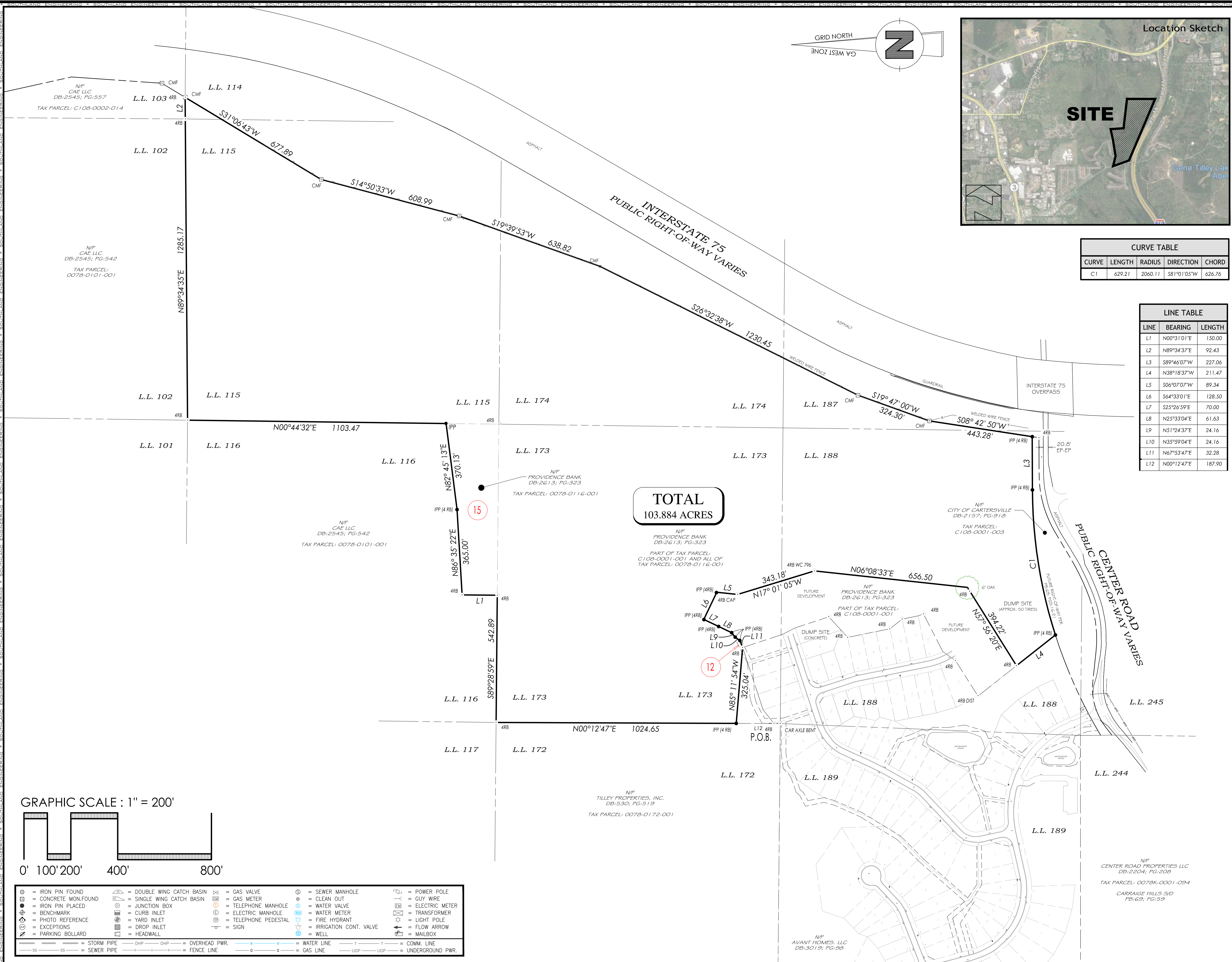
**CS** **SOUTHLAND**  
**ENGINEERING**

CIVIL ENGINEERS - LAND SURVEYORS - LAND PLANNERS

114 OLD MILL ROAD., CARTERSVILLE, GA 30120 PH: 770.387.0440 FAX: 770.607.5151

REMAINING  
70.40

103.88 AC TOTAL  
103.88 AC TOTAL



**Legal Description**

ALL THAT TRACT OR PARCEL OF LAND LYING AND BEING SITUATED IN LAND LOTS 114, 115, 116, 173, 174, 187, & 188 OF THE 4TH DISTRICT, 3RD SECTION IN BARTOW COUNTY, GEORGIA AND BEING MORE PARTICULARLY DESCRIBED AS FOLLOWS:

COMMENCING AT A CAR AXLE (BENT) AT THE COMMON CORNER OF LAND LOTS 172, 173, 188, AND 189; THENCE ALONG THE WESTERN LAND LOT LINE OF LAND LOT 173 WITH A BEARING OF N 00°12'47" E A DISTANCE OF 187.90 FEET TO AN IRON PIN PLACED AND THE TRUE POINT OF BEGINNING;

FROM THE TRUE POINT OF BEGINNING AS THUS ESTABLISHED; THENCE CONTINUING ALONG SAID LAND LOT LINE WITH A BEARING OF N 00°12'47" E A DISTANCE OF 1024.65 FEET TO AN IRON PIN FOUND (#4 REBAR) AT THE COMMON CORNER OF LAND LOTS 116, 117, 172, & 173; THENCE ALONG THE NORTHERN LAND LOT LINE OF LAND LOT 173 WITH A BEARING OF S 89°28'59" E A DISTANCE OF 542.89 FEET TO AN IRON PIN FOUND (#4 REBAR);

THENCE LEAVING SAID LAND LOT LINE WITH A BEARING OF N 00°31'01" E A DISTANCE OF 150.00 FEET TO AN IRON PIN FOUND (#4 REBAR);

THENCE WITH A BEARING OF N 86°35'22" E A DISTANCE OF 365.00 FEET TO AN IRON PIN PLACED (#4 REBAR);

THENCE WITH A BEARING OF N 82°45'13" E A DISTANCE OF 370.13 FEET TO AN IRON PIN PLACED (#4 REBAR) ALONG THE WESTERN LAND LOT LINE OF LAND LOT 115;

THENCE ALONG THE WESTERN LAND LOT LINE OF LAND LOT 115 WITH A BEARING OF N 00°44'32" E A DISTANCE OF 1103.47 FEET TO AN IRON PIN FOUND (#4 REBAR) AT THE COMMON CORNER OF LAND LOTS 101, 102, 115, & 116;

THENCE ALONG THE NORTHERN LAND LOT LINE OF LAND LOT 115 WITH A BEARING OF N 89°34'35" E A DISTANCE OF 1285.17 FEET TO AN IRON PIN FOUND (#4 REBAR) AT THE COMMON CORNER OF LAND LOTS 102, 103, 114, & 115;

THENCE ALONG THE NORTHERN LAND LOT LINE OF LAND LOT 114 WITH A BEARING OF N 89°34'37" E A DISTANCE OF 92.43 FEET TO A CONCRETE MONUMENT FOUND;

THENCE LEAVING SAID LAND LOT LINE WITH A BEARING OF S 31°06'43" W A DISTANCE OF 677.89 FEET TO AN IRON PIN FOUND (#4 REBAR) CONCRETE MONUMENT FOUND;

THENCE WITH A BEARING OF S 14°50'33" W A DISTANCE OF 608.99 FEET TO A CONCRETE MONUMENT FOUND;

THENCE WITH A BEARING OF S 19°39'53" W A DISTANCE OF 638.82 FEET TO A CONCRETE MONUMENT FOUND;

THENCE WITH A BEARING OF S 26°32'38" W A DISTANCE OF 1230.45 FEET TO A CONCRETE MONUMENT FOUND;

THENCE WITH A BEARING OF S 19°47'00" W A DISTANCE OF 324.30 FEET TO A CONCRETE MONUMENT FOUND;

THENCE WITH A BEARING OF S 08°42'50" W A DISTANCE OF 443.28 FEET TO AN IRON PIN FOUND (#4 REBAR);

THENCE WITH A BEARING OF S 08°46'07" W A DISTANCE OF 227.06 FEET TO AN IRON PIN PLACED (#4 REBAR);

THENCE IN A WESTERLY DIRECTION WITH CURVE TURNING TO THE LEFT WITH A RADIUS OF 2060.11 FEET, HAVING A CHORD BEARING OF S 81°01'05" W A CHORD DISTANCE OF 626.76 AND AN ARC LENGTH OF 629.21 TO AN IRON PIN PLACED;

THENCE WITH A BEARING OF N 38°18'37" W A DISTANCE OF 211.47 FEET TO AN IRON PIN FOUND (#4 REBAR);

THENCE WITH A BEARING OF N 57°56'20" E A DISTANCE OF 394.22 FEET TO AN IRON PIN FOUND (#4 REBAR);

THENCE WITH A BEARING OF N 06°08'33" E A DISTANCE OF 656.50 FEET TO AN IRON PIN FOUND (#4 REBAR - CAP NUMBER 796);

THENCE WITH A BEARING OF N 17°01'05" W A DISTANCE OF 343.18 FEET TO AN IRON PIN FOUND (#4 REBAR WITH CAP);

THENCE WITH A BEARING OF N 06°07'17" E A DISTANCE OF 89.34 FEET TO AN IRON PIN PLACED (#4 REBAR);

THENCE WITH A BEARING OF N 25°33'04" E A DISTANCE OF 61.63 FEET TO AN IRON PIN PLACED (#4 REBAR);

THENCE WITH A BEARING OF S 51°24'37" W A DISTANCE OF 24.16 FEET TO AN IRON PIN PLACED (#4 REBAR);

THENCE WITH A BEARING OF N 35°59'04" E A DISTANCE OF 24.16 FEET TO AN IRON PIN PLACED (#4 REBAR);

THENCE WITH A BEARING OF S 67°53'47" W A DISTANCE OF 32.28 FEET TO AN IRON PIN PLACED (#4 REBAR);

THENCE WITH A BEARING OF N 85°11'54" W A DISTANCE OF 325.04 FEET TO AN IRON PIN PLACED ALONG THE WESTERN LAND LOT LINE OF LAND LOT 173 AND THE TRUE POINT OF BEGINNING; SAID TRACT OR PARCEL OF LAND CONTAINING 103.884 ACRES MORE OR LESS, AS SHOWN AS ON SURVEY PREPARED BY SOUTHLAND ENGINEERING, INC., DATED MARCH 14, 2019.

**Commitment no: RCTC190031**  
**Effective Date: December 30, 2018 at 8:00 am**

- HIGHWAY CONDEMNATION CONTAINED IN THAT CERTAIN MINUTE BOOK STYLED DEPARTMENT OF TRANSPORTATION VS. RICHARD LURIE, ET AL., DATED MAY 23, 1974 AND RECORDED IN MINUTE BOOK 3V, PAGE 1234, RECORDS OF THE SUPERIOR COURT OF BARTOW COUNTY, GEORGIA. (SUBJECT PROPERTY NOT AFFECTED).
- DEED OF DEDICATION BETWEEN ETOWAH PRESERVE, LLC AND CITY OF CARTERSVILLE, A MUNICIPAL CORPORATION OF THE STATE OF GEORGIA, DATED JULY 3, 2006, FILED JULY 18, 2006 AND RECORDED IN DEED BOOK 2308, PAGE 73, AFORESAID RECORDS. (AFFECTS AS SHOWN. DRAINAGE EASEMENT TERMINATES ALONG SOUTHWESTERN PORTION OF SUBJECT PROPERTY.)
- RESERVATION OF AN EASEMENT FOR ACCESS AND UTILITIES AS CONTAINED IN THAT CERTAIN LIMITED WARRANTY DEED BY AND BETWEEN PROVIDENCE BANK AND AVANT HOMES, LLC, A GEORGIA LIMITED LIABILITY COMPANY, DATED JULY 6, 2018, FILED JULY 12, 2018 AND RECORDED IN DEED BOOK 3019, PAGE 98, AFORESAID RECORDS. (SUBJECT PROPERTY NOT AFFECTED).
- ALL MATTERS AFFECTING SUBJECT PROPERTY AS SHOWN ON PLAT RECORDED IN PLAT BOOK 58, PAGE 1, AFORESAID RECORDS. (DOES NOT AFFECT SUBJECT PROPERTY).
- ALL MATTERS AFFECTING SUBJECT PROPERTY AS SHOWN ON PLAT RECORDED IN PLAT BOOK 64, PAGE 90, AFORESAID RECORDS. (THE 3.04 ACRE PROPERTY DEPICTED IN THE PLAT IS LOCATED WITHIN THE SURVEYED LAND. SUBJECT PROPERTY NOT ENCUMBERED BY THIS PLAT).

**Surveyor's Certification**

I, KEVIN N. COONEY, A REGISTERED LAND SURVEYOR IN THE STATE OF GEORGIA OF THE FIRM OF SOUTHLAND ENGINEERING, INC., CITY OF CARTERSVILLE, BARTOW COUNTY, GEORGIA 30120 (PHONE - (770) 387-0440), HEREBY CERTIFY TO ETOWAH VENTURE PARTNERS II, LLC - A GEORGIA LIMITED LIABILITY COMPANY, ITS SUCCESSORS AND ASSIGNS, SERVICES FIRST BANK, ITS SUCCESSORS AND/OR ASSIGNS AS THEIR INTERESTS MAY APPEAR, REPUBLIC COMMERCIAL TITLE COMPANY, LLC, & CHICAGO TITLE INSURANCE COMPANY THAT THE PREMISES SHOWN HEREON IS A TRUE AND CORRECT PLAT OF THE PROPERTY DESCRIBED HEREON; THAT THE BUILDINGS THEREON ARE LOCATED WITH RESPECT TO PROPERTY BOUNDARIES AS SHOWN; THE SURVEY WAS PREPARED TO INCLUDE 2016 ALTA TABLE ITEMS 1, 2, 3, 4, 6(A), 7(A), 7(B)(1), 7(C), 9, 9(A), 11, 13, 14, 16, 17, 18, 19, AND 20. I FURTHER CERTIFY THAT I HAVE CONSULTED THE FEDERAL INSURANCE ADMINISTRATION FLOOD HAZARD BOUNDARY MAPS AS ARE CURRENTLY AVAILABLE AND HAVE FOUND THAT THE SUBJECT PROPERTY DOES NOT LIE IN A SPECIAL FLOOD HAZARD AREA.

WITNESS MY HAND THIS 25th DAY OF March, 2019.

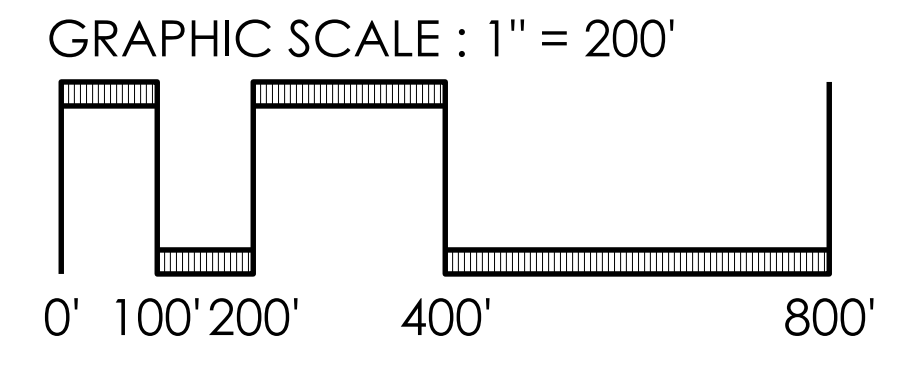
KEVIN N. COONEY  
GA REG. NO. 2880

**General Notes**

- THE FIELD DATA UPON WHICH THIS PLAT IS BASED HAS A CLOSURE PRECISION OF 1" IN 23,600 FEET, AND AN ANGULAR ERROR OF 03" PER ANGLE POINT, AND WAS ADJUSTED USING THE COMPASS RULE.
- THIS PLAT HAS BEEN CALCULATED FOR CLOSURE AND IS FOUND TO BE ACCURATE WITHIN 1" IN 160,000 FEET.
- EQUIPMENT USED: TOPCON 2003W, TOTAL STATION, WITH DATA COLLECTOR AND TOPCON NETWORK RTK GPS.
- RIGHTS OF WAY ARE BASED UPON PINS FOUND AND/OR CENTERLINES OF PATHS OF TRAVEL.
- THE SURVEYOR HAS MADE NO INVESTIGATION OR INDEPENDENT SEARCH FOR EASEMENTS OF RECORD, ENCUMBRANCES, RESTRICTIVE COVENANTS, OWNERSHIP TITLE EVIDENCE, OR ANY OTHER FACTS.
- DISTANCES SHOWN ON THIS PLAT ARE GROUND DISTANCES.
- UTILITIES SHOWN ON THIS SURVEY ARE BASED UPON ABOVE GROUND OBSERVATIONS. ACTUAL LOCATIONS OF UNDERGROUND UTILITIES MAY VARY AND UTILITIES NOT SHOWN ON THIS SHEET MAY EXIST ON THIS SITE.
- EXCEPT AS SHOWN, THERE WAS NO OBSERVED EVIDENCE OF SITE USE AS A SOLID WASTE DUMP, SUMP, OR SANITARY LAND FILL.
- THE SURVEYED LAND IS WHOLLY CONTAINED WITHIN THE LAND DESCRIBED IN THOSE CERTAIN WARRANTY DEEDS, DEED UNDER POWER OF SALE FROM ETOWAH PRESERVE, LLC, AS GRANTEE, TO PROVIDENCE BANK, AS GRANTEE, DATED AND RECORDED MAY 7, 2013, RECORDED IN DEED BOOK 2613, PAGE 323, BARTOW COUNTY, GEORGIA RECORDS.
- THE SURVEYED LAND IS A LAWFULLY CREATED PARCEL AND HAS BEEN SUBDIVIDED IN ACCORDANCE WITH ALL APPLICABLE LAWS, STATUTES, ORDINANCES, AND REGULATIONS INCLUDING WITHOUT LIMITATION APPLICABLE SUBDIVISION ORDINANCES.
- THIS PARCEL (RCTC 190031) IS ADJACENT, CONTIGUOUS TO THE NORTHERN BOUNDARY OF LAND OWNED BY THE CITY OF CARTERSVILLE (THE "CITY LAND"), WHICH CITY LAND IS ALSO ADJACENT, CONTIGUOUS TO THE NORTHERN BOUNDARY OF CENTER ROAD, AND WHICH CITY LAND IS PROPOSED TO BE USED FOR THE EXPANSION OF CENTER ROAD.
- "TAX PARCEL C108-0001-003 (FUTURE RIGHT-OF-WAY) IS CONTIGUOUS TO THE SURVEYED LAND."
- THE SURVEYED LAND IS WHOLLY CONTAINED WITHIN THE FOLLOWING TAX UNIT, TO WIT: C-108-0001-001 AND 0078-116-001, AND OTHER LAND IS CONTAINED WITHIN TAX UNIT C108-0001-001.

**Utility Notes**

WITH REGARD TO TABLE A, ITEM 11, SOURCE INFORMATION FROM PLANS AND MARKINGS WERE COMBINED WITH OBSERVED EVIDENCE OF UTILITIES TO DEVELOP A VIEW OF UNDERGROUND UTILITIES. HOWEVER, LACKING EXCAVATION, THE EXACT LOCATION OF UNDERGROUND FEATURES CANNOT BE ACCURATELY, COMPLETELY AND RELIABLY DEPICTED. WHERE ADDITIONAL OR MORE DETAILED INFORMATION IS REQUIRED, THE CLIENT IS ADVISED THAT EXCAVATION MAY BE NECESSARY.



● IRON PIN FOUND	⊕ DOUBLE WING CATCH BASIN	⊕ GAS VALVE	⊕ SEWER MANHOLE	⊕ POWER POLE
● CONCRETE MON.FOUND	⊕ SINGLE WING CATCH BASIN	⊕ GAS METER	⊕ CLEAN OUT	⊕ GUY WIRE
● IRON PIN PLACED	⊕ JUNCTION BOX	⊕ TELEPHONE MANHOLE	⊕ WATER VALVE	⊕ ELECTRIC METER
● BENCHMARK	⊕ CURB INLET	⊕ ELECTRIC MANHOLE	⊕ WATER METER	⊕ TRANSFORMER
⊕ PHOTO REFERENCE	⊕ YARD INLET	⊕ TELEPHONE PEDESTAL	⊕ FIRE HYDRANT	⊕ LIGHT POLE
⊕ EXCEPTIONS	⊕ DROP INLET	⊕ SIGN	⊕ IRRIGATION CONT. VALVE	⊕ FLOW ARROW
⊕ PARKING BOLLARD	⊕ HEADWALL	⊕ WELL	⊕ MAILBOX	
— STORM PIPE	— CHP	— OVERHEAD PWR.	— WATER LINE	— COMM. LINE
— SEWER PIPE	— FENCE LINE	— GAS LINE	— UGP	— UNDERGROUND PWR.

**SOUTHLAND ENGINEERING**  
CIVIL ENGINEERS - LAND SURVEYORS - LAND PLANNERS  
114 OLD MILL ROAD, CARTERSVILLE, GA 30120 PH: 770.387.0440 FAX: 770.607.5151

DATE: MARCH 14, 2019 REV: MARCH 25, 2019 JOB NO: 19028  
DATE OF FIELDWORK: MARCH 11, 2019 DR: LGB CH: KNC APP: KNC

ALTA/NSPS LAND TITLE SURVEY FOR:

**ETOWAH VENTURE PARTNERS II, LLC**  
a Georgia limited liability company


**SERVIS FIRST BANK**  
its successors and/or assigns as their interests may appear

**REPUBLIC COMMERCIAL TITLE CO., LLC, & CHICAGO TITLE INS. CO.**

LOCATED IN LAND LOT(S) 173, 188, 189, AND 245, OF THE 4th DISTRICT, 3rd SECTION, CITY OF CARTERSVILLE, BARTOW COUNTY, GEORGIA

**Flood Statement**

THE F.I.R.M. (FLOOD INSURANCE RATE MAP) SHOWS THE REFERENCED PARCEL TO BE IN ZONE X AND IS NOT IN AN AREA HAVING SPECIAL FLOOD HAZARDS, ACCORDING TO MAP NO: T3015 C 0259 H, DATED: OCTOBER 5, 2018.



Images taken 10-20-23





Image taken 11-28-23. Public Notice #2







## PLANNING COMMISSION ITEM SUMMARY

<b>MEETING DATE:</b>	January 9th, 2024
<b>SUBCATEGORY:</b>	Zoning
<b>DEPARTMENT NAME:</b>	Planning and Development
<b>AGENDA ITEM TITLE:</b>	Z24-01. 109 & 111 Douglas St. Applicant: Daneise Archer
<b>DEPARTMENT SUMMARY RECOMMENDATION:</b>	<p>Applicant requests a change in zoning from P-S (Professional Services) to M-U (Multiple Use) for approximately 0.5 acres located at 109 &amp; 111 Douglas St. in Land Lot 410 of the 4th District, 3<sup>rd</sup> Section. Tax ID No. C004-0011-009. The applicant proposes the rezoning to allow a landscape company to operate and have outdoor storage of landscape supplies. A Special Use permit, SU24-01, is also to be reviewed per the M-U ordinance requirements.</p> <p>Staff does not oppose the rezoning.</p>
<b>LEGAL:</b>	N/A

**ZONING SYNOPSIS**

Petition Number(s): **Z24-01**

**APPLICANT INFORMATION AND PROPERTY DESCRIPTION**

Applicant: **Daneise H. Archer**

Representative: **Same**

Property Owner: **Same**

Property Location: **109 & 111 Douglas St. Tax ID C004-0011-009**

Access to the Property: **Douglas St**

**Site Characteristics:**

Tract Size: Acres: **0.50** District: **4<sup>th</sup>** Section: **3<sup>rd</sup>** LL(S): **410**  
Ward: **4** Council Member: **Calvin Cooley**

**LAND USE INFORMATION**

Current Zoning: **P-S (Professional Services)**

Proposed Zoning: **M-U (Multiple Use)**

Proposed Use: **Landscape Contracting**

Current Zoning of Adjacent Property:

North: **P-S**

South: **P-S**

East: **M-U**

West: **R-D (Residential Duplex)**

The Future Development Plan designates the subject property as: **North Town Revitalization Area.**

The Future Land Use Map designates the subject property as: **Commercial- Mixed Use**

Z24-01

**ZONING ANALYSIS****Project Summary:**

The applicant is proposing the rezoning of the 0.50 acre property located at 109 Douglas St. from the P-S (Professional Services) zoning district to M-U (Multiple Use). The rezoning is to allow a landscape company to operate and have outdoor storage of landscape supplies. A Special Use permit, SU24-01, is also to be reviewed per the M-U ordinance requirements.

The landscape contractor is Appalachian Landscape, currently located on the Jackson Farm Planned Development property on Mission Rd. Appalachian is looking for a new location.

It is the intent of the applicant and the landscape contractor to utilize the house at 105 Douglas St. as the office while using 109 Douglas St. as the storage lot for supplies. A fence will be needed to secure the 109 site.

Two driveway cuts exist onto the site from Douglas St. They provided access to the houses that previously occupied the site. Improvements to the driveways will be required.

**City Department Comments.**

\* Applications were not sent to departments in time for review and comment before case files were delivered to board members.

**Electric:****Fibercom:****Fire:****Gas:****Public Works:****Water and Sewer:**

**City of Cartersville School District:** N/A.

**Public Comments:**

None documented.

**STANDARDS FOR EXERCISE OF ZONING POWERS.**

1. *The existing land uses and zoning of nearby property.*  
**The adjacent properties to the west are zoned and used for residential. Properties to the south, north and east are zoned and used for office & commercial services.**
2. *The suitability of the subject property for the zoned purposes.*  
**The property is suitable for the P-S zoned purposes.**
3. *The relative gain to the public, as compared to the hardship imposed upon the individual property owner.*  
**The public gain would be minimal. Rezoning would allow a local business to remain in the City of Cartersville.**
4. *Whether the subject property has a reasonable economic use as currently zoned.*  
**The property has a reasonable economic use as currently zoned.**
5. *Whether the zoning proposal will permit a use that is suitable in view of the use and development of adjacent and nearby property.*  
**The zoning proposal would permit a use that may be suitable in view of the use of the adjacent residential and commercial use properties.**
6. *Whether the proposed zoning will adversely affect the existing use or usability of adjacent or nearby property.*  
**The zoning proposal should not have an adverse effect on adjacent residential property as long as a visual screen and customary hours of operation are maintained. All parking must be on-site.**
7. *Whether the zoning proposal is in conformity with the current future development plan and community agenda of the comprehensive land use plan as currently adopted or amended in the future.*  
**The zoning proposal does conform to the Future Land Use Map (Commercial), but does not conform to the Future Development Map (North Town Revitalization Area) as the focus of the revitalization area is on residential development.**
8. *Whether the zoning proposal will result in a use which will or could adversely affect the environment, including but not limited to drainage, wetlands, groundwater recharge areas, endangered wildlife habitats, soil erosion and sedimentation, floodplain, air quality, and water quality and quantity.*  
**No adverse environmental impact is anticipated with rezoning or re-use of the site.**

Z24-01

9. *Whether the zoning proposal will result in a use which will or could cause an excessive or burdensome use of existing streets, transportation facilities, utilities, or schools.*

**The proposed zoning use should not increase the burden to streets, transportation, or utilities.**

10. *Whether there are other existing or changing conditions affecting the use and development of the property which give supporting grounds for either approval or disapproval of the zoning proposal.*

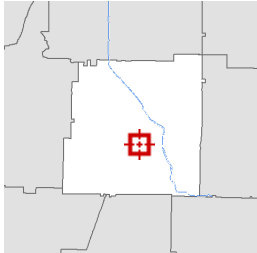
**There are no known conditions.**

**STAFF RECOMMENDATION:**

Planning staff does not oppose the rezoning. No comments from the other city departments are anticipated to alter this position.



Overview



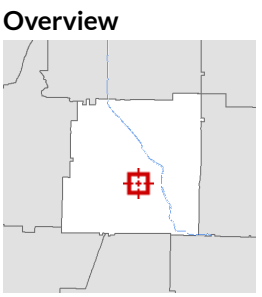
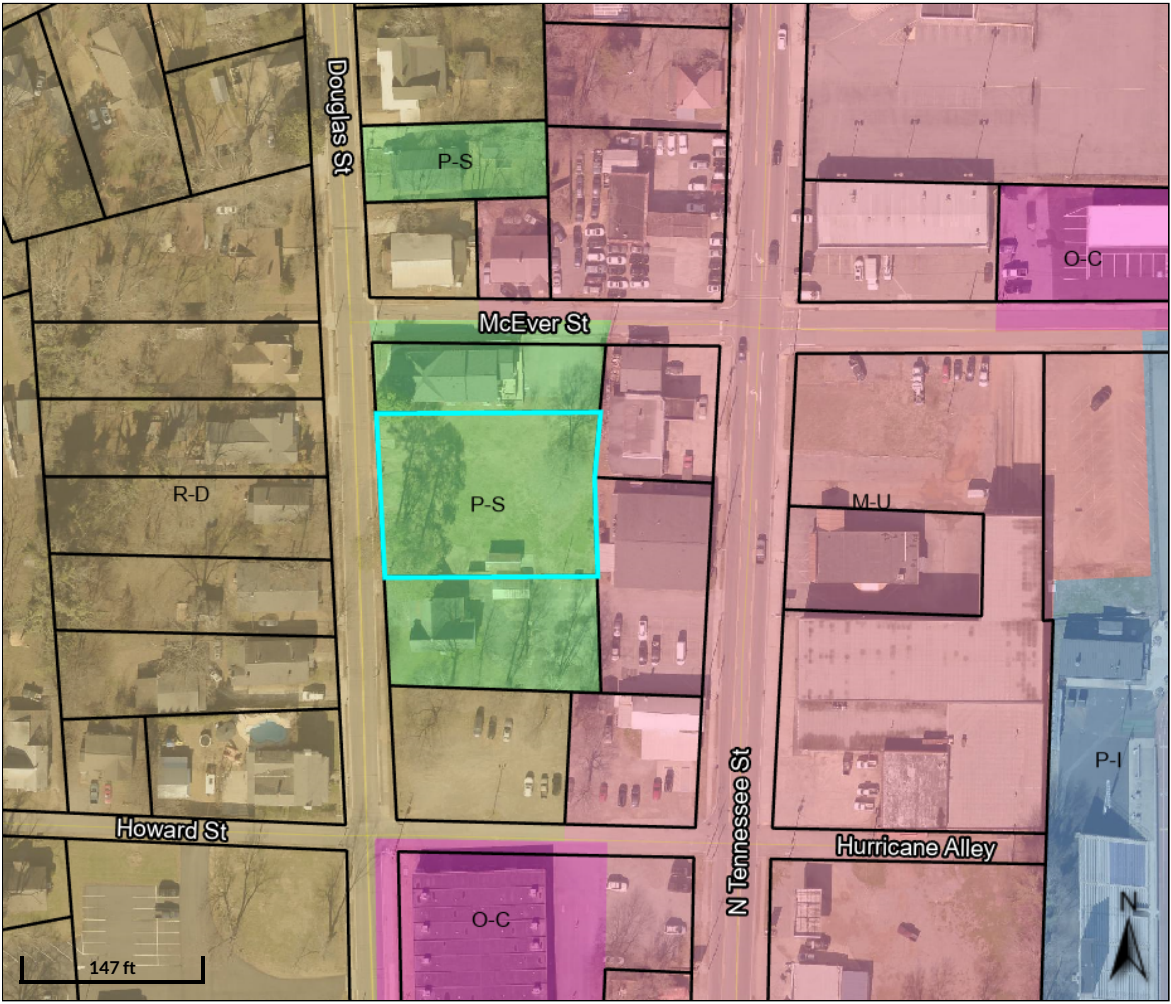
Legend

- Parcels
- Structural Numbers
  - Abandoned or Inactive
  - Active
  - Proposed
  - <all other values>
- Roads

Parcel ID	C004-0011-009	Alternate ID	32711	Owner Address	ARCHER DANEISE H
Sec/Twp/Rng	n/a	Class	Residential		704 WEST AVE
Property Address	109 DOUGLAS ST	Acreeage	0.5		CARTERSVILLE, GA 30120
District	Cartersville				
Brief Tax Description	109 DOUGLAS ST LL410 LD4				
	<i>(Note: Not to be used on legal documents)</i>				

Date created: 1/3/2024  
 Last Data Uploaded: 1/2/2024 9:55:56 PM

Developed by Schneider GEOSPATIAL



- Legend**
- Parcels
  - Roads
- Cartersville Zoning**
- AG
  - DBD
  - G-C
  - G-C\*
  - H-I
  - H-I\*
  - L-I
  - L-I\*
  - M-U
  - M-U\*
  - MF-14
  - MF-14\*
  - MN
  - O-C
  - O-C\*
  - P-D
  - P-D\*
  - P-I
  - P-S
  - P-S\*
  - R-10
  - R-10\*
  - R-15
  - R-15\*
  - R-20
  - R-20\*
  - R-7
  - R-7\*
  - R-D
  - RA-12
  - RA-12\*

Parcel ID C004-0011-009  
 Sec/Twp/Rng n/a  
 Property Address 109 DOUGLAS ST

Alternate ID 32711  
 Class Residential  
 Acreage 0.5

Owner Address ARCHER DANEISE H  
 704 WEST AVE  
 CARTERSVILLE, GA 30120

**District** Cartersville  
**Brief Tax Description** 109 DOUGLAS ST LL410 LD4  
*(Note: Not to be used on legal documents)*

Date created: 1/2/2024  
Last Data Uploaded: 1/1/2024 9:28:45 PM

Developed by  **Schneider**  
GEO SPATIAL



# Application for Rezoning

City of Cartersville

Case Number: 224-01

Date Received: 11-27-23

### Public Hearing Dates:

Planning Commission 1/11/24 5:30pm    1<sup>st</sup> City Council 1/18/24 7:00pm    2<sup>nd</sup> City Council 2/1/24 7:00pm

Applicant DANEISE H. ARCHER Office Phone \_\_\_\_\_  
(printed name)

Address 105 + 109 DOUGLAS STREET Mobile/ Other Phone 770 861 9962

City CARTERSVILLE State GA Zip 30120 Email DARCHER47@OUTLOOK.COM

Representative's printed name (if other than applicant) \_\_\_\_\_ Phone (Rep) \_\_\_\_\_  
 Email (Rep) \_\_\_\_\_

Representative Signature \_\_\_\_\_ Applicant Signature Daneise Archer

Signed, sealed and delivered in presence of: \_\_\_\_\_ My commission expires: 10/6/2025

Julia Drake  
 Notary Public



\* Titleholder DANEISE H. ARCHER Phone 770-861-9962  
(titleholder's printed name)

Address 704 WEST AVENUE Email DARCHER47@OUTLOOK.COM

Signature \_\_\_\_\_

Signed, sealed, delivered in presence of: \_\_\_\_\_ My commission expires: \_\_\_\_\_

\_\_\_\_\_  
 Notary Public

Present Zoning District P-5 Requested Zoning M-U

Acreage .504 Land Lot(s) 410 District(s) 4th Section(s) 3RD

Location of Property: 109 Douglas ST Parcel ID No. C 004-0011-009  
(street address, nearest intersections, etc.)

Reason for Rezoning Request: To Accommodate A Landscaping business

\_\_\_\_\_  
(attach additional statement as necessary)

\* Attach additional notarized signatures as needed on separate application pages.

**CAMPAIGN DISCLOSURE REPORT**  
**FOR ZONING ACTIONS**

Pursuant to O.C.G.A. 36-67A-3 any and all applicants to a rezoning action must make the following disclosures:

Date of Application: 11/27/23

Date Two Years Prior to Application: 11/27/21

Date Five Years Prior to Application: 11/27/18

1. Has the applicant within the five (5) years preceding the filing of the rezoning action made campaign contributions aggregating \$250.00 or more to any of the following:

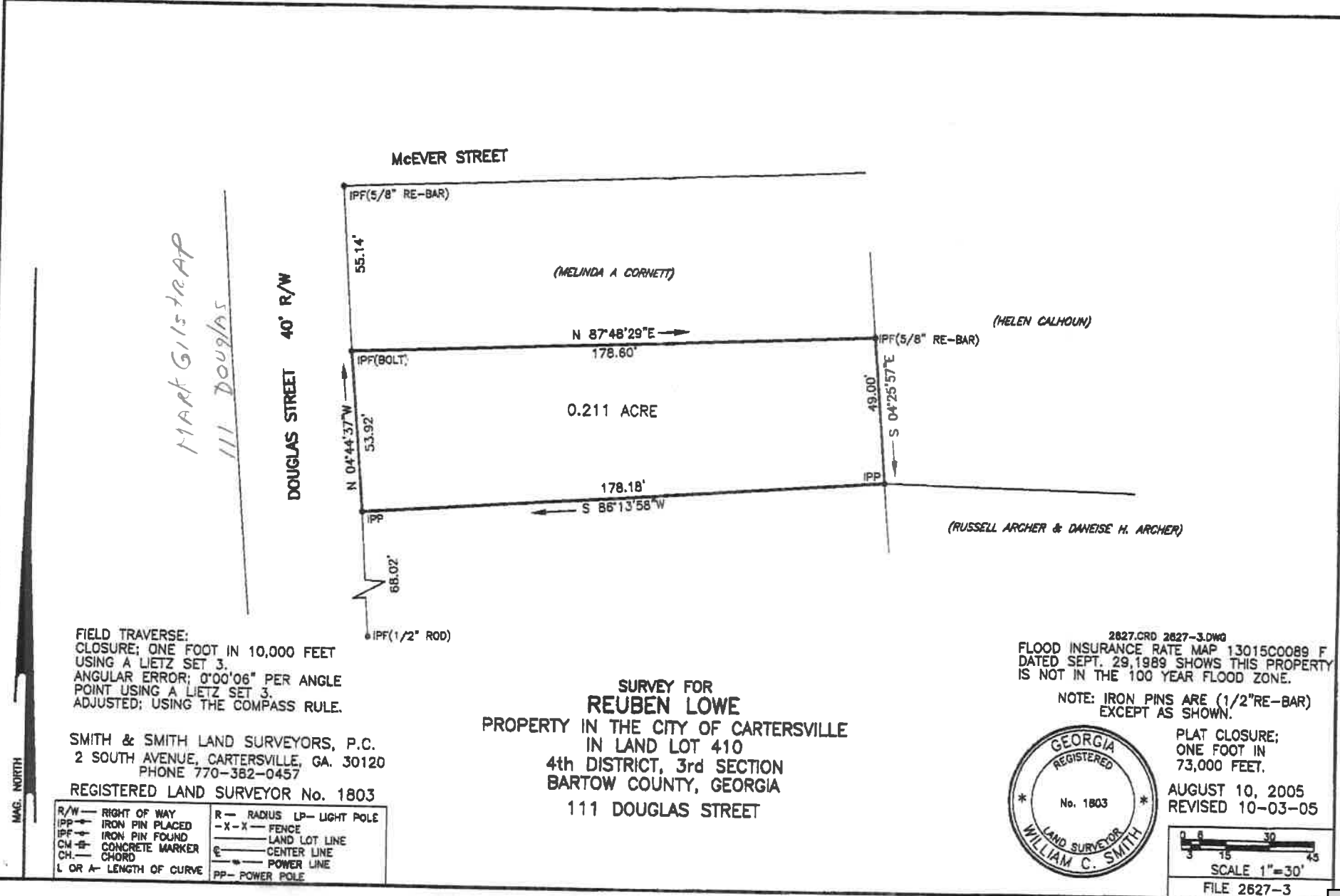
	YES	NO
Mayor: Matt Santini	_____	_____✓
Council Member:		
Ward 1- Kari Hodge	_____	_____✓
Ward 2- Jayce Stepp	_____	_____✓
Ward 3- Cary Roth	_____	_____✓
Ward 4- Calvin Cooley	_____	_____✓
Ward 5- Gary Fox	_____	_____✓
Ward 6- Taff Wren	_____	_____✓
Planning Commission		
Lamar Pendley, Chair	_____	_____✓
Anissa Cooley	_____	_____✓
Fritz Dent	_____	_____✓
Greg Culverhouse	_____	_____✓
Jeffery Ross	_____	_____✓
Stephen Smith	_____	_____✓
Travis Popham	_____	_____✓

2. If the answer to any of the above is **Yes**, please indicate below to whom, the dollar amount, date, and description of each campaign contribution, during the past five (5) years.

\_\_\_\_\_

DANEISE H. ARCHER 11/27/23  
Signature Date

DANEISE H. ARCHER  
Print Name



MART GILSTRAP  
111 Douglas

FIELD TRAVERSE:  
CLOSURE; ONE FOOT IN 10,000 FEET  
USING A LIETZ SET 3.  
ANGULAR ERROR; 0'00'06" PER ANGLE  
POINT USING A LIETZ SET 3.  
ADJUSTED; USING THE COMPASS RULE.

SMITH & SMITH LAND SURVEYORS, P.C.  
2 SOUTH AVENUE, CARTERSVILLE, GA. 30120  
PHONE 770-382-0457

REGISTERED LAND SURVEYOR No. 1803

R/W — RIGHT OF WAY	R — RADIUS LP — LIGHT POLE
IPF — IRON PIN PLACED	- X - X — FENCE
IPF — IRON PIN FOUND	— — — LAND LOT LINE
CM — CONCRETE MARKER	— — — CENTER LINE
CH — CHORD	— — — POWER LINE
L OR A — LENGTH OF CURVE	PP — POWER POLE

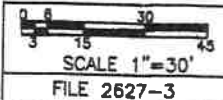
SURVEY FOR  
**REUBEN LOWE**  
PROPERTY IN THE CITY OF CARTERSVILLE  
IN LAND LOT 410  
4th DISTRICT, 3rd SECTION  
BARTOW COUNTY, GEORGIA  
111 DOUGLAS STREET

2827.CRD 2827-3.DWG  
FLOOD INSURANCE RATE MAP 13015C0089 F  
DATED SEPT. 29, 1989 SHOWS THIS PROPERTY  
IS NOT IN THE 100 YEAR FLOOD ZONE.

NOTE: IRON PINS ARE (1/2" RE-BAR)  
EXCEPT AS SHOWN.

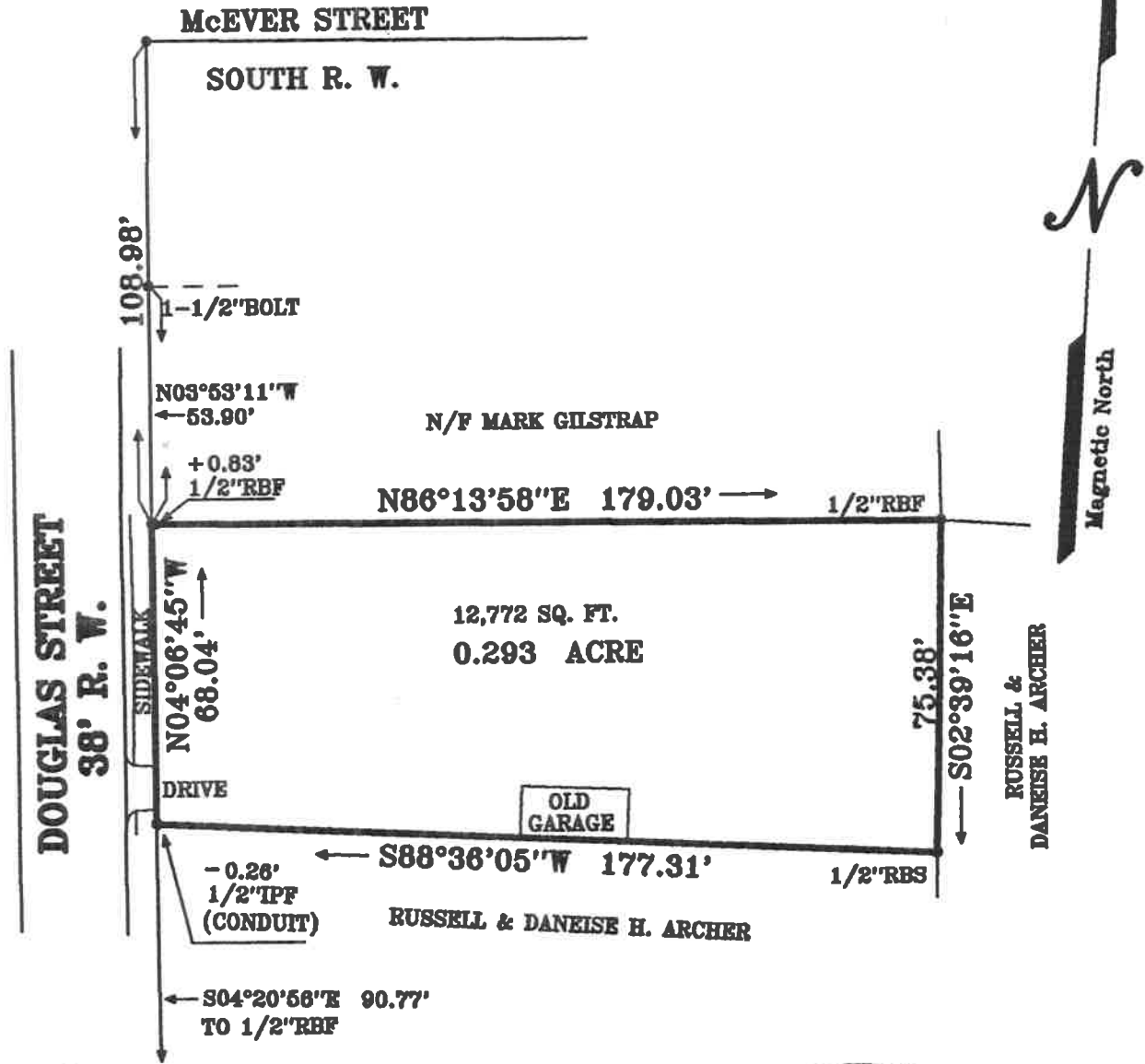


PLAT CLOSURE;  
ONE FOOT IN  
73,000 FEET.  
AUGUST 10, 2005  
REVISED 10-03-05



SURVEYED FOR  
**RUSSELL ARCHER**  
&  
**DANEISE H. ARCHER**

IN LAND LOT 410, 4TH. DISTRICT, 3RD. SECTION,  
CITY OF CARTERSVILLE, BARTOW COUNTY, GEORGIA  
DATE OF PLAT 10-24-2008 SCALE 1" = 40'  
DATE OF FIELD WORK 10-23-2008



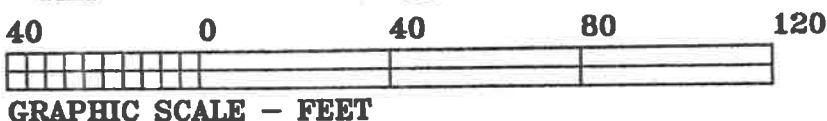
FIELD DATA:  
 CLOSURE: 1' IN 26,300'  
 EQUIPMENT: TOPCON GTS-303  
 ANGULAR ERROR 04" PER ANGLE POINT  
 BEARINGS ARE MAG. CAL. FROM ANGLES  
 TURNED.  
 ADJUSTED USING LEAST SQUARES  
 PLAT CLOSURE 1' IN 100,000'

*Johnny R. Knight*  
 GEORGIA REGISTERED LAND SURVEYOR  
 No. 1913  
 JOHNNY R. KNIGHT

"FEMA FLOOD HAZARD MAP" 13015C0286G  
 DATED SEPTEMBER 28, 2007, SHOWS THIS  
 PROPERTY OUT OF FLOOD ZONE.

NOTE: THIS PLAT IS MADE FOR THE SOLE USE AND  
 BENEFIT OF THE PERSON OR PERSONS NAMED HEREON.  
 THIS FIRM ASSUMES NO LIABILITY TO PERSONS NOT  
 NAMED HEREON AND ANY USE BY UNNAMED PARTIES  
 WILL BE DONE AT THEIR OWN RISK.

KNIGHT & KNIGHT LAND SURVEYORS, LLC  
 116 CENTER ROAD  
 CARTERSVILLE, GEORGIA 30121  
 TELEPHONE (770) 382-7975  
 or (770) 382-5525









## PLANNING COMMISSION ITEM SUMMARY

<b>MEETING DATE:</b>	January 9th, 2024
<b>SUBCATEGORY:</b>	Special Use Permit
<b>DEPARTMENT NAME:</b>	Planning and Development
<b>AGENDA ITEM TITLE:</b>	SU24-01. 109 & 111 Douglas St. Applicant: Daneise Archer
<b>DEPARTMENT SUMMARY RECOMMENDATION:</b>	<p>The applicant is proposing the rezoning, Z24-01, of the 0.50 acre property located at 109 Douglas St. from the P-S (Professional Services) zoning district to M-U (Multiple Use). The rezoning is to allow a landscape company (Specialty Contractor) to operate and have outdoor storage of landscape supplies. A Special Use permit is required by the M-U district zoning ordinance to allow outdoor storage of landscape materials and supplies.</p> <p>Staff does not oppose the rezoning with the following conditions:</p> <ol style="list-style-type: none"> <li>1) The special use permit is valid only for the named applicant, title holder and specialty contractor associated with the application.</li> <li>2) A visual screen is to be installed along the property lines that abut a residential zoning district or land use.</li> </ol>
<b>LEGAL:</b>	N/A

**SPECIAL USE APPLICATION SYNOPSIS**

Petition Number(s): **SU24-01**

**APPLICANT INFORMATION AND PROPERTY DESCRIPTION**

Applicant: **Daneise Archer**

Representative: **Same**

Property Owner: **Same**

Property Location: **109 Douglas St. Tax ID C004-0011-009**

Access to the Property: **Douglas St.**

**Site Characteristics:**

Tract Size: Acres: **0.50** District: **4<sup>th</sup>** Section: **3<sup>rd</sup>** LL(S): **410**  
Ward: **4** Council Member: **Calvin Cooley**

**LAND USE INFORMATION**

Current Zoning: **P-S (Professional Services)**

Proposed Zoning: **M-U (Multiple Use)**

Proposed Use: **Landscape Contracting**

Current Zoning of Adjacent Property:

North: **P-S**

South: **P-S**

East: **M-U**

West: **R-D (Residential Duplex)**

The Future Development Plan designates the subject property as: **North Town Revitalization Area.**

The Future Land Use Map designates the subject property as: **Commercial- Mixed Use**



## **2. City Department Comments:**

\* Applications were not sent to departments in time for review and comment before case files were delivered to board members.

### **Electric:**

### **Fibercom:**

### **Fire:**

### **Gas:**

### **Public Works:**

### **Water and Sewer:**

**City of Cartersville School District:** N/A.

### **Public Comments:**

None documented.

## **4. Special Use Review**

The applicant is proposing the rezoning, Z24-01, of the 0.50 acre property located at 109 Douglas St. from the P-S (Professional Services) zoning district to M-U (Multiple Use). The rezoning is to allow a landscape company (Specialty Contractor) to operate and have outdoor storage of landscape supplies. A Special Use permit is required by the M-U district zoning ordinance to allow outdoor storage of landscape materials and supplies.

The tentative contractor is Appalachian Landscape, currently located on the Jackson Farm planned development property on Mission Rd. Appalachian is looking for a new location.

It is the intent of the applicant and Appalachian to utilize the house at 105 Douglas St. as the office while using 109 Douglas St. as the storage lot for supplies. A 6ft. privacy fence with shrubs is proposed to secure the 109 site. Without a building on site, the fence line will need to be set at or behind the 10ft. front yard setback to comply with the ordinance requirements for landscape materials.

Two driveway cuts exist onto the site from Douglas St. They provided access to the houses that previously occupied the site. Improvements to the driveways will be required.

## **5. Zoning Ordinance Findings**

*Please review the following findings, as stated in the Zoning Ordinance, which are to be utilized in determining justification for approval or denial of special use request(s).*

### **Sec. 9.2. Multiple Use**

*Subsec. 9.2.3. Development Standards. Item R(3):*

*Outdoor storage of landscape supplies and materials may be allowed in the side and rear yards of a non-residential land use with a special use (SU) permit.*

## **B) Article XVI. Special Uses**

### **Sec. 16.1. Scope and intent.**

- A. This article specifies uses which are not classified as permitted uses as a matter of right in zoning districts, and are therefore only allowed through the approval of a Special use. The standards which apply to each use are enumerated and must be met in order for an application to be granted.
- B. In granting a Special use, conditions may be attached as are deemed necessary in the particular case for the protection or benefit of neighbors in order to assimilate the proposed development or use into the neighborhood with minimal impact.

### **Sec. 16.2. Application of regulations and approval.**

Uses allowable with a Special use and the minimum standards for such uses are listed in section 16.4 of this article.

Uses in the districts enumerated herein may be authorized by Special use only. The regulations contained in this article shall not apply to any permitted use as a matter of right in any zoning district.

Any use which may be authorized by Special use shall be approved by the Mayor and Council in accordance with section 16.1, scope and intent, provided:

- A. The standards for the Special use as specified herein can be met;
- B. Recommendations have been received from the planning and development staff and other appropriate City departments.
- C. A public hearing has been held in relation to the Special use before the Planning Commission in conformance with the advertising standards outlined in article XXIV of this chapter. The Planning Commission shall make recommendations to the Mayor and Council regarding the application for a Special use; and
- D. A public hearing has been held in relation to the Special use before the Mayor and Council in conformance with the advertising standards outlined in article XXIV of this chapter.

### **Sec. 16.3. Additional restrictions.**

- A. In the interest of the public health, safety and welfare, the Mayor and Council may exercise limited discretion in evaluating the site proposed for a use which requires a Special use. In exercising such discretion pertaining to the subject use, the Mayor and Council may consider the following, which shall be stated in writing by the applicant and submitted to the department of planning and development to initiate an application for a Special Use permit:
1. The effect of the proposed activity on traffic flow along adjoining streets;
  2. The availability, number and location of off-street parking;
  3. Protective screening;
  4. Hours and manner of operation of the proposed use;
  5. Outdoor lighting;
  6. Ingress and egress to the property; and
  7. Compatibility with surrounding land use.
- B. Any use which may be authorized by special use shall comply with all other City regulations, zoning district regulations and other regulations contained herein, and conditions of zoning approval if applicable. Whenever a standard contained in this section is in conflict with another provision of this chapter, the more restrictive provision shall prevail.

### **6. How General Standards Are Met (See application):**

### **7. Additional standards from Zoning Ordinance section 16.4 for use applied for and how they are met:**

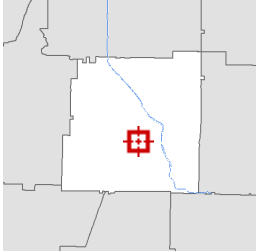
N/A

### **8. Staff Recommendation:** Staff does not oppose the application with the following conditions:

- 1) The special use permit is valid only for the named applicant, title holder and specialty contractor associated with the application.
- 2) A visual screen is to be installed along the property lines that abut a residential zoning district or land use.



Overview



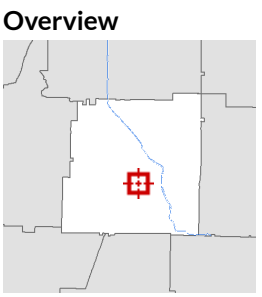
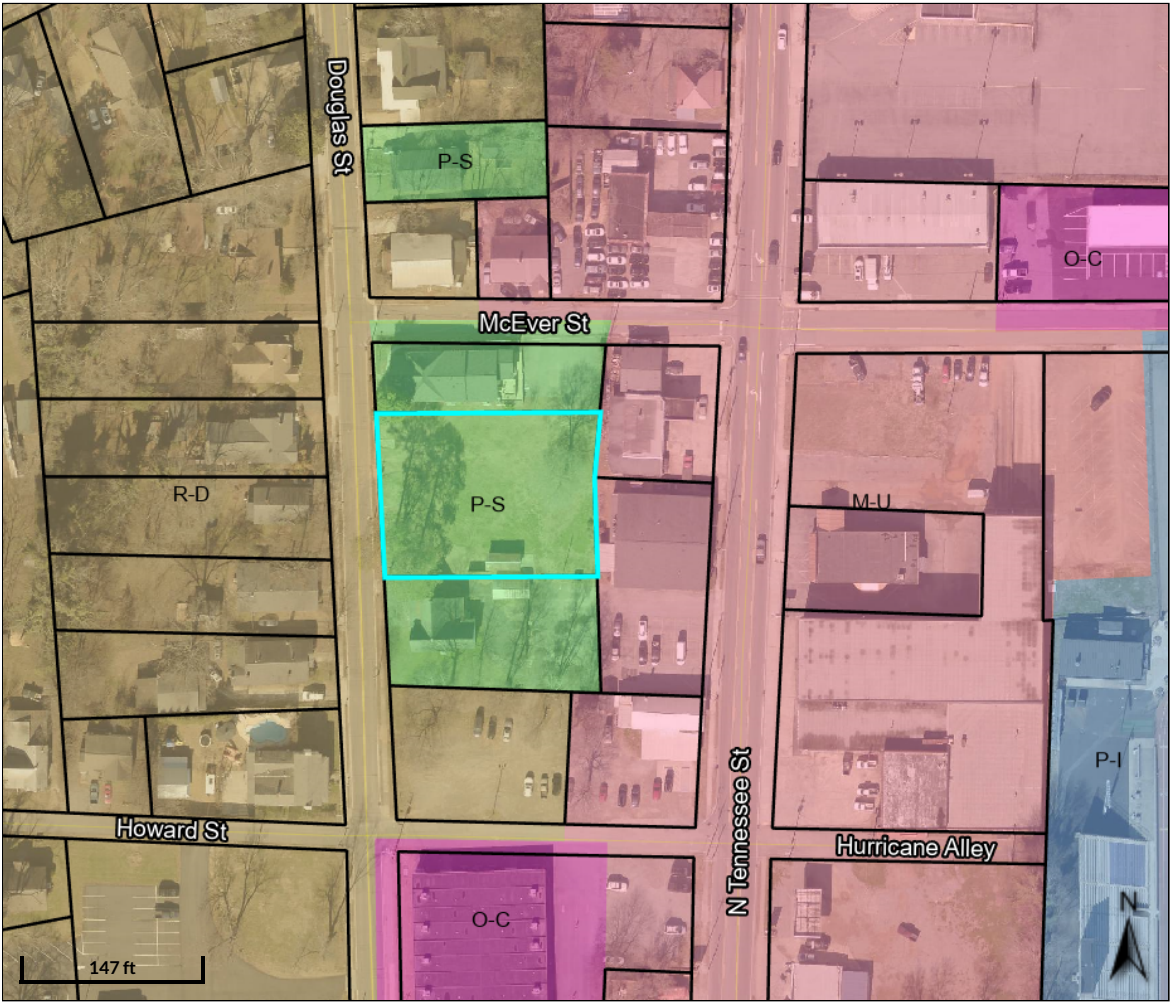
Legend

- Parcels
- Structural Numbers**
- Abandoned or Inactive
- Active
- Proposed
- <all other values>
- Roads

Parcel ID	C004-0011-009	Alternate ID	32711	Owner Address	ARCHER DANEISE H
Sec/Twp/Rng	n/a	Class	Residential		704 WEST AVE
Property Address	109 DOUGLAS ST	Acreage	0.5		CARTERSVILLE, GA 30120
District	Cartersville				
Brief Tax Description	109 DOUGLAS ST LL410 LD4				
	(Note: Not to be used on legal documents)				

Date created: 1/3/2024  
 Last Data Uploaded: 1/2/2024 9:55:56 PM

Developed by Schneider  
 GEOSPATIAL



- Legend**
- Parcels
  - Roads
- Cartersville Zoning**
- AG
  - DBD
  - G-C
  - G-C\*
  - H-I
  - H-I\*
  - L-I
  - L-I\*
  - M-U
  - M-U\*
  - MF-14
  - MF-14\*
  - MN
  - O-C
  - O-C\*
  - P-D
  - P-D\*
  - P-I
  - P-S
  - P-S\*
  - R-10
  - R-10\*
  - R-15
  - R-15\*
  - R-20
  - R-20\*
  - R-7
  - R-7\*
  - R-D
  - RA-12
  - RA-12\*

Parcel ID C004-0011-009  
 Sec/Twp/Rng n/a  
 Property Address 109 DOUGLAS ST

Alternate ID 32711  
 Class Residential  
 Acreage 0.5

Owner Address ARCHER DANEISE H  
 704 WEST AVE  
 CARTERSVILLE, GA 30120

**District** Cartersville  
**Brief Tax Description** 109 DOUGLAS ST LL410 LD4  
(Note: Not to be used on legal documents)

Date created: 1/2/2024  
Last Data Uploaded: 1/1/2024 9:28:45 PM

Developed by  **Schneider**  
GEOSPATIAL

9.2.1. *M-U district scope and intent.* Regulations in this section are the M-U district regulations. The M-U district is intended to provide land areas for medium to high density residential land uses and commercial uses complimentary to office and institutional uses as further described in section 3.1.15 of this chapter and where existing and projected traffic patterns encourage such development. The M-U district is intended to:

- A. Encourage the development of tracts of land in the community;
- B. Encourage flexible, innovative, and creative concepts in site planning;
- C. Encourage efficient use of land;
- D. Provide a stable multiple use environment compatible with surrounding uses; and
- E. Protect neighboring residential properties by locating less intense uses adjacent to residential developments or by locating buffers between nonresidential and residential uses.

9.2.2. *Use regulations.* Within the M-U district, land and structures shall be used in accordance with standards herein. Any use not specifically designated as a permitted use in this section shall be prohibited.

A. *Permitted uses.* Structures and land may be used for only the following purposes:

- Accessory apartments (SU).\*
- Amateur radio transmitter.
- Amenities (as defined by this chapter).
- Amusement, indoor.
- Apartments and condominiums, above, below, or behind commercial uses in the same building (SU).\*
- Art galleries.
- Assembly halls.
- Automotive and light truck rental facility (allowed on properties fronting an arterial or major collector street only).
- Automotive specialty shops (allowed on properties fronting an arterial or major collector street only and shall be limited to four (4) bays).
- Barber shops.
- Beauty salons.
- Bed and breakfast inn (SU).\*
- Brewpub.
- Catering, carry out, delivery.
-

- Clubs or lodges (noncommercial) (SU).\*
- Colleges and universities.
- Community center buildings.
- Condominiums.
- Construction contractors:
  - ▲ General building contractors (provided there is no exterior storage of equipment, materials, and construction vehicles).
  - ▲ Heavy equipment contractors (provided there is no exterior storage of equipment, materials, and construction vehicles).
  - ▲ Special trade contractors; including but not limited to, construction subcontractors, engineers, architects, and land surveyors (provided there is no exterior storage of equipment, materials, or construction vehicles).
- Convenience stores.
- Dancing schools.
- Day care facilities.
- Delicatessens.
- Distillery (SU).\*
- Dry cleaners.
- Duplex dwellings.
- Family day care.
- Financial establishments.
- Funeral homes (allowed on properties fronting an arterial or major collector street only) (crematories may be allowed in conjunction with a funeral home with approval of a special use).\*
- Group homes (SU).\*
- Guest house.
- Gymnasiums/health clubs.
- Home occupations.
- Homeless shelters (SU).\*
- Hospices (SU).\*
- Hotels (allowed on properties fronting an arterial or major collector street only).
-



- Laboratories (medical and dental).
- Laundromats.
- Libraries.
- Medical offices (excludes veterinary).
- Microbreweries (SU).\*
- Multifamily dwellings.
- Museums.
- Nursing home facilities.
- Offices, general.
- Parking lots.
- Parks, private.
- Patio homes.
- Pawn shops and/or title pawn (SU).\*
- Pet grooming.
- Personal care homes (SU).\*
- Places of assembly (SU).\*
- Printing establishments.
- Pubs and taverns.
- Public utility facilities.
- Radio and television broadcast stations.
- Radio, television, or other communication towers.
- Religious institutions (SU).\*
- Repair services, light (shoes, small appliances or similar).
- Restaurants (drive-thru restaurants as SU).\*
- Retail, general.
- Retail package stores (including liquor and malt beverages and/or wine sales only in a multi-tenant shopping center development consisting of a minimum of seven (7) business suites and additionally, that detached, stand alone, retail package stores shall not be permitted).
- Retirement centers (SU).\*
- Reupholstery shops.
- Schools, private (SU).\*

- Service stations (allowed on properties fronting an arterial or major collector street only).
  - Single-family attached dwellings.
  - Single-family detached dwellings.
  - Stadiums (allowed on properties fronting an arterial or major collector street only).
  - Storage, warehouse (allowed on properties fronting an arterial or major collector street only).
  - Theaters.
  - Townhouses.
  - Wholesale sales office.
- \* Special use approval required.

B. *Accessory uses.* Structures and land may be used for uses customarily incidental to any permitted use and a dwelling may be used for a home occupation.

### 9.2.3. *Development standards.*

A. *Height regulations.* Single-family residential buildings shall not exceed a height of thirty-five (35) feet or two and one-half (2½) stories, whichever is higher; multifamily and nonresidential buildings shall not exceed a height of forty-five (45) feet or three and one-half (3½) stories, whichever is higher.

 B. *Front yard setback:* Ten (10) feet.

C. *Side yard setback:* Ten (10) feet.

- If single-family attached, ten (10) feet end of each row.

D. *Rear yard setback:*

- *Office/institutional/commercial:* Twenty (20) feet.
- *Multifamily:* Twenty-five (25) feet.
- *Townhouse:* Twenty (20) feet.
- *Single-family attached:* Twenty (20) feet.
- *Single-family detached:* Twenty (20) feet.
- *Duplex dwellings:* Twenty (20) feet.

E. *Minimum lot area.*

- *Townhouse/attached:* Two thousand (2,000) square feet.
- *Single-family detached and duplex dwellings:* Seven thousand (7,000) square feet.

F. *Maximum density.*

- *Multifamily:* Fourteen (14) dwelling units per acre.
- *Townhouse/attached:* Twelve (12) dwelling units per acre.

G. *Minimum lot width at building line.*

- *Office/institutional/commercial:* One hundred ten (110) feet per lot.
- *Multifamily:* One hundred ten (110) feet.
- *Townhouse:* Twenty (20) feet per lot.
- *Single-family attached:* Fifty (50) feet per lot.
- *Single-family detached:* Sixty (60) feet per lot.
- *Duplex dwellings:* Fifty (50) feet per lot.

H. *Minimum lot frontage.*

- *Office/institutional/commercial:* One hundred ten (110) feet per lot.
- *Multifamily:* One hundred ten (110) feet per lot.
- *Townhouse:* Twenty (20) feet per lot.
- *Single-family attached:* Fifty (50) feet per lot.
- *Single-family detached:* Sixty (60) feet per lot.
- *Duplex dwellings:* Thirty-five (35) feet per lot.

I. *Minimum heated floor area per dwelling unit.*

- *Multifamily:*
  - ▲ *3-bedroom:* Nine hundred (900) square feet.
  - ▲ *2-bedroom:* Seven hundred fifty (750) square feet.
  - ▲ *1-bedroom:* Six hundred (600) square feet.
  - ▲ *Studio/loft (in existing buildings):* Four hundred fifty (450) square feet.
- *Townhouse/attached:* One thousand (1,000) square feet.
- *Single-family detached:* One thousand (1,000) square feet.
- *Duplex:* Nine hundred (900) square feet.

J. *[Metal panels, metal sheathing, standard gray concrete block.]* The use of metal panels or metal sheathing and/or standard gray concrete block on the exterior walls of any building or structure shall be prohibited with the exception that such materials may be used if finished with a product consisting of brick, stone, hard-coat stucco, or fiber cement siding.

K. *[Air conditioning units and HVAC systems.]* Air conditioning units and HVAC systems shall be thoroughly screened from view from the public right-of-way and from adjacent properties by using walls, fencing, roof elements, or landscaping on multifamily and nonresidential properties.

L. *[Gable or hip roofs.]* Gable or hip roofs shall have a minimum roof pitch of 6/12. Both gable and hip roofs shall provide overhanging eaves on all sides that extend a minimum of one (1)

foot beyond the building wall.

- M. *[Front building facade.]* The front building facade of all principal buildings shall be oriented toward street fronts or adjacent arterial street fronts.
- N. *Minimum buffer requirements.* In addition to required setbacks, all nonresidential and/or multifamily property uses within the M-U district which abut a single-family residential district or use shall provide a minimum fifteen-foot wide buffer, five (5) feet of which can be within required setback, to provide a visual screen in accordance with section 4.17 of this chapter.
- O. *Minimum open space.* Multifamily developments shall have a minimum twenty (20) percent of gross acreage set aside as open space and shall provide recreational areas within said open space.
- P. *Maximum commercial building floor area:* Twenty thousand (20,000) square feet.
- Q. *Accessory structure requirements.* See section 4.9 of this chapter.

R. *Other standards.*

- 1. Townhouse developments shall have a minimum development area of one-half (½) acre. In addition to required setbacks, a fifteen-foot wide buffer is required along all property lines which abut a single-family district or use to provide a visual screen in accordance with section 4.17 of this chapter.
  - (a) Minimum lot depth: one hundred (100) feet.
  - (b) No fewer than three (3) dwelling units in a row shall be allowed.
  - (c) Alley or private drive access required.
  - (d) Required parking shall be allowed in the rear yard only.
  - (e) Principal buildings shall front a private drive or public right-of-way.
- 2. Multifamily developments shall comply with section 7.1.3.K. and N. of this chapter.
- 3. Outdoor storage of landscape supplies and materials may be allowed in the side and rear yards of a non-residential land use with a special use (SU) permit.

S. *Guest house.* In addition to standards required in this chapter, the following standards shall be met for a guest house:

- 1. No more than one (1) guest house structure per lot.
- 2. A minimum lot size of fifteen thousand (15,000) square feet shall be required.
- 3. A guest house shall be occupied by relatives, employees that work on the property, or guests only.
- 4. Heated floor area shall not exceed fifty (50) percent of the heated floor area of the principal building.
- 5. A guest house structure shall comply with the principal setbacks of the district.

6. A guest house shall not be allowed in the front yard.
7. A guest house shall not exceed the height of the principal building on the lot.
8. Requires owner-occupancy of the principal building on the lot.

9.2.4. *Other regulations.* The headings below contain additional, but not necessarily all, provisions applicable to the M-U district.

- City of Cartersville Landscaping Ordinance.
- City of Cartersville Sign Ordinance.

(Ord. No. 69-12, § 2, 12-6-12; Ord. No. 01-13, § 6, 1-3-13; Ord. No. 11-13, § 1, 7-1-13; Ord. No. 02-18, § 2, 1-18-18; Ord. No. 09-18, § 1, 4-19-18; Ord. No. 11-18, § 2, 5-17-18; Ord. No. 34A-18, § 1, 12-6-18; Ord. No. 30-19, § 1, 8-1-19)

**Application for Special Use**  
City of Cartersville

Case Number: 5024-01  
Date Received: 11-27-23

**Public Hearing Dates:**

Planning Commission 1/9/24 5:30pm    1<sup>st</sup> City Council 1/18/24 7:00pm    2<sup>nd</sup> City Council 2/1/24 7:00pm

Applicant DANEISE H. ARCHER Office Phone \_\_\_\_\_  
(printed name)

Address 105 + 109 DOUGLAS STREET Mobile/ Other Phone 770 861 9962

City CARTERSVILLE State GA Zip 30120 Email DARCHER47@OUTLOOK.COM

Representative's printed name (if other than applicant) \_\_\_\_\_ Phone (Rep) \_\_\_\_\_

Representative Signature \_\_\_\_\_ Email (Rep) \_\_\_\_\_

Applicant Signature Daneise Archer

Signed, sealed and delivered in presence of \_\_\_\_\_ My commission expires: \_\_\_\_\_

Notary Public Julia Drake



\* Titleholder DANEISE H. ARCHER Phone 770 861 9962  
(titleholder's printed name)

Address 704 WEST AVENUE Email DARCHER47@OUTLOOK.COM

Signature \_\_\_\_\_

Signed, sealed, delivered in presence of: \_\_\_\_\_ My commission expires: \_\_\_\_\_

Notary Public \_\_\_\_\_

Present Zoning District P-S Parcel ID No. 004-0011-009

Acreage .504 Land Lot(s) 410 District(s) 4th Section(s) 3RD

Location of Property: 105-109 DOUGLAS ST. CARTERSVILLE, GA 30120  
(street address, nearest intersections, etc.)

Reason for Special Use Request: To Allow outdoor storage of landscape materials if rezoning is approved.  
(attach additional statement as necessary)

\* Attach additional notarized signatures as needed on separate application pages.

# SPECIAL USE JUSTIFICATION

The Mayor and City Council, upon review, may authorize a Special Use which is not classified as a permitted use by right in a zoning district.

Zoning Ordinance section 16.3.A

*In the interest of the public health, safety and welfare, the Mayor and Council may exercise limited discretion in evaluating the site which requires a Special use. In exercising such discretion pertaining to the subject use, the Mayor and Council may consider the following, which shall be stated in writing by the applicant and submitted to the department of planning and development to initiate an application for a Special use:*

1. The effect of the proposed activity on traffic flow along adjoining streets;
2. The availability, number and location of off-street parking;
3. Protective screening;
4. Hours and manner of operation of the proposed use;
5. Outdoor lighting;
6. Ingress and egress to the property; and
7. Compatibility with surrounding land use.

Zoning Ordinance section 16.4 states standards for specific uses – if the use you are applying for has additional standards, these must also be addressed below.

**Use applied for:**

**Standard #1:** The effect of the proposed activity on traffic flow along adjoining streets.

**How Standard #1 has / will be met:**

A GATE WILL BE INSTALLED ON THE DOUGLAS ST SIDE AND A GATE WILL BE INSTALLED ON THE SE SIDE OF THE LOT TO LESSEN TRAFFIC FLOW ON DOUGLAS STREET

**Standard #2:** The availability, number, and location of off-street parking.

**How Standard #2 has / will be met:**

5 PARKING PLACES WILL BE UTILIZED ON DOUGLAS ST. ADD'L PARKING IS AVAILABLE, IF NECESSARY, AT 212 N TENNESSEE ST.

**Standard #3:** Protective screening.

**How Standard #3 has / will be met:**

A 6' PRIVACY FENCE WILL BE INSTALLED AROUND THE LOT WITH ORNAMENTAL SHRUBBERY TO ENHANCE LOOK.

Standard #4: Hours and manner of operation of the proposed use.

How Standard #4 has / will be met:

HOURS ARE 5 AM - 7 PM FOR INSTALLERS. OFFICE HOURS ARE 9-5. HOURS ARE MONDAY-FRIDAY

Standard #5: Outdoor lighting.

How Standard #5 has / will be met:

N/A

Standard #6: Ingress and egress to the property.

How Standard #6 has / will be met:

DOUGLAS STREET AND TENNESSEE STREET

Standard #7: Compatibility with surrounding land use.

How Standard #7 has / will be met:

PROPERTY ADJOINS 212 N. TENNESSEE STREET WHICH IS ZONED M-U.

Additional standards from Zoning Ordinance section 16.4 for use applied for and how they are met:

Four horizontal lines for additional standards.

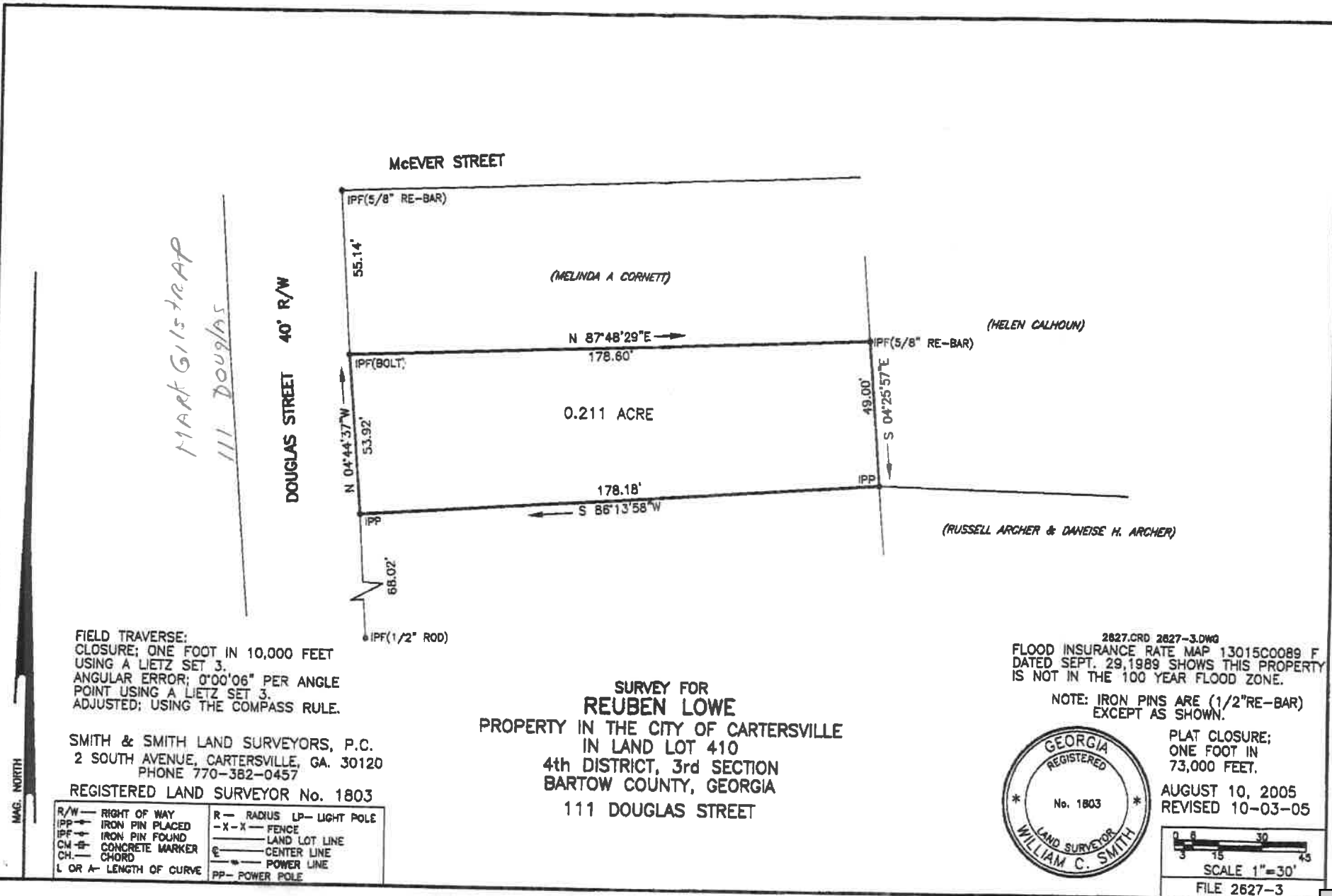
Signed,

*Darius A. Arden*  
Applicant or Representative

11/27/23  
Date







MART GILSTRAP  
111 Douglas

FIELD TRAVERSE:  
CLOSURE; ONE FOOT IN 10,000 FEET  
USING A LIETZ SET 3.  
ANGULAR ERROR; 0'00'06" PER ANGLE  
POINT USING A LIETZ SET 3.  
ADJUSTED; USING THE COMPASS RULE.

SMITH & SMITH LAND SURVEYORS, P.C.  
2 SOUTH AVENUE, CARTERSVILLE, GA. 30120  
PHONE 770-382-0457

REGISTERED LAND SURVEYOR No. 1803

R/W — RIGHT OF WAY	R — RADIUS LP — LIGHT POLE
IPP — IRON PIN PLACED	- X - X — FENCE
IPF — IRON PIN FOUND	— — — LAND LOT LINE
CM — CONCRETE MARKER	⊖ — CENTER LINE
CH — CHORD	— — — POWER LINE
L OR A — LENGTH OF CURVE	PP — POWER POLE

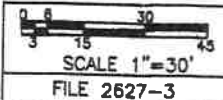
SURVEY FOR  
**REUBEN LOWE**  
PROPERTY IN THE CITY OF CARTERSVILLE  
IN LAND LOT 410  
4th DISTRICT, 3rd SECTION  
BARTOW COUNTY, GEORGIA  
111 DOUGLAS STREET

2827.CRD 2827-3.DWG  
FLOOD INSURANCE RATE MAP 13015C0089 F  
DATED SEPT. 29, 1989 SHOWS THIS PROPERTY  
IS NOT IN THE 100 YEAR FLOOD ZONE.

NOTE: IRON PINS ARE (1/2" RE-BAR)  
EXCEPT AS SHOWN.

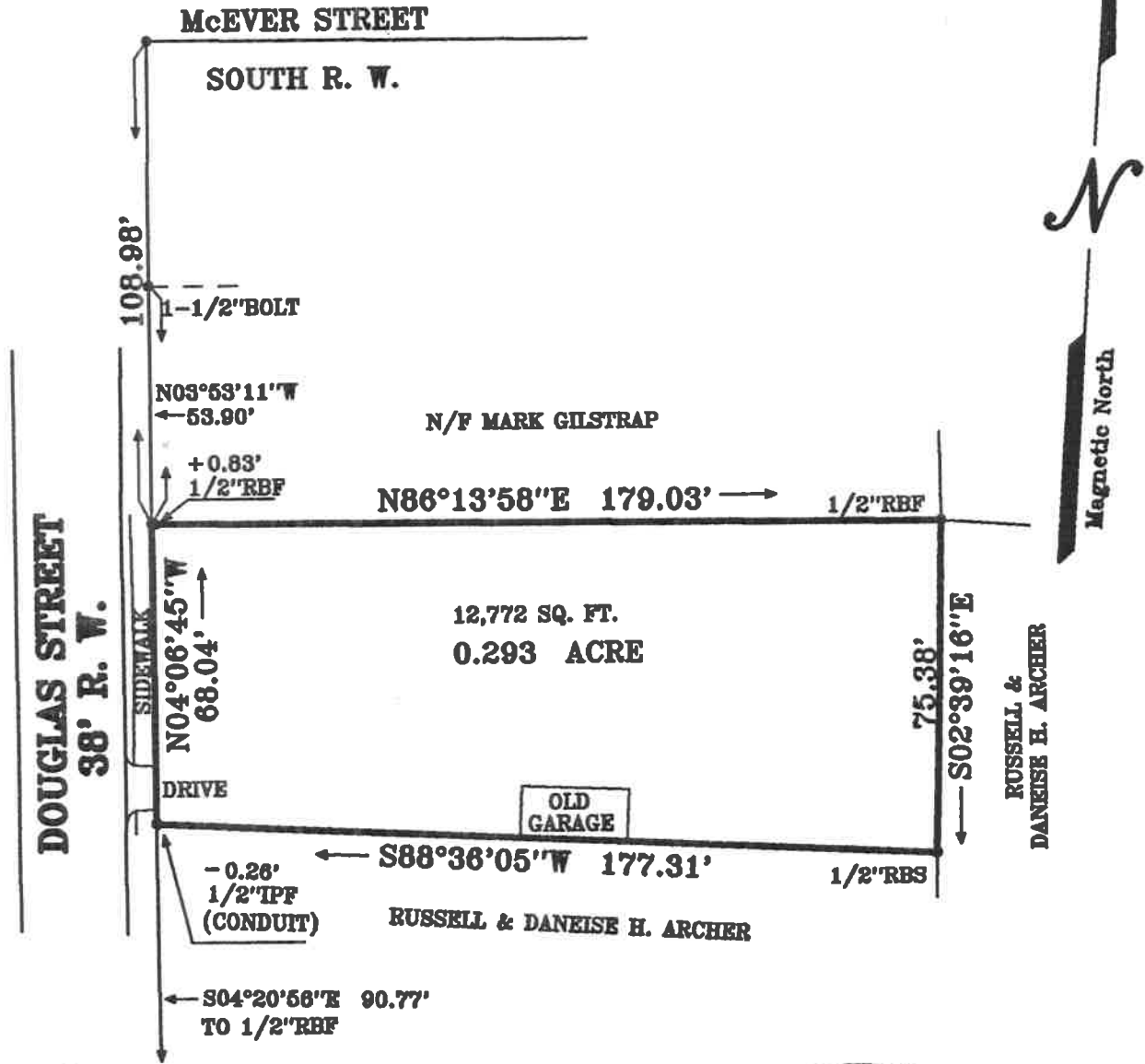


PLAT CLOSURE;  
ONE FOOT IN  
73,000 FEET.  
AUGUST 10, 2005  
REVISED 10-03-05



SURVEYED FOR  
**RUSSELL ARCHER**  
&  
**DANEISE H. ARCHER**

IN LAND LOT 410, 4TH. DISTRICT, 3RD. SECTION,  
CITY OF CARTERSVILLE, BARTOW COUNTY, GEORGIA  
DATE OF PLAT 10-24-2008 SCALE 1" = 40'  
DATE OF FIELD WORK 10-23-2008



FIELD DATA:  
 CLOSURE: 1' IN 26,300'  
 EQUIPMENT: TOPCON GTS-303  
 ANGULAR ERROR 04" PER ANGLE POINT  
 BEARINGS ARE MAG. CAL. FROM ANGLES  
 TURNED.  
 ADJUSTED USING LEAST SQUARES  
 PLAT CLOSURE 1' IN 100,000'

*Johnny R. Knight*  
 GEORGIA REGISTERED LAND SURVEYOR  
 No. 1913  
 JOHNNY R. KNIGHT

"FEMA FLOOD HAZARD MAP" 13015C0286G  
 DATED SEPTEMBER 28, 2007, SHOWS THIS  
 PROPERTY OUT OF FLOOD ZONE.

NOTE: THIS PLAT IS MADE FOR THE SOLE USE AND  
 BENEFIT OF THE PERSON OR PERSONS NAMED HEREON.  
 THIS FIRM ASSUMES NO LIABILITY TO PERSONS NOT  
 NAMED HEREON AND ANY USE BY UNNAMED PARTIES  
 WILL BE DONE AT THEIR OWN RISK.

KNIGHT & KNIGHT LAND SURVEYORS, LLC  
 116 CENTER ROAD  
 CARTERSVILLE, GEORGIA 30121  
 TELEPHONE (770) 382-7975  
 or (770) 382-5525









## PLANNING COMMISSION ITEM SUMMARY

<b>MEETING DATE:</b>	January 9, 2024
<b>SUBCATEGORY:</b>	Text Amendment
<b>DEPARTMENT NAME:</b>	Planning and Development
<b>AGENDA ITEM TITLE:</b>	T24-01. Applicant: Darrell Simpson
<b>DEPARTMENT SUMMARY RECOMMENDATION:</b>	<p>Text Amendment to <i>Chapter 26, Zoning, Article X, Industrial district Regulations, Sec. 10.2, Heavy Industrial District</i>, to add “Automotive storage yards and wrecker service” as a permitted use in Sec. 10.2.2 (A).</p> <p>This use is an allowed use in the Light Industrial zoning district, but not in Heavy Industrial.</p> <p>Staff is not opposed to the amendment.</p>
<b>LEGAL:</b>	N/A

# MEMO

To: Planning Commission, Mayor Santini & City Council

From: Randy Mannino and David Hardegree

Date: January 3, 2024

Re: *Text Amendment T24-01. Amendment to Chapter 26, Zoning, Article X, Industrial District Regulations, Sec. 10.2, Heavy Industrial District*

Text Amendment to *Chapter 26, Zoning, Article X, Industrial district Regulations, Sec. 10.2, Heavy Industrial District*, to add “Automotive storage yards and wrecker service” as a permitted use.

This use is an allowed use in the Light Industrial zoning district, but not in Heavy Industrial. The applicant is requesting the amendment to *Sec. 10.2.2 (A) Permitted Uses*, so that he may operate his towing service company at 135/ 137 Wansley Dr., zoned Heavy Industrial, H-I.

The proposed ordinance amendment is attached.

Staff is not opposed to the amendment.







**Parcel ID** C031-0003-015 **Alternate ID** 35802  
**Sec/Twp/Rng** n/a **Class** Industrial  
**Property Address** 137 WANSLEY DR **Acreage** 1.01  
**District** Cartersville  
**Brief Tax Description** LL 242-243 D 4 LOT 23 WANSLEY  
**(Note: Not to be used on legal documents)**

**Owner Address** DUNCAN PROPERTIES LLC  
18 ARDMORE CIR  
CARTERSVILLE, GA 30120

Item 5.

Date created: 1/4/2024  
Last Data Uploaded: 1/3/2024 9:51:57 PM

Developed by  Schneider  
GEOSPATIAL

**Application for Text Amendment(s)  
To Zoning Ordinance  
City of Cartersville**


Case Number: T24-01 Item 5.  
Date Received: 11/27/23

**Public Hearing Dates:**

Planning Commission 1-9-2024 5:30pm    1<sup>st</sup> City Council 1-18-2024 7:00pm    2<sup>nd</sup> City Council 2-1-2024 7:00pm

**APPLICANT INFORMATION**

Applicant <u>Darrell Simpson</u> <small>(printed name)</small>	Office Phone <u>470-586-2052</u>
Address <u>135 Wansley Dr</u>	Mobile/ Other Phone <u>"</u>
City <u>Cartersville</u> State <u>GA</u> Zip <u>30121</u> Email <u>SimpsonTowing LLC@gmail.com</u>	
Representative's printed name (if other than applicant)	Phone (Rep) _____
	Email (Rep) _____
Representative Signature _____	Applicant Signature <u>[Signature]</u>
Signed, sealed and delivered in presence of: <u>[Signature]</u> Notary Public	My commission expires: _____



**1. Existing Text to be Amended:**

Article X, Section 10.2.2, Subsection A

Existing Text Reads as Follows: Does not allow Automotive Storage Yards + wrecker Service.

**2. Proposed Text:**

Proposed Text Reads as Follows: Allow Automotive Storage Yards + Wrecker Service as allowed use in H-I district.

(Continue on additional sheets as needed)

3. Reason(s) for the Amendment Request: I am a small business owner that had to relocate from crowth, I was under the impression that HI included everything LI did and then some. I have already signed a 3 year lease and installed a fence. My business hours would be from 8:00am to 5:00 pm, and I would not be making any noise  
 (Continue on additional sheets as needed) Please take this application into consideration

**REQUIREMENTS FOR FILING  
 AN APPLICATION FOR TEXT AMENDMENT(S)  
 CITY OF CARTERSVILLE, GA**

Completed applications must be submitted to the City of Cartersville Planning & Development Department, located at 10 N. Public Square, 2<sup>nd</sup> Floor. Cartersville, GA 30120.

**Requirements**

1. **Completed Application:** Include all signatures. Complete items 1, 2 and 3.
2. **Filing Fee:** A non-refundable filing fee of \$400.00 must accompany the completed application.
3. **Public Notice Fee (Optional):** The applicant may choose to have city staff prepare and manage the public notification process outlined in **Requirement 4** below. If this option is requested, there is an additional, non-refundable fee of \$30.00 which covers the cost of the newspaper ad.
4. **Public Notification:** The applicant is responsible for the following **public notification** process unless the applicant has requested that staff manage this process as outlined in **item 4** above:
  - a. Not less than fifteen (15) days and not more than forty-five (45) days prior to the scheduled date of the public hearing being the final action by the City Council and not less than ten (10) days prior to the Planning Commission meeting, a **notice of public hearing** shall be published in the legal notice section of the Daily Tribune newspaper within the City of Cartersville. Such notice shall state the application file number, and shall contain the location of the property, its area, owner, current zoning classification, and the proposed zoning classification. Such notice shall include both the Planning Commission and the City Council meeting dates. (See attached Notice of Public Hearing).

10.1.1. *L-I district scope and intent.* Regulations in this section are the L-I district regulations. The L-I district is intended to provide locations and land areas for the development of industrial and business parks and uses which meet the needs of processing, manufacturing, fabricating, and warehousing, research, related office uses, and other uses as further described in section 3.1.20 of this chapter.

Light manufacturing establishments shall consist of any manufacturing establishment which does not use water in the manufacturing operation either for processing, cooling, or heating and which shall emit no smoke, noise, odor, dust, vibrations, or fumes beyond the walls of the building in which housed.

Manufacturing establishments which use limited water in the manufacturing operation either for processing, cooling, or heating; or which emit smoke, noise, odor, dust, vibrations, or fumes beyond the walls of the building in which housed shall not be allowed, except with approval of a special use in accordance with standards further described in section 16.4.9.

10.1.2. *Use regulations.* Within the L-I district, land and structures shall be used in accordance with standards herein. Any use not specifically designated as allowed shall not be permitted.

A. *Permitted uses.* Structures and land may be used for only the following purposes:

- Adult entertainment establishments (SU).\*
- Amateur radio transmitter.
- • Automotive storage yards and wrecker service.
- Aviation airports.
- Bus stations.
- Brewery (SU if accessory tasting room is included).\*
- Brewpub.
- Cheerleading/gymnastics facilities and indoor athletic training facilities.
- Clinic or hospital, animal.
- Clubs or lodges (noncommercial) (SU).\*
- Construction contractors: general contractors, heavy equipment contractors, and special trade contractors (including, but not limited to, construction subcontractors, engineers, architects, and land surveyors).
- Distillery (SU if accessory tasting room is included).\*
- Distribution.
- Indoor firing range.
- Indoor recreation facilities.

- Manufacturing.
- Microbreweries (SU).\*
- Offices.
- Outdoor golf driving ranges.
- Parking lots.
- Processing.
- Public utility facilities.
- Radio, television, or other communication towers.
- Religious institutions (SU).\*
- Repair garage, automotive (no outdoor storage of inoperable and/or dismantled vehicles).
- Repair garage, heavy equipment (no outdoor storage of inoperable and/or dismantled trucks and equipment).
- Research facilities.
- Schools, private (SU).\*
- Tattoo/body piercing parlors (SU).\*
- Taxi stands.
- Truck terminals.
- Warehousing.
- Wholesale trade and distribution.

\* Special use approval required.

B. *Accessory uses.* Structures and land may be used for uses customarily incidental to any permitted use.

#### 10.1.3. *Development standards.*

- A. *Height regulations.* Buildings shall not exceed a height of forty-five (45) feet or three and one-half (3½) stories, whichever is higher.
- B. *Front yard setback:* Twenty (20) feet.
- C. *Side yard setback:* Fifteen (15) feet.
- D. *Rear yard setback:* Twenty (20) feet.
- E. *Minimum lot area:* None.
- F. *Minimum lot frontage:* One hundred ten (110) feet adjoining a street.
- G. *Minimum lot width at the building line:* One hundred (100) feet.
- H. *Rail access.* Railroad spurs and service rails in industrial parks shall be permitted only within the side and rear yards.

I. *[Front facade.]* The front facade of metal buildings constructed or placed in the L-I district and all portions of the building that face public road right-of-way, shall be finished with brick, stone, or hard-coat stucco.

J. *Minimum buffer requirements.* In addition to required setbacks, a minimum thirty-five-foot wide buffer, ten (10) feet of which can be within required setback, and a fifteen-foot wide buffer adjacent to all other districts other than residential, L-I and H-I, shall be required along all property lines which abut a residential district or use to provide a visual screen in accordance with section 4.17 of this chapter.

K. *Accessory structure requirements.* See section 4.9 of this chapter.

10.1.4. *Other regulations.* The headings below contain additional, but not necessarily all provisions applicable to the L-I district.

- City of Cartersville Landscaping Ordinance.
- City of Cartersville Sign Ordinance.

(Ord. No. 01-13, § 12, 1-3-13; Ord. No. 29-13, § 1, 12-5-13; Ord. No. 09-16, § 1, 4-7-16; Ord. No. 09-16(Corrected), § 1, 4-7-16; Ord. No. 02-18, § 6, 1-18-18; Ord. No. 34A-18, § 6, 12-6-18)

Sec. 10.2. - H-I Heavy industrial district.

10.2.1. *H-I district scope and intent.* Regulations in this section are the H-I district regulations. The H-I district is intended to provide locations for a full range of manufacturing, processing, terminal and warehousing uses, salvage yards, closely related activities, and other uses as further described in section 3.1.21 of this chapter.

10.2.2. *Use regulations.* Within the H-I district, land and structures shall be used in accordance with standards herein. Any use not specifically designated as allowed shall not be permitted.

A. *Permitted uses.* Structures and land may be used for only the following purposes:

- Amateur radio transmitter.
- Aviation airports.
- Brewery (SU if accessory tasting room is included).\*
- Brewpub.
- Bus stations.
- Cheerleading/gymnastics facilities and indoor athletic training facilities (SU).\*
- Clinic or hospital, animal.
- Construction contractors: general contractors, heavy equipment contractors, and special trade contractors (including, but not limited to, construction subcontractors, engineers, architects, and land surveyors).
- Distillery (SU if accessory tasting room is included).\*

- Distribution.
- Indoor recreation facilities (SU).\*
- Manufacturing, processing, warehousing, distribution, and research facilities.
- Microbreweries (SU).\*
- Offices.
- Parking lots.
- Public utilities facilities.
- Radio, television, or other communication towers.
- Research facilities.
- Salvage yards (SU).\*
- Trash transfer stations (SU).\*
- Truck terminals.
- Wholesale trade and distribution.

[\* Special use approval required.]

- B. *Accessory uses.* Structures and land may be used for uses customarily incidental to any permitted use.

### 10.2.3. *Development standards.*

- A. *Height regulations.* No structure shall exceed fifty (50) feet in height.
- B. *Front yard setback:* Twenty (20) feet.
- C. *Side yard setback:* Fifteen (15) feet.
- D. *Rear yard setback:* Twenty (20) feet.
- E. *Minimum lot area:* None.
- F. *Minimum lot frontage:* One hundred seventy-five (175) feet adjoining a street.
- G. *Minimum lot width at the building line:* One hundred (100) feet.
- H. *Minimum buffer requirements.* In addition to required setbacks (except where abutting a railroad right of way) there shall be a fifty-foot wide buffer along all property lines which abut a residential district or use and a fifteen-foot wide buffer shall be required along all property lines abutting a nonresidential district other than the H-I district. Said buffers shall provide a visual screen in accordance with section 4.17 of this chapter. (Salvage yards see section 10.2.3.K. of this chapter.)
- I. *Accessory structure requirements.* See section 4.9 of this chapter.
- J. *Other required standards.*

1.



No use shall be allowed that exceeds state and federal guidelines for allowable emissions and discharges of effluents into the air, water and soil.

2. No use shall be allowed that creates unabated noise creating a nuisance as defined under Georgia law.

10.2.4. *Other regulations.* The headings below contain additional, but not necessarily all provisions applicable to uses allowed in the H-I district.

- City of Cartersville Landscaping Ordinance.
- City of Cartersville Sign Ordinance.

(Ord. No. 01-13, § 13, 1-3-13; Ord. No. 02-18, § 7, 1-18-18; Ord. No. 34A-18, § 7, 12-6-18; Ord. No. 05-21, § 1, 1-7-21)