



CITY OF BELLE ISLE, FL
REDISTRICTING COMMITTEE MEETING
Held in City Hall Chambers 1600 Nela Avenue

Wednesday, October 06, 2021 * 6:00 PM

AGENDA

Redistricting Committee Members

David Evertsen, Chairman | Emily DeLozier, Vice-Chair | Brandon Shaw | Charlotte Brown | Carolyn Holihan | Jackie Hoevenaar | Alexa Dowlen | Meg Sharf

Welcome to the City of Belle Isle Redistricting Committee meeting. Agendas and all backup material supporting each agenda item are available in the City Clerk's office or on the city's website at cityofbelleislefl.org.

1. **Call to Order and Confirmation of Quorum**
2. **Citizen Comments**
3. **Approval of Minutes**
 - a. Approval of the September 9, 2021 meeting minutes
4. **Agenda Items**
 - a. Discuss the final results of district counts and boundaries
5. **Next Meeting Date and Agenda**
6. **Adjournment**

City of Belle Isle, FL
Redistricting Committee
Wednesday, September 8, 2021 * 6:00 pm

MINUTES

Present

Brandon Shaw
Carolyn Holihan
Charlotte Brown
Emily DeLozier
David Evertsen
Jackie Hoevanaar
Meg Scharf
Alexa Dowlin

Also present were City Manager Bob Francis and Assistant City Clerk Heidi Peacock.

1. Call to Order and Confirmation of Quorum

Redistricting Committee Vice President Emily DeLozier opened the meeting at 6:00 pm. A quorum was confirmed.

2. Consent Items

City Manager Bob Francis introduced Carolyn Holihan as the newest member of the Redistricting Committee responsible for District 4. Carolyn was selected to replace Randy Holihan who resigned when he was appointed to the City Council.

David Evertsen volunteered to be the new President of the Redistricting Committee. Brandon Shaw moved to approve the nomination. Alexa Dowlin seconded the motion, which was passed unanimously.

The committee discussed editing the minutes from the previous meeting to reflect the correct date of August 11, 2021 and to include Alexa Dowlin. The motion passed unanimously.

3. New Business

The committee discussed the results of the district counts: Each member stated what the residential counts were for their appointed districts.

District 1 - 364

District 2 - 366

District 3 - 366

District 4 - 631

District 5 - 360

District 6 - 389

District 7 - 347

These counts were consistent with the counts that Mrs. DeLozier did while using the Orange County Property Appraiser website. Based on these counts, the Committee determined that the districts needed to be revised to get the numbers in each District as close to equal as possible. The Committee redrew the District boundaries. Once completed, a map was marked up to define the boundaries of each district. The Committee will again verify numbers for the next Committee meeting. If those numbers do not change, then the new District boundaries will be attached to an ordinance for the Council to adopt.

The new residential counts for each appointed district were the following.

District 1 - 386

District 2 - 399

District 3 - 396

District 4 - 403

District 5 - 360

District 6 - 399

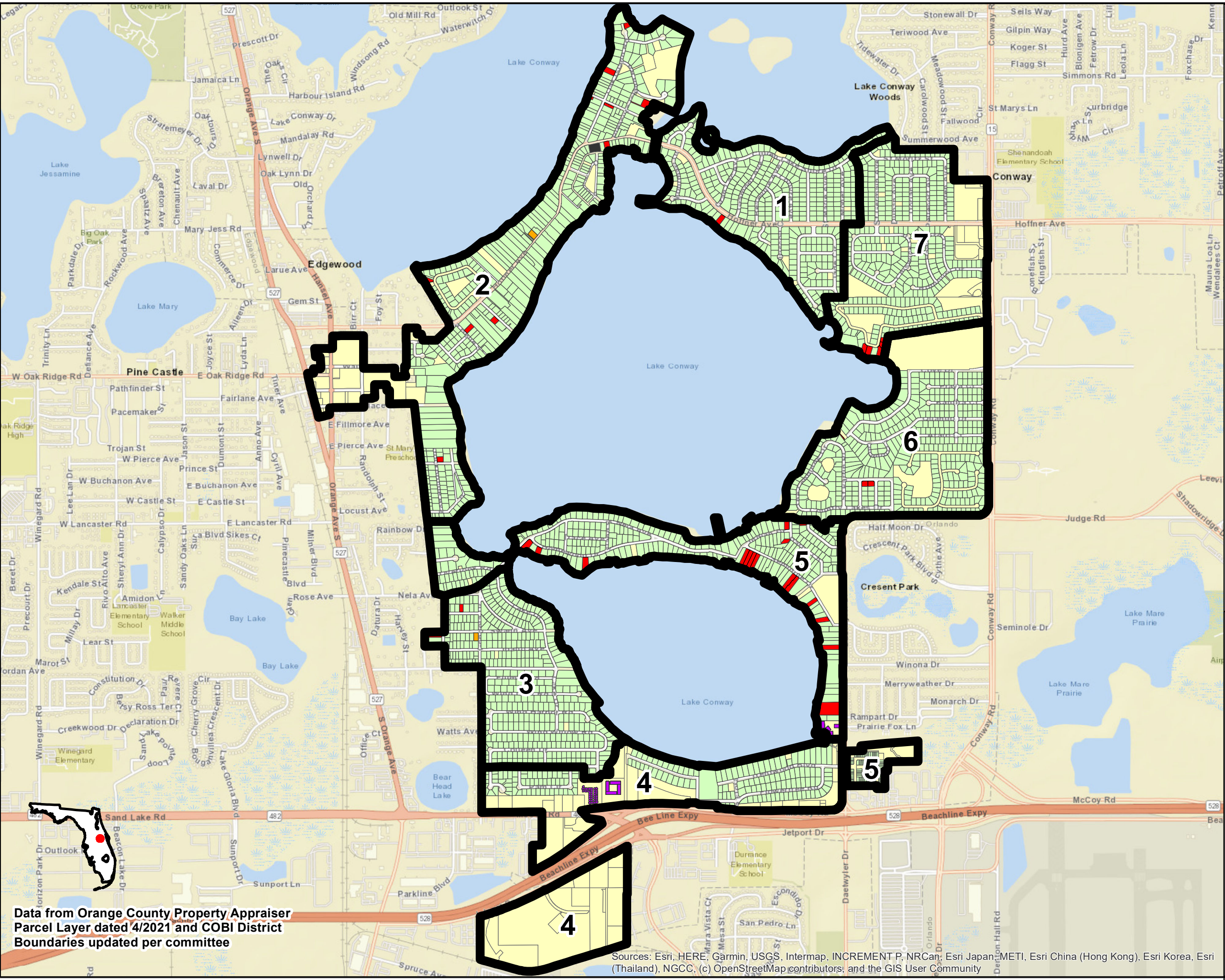
District 7 - 405

4. Next Meeting Date








The Committee scheduled the next meeting date to be October 6, 2021 at 6:00 PM in City Hall.

5. Adjournment

Adjournment: The Chairman called for a motion to adjourn. The motion was unanimously approved and the meeting adjourned at 8:00 PM.



Legend

-  COBI District Bounds_polygon
-  <all other values> (186)
- PARUSEDESC**
-  CONDOMINIA (256)
-  MULTI-FAMILY - 10 UNITS OR MORE (1)
-  MULTI-FAMILY - LESS THAN 10 UNITS (2)
-  SINGLE FAMILY (2,545)
-  VACANT RESIDENTIAL (39)

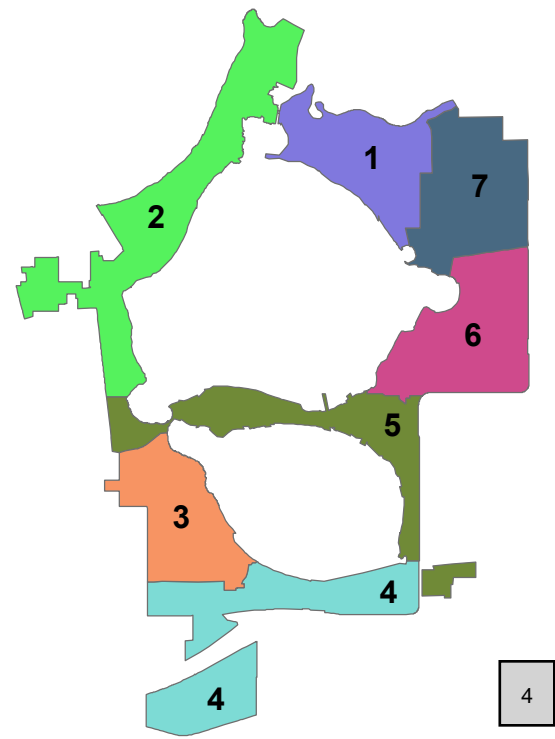
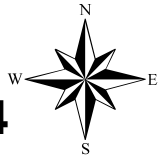


1:19900

Belle Isle

Parcel / Districts

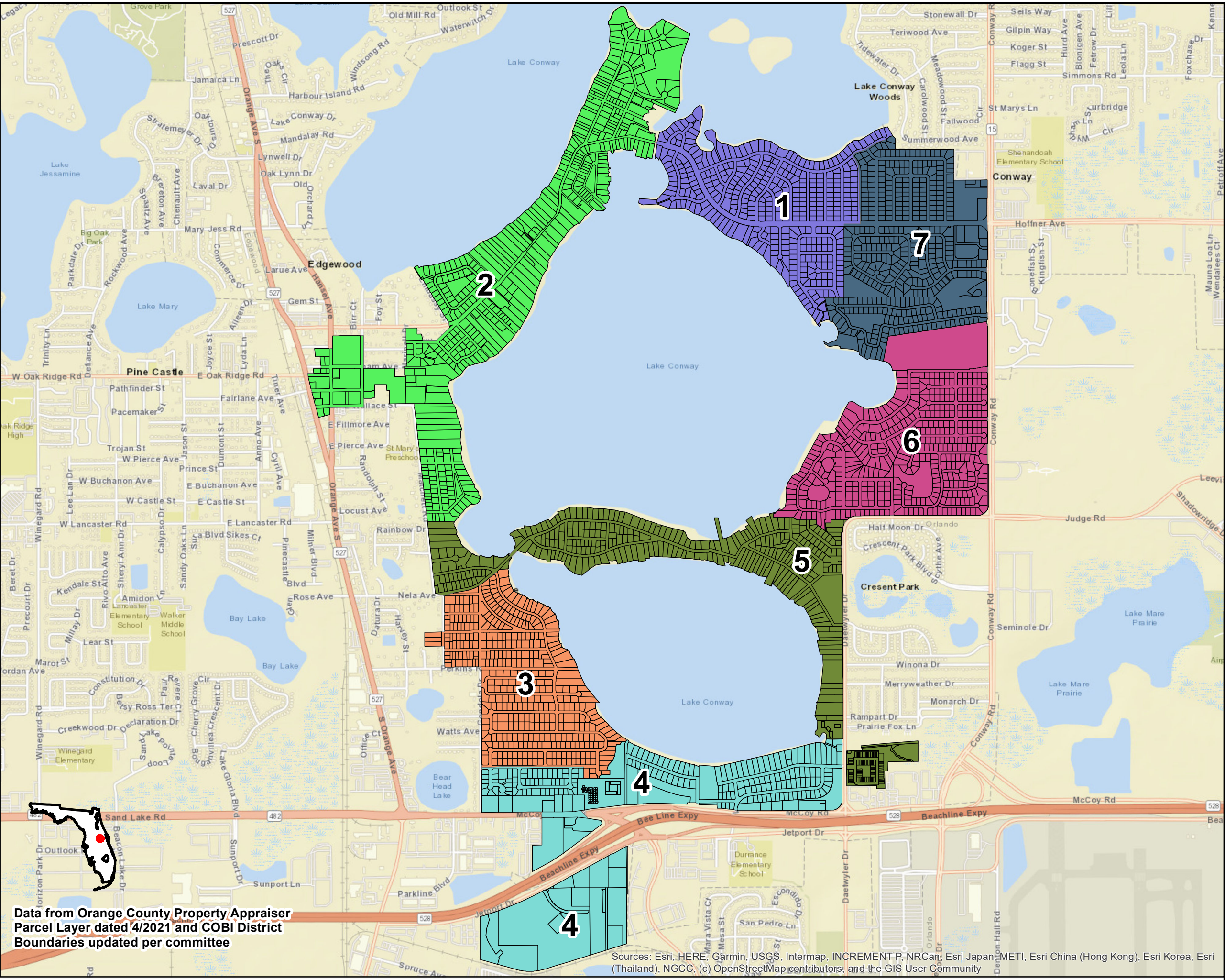
Updated: 20211004



Data from Orange County Property Appraiser
 Parcel Layer dated 4/2021 and COBI District
 Boundaries updated per committee

Sources: Esri, HERE, Garmin, USGS, Intermap, INCREMENT P, NRCan, Esri Japan, METI, Esri China (Hong Kong), Esri Korea, Esri (Thailand), NGCC, (c) OpenStreetMap contributors, and the GIS User Community

Item a.



Legend

parcels_spring_2021_district
parcels_spring_2021_district

2021-08-19 COBI District Bounds

dist_id

- 1
- 2
- 3
- 4
- 5
- 6
- 7

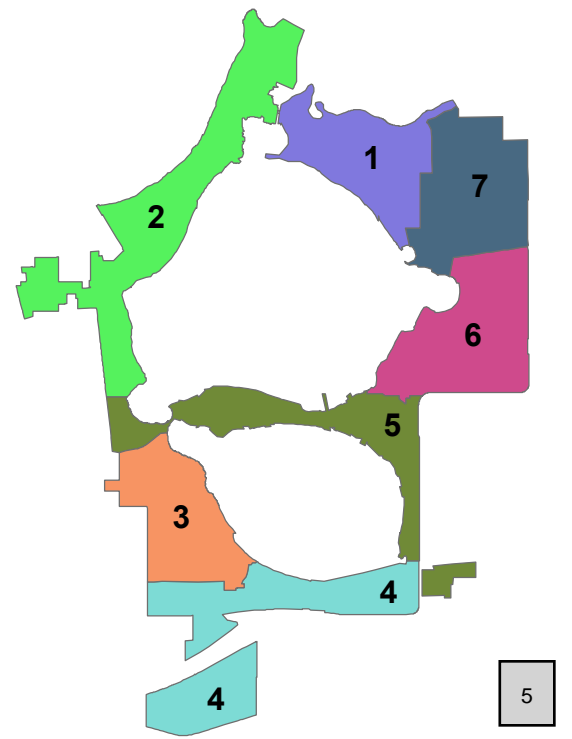
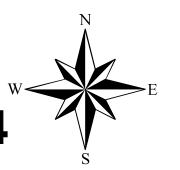


1:19900

Belle Isle

Parcel / Districts

Updated: 20211004



Data from Orange County Property Appraiser
Parcel Layer dated 4/2021 and COBI District
Boundaries updated per committee

Sources: Esri, HERE, Garmin, USGS, Intermap, INCREMENT P, NRCan, Esri Japan, METI, Esri China (Hong Kong), Esri Korea, Esri (Thailand), NGCC, (c) OpenStreetMap contributors, and the GIS User Community