



AGENDA

Chair | Tracy Delesandri

Vice Chair | Cheryl Scarborough

Members | Pattie Cooper, Suzanne Dellinger, Andrea Demopulos, Brandei Goolsby, Jordana Harwell

NOTICE IS HEREBY GIVEN PURSUANT TO V.T.C.A., GOVERNMENT CODE, CHAPTER 551, THAT THE KEEP ANGLETON BEAUTIFUL COMMISSION FOR CITY OF ANGLETON WILL CONDUCT A MEETING, OPEN TO THE PUBLIC, ON MONDAY, APRIL 26, 2021, AT 5:30 P.M., AT THE CITY OF ANGLETON COUNCIL CHAMBERS LOCATED AT 120 S. CHENANGO STREET ANGLETON, TEXAS 77515.

In accordance with an Order of the Office of the Governor issued March 16, 2020, this meeting scheduled is in person and open to the public at The City of Angleton Council Chambers located at 120 S. Chenango Street Angleton, Texas 77515. In order to advance the public health goal of limiting face-to-face meetings (also called "social distancing") to slow the spread of the Coronavirus (COVID-19), seating will be limited to allow for 6 feet of separation.

This meeting will also be live-streamed:

City's website at <https://angleton.tx.us/445/Meeting-Videos>

Facebook at <https://www.facebook.com/cityofangleton/>

DECLARATION OF A QUORUM AND CALL TO ORDER

REGULAR AGENDA

- [1.](#) Minutes from Regular Called meeting on January 25, 2021.
- [2.](#) Presentation of Code Enforcement performance stats for the second quarter.
- [3.](#) Presentation on Gateway Master Plan concepts.
- [4.](#) Discussion and possible action on Loop 274 median landscape plan for the Green Ribbon Project.
- [5.](#) Discussion on litter prevention, beautification, and solid waste management updates.

ADJOURNMENT

CERTIFICATION

I, Megan Mainer, Executive Director, do hereby certify that this Notice of a Meeting was posted on the City Hall bulletin board, a place convenient and readily accessible to the general public at all times and to the City's website, www.angleton.tx.us, in compliance with Chapter 551, Texas Government Code. The said Notice was posted on the following date and time: Friday, April 23, 2021 by 5:30 p.m. and remained so posted continuously for at least 72 hours proceeding the scheduled time of said meeting.

/S/ Megan Mainer
Megan Mainer
Executive Director

In compliance with the Americans with Disabilities Act, the City of Angleton will provide reasonable accommodations for persons attending City Council meetings. The facility is wheelchair accessible and accessible parking spaces are available. Please contact the City Secretary at 979-849-4364, extension 2115 or email faguilar@angleton.tx.us.



AGENDA ITEM SUMMARY FORM

MEETING DATE: 4/26/2021
PREPARED BY: Megan Mainer
AGENDA CONTENT: Minutes from Regular Called meeting on January 25, 2021.
AGENDA ITEM SECTION: Regular Agenda

BUDGETED AMOUNT: NA **FUNDS REQUESTED:** NA

FUND: NA

EXECUTIVE SUMMARY:

Minutes from Regular Called meeting on January 25, 2021.

RECOMMENDATION:

Staff recommends the Keep Angleton Beautiful Commission approve the minutes from Regular Called meeting on January 25, 2021.



CITY OF ANGLETON
 KEEP ANGLETON BEAUTIFUL COMMISSION
 120 S. CHENANGO STREET, ANGLETON, TEXAS 77515
 MONDAY, JANUARY 25, 2021 AT 5:30 PM

MINUTES

Council Liaison | Mikey Svoboda
Chairman | Tracy Delesandri
Vice-Chairman | Cheryl Scarborough
Executive Director | Megan Mainer
Commission Members

Pattie Cooper | Suzanne Dellinger | Andrea Demopulos | Brandei Goolsby | Jordana Harwell

NOTICE IS HEREBY GIVEN PURSUANT TO V.T.C.A., GOVERNMENT CODE, CHAPTER 551, THAT THE KEEP ANGLETON BEAUTIFUL COMMISSION FOR CITY OF ANGLETON WILL CONDUCT A MEETING, OPEN TO THE PUBLIC, ON MONDAY, JANUARY 25, 2021, AT 5:30 P.M., AT THE CITY OF ANGLETON COUNCIL CHAMBERS LOCATED AT 120 S. CHENANGO STREET ANGLETON, TEXAS 77515.

In accordance with an Order of the Office of the Governor issued March 16, 2020, this meeting scheduled is in person and open to the public at The City of Angleton Council Chambers located at 120 S. Chenango Street Angleton, Texas 77515. In order to advance the public health goal of limiting face-to-face meetings (also called "social distancing") to slow the spread of the Coronavirus (COVID-19), seating will be limited to 50% Fire Code capacity or 24 people to allow for 6 feet of separation.

Citizens who wish to attend the Meeting in person must abide by the following requirements:

- Do not enter the building if you are having symptoms. Go home.
- Maintain a minimum distance of 6 feet from other citizens.
- Families or persons traveling together may sit together but maintain social distancing from others.

The City will be using a telephone/video conferencing tool called ZOOM to make the meeting available to the public. You have several options to participate:

1. Click the link to join the webinar: <https://zoom.us/j/321262155> Meeting ID: 321-262-155
2. Phone in at 888 475 4499 or 877 853 5257 and enter Meeting ID: 321-262-155
3. Download the ZOOM app to your phone and enter Meeting ID: 321-262-155

This meeting will also be live-streamed on Facebook Live at <https://www.facebook.com/cityofangleton/>.

The public will be permitted to offer public comments on each agenda item by emailing the City Secretary at citysecretary@angleton.tx.us by Friday at 5:00 p.m., prior to the meeting. The request must include the meeting title, speaker's name, address, and the agenda item number.

DECLARATION OF A QUORUM

CALL TO ORDER

Motion made by Chair Delesandri, to call the Keep Angleton Beautiful January, 25th Meeting at 5:30 pm.

NEW BUSINESS

1. Approve the minutes of regular called Keep Angleton Beautiful Commission meeting on October 26, 2020.

Motion made by Demopulos-Coats, to approve the minutes of regularly called Keep Angleton Beautiful Commission meeting on October 26, 2020. Seconded by Cooper. Voting Yea: Chair Delesandri, Demopulos-Coats, Goolsby, Cooper, Dellinger

PRESENT

**Chair Tracy Delesandri
Andrea Demopulos-Coats
Brandei Goolsby
Pattie Cooper
Suzanne Dellinger**

ABSENT

**Vice-Chair Cheryl Scarborough
Jordana Harwell**

2. Discussion on Keep Angleton Beautiful project updates.

Staff provided information on pending projects, including iNaturalist, KAB Memberships, heavy-duty trash bags, TxDOT box wraps, Spring and Fall clean-ups, recycling in parks, and KAB workdays.

3. Discussion and possible action on KAB strategic planning survey results and annual objectives.

Staff provided background on the community survey, how objectives were developed, and the additional items not included in last year's plans.

Motion made by Goolsby, Seconded by Dellinger.

Voting Yea: Chair Delesandri, Demopulos-Coats, Goolsby, Cooper, Dellinger

PRESENT

Chair Tracy Delesandri
 Andrea Demopulos-Coats
 Brandei Goolsby
 Pattie Cooper
 Suzanne Dellinger

ABSENT

Vice Chair Cheryl Scarborough
 Jordana Harwell

LITTER PREVENTION

4. Discussion and on code enforcement updates.

Lindsay Koskniemi, Assistant Development Services Director, provided an update on junk vehicles and substandard building enforcements with a presentation, including December junk vehicle stats and the new Substandard Building Initiative for 2021.

BEAUTIFICATION

5. Discussion and possible on the Green Ribbon Project plant list and proposed tree planting project.

Staff provided information on the Green Ribbon Project plan and plant list, the plant list is directly from lakeside park plans to keep a standard throughout Angleton and keeping native plants in all future plans for environmental awareness, maintenance for the parks department, and standardization that will lead into gateway planning.

Motion made by Dellinger, to approve the proposed plant list and tree planting plan. Seconded by Demopulos-Coats. Voting Yea: Chair Delesandri, Demopulos-Coats, Goolsby, Cooper, Dellinger

PRESENT

Chair Tracy Delesandri
 Andrea Demopulos-Coats
 Brandei Goolsby
 Pattie Cooper
 Suzanne Dellinger

ABSENT

Vice-Chair Cheryl Scarborough
 Jordana Harwell

SOLID WASTE MANAGEMENT**ADJOURNMENT**

CERTIFICATION

I, Megan Mainer, Executive Director, do hereby certify that this Notice of a Meeting was posted on the City Hall bulletin board, a place convenient and readily accessible to the general public at all times and to the City's website, www.angleton.tx.us, in compliance with Chapter 551, Texas Government Code. The said Notice was posted on the following date and time: Friday, January 22, 2021, by 5:30 p.m. and remained so posted continuously for at least 72 hours proceeding the scheduled time of the said meeting.

/S/ Megan Mainer
Megan Mainer
Executive Director

In compliance with the Americans with Disabilities Act, the City of Angleton will provide reasonable accommodations for persons attending City meetings. The facility is wheelchair accessible and accessible parking spaces are available. Please contact the City Secretary at 979-849-4364, extension 2115 or email faguilar@angleton.tx.us.



AGENDA ITEM SUMMARY FORM

MEETING DATE: 4/26/2021

PREPARED BY: Lindsay Koskiniemi, Assistant Director of Development Services

AGENDA CONTENT: Presentation of Code Enforcement performance stats for the second quarter.

AGENDA ITEM SECTION: Regular Agenda

BUDGETED AMOUNT: N/A

FUNDS REQUESTED: N/A

FUND: N/A

EXECUTIVE SUMMARY:

The Development Services Department is tasked with city planning, permitting and inspections, code enforcement, and health inspections. In January 2021, the DS Department hired one new code enforcement officer and promoted another staff member to a code enforcement officer position. Code enforcement personnel have worked diligently to address issues that are not in conformance with the City's code.

In January 2021, staff began a city-wide initiative to identify substandard residential structures and work with property owners to remediate structure and demolish those deemed unfit for human habitation. Thirty (30) structures were identified, and since contacting property owners, 8 demolition permits have been issued, and 9 demolitions have been completed.

Staff has compiled statistics for routine code enforcement issues that, if neglected would constitute a nuisance to the public and include: Junk Vehicles, Tall Grass, and Other Nuisances (includes substandard buildings and outside storage not permitted). Additionally, demolitions completed, and demolitions permits issued are included for the Board's review and reference.

Now that it is springtime, the department anticipates receiving an increase in tall grass complaints.

RECOMMENDATION:

This report was prepared for information, and no action is needed.

CITY OF ANGLETON CODE ENFORCEMENT STATS JANUARY 1, 2021 - MARCH 31, 2021 (Q2)			
VIOLATION	QTY	STAFF ACTION	REMEDIED?
JUNK VEHICLE	8	LETTERS SENT TO PROPERTY OWNERS	5/8 RESOLVED
TALL GRASS	2	LETTERS SENT TO PROPERTY OWNERS	2/2 RESOLVED
OTHER NUISANCES (SUBSTANDARD BUILDING, OUTSIDE STORAGE)	33	LETTERS SENT TO PROPERTY OWNERS	11 RESOLVED / 20 IN PROGRESS / 2 SUBMITTED
OTHER			
DEMOLITION PERMITS ISSUED	8	CERTIFIED LETTERS SENT, STAFF COMMUNICATION WITH PROPERTY OWNERS	NA
DEMOLITIONS COMPLETED	9	VOLUNTARY DEMOLITIONS INITIATED BY PROPERT OWNERS	8/30 IDENTIFIED SUBSTANDARDS RESIDENTIAL STRUCTURES DEMO'D



AGENDA ITEM SUMMARY FORM

MEETING DATE: 4/27/2021

PREPARED BY: Megan Mainer

AGENDA CONTENT: Presentation on Gateway Master Plan concepts.

AGENDA ITEM SECTION: Regular Agenda

BUDGETED AMOUNT: 45,000 **FUNDS REQUESTED:** NA

FUND: KAB Fund Balance

EXECUTIVE SUMMARY:

In 2019, the Keep Angleton Beautiful Commission (KAB) budgeted for a Gateway Master Plan to help guide motorists into the community through entrance signs and landscaping. Since the City's Corporate ID package has been finalized, the KAB Commission is working towards finalizing this project. Clark Condon was the selected firm for this project. Clark Condon has developed several sign families based on information collected in 2019 that will be presented to the Keep Angleton Beautiful Commission and stakeholders for input and revisions.

RECOMMENDATION:

No action is required.



THE HEART OF BRAZORIA COUNTY
ANGLETON
 GATEWAYS & IDENTITY












minor design

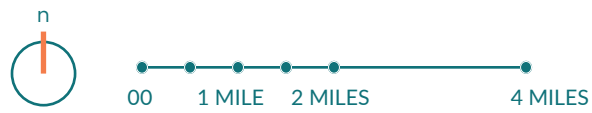
CLARK CONDON



GATEWAYS | IDENTITY

LEGEND

-  CITY OF ANGLETON BOUNDARY
-  MAJOR THOROUGHFARE
-  COLLECTOR ROAD
-  CREEK
-  RAILROAD
-  HISTORIC DISTRICT
-  1 LARGE HEART MONUMENT
-  2 HEART GATEWAY MONUMENT
-  3 HEART INFORMATION MONUMENT















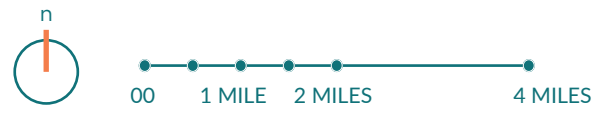


- LEGEND**
- CITY OF ANGLETON BOUNDARY
 - MAJOR THOROUGHFARE
 - COLLECTOR ROAD
 - CREEK
 - RAILROAD
 - HISTORIC DISTRICT
 - HEART GATEWAY MONUMENT - SH 288 & SH 35
 - HEART GATEWAY MONUMENT - SH 288 & SH 35
 - BANNER GRAPHICS - SH 35 & LOOP 274
 - BANNER GRAPHICS - SH 35 & LOOP 274
 - HEART GATEWAY MONUMENT - FM 523 & N. VELASCO ST.
 - HEART GATEWAY MONUMENT - FM 523 & N. VELASCO ST.
 - LARGE HEART MONUMENT - N. FRONT ST. & W. MAGNOLIA ST.
 - INFORMATION HEART MONUMENT - LOOP 274 & WILKINS ST.
 - GRAPHIC MONUMENTATION - BRAZORIA COUNTY COURTHOUSE
- SCALE: NTS



LEGEND

-  CITY OF ANGLETON BOUNDARY
-  MAJOR THOROUGHFARE
-  COLLECTOR ROAD
-  CREEK
-  RAILROAD
-  HISTORIC DISTRICT IDENTITY
-  1 HEART GATEWAY MONUMENT - SH 288 & SH 35
-  2 HEART GATEWAY MONUMENT - FM 523 & N. VELASCO ST.
-  3 LARGE HEART MONUMENT - N. FRONT ST. & W. MAGNOLIA ST.
-  4 INFORMATION HEART MONUMENT - LOOP 274 & WILKINS ST.



LEGEND
























-  CITY OF ANGLETON BOUNDARY
-  MAJOR THOROUGHFARE
-  COLLECTOR ROAD
-  CREEK
-  RAILROAD
-  HISTORIC DISTRICT IDENTITY
-  PRIMARY MONUMENTATION
-  SECONDARY MONUMENTATION
-  TERTIARY MONUMENTATION
-  SUPPLEMENTARY MONUMENTATION

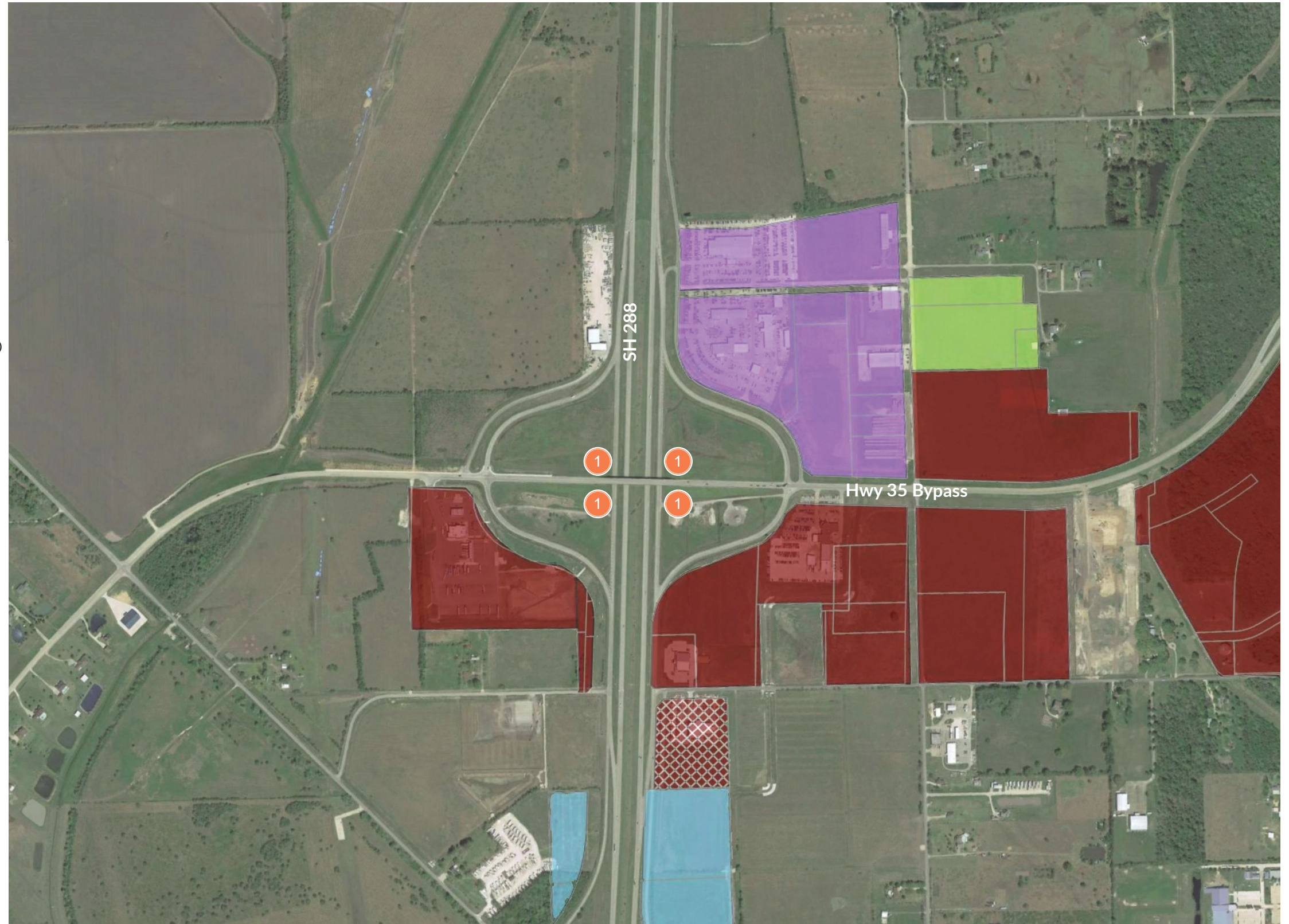


PRIMARY MONUMENTATION

SH 288 @ 523/HWY 35 BYPASS

LEGEND

- ① PRIMARY MONUMENTATION
-  City Limits
-  Special Use Permit (white crosshatch over underlying zoning designation)
-  AG - Agricultural
-  SFE-20 - Single Family Estate Residential-20 (minimum 20,000 square-foot lots)
-  SF-10 - Single Family Residential-10 (minimum 10,000 square-foot lots)
-  SF-7.2 - Single-Family Residential-7.2 (minimum 7,200 square-foot lots)
-  SF-6.3 - Single-Family Residential-6.3 (minimum 6,300 square-foot lots)
-  SF-5 - Single-Family Residential-5 (minimum 5,000 square-foot lots)
-  SF-PH - Single-Family Residential-Patio Home (zero-lot-line homes)
-  2F - Two-Family Residential (duplex homes)
-  SFA - Single-Family Attached (townhomes)
-  MFR-14 - Multi-Family Residential-14 (apartments-maximum 14 units/acre)
-  MFR-29 - Multi-Family Residential-29 (apartments-maximum 29 units/acre)
-  MFR-36 - Multi-Family Residential-36 (apartments-maximum 36 units/acre)
-  MH - Manufactured Home
-  C-N - Commercial-Neighborhood
-  C-MU - Commercial-Mixed-Use
-  C-G - Commercial-General
-  C-OR - Commercial/Office Retail
-  CBD - Central Business District
-  LI - Light Industrial
-  L2 - Heavy Industrial
-  PD - Planned Development

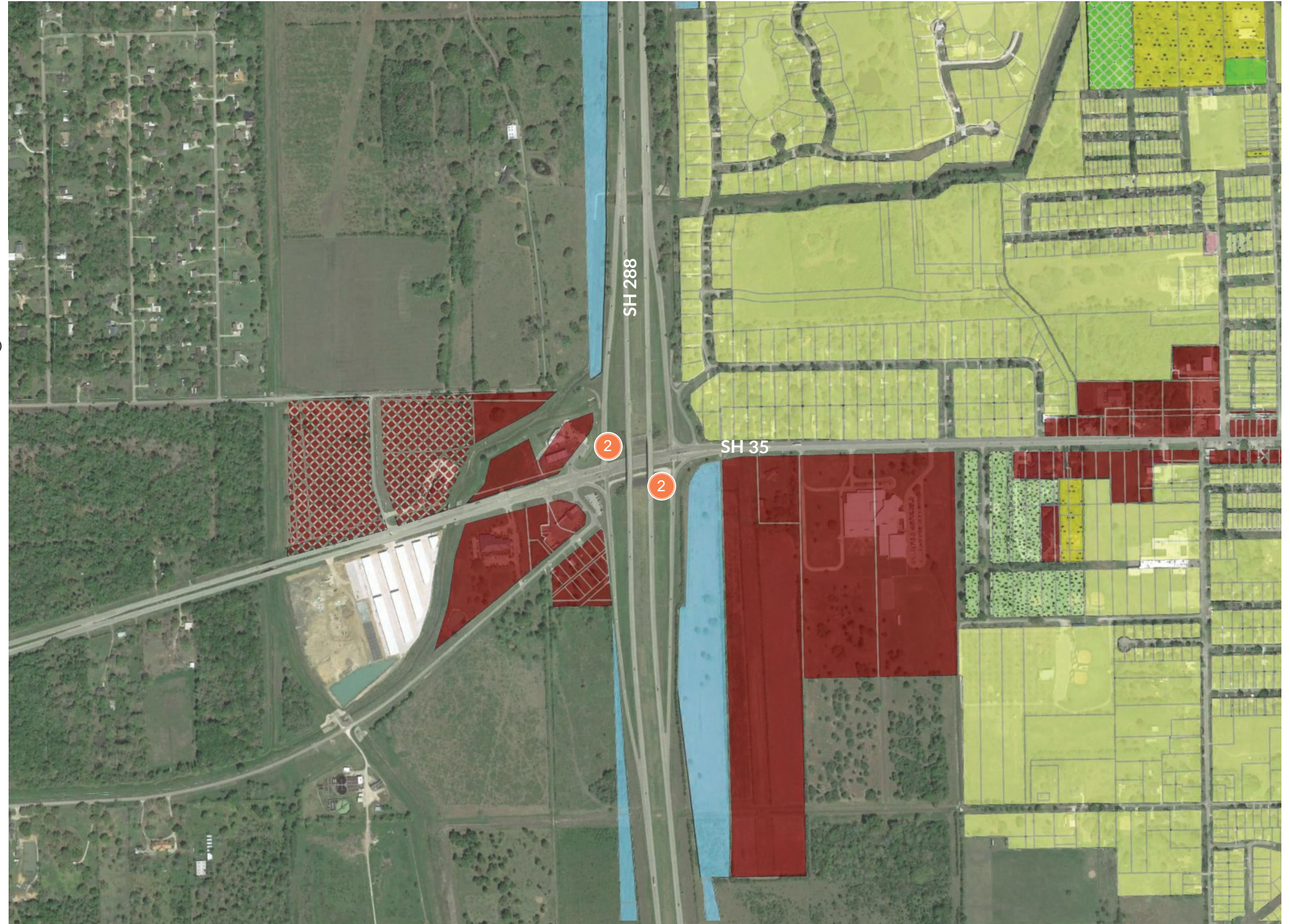


SECONDARY MONUMENTATION

SH 288 @ SH 35

LEGEND

- 2 SECONDARY MONUMENTATION
- City Limits
- 12 Special Use Permit (white crosshatch over underlying zoning designation)
- AG - Agricultural
- SFE-20 - Single Family Estate Residential-20 (minimum 20,000 square-foot lots)
- SF-10 - Single Family Residential-10 (minimum 10,000 square-foot lots)
- SF-7.2 - Single-Family Residential-7.2 (minimum 7,200 square-foot lots)
- SF-6.3 - Single-Family Residential-6.3 (minimum 6,300 square-foot lots)
- SF-5 - Single-Family Residential-5 (minimum 5,000 square-foot lots)
- SF-PH - Single-Family Residential-Patio Home (zero-lot-line homes)
- 2F - Two-Family Residential (duplex homes)
- SFA - Single-Family Attached (townhomes)
- MFR-14 - Multi-Family Residential-14 (apartments-maximum 14 units/acre)
- MFR-29 - Multi-Family Residential-29 (apartments-maximum 29 units/acre)
- MFR-36 - Multi-Family Residential-36 (apartments-maximum 36 units/acre)
- MH - Manufactured Home
- C-N - Commercial-Neighborhood
- C-MU - Commercial-Mixed-Use
- C-G - Commercial-General
- C-OR - Commercial/Office Retail
- CBD - Central Business District
- LI - Light Industrial
- L2 - Heavy Industrial
- PD - Planned Development



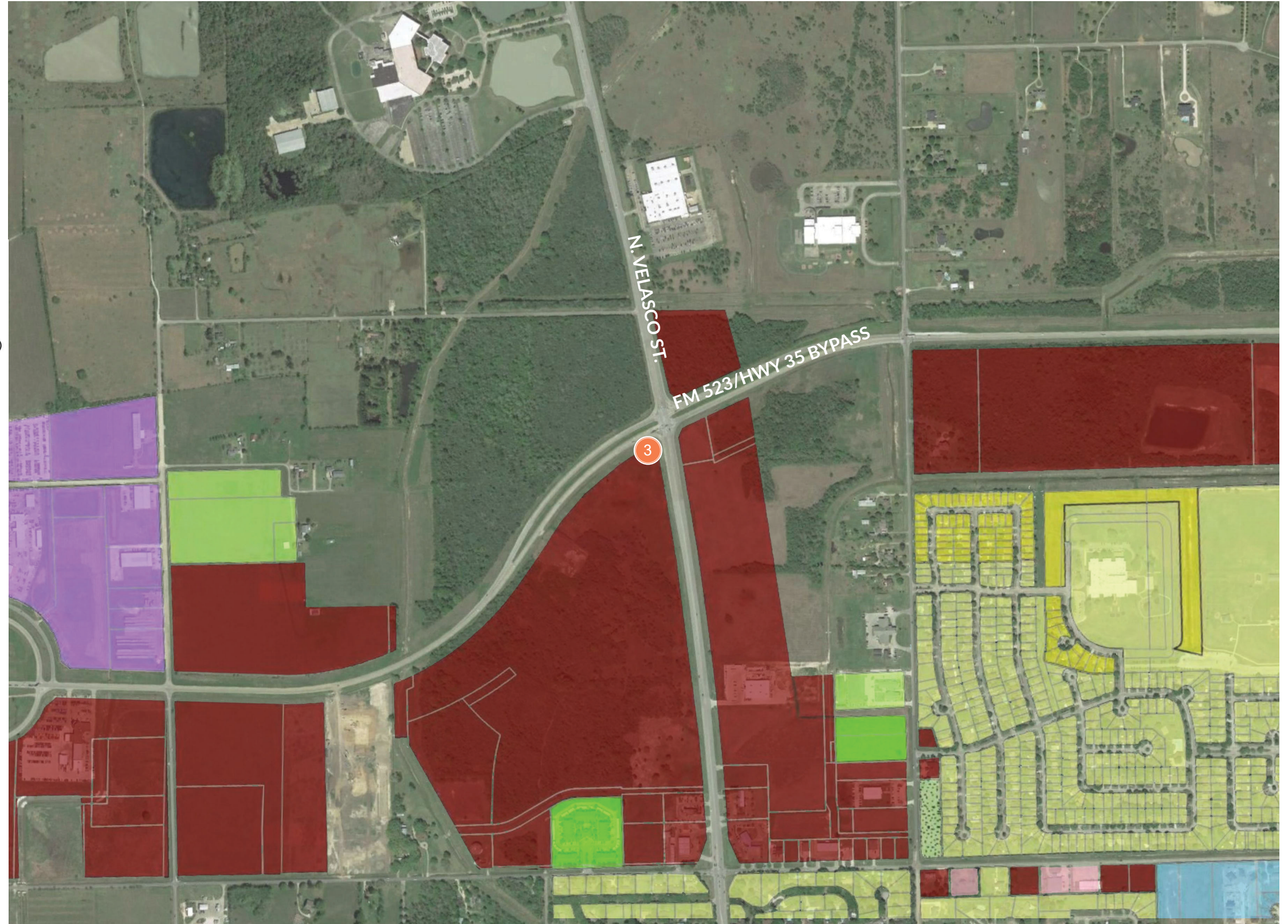
SCALE: NTS

TERTIARY MONUMENTATION

N. VELASCO ST. @ 523/HWY 35 BYPASS

LEGEND

- 3 TERTIARY MONUMENTATION
- City Limits
- Special Use Permit (white crosshatch over underlying zoning designation)
- AG - Agricultural
- SFE-20 - Single Family Estate Residential-20 (minimum 20,000 square-foot lots)
- SF-10 - Single Family Residential-10 (minimum 10,000 square-foot lots)
- SF-7.2 - Single-Family Residential-7.2 (minimum 7,200 square-foot lots)
- SF-6.3 - Single-Family Residential-6.3 (minimum 6,300 square-foot lots)
- SF-5 - Single-Family Residential-5 (minimum 5,000 square-foot lots)
- SF-PH - Single-Family Residential-Patio Home (zero-lot-line homes)
- 2F - Two-Family Residential (duplex homes)
- SFA - Single-Family Attached (townhomes)
- MFR-14 - Multi-Family Residential-14 (apartments-maximum 14 units/acre)
- MFR-29 - Multi-Family Residential-29 (apartments-maximum 29 units/acre)
- MFR-36 - Multi-Family Residential-36 (apartments-maximum 36 units/acre)
- MH - Manufactured Home
- C-N - Commercial-Neighborhood
- C-MU - Commercial-Mixed-Use
- C-G - Commercial-General
- C-OR - Commercial/Office Retail
- CBD - Central Business District
- LI - Light Industrial
- L2 - Heavy Industrial
- PD - Planned Development



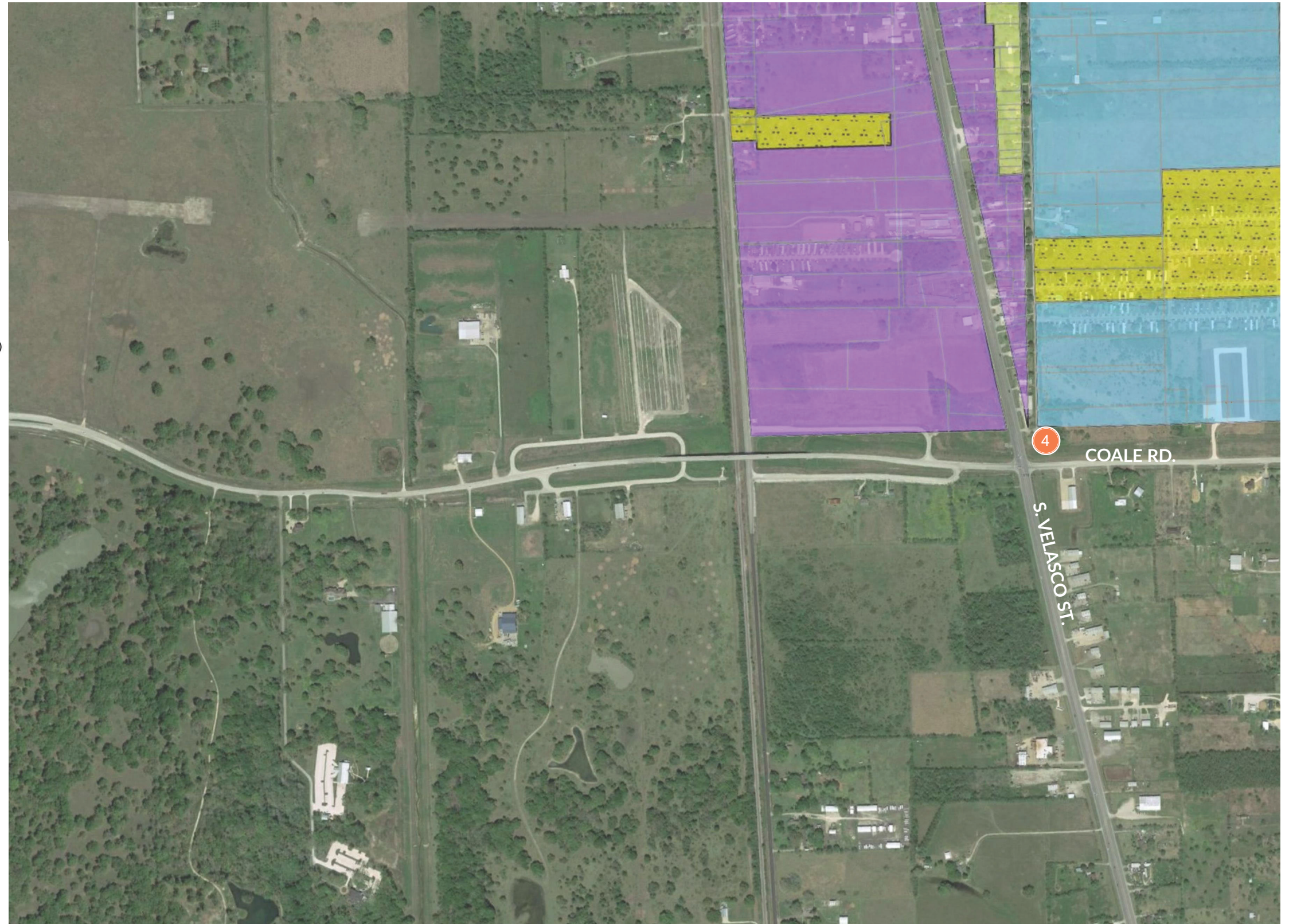
SCALE: NTS

SUPPLEMENTARY MONUMENTATION

S. VELASCO ST. @ COALE RD.

LEGEND


- 4 SUPPLEMENTARY MONUMENTATION
- City Limits
- 12 Special Use Permit (white crosshatch over underlying zoning designation)
- AG - Agricultural
- SFE-20 - Single Family Estate Residential-20 (minimum 20,000 square-foot lots)
- SF-10 - Single Family Residential-10 (minimum 10,000 square-foot lots)
- SF-7.2 - Single-Family Residential-7.2 (minimum 7,200 square-foot lots)
- SF-6.3 - Single-Family Residential-6.3 (minimum 6,300 square-foot lots)
- SF-5 - Single-Family Residential-5 (minimum 5,000 square-foot lots)
- SF-PH - Single-Family Residential-Patio Home (zero-lot-line homes)
- 2F - Two-Family Residential (duplex homes)
- SFA - Single-Family Attached (townhomes)
- MFR-14 - Multi-Family Residential-14 (apartments-maximum 14 units/acre)
- MFR-29 - Multi-Family Residential-29 (apartments-maximum 29 units/acre)
- MFR-36 - Multi-Family Residential-36 (apartments-maximum 36 units/acre)
- MH - Manufactured Home
- C-N - Commercial-Neighborhood
- C-MU - Commercial-Mixed-Use
- C-G - Commercial-General
- C-OR - Commercial/Office Retail
- CBD - Central Business District
- LI - Light Industrial
- L2 - Heavy Industrial
- PD - Planned Development







PRIMARY ENTRY MONUMENT



SECONDARY ENTRY MONUMENT


LOWER
KIRBY



DISTRICT SIGNAGE



CITY FACILITY SIGNAGE



PARK ENTRY SIGNAGE



City of Angleton Brand Standards

Official color palette



PMS
Purple 269C

CMYK
C=81, M=96, Y=26, K=13

RGB
R=82, G=45, B=109

HEX
HTML #512D6D



PMS
Cool Gray 9

CMYK
C=48, M=41, Y=41, K=16

RGB
R=125, G=124, B=124

HEX
HTML #75787B



*PMS
877C Metallic Silver

*PMS
Cool Gray 4

CMYK
C=24, M=17, Y=15, K=0

RGB
R=187, G=188, B=188

HEX
HTML #BBBCBC




BLACK

CMYK
0, 0, 0, 100

RGB
R=0, G=0, B=0

HEX
HTML #000000



WHITE

CMYK
0, 0, 0, 0

RGB
R=255, G=255, B=255

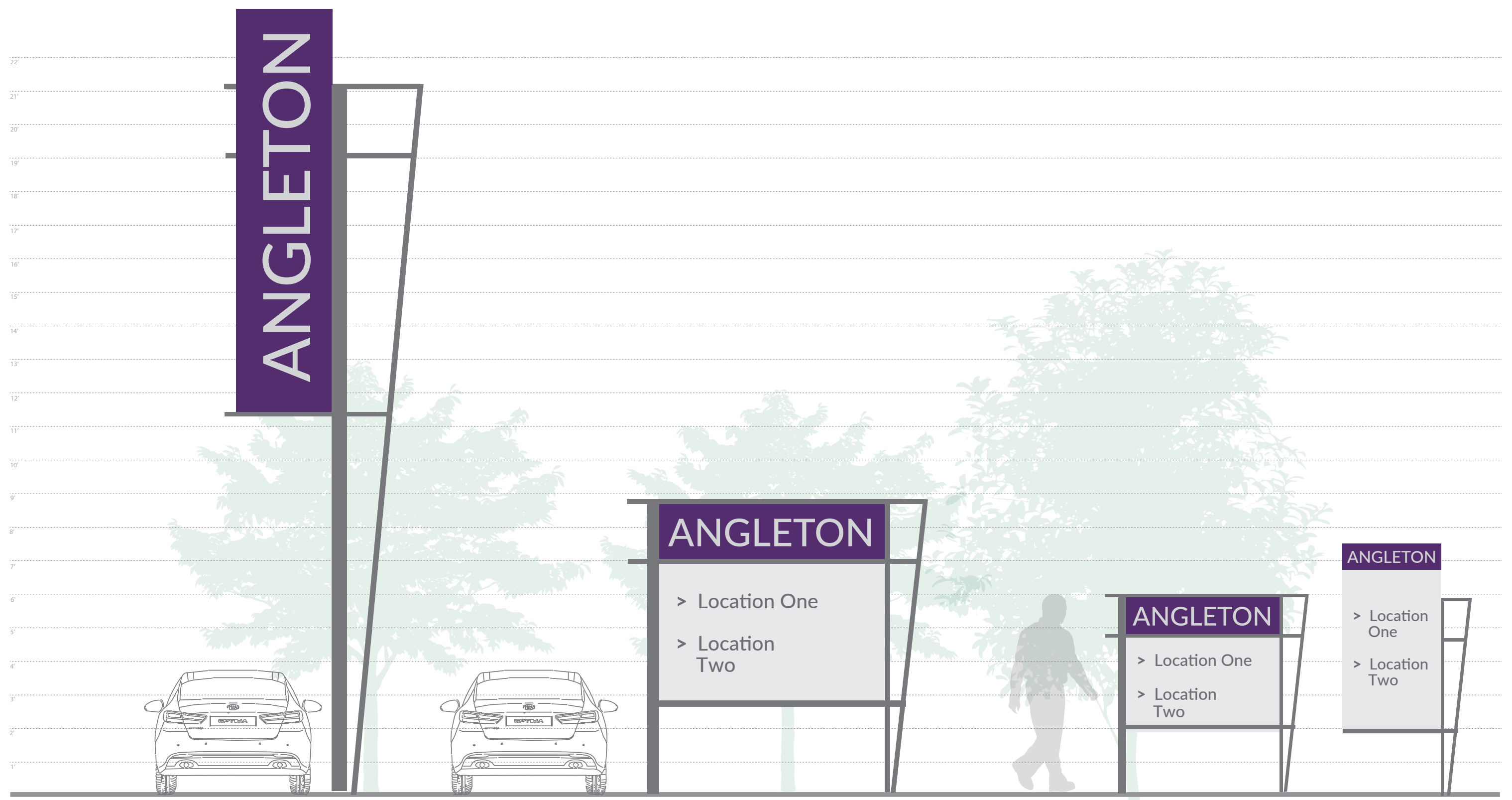
HEX
HTML #FFFFFF


*Whenever possible, use metallic silver for the main body of the heart. If metallic is not available, use PMS color Cool Gray 4.



Where the Heart is

- » Beautiful
- » Environmentally Responsible
- » Education
- » History
- » Small Town Charm
- » Wildlife
- » Tourism















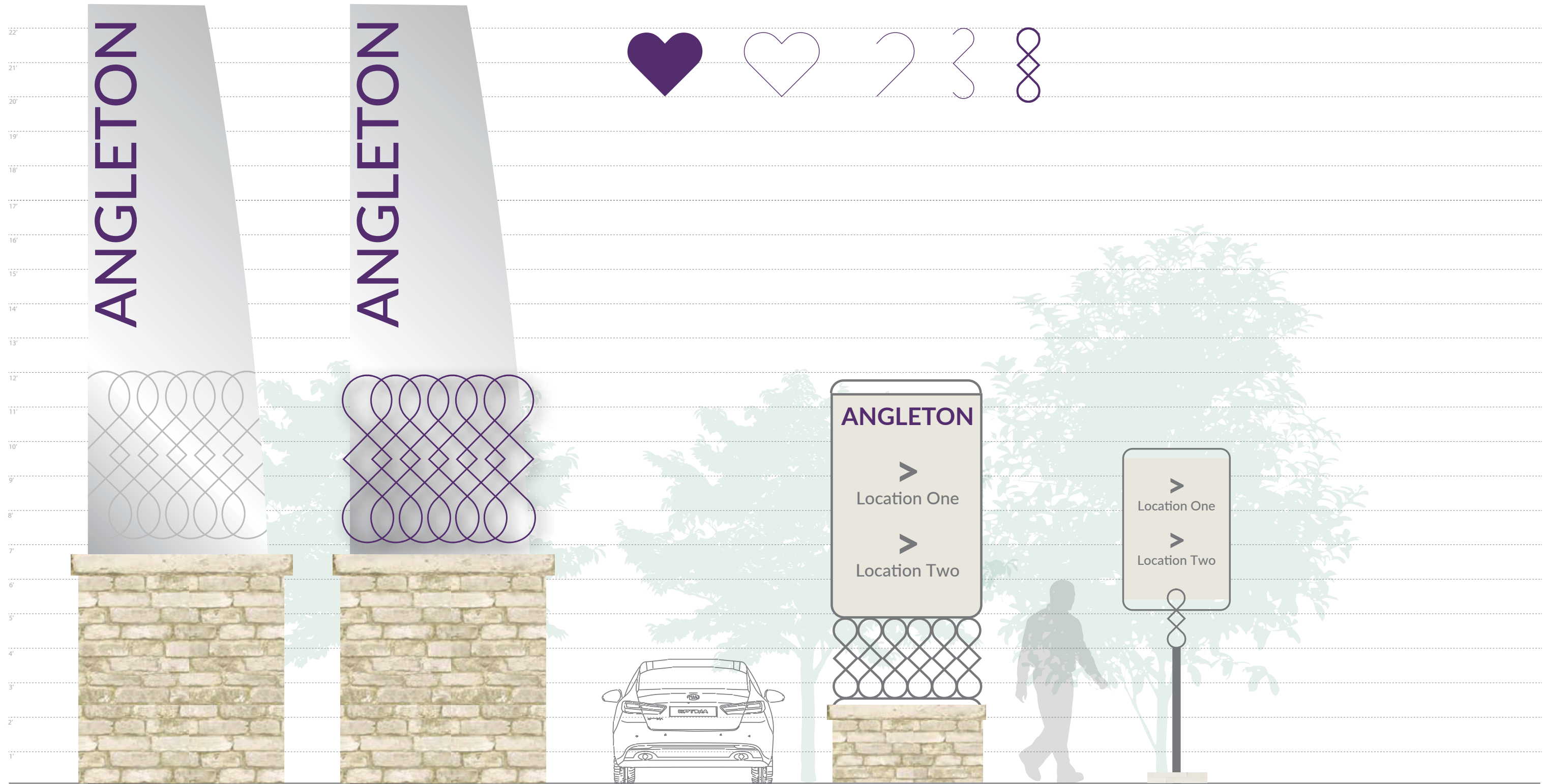




a


b


c




a


b



















































CLARK CONDON



AGENDA ITEM SUMMARY FORM

MEETING DATE: 4/26/2021

PREPARED BY: Megan Mainer

AGENDA CONTENT: Discussion and possible action on Loop 274 median landscape plan for the Green Ribbon Project.

AGENDA ITEM SECTION: Regular Agenda

BUDGETED AMOUNT: NA

FUNDS REQUESTED: NA

FUND: NA

EXECUTIVE SUMMARY:

Ethan Beeson reached out to staff in the summer of 2020 regarding Green Ribbon Project funds that may be available to KAB for landscape and vegetation projects. Projects including hardscapes will not be considered.

On January 25, 2021, the Keep Angleton Beautiful Commission approved a plant list and tree planting plan for a Green Ribbon Project submission. Staff submitted the plan to Ethan Beeson who is waiting on local area projects to be developed and approved to combine with the City's Green Ribbon Project submission for one large bid package.

Additionally, staff has developed a landscape plan to beautify Loop 274 medians with additional vegetation. This proposal may, also, aid in reduced mowing for right-of-way staff.

RECOMMENDATION:

Staff recommends KAB approve the proposed Loop 274 median landscape plan for the Green Ribbon Project submission.

TREES



MEXICAN PLUM
PRUNUS MEXICANA



POSSUMHAW HOLLY
ILEX DECIDUA



NATCHEZ CRAPE MYRTLE
LAGERSTROEMIA FAIRIEI 'NATCHEZ'



SOUTHERN WAX
MYRTLE
MYRICA CERIFERA



CEDAR ELM
ULMUS CRASSIFOLIA



AMERICAN ELM
ULMUS AMERICANA



AMERICAN SYCAMORE
PLATANUS OCCIDENTALIS



WATER OAK
QUERCUS NIGRA



SHUMARD OAK
QUERCUS SHUMARDII



LIVE OAK
QUERCUS VIRGINIANA



BALD CYPRESS
TAXODIUM DISTICHUM

AQUATICS



PICKEREL WEED
PONTEDERIA CORDATA



ARROWHEAD
SAGITTARIA LATIFOLIA



COMMON RUSH
JUNCUS EFFUSUS

SHRUBS & GROUND COVER



FLAME ACANTHUS
ANIS ACANTHUS QUADRIFIDUS
'WRIGHTII'



LILAC CHASTE TREE
VITEX GNUS CASTUS



INDIGO SPIRES SALVIA
SALVIA 'INDIGO SPIRES'



DWARF YAUPON HOLLY
ILEX VOMITORIA 'S TOKES
DWARF'



MEXICAN MINT
MARIGOLD
TAGETES LUCIDA



GIANT TRADESCANTIA
TRADESCANTIA PALLIDA
'PURPLE HEART'



GREGG'S MISTFLOWER
CONOCLINUM GREGGI



BICOLOR IRIS
DIETES BICOLOR



BLACK-EYED SUSAN
RUDBECKIA HIRTA



MEXICAN BUSH SAGE
SALVIA LEUCANTHA



SANDY LEAF FIG IVY
FICUS TIKOUA



FIREBUSH
HAMELIA PATENS



TEXAS LANTANA
LANTANA URTICOIDES



VIBURNUM
VIBURNUM DENTATUM



SWAMP MILKWEED
ASCLEPIAS INCARNATA


ORNAMENTAL GRASSES



GULF COAST MUHLY
MUHLENBERGIA CAPILLARIS



CHINESE SILVER
GRASS
GRACILLIMUS MISCANTHUS



GIANT TRADESCANTIA
PURPLE HEART



LANDSCAPE BULL ROCK
BETWEEN VEGETATION



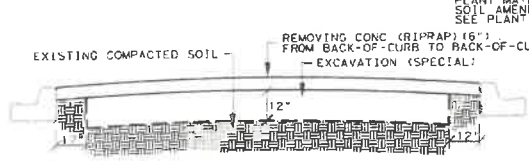
LANTANA URTICOIDES
TEXAS LANTANA



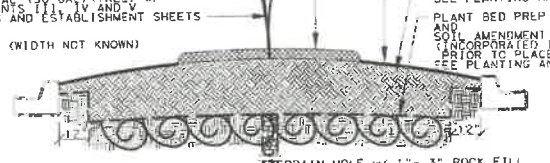
* PC Point of Curvature: 65' radius of curves, where straight curb ends and curve begins.
 PT Point of Tangency: End of Curve.
 Location of PC/PT will be determined in the field with contractor, Engineer and Landscape Architect.

NOTE:
 Planting site location sheets are diagrammatic representations of proposed work areas only. Contractor is responsible for locating and staking limits of each new bed preparation area in accordance with the plans. Adjustments to area and quantities will be necessary depending on site conditions. All locations will be approved prior to any work.

EXISTING TYPICAL SECTION SL 274



PROPOSED TYPICAL SECTION SL 274



□ DRAIN HOLE w/ 1" - 3" ROCK FILL
 ○ DIAMETER = 6"
 ○ DEPTH = 5" MINIMUM FROM BOTTOM OF EACH PLANT P1
 ○ DRAIN HOLE IS SUBSIDIARY TO PLANT BED PREP (TYPE IV)



10/22/2018

NTS CS: 0111-13-002

SL 274 SITE LOCATION

SHEET 1 OF 3

Texas Department of Transportation

Dist. No.	PROJECT NO.	SHEET NO.
6		26
STATE	DIST.	COUNTY
TEXAS	HOU	BRAZORIA
CON.	SECT.	JOB
0111	09	143 et
		HS 2855, etc



* PC (Point-of-Curvature) - where straight curb ends and curve begins.



10/22/2018

NTS (Scale: 0/11-09-04)

BS 288B SITE LOCATION

SHEET 2 OF 2

Texas Department of Transportation

CITY NO.	PROJECT NO.	SHEET NO.
5		25
STATE	DIST.	COUNTY
TEXAS	HOU	BRAZORIA
CONF.	SECT.	JOB
0111	09	143 et al BS 288B, etc



10/22/2018

NTS

SL 274
SITE LOCATION

SHEET 3 OF 3

Texas Department of Transportation

STATE	DIST.	COUNTY	PROJECT NO.	CONTRACT NO.
TEXAS	HOU	BRAZORIA	28	
CONTRACT NO.	SECT.	JOB	DATE	BY
0111	09	043	09/28/18	etc



AGENDA ITEM SUMMARY FORM

MEETING DATE: 4/26/2021

PREPARED BY: Megan Mainer

AGENDA CONTENT: Discussion on litter prevention, beautification, and solid waste management updates.

AGENDA ITEM SECTION: Regular Agenda

BUDGETED AMOUNT: N/A **FUNDS REQUESTED:** N/A

FUND: N/A

EXECUTIVE SUMMARY:

Spring Clean Up – The Clean-up event attracted 337 patrons and we were able to collect 271 tires, 12,760 pounds of electronics, 13.89 tons of heavy trash, and had paper shredding onsite.

Memberships – We currently have six Bee Balm, two coneflower, and 10 lavender Keep Angleton Beautiful memberships.

Trash bag Sales – We have received \$1,127 in revenue from this program to date and are projected to exceed our revenue goal for the year.

Scan & Love – Staff discussed the Scan and Love project with the Greater Angleton Chamber of Commerce. The local chamber had already developed a similar campaign to help encourage visitors and residents to shop local.

Green Seminar Series – Council approved the ordinance amendment on 3/9/2021 to appoint a youth member to the Parks board. Staff is updating the application process.

Recycling in Parks – Staff had begun working on this project, but it has been put on hold until more time permits.

Trash Receptacles Downtown – Two trash receptacles and two cigarette disposals have been placed downtown to reduce litter.

2021 GCAA Award – Keep Angleton Beautiful is a 2021 recipient of the GCAA award which allows the commission to pursue a TXDOT landscape project in the amount of \$180,000.

YOM & BOM – Improved recognition of YOM & BOM winners by providing additional incentives like a seed packet, reusable straw, and reusable KAB bag.

Public Art & Mural Policy – this is being developed by the Director of Communications and reviewed by the City Attorney. Upon completion, it will be shared with the group.

Monarch Waystations – Staff is working with Wells to replace plantings in Liberty and Dickey butterfly gardens. Staff is also working on a grant with Lake Jackson Garden Club for vegetation replacement due to the winter storm.

Education – Staff has reached out to AISD regarding educational curriculum that may align with TEKS for fifth grade science classes. Stephen Brueggerhoff has Master Gardeners who are willing to develop virtual classes for AISD to use in a classroom setting.

Events & Programs – Upcoming events and programs include the Arbor Day tree and butterfly seedball giveaway (while supplies last) on April 30 at 8am. This even is for residents and IDs will be checked by staff and volunteers. Coneflower and Lavender KAB members will receive first pick of trees on

RECOMMENDATION:

NA