



Mayor | John Wright  
Mayor Pro-Tem | Travis Townsend  
Council Members | Cecil Booth, Christiene Daniel, Terry Roberts, Tanner Sartin  
City Manager | Chris Whittaker  
City Secretary | Michelle Perez

NOTICE IS HEREBY GIVEN PURSUANT TO V.T.C.A., GOVERNMENT CODE, CHAPTER 551, THAT THE CITY COUNCIL FOR THE CITY OF ANGLETON WILL CONDUCT A WORKSHOP MEETING AT 5:30 P.M. (**WORKSHOP MEETING CANCELLED**). AND A REGULAR MEETING AT 6:00 P.M., OPEN TO THE PUBLIC, ON TUESDAY, JUNE 25, 2024, AT THE CITY OF ANGLETON COUNCIL CHAMBERS LOCATED AT 120 S. CHENANGO STREET ANGLETON, TEXAS 77515.

#### DECLARATION OF A QUORUM AND CALL TO ORDER

#### PLEDGE OF ALLEGIANCE

#### INVOCATION

#### WORKSHOP MEETING - 5:30 P.M. **WORKSHOP MEETING CANCELLED**

#### DEPARTMENT STAFF REPORT

1. Update and discussion from the Communications and Marketing Department.

#### REGULAR MEETING - 6:00 P.M.

#### CANVASS

2. Discussion and possible action to approve Resolution No. 20240625-002 canvassing a General Runoff Election held on June 15, 2024; declaring a candidate for Council Member, Position Three (3) duly elected.
3. Administer Oath of Office to Terry L. Roberts, Council Member Position No. 3 by Angleton Municipal Court Judge Jeffrey Gilbert.

#### CITIZENS WISHING TO ADDRESS CITY COUNCIL

*The Presiding Officer may establish time limits based upon the number of speaker requests, the length of the agenda, and to ensure meeting efficiency, and may include a cumulative time limit. Citizens may speak at the beginning or at the time the item comes before council in accordance with Texas Government Code Section 551.007. No Action May be Taken by the City Council During Public Comments.*

#### CEREMONIAL PRESENTATIONS

4. Ceremonial Presentation of the June 2024 Keep Angleton Beautiful Yard of the Month and Business of the Month.

## CONSENT AGENDA

*All of the following items on the Consent Agenda are considered to be self-explanatory by the Council and will be enacted with one motion. There will be no separate discussion of these items unless requested by the Mayor or a Council Member; in which event, the item will be removed from the consent agenda and considered separately.*

5. Discussion and possible action to approve the proposal from Vortex Aquatic Structures International for aquatic component structures, material transport, and installation services at the Angleton Recreation Center and authorize the City Manager to execute the agreement.
6. Discussion and possible action to approve the City Council minutes of February 13 and 27; March 12, 16 and 26; April 9 and 23, and May 14, 2024.

## REGULAR AGENDA

7. Presentations from the top three ranked consultant firms for Request for Qualifications (RFQ) 2024-03 Abigail Arias Park Development.
8. Discussion and possible action to approve a consultant firm for Request for Qualifications (RFQ) 2024-03 Abigail Arias Park Development.
9. Discussion and possible action to approve a proposal from HDR in the amount of \$79,950 to perform Texian Trail Subdivision drainage improvements.
10. Discussion and possible action on a request for a Preliminary Plat extension for a period of one year as requested by the applicant's agent for Windrose Green Section 4.
11. Update, discussion and possible action on effects of newly installed speed bumps on Piney Way and persistent ongoing traffic issues.
12. Discussion and possible action to approve Ordinance No. 20250625-012 amending the Fiscal Year 2023-2024 Budget to include the General Fund, Street Fund, Water Fund and Miscellaneous Minor Fund.
13. Update on the Enterprise lease and possible action on vehicle additions and replacements.
14. Discussion and possible action to approve Ordinance No. 20240625-014 adopting an increase in the homestead exemption from ad valorem taxes.

## COMMUNICATIONS FROM MAYOR AND COUNCIL

## ADJOURNMENT

If, during the course of the meeting and discussion of any items covered by this notice, City Council determines that a Closed or Executive Session of the Council is required, then such closed meeting will be held as authorized by Texas Government Code, Chapter 551, Section 551.071 - consultation with attorney; Section 551.072 - deliberation regarding real property; Section 551.073 - deliberation regarding prospective gift; Section 551.074 - personnel matters regarding the appointment, employment, evaluation, reassignment, duties, discipline, or dismissal of a public officer or employee; Section 551.076 - deliberation regarding security devices or security audit; Section 551.087 - deliberation regarding economic development negotiations; Section 551.089 - deliberation regarding security devices or security audits, and/or other matters as authorized under the Texas Government Code. If a Closed or Executive Session is held in accordance with the Texas Government Code as set out above, the City Council will reconvene in Open Session in order to take action, if necessary, on the items addressed during Executive Session.

## CERTIFICATION

I, Michelle Perez, City Secretary, do hereby certify that this Notice of a Meeting was posted on the City Hall bulletin board, a place convenient and readily accessible to the general public at all times and to the City's website, [www.angleton.tx.us](http://www.angleton.tx.us), in compliance with Chapter 551, Texas Government Code. The said Notice was posted on the following date and time: Friday, June 21, 2024, by 6:00 p.m. and remained so posted continuously for at least 72 hours preceding the scheduled time of said meeting.

/S/ Michelle Perez  
Michelle Perez, TRMC  
City Secretary

*Public participation is solicited without regard to race, color, religion, sex, age, national origin, disability, or family status. In accordance with the Americans with Disabilities Act, persons with disabilities needing special accommodation to participate in this proceeding, or those requiring language assistance (free of charge) should contact the City of Angleton ADA Coordinator, Colleen Martin, no later than seventy-two (72) hours prior to the meeting, at (979) 849-4364 ext. 2132, email: [cmartin@angleton.tx.us](mailto:cmartin@angleton.tx.us).*



## AGENDA ITEM SUMMARY FORM

---

**MEETING DATE:** 6/25/2024

**PREPARED BY:** Martha Eighme

**AGENDA CONTENT:** Departmental Update Communications and Marketing

**AGENDA ITEM SECTION:** Workshop

---

### EXECUTIVE SUMMARY:

#### Project Updates

- KMOC

#### Hotel Occupancy Tax Funds

- Audits and Collection
- City Sponsored HOT Events
  - South Texas Gunslingers
  - Brazoria County Fair
  - Pan American Civic Association Concert
  - Angleton Market Days

#### Event Update

- Freedom Fireworks
- Concert in the Park
- Heart of Christmas
- Music Friendly City Designation
- New Event Concept

#### Departmental Strategic Initiatives

- Strategic Communications Plan
- SOP's
- Social Media Content Calendar



## AGENDA ITEM SUMMARY FORM

---

**MEETING DATE:** June 25, 2024

**PREPARED BY:** Michelle Perez

**AGENDA CONTENT:** Discussion and possible action to approve Resolution No. 20240514-002 canvassing a General Runoff Election held on June 15, 2024; declaring a candidate for Council Member, Position Three (3) duly elected.

**AGENDA ITEM SECTION:** Canvass

---

**BUDGETED AMOUNT:** N/A

**FUNDS REQUESTED:** N/A

**FUND:** N/A

**EXECUTIVE SUMMARY:**

Canvassing the June 15, 2024, General Runoff Election results.

**RECOMMENDATION:**

Staff recommends Council approve the resolution as presented.

**RESOLUTION NO. 20240625-002**

**A RESOLUTION BY THE CITY COUNCIL OF THE CITY OF ANGLETON, TEXAS CANVASSING A GENERAL RUNOFF ELECTION HELD ON JUNE 15, 2024; DECLARING A CANDIDATE FOR COUNCIL MEMBER, POSITION THREE (3) DULY ELECTED AND CONTAINING OTHER PROVISIONS RELATING TO THE SUBJECT.**

**WHEREAS**, on May 14, 2024, the City Council of the City of Angleton, Texas, ordered a General Runoff Election be held on June 15, 2024, for the purpose of electing Council Member, Position Three (3), for a term of two (2) years; and

**WHEREAS** the City Council has investigated all matters pertaining to the General Runoff Election and has determined that notice of said election was given as required by law, and said election was duly and legally held on June 15, 2024, in conformity with the election laws of the State of Texas and the Voting Rights Act of 1965, and

**WHEREAS**, it further appears to the City Council and the Council so finds that the Election Judges and Brazoria County Elections Administrator have tabulated the results of said General Runoff Election and certified such tabulation for the City Council and that such tabulation is correct; and

**WHEREAS**, the returns of the general runoff election have been made to the Council and City Council has considered the returns of the general runoff election, and tabulation of votes for Council Member, Position Three (3), for a term of two (2) years; and as shown in Exhibit A; and

**WHEREAS**, Terry L. Roberts received the majority of all votes cast for Council Member, Position Three (3); and

**NOW, THEREFORE, BE IT RESOLVED BY THE CITY COUNCIL OF THE CITY OF ANGLETON, TEXAS:**

**SECTION 1.** The Council finds that all of the recitals contained in the preamble of this Resolution are true and adopts them as findings of fact by this governing body; and.

**SECTION 2.** The Council finds that the results of the general runoff election as tabulated, received, and canvassed are true, and the City Secretary has certified such tabulation of the votes cast at the election; and

**SECTION 3.** The Council accepts and approves the returns for the general runoff election, as tabulated, received, and canvassed, and declares that the following persons are declared elected and may qualify for the office:

Council Member, Position Three (3) Terry L. Roberts	Total Votes: 221	53.25%
---	------------------	--------

**SECTION 4.** With this cavass, the Council is making official the runoff election results and City Council hereby finds that the votes were cast in the election and said parties listed above are hereby duly elected subject to the taking of the oath of office as provided by the laws of the State of Texas.

**SECTION 5.** The meeting at which this Resolution was approved was a regular meeting of the City Council, and in all things, was conducted in strict compliance with the Texas Open Meetings Act, Texas Government Code, Chapter 551.

**SECTION 6.** This Resolution shall become effective from and after its passage.

**PASSED AND APPROVED THIS THE 25TH DAY OF JUNE 2024.**

CITY OF ANGLETON, TEXAS

---

John Wright  
Mayor

ATTEST:

---

Michelle Perez, TRMC  
City Secretary

**Cumulative Results Report**

**Brazoria County**

Unofficial Results

Item 2.

Registered Voters

415 of 12346 = 3.36%

Precincts Reporting

5 of 5 = 100.00%

City of Angleton General Runoff Election

City of Angleton General Runoff Election

6/15/2024

Run Time 4:02 PM

Run Date 06/21/2024

Page 1

**Council Position 3**

Choice	Party	Absentee		Early Voting		Election Day		Total	
Terry L. Roberts		26	46.43%	156	54.36%	39	54.17%	221	53.25%
Blaine Smith		30	53.57%	131	45.64%	33	45.83%	194	46.75%
Cast Votes:		56	100.00%	287	100.00%	72	100.00%	415	100.00%
Undervotes:		0		0		0		0	
Overvotes:		0		0		0		0	

\*\*\* End of report \*\*\*



**Canvass Results Report**

City of Angleton General Runoff Election

Run Time 4:02 PM  
Run Date 06/21/2024

**Brazoria County**

City of Angleton General Runoff Election

6/15/2024  
Page 1

Unofficial

Item 2.

Registered

415 of 12346 = 3.36%

Precincts Reporting

5 of 5 = 100.00%

**Council Position 3**

Precinct	Terry L. Roberts	Blaine Smith	Cast Votes	Undervotes	Overvotes	Absentee Ballots Cast	Early Voting Ballots Cast	Election Day Ballots Cast	Total Ballots Cast	Registered Voters	Turnout Percentage
1	62	54	116	0	0	21	74	21	116	4,095	2.83%
31	3	8	11	0	0	1	9	1	11	100	11.00%
42	7	9	16	0	0	4	7	5	16	706	2.27%
55	41	37	78	0	0	14	58	6	78	2,368	3.29%
56	108	86	194	0	0	16	139	39	194	5,077	3.82%
<b>Totals</b>	<b>221</b>	<b>194</b>	<b>415</b>	<b>0</b>	<b>0</b>	<b>56</b>	<b>287</b>	<b>72</b>	<b>415</b>	<b>12,346</b>	<b>3.36%</b>

**Canvass Results Report**

City of Angleton General Runoff Election

Run Time 4:02 PM

Run Date 06/21/2024

**Brazoria County**

City of Angleton General Runoff Election

6/15/2024

Page 2

Unofficial

Item 2.

Registered

415 of 12346 = 3.36%

**Precincts Reporting**

5 of 5 = 100.00%

\*\*\* End of report \*\*\*



## AGENDA ITEM SUMMARY FORM

---

**MEETING DATE:** June 25, 2024

**PREPARED BY:** Michelle Perez

**AGENDA CONTENT:** Administer Oath of Office to Terry L. Roberts, Council Member Position No. 3 by Angleton Municipal Court Judge Jeffrey Gilbert.

**AGENDA ITEM SECTION:** Canvass

---

**BUDGETED AMOUNT:** N/A

**FUNDS REQUESTED:** N/A

**FUND:** N/A

**EXECUTIVE SUMMARY:**

Judge Gilbert will Administer the Oath of Office for Position No. 3 on Council.

**RECOMMENDATION:**



## AGENDA ITEM SUMMARY FORM

---

**MEETING DATE:** 6/25/2024

**PREPARED BY:** Jason O'Mara, Assistant Director of Parks and Recreation

**AGENDA CONTENT:** Ceremonial Presentation of the June 2024 Keep Angleton Beautiful Yard of the Month and Business of the Month.

**AGENDA ITEM SECTION:** Ceremonial Presentation

---

**BUDGETED AMOUNT:** NA

**FUNDS REQUESTED:** NA

**FUND:** NA

**EXECUTIVE SUMMARY:**

Tracy Delesandri, Keep Angleton Beautiful Chairwoman, will present Yard of the Month to Robert and Nicky Archambeault at 1009 Crossing Road and Business of the Month to Angleton Central Assembly at 1709 W Mulberry Street.

**RECOMMENDATION:**

Staff recommends City Council acknowledge the YOM and BOM with a plaque, picture, and KAB gift for their beautification efforts.



## AGENDA ITEM SUMMARY FORM

**MEETING DATE:** 6/25/2024

**PREPARED BY:** Megan Mainer, Director of Parks & Recreation

**AGENDA CONTENT:** Discussion and possible action to approve the proposal from Vortex Aquatic Structures International for aquatic component structures, material transport, and installation services at the Angleton Recreation Center and authorize the City Manager to execute the agreement.

**AGENDA ITEM SECTION:** Regular Agenda

**BUDGETED AMOUNT:** \$500,000.00

**FUNDS REQUESTED:** \$205,736.74

**FUND:** 40-506-625.40 (\$107,416.74) and 40-506-520 (\$98,320.00)

### EXECUTIVE SUMMARY:

On January 9, 2024, the Angleton Better Living Corporation (ABLC) approved the replacement of natatorium components for the Angleton Recreation Center for \$200,828.61 with Vortex Aquatic Structures International. Staff requested customized panels on the Playnuk aquatic component, resulting in an additional charge of under \$5000.00.

On June 17, 2024, ABLC authorized an expenditure of \$98,320.00 from ABLC Contingency (40-506-520) for Angleton Recreation Center natatorium component materials to allow the \$500,000 allocated for Angleton Recreation Center improvement funds from the 2024 ABLC Bond to go towards a 50% matching Local Parks Non-Urban Indoor Recreation grant offered by the Texas Parks & Wildlife Department (TPWD).

The Parks & Recreation Department (PARC) staff worked with Vortex Aquatic Structures International and Randle Law Office (RLO) to develop a service agreement for City Council approval. Enclosed are the quote, service agreement, and renderings of the aquatic components.

### RECOMMENDATION:

Staff recommends the Angleton Better Living Corporation approve the proposal from Vortex Aquatic Structures International for aquatic component structures, material transport, and installation services at the Angleton Recreation Center and authorize the City Manager to execute the agreement.

# QUOTE



Account Name: City Of Angleton, TX - Parks & Rec

Created Date: 6/17/2024 1:54 PM

Project Name: 40797-The Arc-Natorium

Quote Number: QUO-21238-Y8Q7D4

Project ID: 40797

Quote Name: Version B

Bill To Name: City Of Angleton, TX - Parks & Rec

Prepared By: Matthew Machin

Bill To Address: 121 S Velasco Street  
Angleton, Texas 77515  
Texas

Email: mmachin@vortex-intl.com

Incoterm:

Contact Name: Megan Mainer

Phone: (979) 849-4364

Email:

VOR	Product No.	Product Name	Description	QTY
<b>1- Play Products</b>				
7699	104557-304L	ASTRA N°3 (SW,PC)		1
7725	104460-304L	BAMBOO TREE N°1 (SW,PC)		1
<b>3- Elevations Play Structures</b>				
		Playnuk	Playnuk No. 2 Pool Landing Mat Sloped surface Custom water maze graphics only on every panel (6 panels total)	1
<b>5- Accessories</b>				
	12010	Buying Group - Products		1
	12020	Buying Group - Services		1
<b>6- Services</b>				
14010	14010	Installation Fees		1
13090	13090	Bond Fees		1
<b>7- Installation Kits</b>				
	101474-304L	INSTALLATION KIT #HEAVY DUTY SAFE SWAP No 1		1
	103543-304L	Installation Kit Safeswap N°2		1
	100308	TOOL KIT #28:RIV-VOZZLE TOOL		1
	102313	TOOL KIT #0 :		1
	102314	TOOL KIT #1 :SECURITY BITS (ALL)		1
<b>9- Transport</b>				
19030	19030	Freight Fee		1

# QUOTE



18020	18020	Packaging Fee		1
19020	19020	Embed Freight Fee		1

### Additional Information

**\*\*BUYBOARD Contract Number: 679-22\*\***

### Total Summary

**Customer Signature:**

**Enquire about our cooperative purchasing programs.  
Thank you for doing business with us!  
Pricing is valid for a period of 45 days.**

Products:	98,320.00
Discount:	(10,372.00)
Services:	111,838.74
Transport:	5,950.00
Subtotal:	205,736.74
Total:	205,736.74
Currency:	US Dollar
Incoterm:	

### Terms & Conditions

Products Payment Terms: Product \$100K-\$250K: 30% deposit at PO, 50% @Ship, 20% Net 45  
Services Payment Terms: Progressive Payments, NET 30

### Freight Charges

Please note: freight charge is an estimate and is subject to change without notice. Vortex reserves the right to adjust the freight charge quoted above. Should embed equipment be required ahead of scheduled delivery date, additional freight charges will apply.

### Purchase Contract Terms & Conditions of Sales

The following terms and conditions (the "Terms and Conditions") form part of the Purchase Contract (the "Purchase Contract") between yourself (the "Customer, and Vortex Aquatic Structures International and/or Vortex USA Inc. ("Vortex"). The Customer's acceptance and understanding of these Terms and Conditions and all other supporting documentation provided as part of this package is evidenced by signing of the Purchase Contract.

### Payment Terms

Unless otherwise specified in the Purchase Contract, payment by the Customer of the purchase price specified in the Purchase Contract (with all applicable taxes, the "Purchase Price") shall be on the following terms: 100% of the Purchase Price to be paid prior to Vortex commencing production on the Customer's order. Any overdue balances are subject to interest charges of 1.5% per month.

Unless otherwise specifically stated, all sales taxes or any other personal property taxes, use taxes, duties, excises, levies or tariffs imposed by any government authority and incurred by Vortex through performance of the Purchase Contract will be the Customer's responsibility. Without limiting the generality foregoing, applicable taxes will be applied to all taxable goods and services included in the Purchase Contract as amended from time to time. Customers are advised to consult with their financial and tax advisors to obtain further information regarding taxes applicable to their purchase.

Vortex maintains a no return policy and asks all Customers to determine feature and color selection carefully. If a Customer cancels an order after production has commenced, Vortex reserves the right to charge (and the Customer agrees to pay) a 40% re-stocking fee.

Cheque, Wire Transfer, Irrevocable Letter of Credit or Credit Card (note: an administrative fee of 3.5% may apply to payments made via Credit Card) are considered acceptable payment methods.

Except where title to the products contained in the Customer's order is explicitly transferred by Vortex to the Customer and the Purchase Price is paid in full, title to and right to possession of such products shall remain with Vortex until the Purchase Price and all sums due or become due from the Customer are fully paid.

Should the goods comprising the Customer's order be connected to the ground or real property or buildings because of foundations or mechanical parts, then this connection is to be considered as transitory in nature until payment in full of the Purchase Price.

Unless otherwise agreed, projects where Vortex is supplying goods without installation, the risk of loss of the goods shall pass to the Customer when the goods are delivered to the Customer or its agent or to a carrier for delivery to the Customer or its agent, whichever event shall first occur. In the event of where Vortex is supplying and installing goods, risk of loss of the goods shall pass to the Customer upon completion of the project.

#### Lead Times & Logistics

Vortex' standard lead times are up to 3-4 weeks for embeds, up to 6-8 weeks for Play Products, up to 10 weeks for Water Recirculation Equipment, up to 16 weeks for Elevations and up to 16 weeks for Waterslides. The lead times are contingent upon receipt of signed Purchase Contract, approved drawings, and all applicable color selections. Expected timing for order completion and shipment will be communicated to the Customer at the time the Purchase Contract is signed by the Customer and acknowledged by Vortex.

Vortex reserves the right to refuse a Customer's delivery date change request if a delivery date confirmation has been previously confirmed/communicated to the Customer. All fees related to the delivery will be the sole responsibility of the Customer and will be borne by them. Storage fees will be charged if the Customer is unable or unwilling to receive the product as per the dates communicated by Vortex. The storage fees are payable before release of the shipment.

All products will be packaged to mitigate damage during shipment. All shipments must be inspected upon delivery and any damage, errors or omissions must be reported to Vortex at [support@vortex-intl.com](mailto:support@vortex-intl.com) and the transport company within 24 hours of receipt of goods. Vortex reserves the right to amend and modify the transportation costs based on the Customer's request.

#### Service & Support



Digital versions of operations and maintenance manuals will be provided at the later of either the delivery of the products or completion of the project installation. Vortex is not responsible for coordination the installation project unless otherwise specified in the Contract. The Customer is responsible for coordinating installation schedules with Vortex to ensure that the site is ready for Vortex' products and services. Vortex reserves the right to charge the Customer and the Customer agrees to pay for any additional time or idle time on site and all additional expenses incurred as a result of the site not being ready for the planned services.

Vortex reserves the right to cancel supervision, installation start-up and commissioning services if Vortex deems the site unsafe or not ready. The Customer is responsible for ensuring a safe working environment for any Vortex or contracted service technicians. Vortex reserves the right to bill the Customer for (and the Customer agrees to pay) any additional time on site as well as any additional expenses incurred as a result of waiting to rectify an unsafe work condition.

#### Exclusions

Unless otherwise specified, the following is excluded from Vortex' purchase agreement price and responsibility: project management, project coordination, loading and unloading, onsite storage, installation services, permits and permit fees, local, state and or health department codes and approvals, OSHA documentation, onsite electrical work, electrical connections, onsite plumbing work and plumbing connections, geotechnical survey work, excavation & removal of materials, concrete surfacing, slab design and concrete footings.

#### General Terms & Conditions

For orders including water recirculating equipment, the Customer is responsible for ensuring the accepted system meets local standards and codes and that all appropriate approvals are obtained, unless otherwise noted. Vortex represents and warrants that the design and product specifications, including custom-designed features meets local codes and standards. Any design changes requested after signing the Purchase Contract will be subject to additional fees.

Confidentiality: The design details and specifications of the products included in the Customer's order, including without limitation, fabrication drawings, samples, sketches, photographs, foundation drawings, approval drawings, shipping lists, manuals and any other technical details (collectively, the "Confidential Information") supplied are the property of Vortex and are confidential. The Customer shall not, without prior written consent of Vortex, use the Confidential Information except in connection with the installation and operation of the goods supplied or disclose such Confidential Information to third parties unless compelled by law.

All modifications and alterations made to Vortex's products will automatically void and null all warranties. Vortex may refuse to accept any order for any reason without incurring any liability from the Customer. No Change to this Agreement will be enforceable unless the Customer has a signed a Vortex Change Order request.

Pricing is valid for a period of 45 days.

X

---

Name  
Title

## Construction Agreement

The Owner and the Contractor agree as follows:

### Engagement of the Contractor by Owner

Owner hereby contracts with the Contractor to provide the labor, services, and/or materials to perform the construction work described in the statement of work appended hereto and made a part hereof by reference, upon that certain real property and more commonly known as (hereinafter "Subject Property").

### Scope of Work

Contractor will furnish all specifications, labor, equipment, materials, sales taxes, transportation, supervision, coordination, and communication in a workmanlike manner for the work described in the statement of work attached hereto, which is made a part hereof by reference.

### Contract, Drawings and Specifications

The work upon the Subject Property will be in accordance with drawings and specifications provided by Contractor, which drawings and specifications are hereby made a part of this Agreement. This Agreement and the drawings hereby are intended to supplement each other. In case of conflict, however, the statement of work shall control the drawings, and the provisions of this Construction Agreement shall control both.

### Time for Commencement Work

Owner will have the jobsite ready for commencement of the work to be performed by the Contractor specified herein above and will give Contractor written notice to commence work. Contractor will commence work after such notice or within of receipt of all necessary governmental approvals and permits, whichever date shall last occur.

### Guarantees of Timely Completion

Time is of the essence in the Contractor's performance of the Work and is a basic consideration of this Agreement. Accordingly, Contractor guarantees that the following event (the "Guaranteed Events") shall occur no later than the date specified (the "Guaranteed Completion Dates"), except if Contractor can show that a Force Majeure Event has occurred as set forth in Section 6 herein.

### Force Majeure Event

Owner and Contractor are aware of the ongoing pandemic known as COVID-19, and acknowledge that delays, additional costs, or both may occur as a result and are not the responsibility of the Contractor. Such causes may include but are not limited to labor shortages or unavailability of workers, supply chain disruption, inability of personnel to work due to federal, state or local executive orders, subcontractor delays or increased costs, unusual delays in deliveries, delayed inspections or permit approvals, material or equipment cost increases or delays, import delays, and other similar causes beyond Contractor's reasonable control.

Neither Party shall be considered to be in default in performance of any obligation hereunder if failure of performance shall be due to a Force Majeure Event. For the purposes of this Agreement, the term, "Force Majeure Event", shall mean any cause beyond the control of the Party affected, including, but not limited to, flood, earthquake, storm, fire, lightning, epidemic, war, riot, civil disturbance, labor disturbance (except as excluded herein), sabotage, other "Acts of God", and restraint by court order or public authority, which by exercise of due foresight such Party could not reasonably have been expected to avoid, and which by exercise of due diligence it is unable to overcome. Notwithstanding anything to the contrary, the term Force Majeure Event shall not be deemed to include (a) any labor disturbance affecting either Contractor or any Subcontractor (except Subcontractors that have been selected by Owner), to the extent that such labor disturbance involves direct employees of Contractor or any Subcontractor who are performing Work on the Project, except for a national strike in the United States, (b) the climate for the geographic area of the Project, (c) the occurrence of any manpower or material shortages or (d) any delay, default or failure (direct or indirect) in obtaining materials, or any Subcontractor or worker performing any Work or any other delay, default or failure (financial or otherwise) of a Subcontractor, vendor or supplier. Neither Party shall, however, be relieved of liability for failure of performance if such failure is due to causes arising out of its own acts, omissions or negligence or to removable or remediable causes that it fails to remove or remedy with reasonable dispatch. The Party claiming a Force Majeure Event shall give the other Party prompt written notice of the Force Majeure Event.

#### Building Permits, Charges

Owner will provide and pay for all necessary building permits. Contractor shall not be responsible for any assessments, hookup charges, fees, taxes for any utilities, public agencies, or governments other than herein provided.

#### Labor and Material

Contractor shall pay all valid charges for labor and material incurred by Contractor and used in the work hereinabove specified.

#### Contract Price and Payment Thereof

For all services performed by Contractor on this Project, the Owner will pay Contractor the total price in accordance with the schedule of value appended hereto in the proposal.

#### No Payment in the Event of Default

Owner shall have no obligation to make any payment to Contractor at any time when one of the reasons exist which allow Owner to terminate the Contract for cause as provided in Section "Termination for Default by Contractor" of this Agreement.

#### Construction Financing

If payment of the contract price is to be made by Owner through a construction lender, Owner hereby represents, affirms, and covenants that the construction loan fund is sufficient to pay the contract price and that Owner shall take all acts necessary to expedite timely payment from the construction lender. Owner hereby irrevocably authorizes the construction lender to make payment of the contract price directly to The Contractor.

#### Extra Work & Deviations from Original Contract Work

Should Owner, construction lender if any, or any public or governmental agency or inspector direct any deletion from, modification of, or addition to the work as hereinabove specified, the costs of such deletion(s), modification(s), or addition(s) shall be added to or deducted from the contract price, as hereinabove defined, as the circumstances dictate. Any and all deletions from, modifications of, or additions to the scope of work prescribed by this Construction Agreement together with the adjustment to contract price shall be made or otherwise memorialized in a writing signed by Owner and Contractor prior to any obligation in kind or character on the part of the Contractor to recognize, honor, or adhere to such changes.

#### Allowances

If the contract price, as hereinabove defined, includes allowances of any kind, and the cost of performing the work covered by an allowance is either greater or less than the allowance, then this Construction Agreement shall be increased or decreased accordingly. Unless otherwise requested by Owner in writing, Contractor shall use its judgment in accomplishing work covered by an allowance. If Owner requests that work covered by an allowance be accomplished by the Contractor in such a way that the cost will exceed the allowance, Contractor will be obligated to comply with Owner's request only upon payment by Owner of the additional costs in advance.

#### Insurance, Bonds and Indemnity

Contractor shall maintain at its cost the following minimum insurance and coverage throughout the term of the Agreement:

1. Comprehensive General Liability or Commercial General Liability: The limits of the liability shall not be less than:
  - a. Comprehensive General Liability: \$1,000,000 combined single limit bodily/property damage per occurrence or;
  - b. Commercial General Liability: Each occurrence limit \$1,000,000; Personal & Advertising injury limit \$1,000,000; Products completed operations aggregate limit \$1,000,000; General aggregate limit \$2,000,000
2. Workers' Compensation: Liability limits to cover statutory requirements and maintain limits of employer's liability; bodily injury by accident \$1,000,000 each accident; injury by disease \$1,000,000 policy limit; bodily injury by disease \$1,000,000 each employee.
3. Commercial Auto Coverage: Auto liability limits of \$1,000,000 each accident combined bodily injury and property damage liability insurance, including but not limited to, owned autos, hired or non-hired autos.

Contractor agrees to indemnify and hold harmless Owner from any and all claims, loss, or expense of every kind whatsoever which may arise from Contractor's negligent acts or omissions or breach of its obligations hereunder.

If required by the Owner, the Contractor shall maintain builder's risk property insurance respecting the Property in an amount equal to the full insurable value thereof and the risk of casualty loss or damage to the Property shall be borne by Contractor.

#### Performance/Payment Bond

Performance Bond and a Payment Bond in a form satisfactory to the Owner shall be furnished in the full amount of the price of the Contract Agreement as set forth herein. The cost there of is included in the Contract Agreement.

#### Warranties

Contractor warrants, that for a period of one (1) year commencing on the earlier of Final Completion of all the Work ("Primary Warranty Period"), under this Agreement be, in a good and workmanlike manner, and in strict conformity with the terms and conditions of this Agreement, the Design Documents, all applicable Permits, all applicable Laws, and prudent construction practices; and (ii) all materials shall be free of defects and deficiencies, free from any encumbrances or liens and shall be in strict conformity with the terms and conditions of this Agreement.

#### Remedy

If the Vortex Standard Warranty is breached within the Primary Warranty Period, Contractor shall correct the defective workmanship and/or material, as the case may be, on an expedited basis, at no cost to Owner and at Contractor's sole cost. Owner shall provide Contractor with full and free access to the work sites to perform its warranty obligations under this Agreement.

#### Termination for Convenience by Owner

If Owner fails to perform any material terms of this Agreement or pay to Contractor any undisputed payment as required hereunder and such failure continues for thirty (30) Days after Notice has been given to Owner by Contractor, the Contractor may terminate this Agreement immediately. In the event of such a termination by Contractor. The Contractor may institute legal proceedings to recover all costs incurred until the date of termination and any and all damages as permitted by law.

#### Termination for Default by Owner

The Owner may terminate this Agreement for the Contractor's default by delivering written notice in advance of termination. The Contractor shall be in default under this Agreement upon the occurrence of any of the following events ("Contractor Events of Default"):

- (a) Failure by Contractor to perform fully any material provision of this Agreement, including, without limitation, Contractor's failure to supply sufficient qualified personnel or to perform the Work in accordance with the Guaranteed Completion Dates.
- (b) Contractor contravenes any applicable Law, applicable Permit, ordinance, ruling, regulation or orders of any governmental authority or court which materially impacts the ability of Contractor to perform the Work in accordance with this Agreement.
- (c) Contractor becomes insolvent, or generally does not pay its debts as they become due, or admits in writing its inability to pay its debts, or makes an assignment for the benefit of creditors or insolvency, receivership, reorganization or bankruptcy proceedings are commenced by Contractor; and
- (d) Insolvency, receivership, reorganization or bankruptcy proceedings are commenced against Contractor, and such proceedings are not terminated, stayed or dismissed within sixty (60) Days after the commencement thereof.

Owner shall give Notice of any Contractor Events of Default to Contractor. If (A) any of the defaults described in clauses (a) and (b) in Section 19 is not cured within thirty (30) Days, (B) corrective action is not commenced within ten (10) Days of receipt of Notice from Owner with respect to nonmonetary defaults which cannot be cured within thirty (30) Days, and such corrective action completed within a reasonable period of time to be mutually agreed upon by Owner and Contractor within ten (10) Business Days after receipt of Notice from Owner or, absent such mutual agreement, completed within the time period proposed by Owner, or (C) upon the occurrence of a default described in clause (d) or (e), then Owner may terminate this Agreement and take possession of all equipment, materials and supplies and complete the Work as Owner deems expedient. The total cost of completing the Work shall be charged to Contractor. Contractor shall pay to Owner the total cost to complete the Work within sixty (60) Days following receipt of Owner's demand for such payment. The remedies set forth in this section shall not be exclusive and Owner shall have the right to pursue any other remedies under this Agreement or at law or in equity. Such termination shall not affect Contractor's representations or warranties.

#### Termination for Default by Contractor

If Owner fails to perform any material terms of this Agreement and/or pay to Contractor any undisputed payment as required hereunder and such failure continues for thirty (30) Days after Notice has been given to Owner by Contractor, the Contractor may terminate this Agreement immediately. In the event of such a termination by Contractor. The Contractor may institute legal proceedings to recover all costs incurred until the date of termination and any and all damages as permitted by law. Owner acknowledges that Contractor would suffer damages including the loss of profit which Contractor would otherwise have realized upon full performance of this Construction Agreement. It is therefore agreed that in such event Owner will pay Contractor as liquidated damages a sum equal to thirty percent (30%) of the contract price as herein-above defined.

#### Concealed Conditions

If Contractor should encounter concealed conditions that were not reasonably anticipated by Contractor at the time of execution of this Construction Agreement, Contractor shall bring the existence and nature of such concealed conditions to the attention of Owner. If such concealed conditions prevent, preclude, or obstruct performance by Contractor of the work herein prescribed, or burden the scope of work as herein defined by requiring additional work by Contractor to address, correct, and/or rectify such concealed defects, then the scope of work and contract price as hereinabove defined shall be adjusted in accordance with account for all courses of action necessary to address, correct, and/or rectify such concealed conditions.

#### Hazardous Conditions and Materials

Owner shall ensure that all required inspections have been performed to ascertain the existence of or presence upon the Subject Property of any hazardous conditions or materials, including without limitation asbestos and radon gas.

#### Additional Warranties Provided by Law

Contractor shall be obligated to, and Owner shall have the benefit of, all warranties provided by law.

#### Clean Up

It shall be Contractors responsibility at regular and appropriate intervals as well as upon completion of the work herein prescribed to clean up the jobsite as described in the scope of work.

#### Attorney's Fees

In the event that any proceedings of a judicial nature are instituted by any party to this Construction Agreement to secure performance of any of the obligations herein set forth, the prevailing party in such a proceeding shall be entitled to recover, in addition to all other relief provided by law, its reasonable attorney's fees.

#### Governing Law

This Construction Agreement shall in all respects be governed by and construed in accordance with the law of the State of Texas. Should any provision of this Construction Agreement become void or voidable by decision of any court or act of any legislative or entity, then such provision shall be regarded as automatically amended to comply with such decision or act.

#### Completeness of Agreement

This Construction Agreement including the Statement of Work, Quote, and Drawings and Specifications, which are attached and incorporated by reference for all purposes herein comprises the sole, exclusive, and totality covenants, and stipulations to which the parties agree. None of the terms, conditions, conversations, comments, representations, negotiations, statements, or other communications not specifically provided for herein shall be deemed to have survived execution.

**Modification**

With respect to all matters not governed by hereof, this Construction Agreement may not be modified except by separate written instrument executed by Owner and Contractor.

**Effective Date**

This Construction Agreement shall become effective, binding, and enforceable as against all parties upon the last date of execution by any such party.

Initial Here

**Statement of Work Details**

**Project Information**

Opportunity Name	40797-The Arc-Natatorium
Opening Date	11/24/2024
SOW Type	
Receive Shipment by Sub Contractor	No
Number of Mobilizations	2

**Splashpad Information**

Square Feet	Refurb of existing site
Quantity of Embeds	3
Quantity of LEDs	0
Quantity of Activators	0
Quantity of Drains	0
Water Journey	0

**System Information**

WQMS Type	Not Applicable to this project
Electrical Input	Not Applicable to this project
Controller	Not Applicable to this project
# 1.5" Lines (Manifold)	Not Applicable to this project
# 2" Lines (Manifold)	Not Applicable to this project
# 4" Lines (Manifold)	Not Applicable to this project

**Specified Distances**

Splashpad Perimeter	Specified distance	
Distance to WMS	Not applicable to this project	The "Specified Distance" is the assumed distance between the Water Management System and the perimeter of the splashpad. If the actual distance exceeds what is specified, additional material cost will be charged to Client.

Distance to Sewer	Not applicable to this project	The "Specified Distance" is the assumed distance between the sewer connection and the perimeter of the splashpad. If the actual distance exceeds what is specified, additional material cost will be charged to Client.
Distance to Water Line	Not applicable to this project	The "Specified Distance" is the assumed distance between the Water supply line and the perimeter of the splashpad. If the actual distance exceeds what is specified, additional material cost will be charged to Client.
Distance to Electrical Panel	Not applicable to this project	The "Specified Distance" is the assumed distance between the main electrical panel feeding the splashpad and the Vortex Control Panel. If the actual distance exceeds what is specified, additional material cost will be charged to Client.
Distance to Storm (if Rainwater Diverter included)		The "Specified Distance" is the assumed distance between the Rainwater Diverter and the storm drainage connection. If the actual distance exceeds what is specified, additional material cost will be charged to Client

#### Permits Included

Building Permit	No	If Yes, Vortex is responsible for the Building Permit submittals and paying the associated fees. Any changes to the design needed to obtain the permit will be charged to the customer.
Plumbing Permit	No	If Yes, Vortex is responsible for the Plumbing Permit submittals and paying associated fees. Any changes to the design needed to obtain the permit will be charged to the customer.
Sewer Permit	No	If Yes, Vortex is responsible for the Sewer Permit submittals and paying the associated fees. Any changes to the design needed to obtain the permit will be charged to the customer.
Electrical Permit	No	If Yes, Vortex is responsible for the Electrical Permit submittals and paying the associated fees. Any changes to the design needed to obtain the permit will be charged to the customer.
Health Permit	No	If Yes, Vortex is responsible for the Health Department submittals and paying the associated fees. Any changes to the design needed to obtain the permit will be charged to the customer.

#### Plumbing Information Included

Pressure Lines	No	If Yes, Vortex is responsible for: <ul style="list-style-type: none"> <li>• Il plumbing connections as necessary for the splashpad operation</li> <li>• Supply and install PVC SCH80 piping for all pressured lines from manifold to features locations.</li> <li>• Supply and install all suction lines for WQMS system if applicable.</li> <li>• Complete pressure test of all pressured lines.</li> </ul>
Non-Pressure Lines	No	If yes, Vortex is responsible for supply and installation of drain lines for splashpad and drain pit as required
Backflow Preventer	No	If yes, Vortex is responsible for supply and installation of Pressure regulatorbackflow preventer. supply and installation
Pressure Regulator	No	If yes, Vortex is responsible for supply and installation of Ppressure regulator. supply and installation

#### Inspections Included

Pressure Test	No	If yes, Vortex is responsible for coordinating with the relevant authorities for the inspections.
Bonding/Rebar	No	If yes, Vortex is responsible for coordinating with the relevant authorities for the inspections.
Electrical	No	If yes, Vortex is responsible for coordinating with the relevant authorities for the inspections.
Plumbing	No	If yes, Vortex is responsible for coordinating with the relevant authorities for the inspections.
Compaction Test	No	If yes, Vortex is responsible for coordinating with the relevant authorities for the inspections.



Sewer	No	If yes, Vortex is responsible for coordinating with the relevant authorities for the inspections.
-------	----	---

#### Concrete Scope Included

Form, Place, Finish	Yes	<p>If yes, Vortex is responsible for:</p> <ul style="list-style-type: none"> <li>• 6" thick concrete slab for splashpad area with 4000 psi concrete mix, #3 reinforcing bars @ 12" c/c both directions and thickened edges on concrete work as needed Form, place and finish concrete slab of splashpad area as per final design</li> <li>• Form, place and finish all concrete slabs and collars necessary to support and secure components as system requires (Vault, dome, debris trap, water containment system)</li> <li>• Expansion joints or saw cuts every 10' for the concrete slab</li> <li>• Established grade of 2% slope to center drain and 1-2% slope back to drain pit.</li> <li>• 6" thick concrete slab for mechanical room with 4000 psi concrete mix, #3 reinforcing bars @ 12" c/c both directions and thickened edges on concrete work as needed (If building provided by Vortex)</li> <li>• Supply drain pit for WMS (Cabinet, Vault, Domepack)</li> <li>• Form and place drain pit for mechanical room (If building provided by Vortex)</li> <li>• Medium broom finish on all exposed accessible concrete</li> </ul>
Seat wall	No	<p>If yes, Vortex is responsible for:</p> <ul style="list-style-type: none"> <li>• Form, place and finish concrete seat wall if applicable to the dimensions of the plans with 4000 psi concrete mix and #3 reinforcing bars @ 12" c/c both directions</li> </ul>
Painted Concrete	No	If yes, Vortex is responsible for the supply and application of painted concrete.
Colored Concrete	No	If yes, Vortex is responsible for the supply of colored concrete. Customer to note that pricing is dependent on colors selected. A change of color might result in additional charges to customer
Soft Surfacing	No	If yes, Vortex is responsible for the supply and application of soft surfacing.

#### Excavation and Backfill Scope Included

Splashpad Area	No	<p>If yes, Vortex is responsible for:</p> <ul style="list-style-type: none"> <li>• Excavation of topsoil at a maximum of 6" below grade, proof compact sub-grade for the splashpad area</li> <li>• Backfill and compaction of all excavated areas</li> <li>• Excavation and backfill of trenches for pipelines as required</li> <li>• Excavation and backfill for water containment system and debris trap, as per design</li> </ul>
Mechanical Room	No	If yes, Vortex is responsible for excavation and proof-compact mechanical room area (If building provided by Vortex)
Tank and Debris Trap	No	If yes, Vortex is responsible for excavation and backfill for water containment system and debris trap, as per design.
Haul-off Excavated Soil	No	If yes, Vortex is responsible for hauling off unused excavated soil

#### Electrical Scope Included

Power to Vortex Panel	No	If yes, Vortex is responsible for making final connections for electrical (Power supply brought to mechanical room or cabinet by owner).
Power to WQMS	No	If yes, Vortex is responsible for making final connections for electrical (Power supply brought to mechanical room or cabinet by owner)
Bonding of Vortex Equipment	No	If yes, Vortex is responsible for bonding of Supply and install bonding for all features and pump equipment.
Not Included		Breakers needed in the electric panels are the responsibility of the Client

#### Vortex Equipment Installation Included

Anchors	Yes	If yes, Vortex is responsible for the installation of all safeswap anchors, ground sprays and piping to final grade
Play Features	Yes	<ul style="list-style-type: none"> <li>• If yes, Vortex is responsible for the installation of features.</li> </ul>

Water Journey	No	If yes, Vortex is responsible for: <ul style="list-style-type: none"> <li>• Supply and place 3000 psi concrete mix with reinforcing bars 4 x #3 and #3 ties @ 12" c/c for each pilaster (Ø18" at specified depth)</li> <li>• Supply and place all plumbing connection as necessary for the Water Journey operation</li> <li>• Supply and place all electrical connections as necessary for Water Journey operation</li> <li>• Installation of the water journey and caulking of pre-cast slabs</li> </ul>
Water System	No	If yes, Vortex is responsible for: <ul style="list-style-type: none"> <li>• Installation and connection of the manifold in mechanical room or water distribution system</li> <li>• Installation of WQMS/WDS system as required</li> </ul>

**Other Included Services**

Trash Bin	No	If yes, Vortex is responsible for providing trash bins the construction area.
Temporary Fence	No	If yes, Vortex is responsible for supply and installation of temporary fences around the splashpad construction area.
Supply Chemicals	No	If yes, Vortex is responsible for the supply of necessary chemicals required for the startup and commissioning of the system.
Filter Sand	No	If yes, Vortex is responsible for the supply of necessary filter sand for the startup and commissioning of the system
Hose Bib	No	If yes, Vortex is responsible for the provision and installation of the hose bib.
Secure Storage	No	If yes, Vortex is responsible for the onsite secure storage of Vortex equipment.
Restroom	No	If yes, Vortex is responsible for the provision of temporary on-site restrooms for the duration of the construction
Electrical Breakers	No	If yes, Vortex is responsible for supply and installation of all electrical breakers need for Vortex equipment. Client to ensure main electrical panel has capacity and space needed for the breakers.
Landscape Repairs	No	If yes, Vortex is responsible for the repair Repair of any damages to the surrounding landscape
Install Supervision	No	If yes, Vortex is responsible for supervising the installation. Please review the Vortex Installation scope of work.
Elevations Install	No	If yes, Vortex is responsible for the installation of the elevations.
Waterslide Install	No	If yes, Vortex is responsible for: <ul style="list-style-type: none"> <li>• Installation of steel columns, support arms and brackets.</li> <li>• Installation of towers, stairs, and canopy.</li> <li>• Installation of fiber glass slide</li> </ul>

**Special Notes and Requirements**

- Drain main pool and make preparations for pool to be empty for the duration of the project
- Demo and remove existing aquatic play structure, tippy bucket feature, and feature installed near lazy river
- Saw cut and remove gunite and concrete to expose plumbing and prep area for new safeswap anchors
- 90"x90"x23" reinforced slab will be poured under the monopost
- Make concrete patch and set anchors
- Install new aquatic playstructure and water features
- Patch plaster
- Refill pool, test and adjust water flow to new features
- Job site clean up and on-site training with facility staff
- The structure will be bonded by tying new rebar to existing and attaching bond wire to rebar and attaching bond wire to the structure.

**Inclusions General Items**

- Participation to pre-construction, project updates and safety meetings as required (Via Teams/Zoom video conference calls or audio calls)
- The installation work includes a maximum of 2 on-site mobilizations for the completion of project
- Unloading of Vortex equipment, provided only if the site is ready for installation when the products are shipped
- Site layout based on provided Datums for the splashpad area and mechanical room, tank and debris trap if applicable
- Clean-up of the area occupied by Vortex during the construction

**Customer's Responsibility & Exclusions from Vortex' Scope of Work**

- All necessary permits for the required work unless specified otherwise
- All inspection fees (Rebar, plumbing, electrical, sewer, compaction) unless specified otherwise
- Geotechnical soil reports and materials/compaction testing. Contractor will review and install the play structure in accordance with results and recommendations of Geotechnical soils report, but will not be responsible for providing or contracting that test. Additional cost could apply depending on findings of Soil report.
- Sewer or water tap fees, if required
- Water or electrical meter fees, if required
- Additional requirements set forth by the local health department and/or code enforcement not previously agreed upon as of the date of this estimate. Contractor will comply with additional requirements set by local health department, but additional costs will apply.
- Additional electrical requirements if the existing power supply system is not sufficient to handle the electrical requirements
- Additional plumbing requirements if the existing water supply, waste water line and/or storm drain is not sufficient or within the parameters established
  
- Laydown area and adequate access to work areas shall be provided to Vortex installers.
- Tracking pads and/or access roads to the construction site
- Drain pit form and place in customer supplied mechanical room

Other clauses that may incur additional expenses to be borne by the client:

- Any location or relocation of underground utilities and/or irrigation piping is the responsibility of the owner or its agent. If any utilities encountered and not identified by the local utility providers requires relocation or modification, it is the responsibility of the owner or its agent and no cost shall be borne by Vortex for such work.
- SUB-SURFACE CONDITIONS: Owner shall absorb all costs incurred from unknown conditions such as rock removal, poor digging conditions or poor soil bearing capacity, less than 3000 PSF or a water table higher than 10 ft below finished grade. If material is so large or so large or cumbersome that it cannot be removed with a mini excavator, then that part of excavation that requires other methods of removal or remediation such as, but not limited to, shoring, pneumatic jack hammer, backhoe, hydraulic rock breaker, or dynamite, will be billed on a time and material basis.
- It is assumed that the site does not necessitate the use of a concrete pump truck. If concrete pump truck is needed, Owner shall absorb all associated costs.
- Installation and construction to occur during normal daytime business hours, not including holidays. It is assumed that there is no restrictions on workdays and work hours.
- Vortex USA Inc. maintains comprehensive insurance coverage. This coverage is available upon written request. Any insurance coverage required for specific projects above Cicero's norm is not included in this proposal.
- A Performance and Payment Bond is included in the price of this contract. Certificates of insurance shall be provided to Customer upon execution.

---

 City of Angleton Signature

---

 Title

---

 Printed Name

---

 Date

---

 Vortex Signature

---

 Title

---

 Printed Name

---

 Date



All 3D renders shown are for illustration purposes only. Actual colors, textures and finishes may differ from renders.  
Waterslide finish shown in Classic

Item 5.



All 3D renders shown are for illustration purposes only. Actual colors, textures and finishes may differ from renders.  
 Waterslide finish shown in Classic

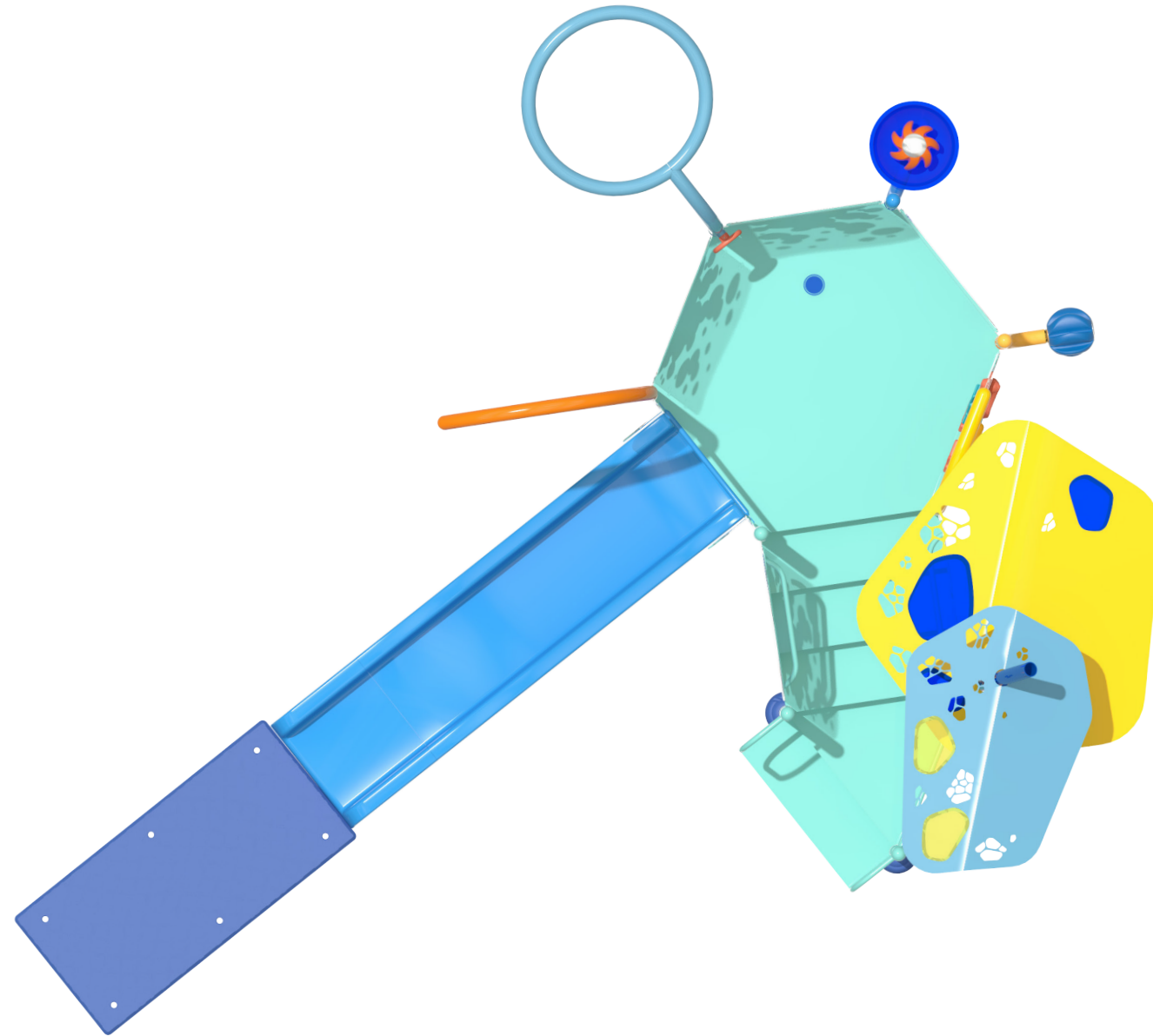


All 3D renders shown are for illustration purposes only. Actual colors, textures and finishes may differ from renders.  
 Waterslide finish shown in Classic



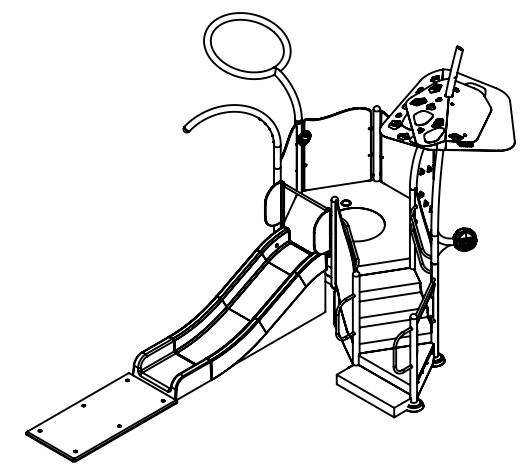
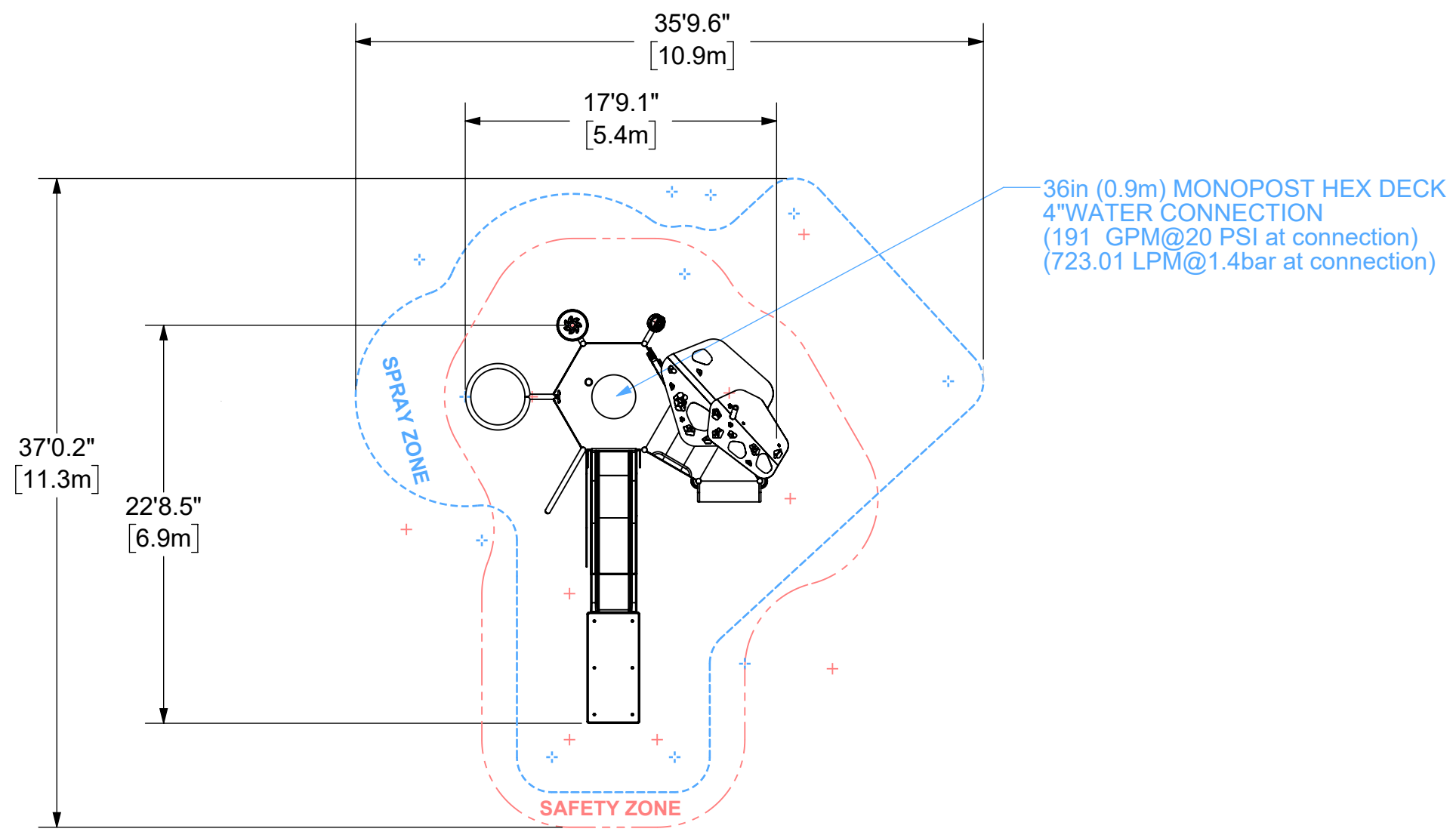
All 3D renders shown are for illustration purposes only. Actual colors, textures and finishes may differ from renders.  
 Waterslide finish shown in Classic





- 7** Free-play water experiences
  - 6** are accessible at ground level
  - 3** are accessible at deck level
  - 1** Iconic Water Canopy
  - 1** Signature play experiences (Water Maze)
- 1** Waterslide (Kiddie Racer)
- ✓ Uniquely designed for the 2-5 age group
- ✓ ADA Accessible (ADA entry, double handrails, 6" step-ups)

**PLAYNUK LEGEND**  
 Water feed=1 (4" PVC stub up)  
 Decks =2  
 Water play features=7  
 Water slide=1



- Notes:
- Spray free area (buffer zone) should be considered around product sprayzone
  - Thickened reinforced concrete slab required under structure
  - Deck monopost require concrete pier and reinforced footing

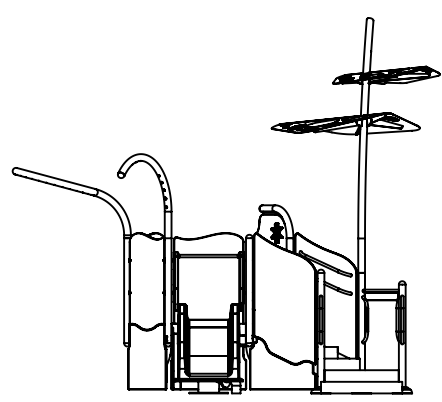
**1. GENERAL NOTES:**

-Other slide exit options may be available - consult your sales representative for details.  
 -Structure adaptation may be required for slope floors (more than 4%), fees may apply.

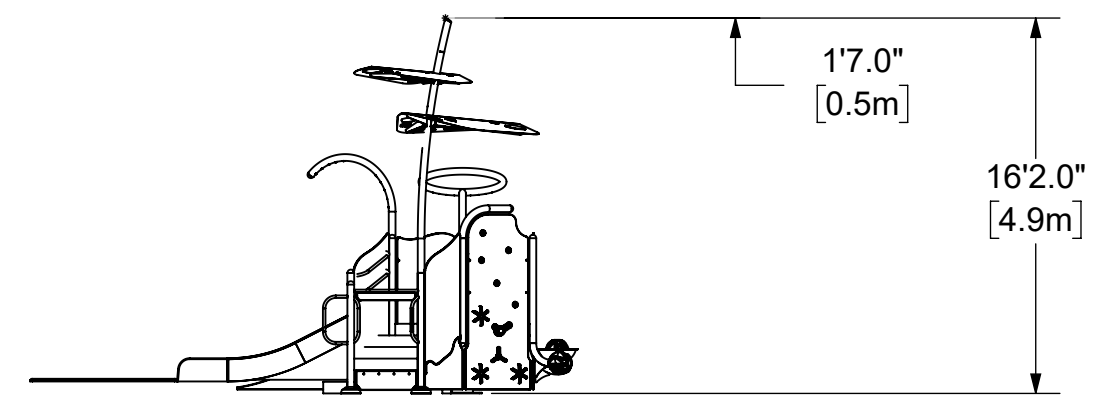
**2. POOL NOTES:**

-Recommended MINIMUM pool water depth at landing may slide exit = 6" (15cm)  
 -Recommended MAXIMUM pool water depth at PlayNuk entrance and runoff locations = 10" (25cm).

Minimum User Height for waterslide(s): 36" [0.91m]



Minimum clearance required from ceiling = 1'-7" (0.5m)



**PRELIMINARY - NOT FOR CONSTRUCTION**  
 THE DIMENSIONS CONTAINED HERE IN ARE A RESULT OF INITIAL SITE INFORMATION THAT WAS PROVIDED DURING THE PRELIMINARY DESIGN PROCESS. WHILE EVERY ATTEMPT HAS BEEN MADE TO ASSURE ACCURACY, FINAL CONSTRUCTION DRAWING DIMENSIONS MAY VARY.

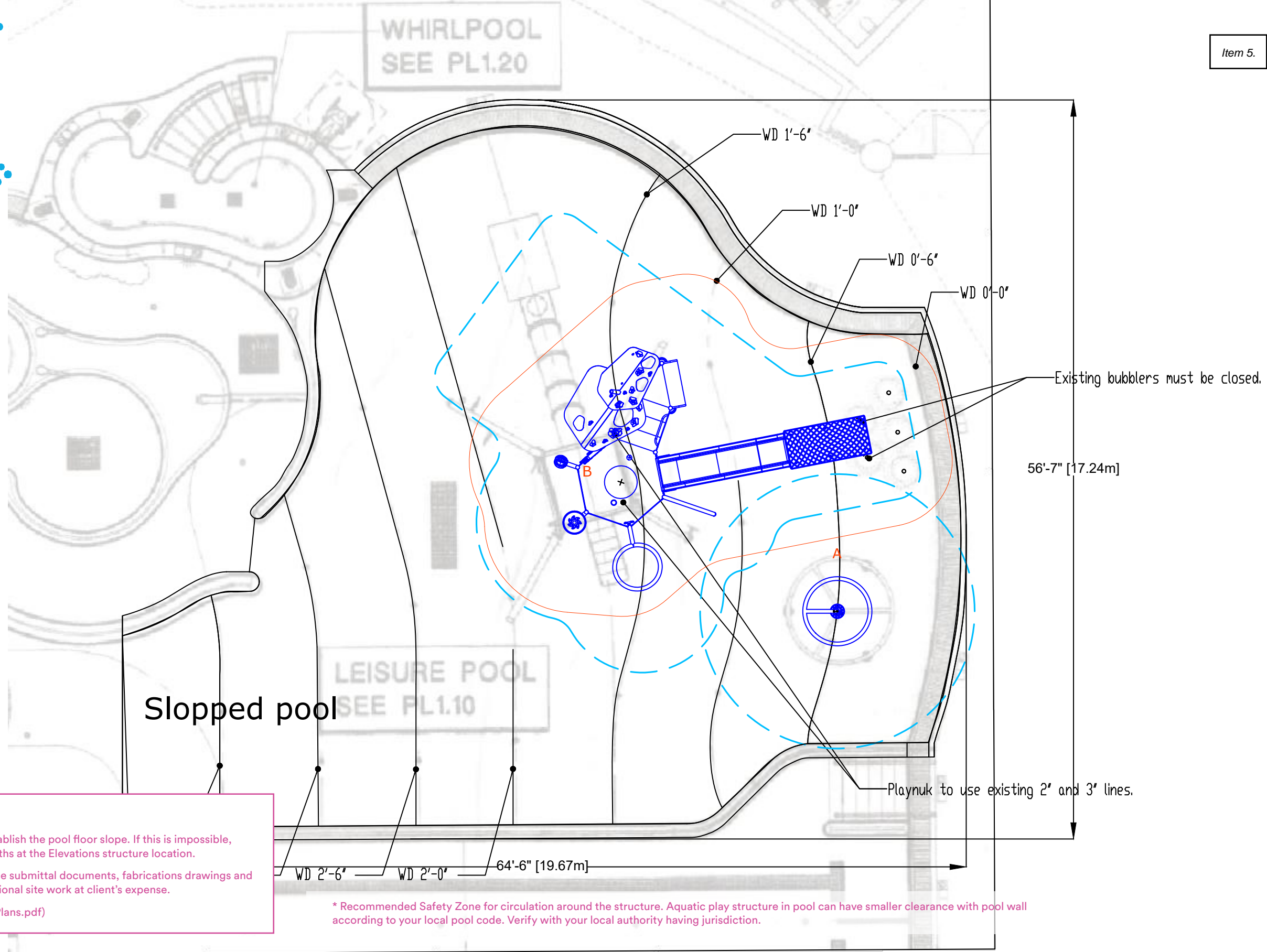
**SPLASHPAD DIMENSION**

TOTAL AREA : 2431 ft<sup>2</sup> 226 m<sup>2</sup>  
 SPRAY AREA : 2431 ft<sup>2</sup> 226 m<sup>2</sup>  
 GRID SIZE : 10 x 10ft 3 x 3m

**PRODUCT LEGEND**

REF	PRODUCT	QTY	GPM	LPM
A	Astra N°3 VOR 7699	1	17.5	66.2
B	EPN-02P01 Playnuk (landing mat)	1	191	722.9
<b>TOTAL</b>		<b>2</b>	<b>208.5</b>	<b>789.1</b>

Item 5.



**IMPORTANT**  
 Client to provide Vortex with CAD and/or "As Built" drawings to establish the pool floor slope. If this is impossible, client will need to provide site dimensions that identify various depths at the Elevations structure location.  
 Failure to provide this information will cause delays in completing the submittal documents, fabrications drawings and may delay product delivery. Inaccurate information may cause additional site work at client's expense.  
 This proposal was made using CAD file: (ARC Natatorium Building Plans.pdf)


\* Recommended Safety Zone for circulation around the structure. Aquatic play structure in pool can have smaller clearance with pool wall according to your local pool code. Verify with your local authority having jurisdiction.

Choose one of the following color moods\*:

**Mood 1** **Modified with custom graphics**


Cool colors that inspire a high seas adventure. Create an aquatic odyssey for young swashbucklers.

Fiberglass Deck & Entry Posts



Coral Green  
RAL 6027

Fiberglass Slides




Sky Blue RAL 5012  
Pastel Blue RAL 5024  
Mint Green RAL 6019

Paint Colors



Sky Blue RAL 5012  
Pastel Blue RAL 5024  
Mint Green RAL 6019  
Saffron RAL 1017  
Yellow RAL 1023  
Orange RAL 2011

**CUSTOM BARRIERS**



Water Maze Panel



**Mood 2**


A neutral palette that leaves lots of room for imagination. Complement your modern, urban setting.

Fiberglass Deck & Entry Posts




Coral Green  
RAL 6027

Fiberglass Slides



Saffron RAL 1017  
Pastel Blue RAL 5024  
Mint Green RAL 6019

Paint Colors



Mint Green RAL 6019  
Pastel Blue RAL 5024  
White RAL 9003  
Fuchsia RAL 4006  
Saffron RAL 1017  
Grey RAL 7040

Transparent Graphic Barriers




Water Maze Panel



**Mood 3**

Lush colors that evoke different landscapes: from mysterious jungles to sprawling deserts.

Fiberglass Deck & Entry Posts



Coral Green  
RAL 6027

Fiberglass Slides



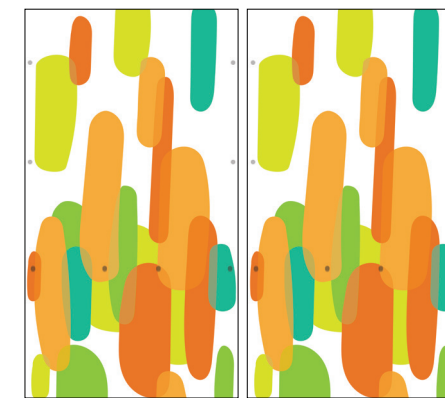
Saffron RAL 1017  
Green RAL 6018  
Mint Green RAL 6019

Paint Colors




Fern Green RAL 6025  
Green RAL 6018  
Mint Green RAL 6019  
Saffron RAL 1017  
Orange RAL 2011  
Beige RAL 1015

Transparent Graphic Barriers



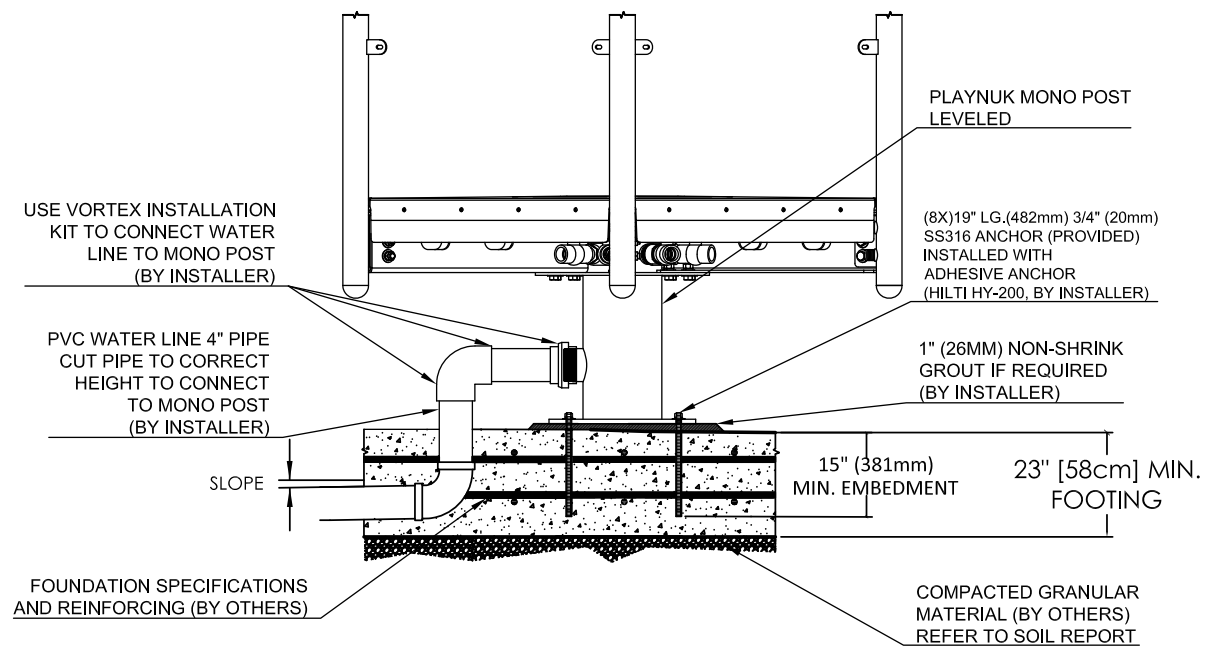
Water Maze Panel



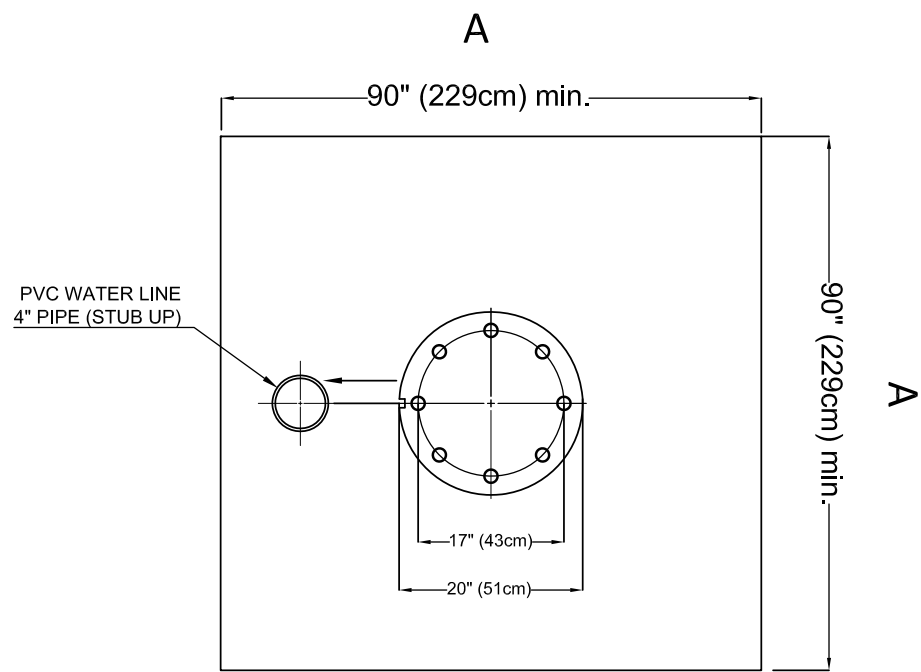
\* Custom color moods & barriers graphics available upon request. Fees may apply.

**GENERAL SPECIFICATIONS:**

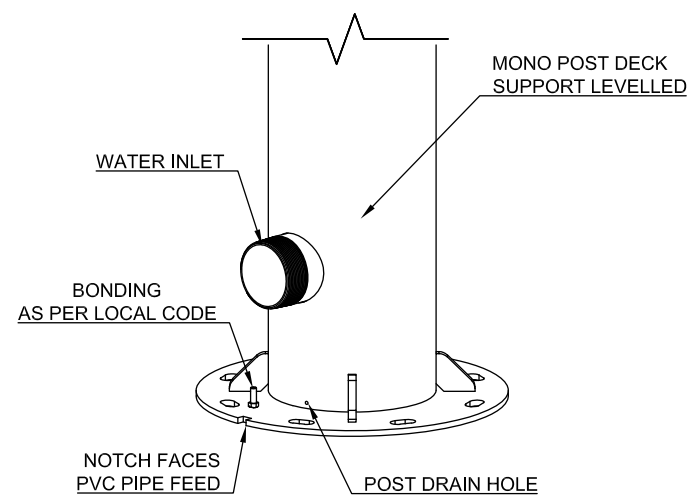
1. THESE DETAILS ARE GENERIC AND PROVIDE AN OVERVIEW OF THE SCOPE OF WORK DURING CONSTRUCTION/INSTALLATION. REFER TO THE PROJECT FINAL INSTALLATION DRAWINGS FOR INFORMATION SPECIFIC TO YOUR PROJECT.
2. DESIGN OF CONCRETE SLAB, BY OTHERS. WE RECOMMEND AS A MINIMUM:
  - 20" (508mm) MIN. THICKENED REINFORCED CONCRETE SLAB (U.N.O.) MIN. THICKNESS IS DEPENDANT ON MIN. ANCHOR EMBEDMENT REQUIRED AT MONOPOST LOCATION.
  - 10" (254mm) MIN. THICKENED REINFORCED CONCRETE SLAB (U.N.O.) MIN THICKNESS IS DEPENDANT ON MIN. ANCHOR EMBEDMENT REQUIRED AT OTHER POSTS LOCATION.
  - UNDER PLAYNUK DECKS OFFSET OF 12" (300mm) FROM DECK EDGE
  - REINFORCED WITH #5 (15M) REBAR @ 12" (300mm) C/C BOTH WAYS
  - MIN. CONCRETE STRENGTH  $f'c = 3600\text{psi}$  (25Mpa) @ 28 DAYS
  - AIR-ENTRAINED CONCRETE (IN REGIONS SUBJECTED TO FREEZE & THAW)
  - VERIFY LOCAL CODES AND STANDARDS FOR OTHER LOCAL REQUIREMENTS
3. FOR FURTHER DETAILS AND INFORMATION, REFER TO THE INSTALLATION, OPERATION, AND MAINTENANCE MANUALS.



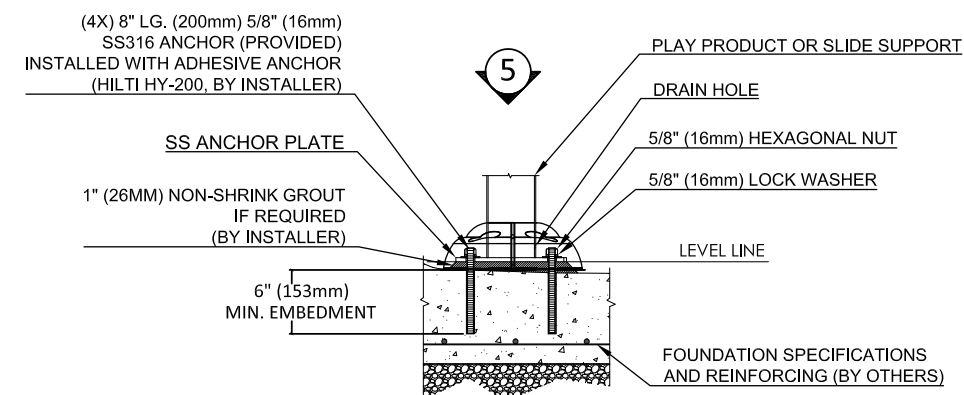
**1** TYP. MONO POST STRUCTURE  
PLAYNUK NO.2 TO NO.6



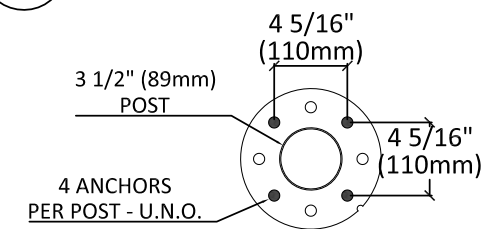
**2** TYP. MONO POST BASE PLATE & WATER FEED  
PLAN VIEW



**3** TYP. MONO POST DETAILS



**4** TYP. DETAIL FOR 3" (76MM) POST ANCHORING



**5** TYP. BASE PLATE 3" (76MM) POST ANCHORING  
FOR 3" POST

# Elevations™ PlayNuk Simplified Materials Specifications

1. **Structural Tubing:** Tubing shall be type 304/304L stainless steel pipe, schedule 10 minimum and highly resistant to corrosive environments. Main support posts shall be made of 4,5" (11.4cm) stainless steel pipe.
2. **Decks and Stairs:** All decks & stairs shall be constructed from 12 GA (.105" [2.6mm]) minimum 304/304L stainless steel sheet perforated for better drainage. Deck and Stairprotective coating shall integrate an anti-skid surface suitable for bare feet use.
3. **Protective coating / Painted Finish:** All stainless steel parts, except noted, shall be coated with a Super Durable grade heat-cured polyester powder coating that offers superior UV, gloss and chemical resistance; and is suitable for high traffic environments. Super Durable coating offers superior properties for long lasting durability and protection for indoor and outdoor high traffic environments compared to regular outdoor polyester powder coating and outdoor liquid coating.
4. **Seeflow™ Polymer parts:** Polymer plastic parts shall be constructed of Seeflow™ Polymer material exclusively developed for the aquatic play environment. It shall be a diaphanous (transparent) plastic that has a high resistance to impact, is highly resistant to vandalism, and is flame retardant. The Seeflow™ polymer shall have outstanding dimensional stability, chemical resistance, UV stability, and exceptional translucence.
5. **Barrier Panels:** Shall be constructed from highly resistant and durable polycarbonate material. Material shall be UV treated for maximum durability and resistance. Barrier Panels shall be designed to prevent kids from climbing and be see-through. They should be available clear or with transparent colored graphics. Barrier Panels shall be ½" (12mm) thick minimum.
6. **Railing Barrier (if applicable):** Shall be constructed of type 304/304L stainless steel pipes, schedule 10 minimum and highly resistant to corrosive environments. The barriers shall be safely constructed to prevent kids from climbing.
7. **Below Deck Barrier:** Hex Deck, Octa Deck and Stairs, without sufficient head clearance to circulate underneath, shall have see-through barrier netting to prevent people from going underneath. The netting shall be a black polyester netting with 2" inch (50mm) mesh openings. Each structure shall have a locking device to allow authorized access to valves underneath the deck.
8. **Nozzles:** Shall be manufactured from lead-free Brass and/or 304/304L Stainless Steel and/or Ultra-High Molecular Weight Polyethylene (UHMW) highly resistant to UV, water and corrosive environments. Nozzles shall be exempt of hazardous substances, lead or harmful chemicals.
9. **Toe Guards:** Shall be constructed of the colored Soft Touch Elastomer developed exclusively for the aquatic play environment in order to cover the anchoring assembly hardware from pinch points and protrusions. Toe Guards shall have flexible rubber-like characteristics, a matte highly durable and slip-resistant finish, with excellent UV and chemical resistance.
10. **Children waterslides:** Children waterslides under 6 feet (1.8 m) shall be molded and constructed of high quality marine-grade fiberglass using ISO polyester UV resistant gelcoat and E glass type fiber reinforcement. Slide wall thickness shall be a minimum of 0,150" (4.0mm) and 0,270" (6.9mm) for connection flanges. Children waterslides shall be offered with a landing mat exit option or a slide runout exit option according to the project. Children waterslides shall be offered in 20 different colors.
11. **WaterSlides (Open flume and Close Flume):** Waterslides over 6 feet (1.8 m) shall be constructed of high quality marine-grade fiberglass using ISO polyester UV resistant gelcoat and E glass type fiber reinforcement. Slide part wall thickness shall be a minimum of ¼" (6mm) and a minimum of 0.315" (8 mm) for slide flanges. The Fiber WaterSlide shall consist of an assembly of different fiberglass slide parts, mechanically assembled together, to create different slide path configurations. The Fiber WaterSlide shall be offered in different colors and shall have landing mats or an integrated slide runout ending options according to the project. Waterslides shall be offered in 20 different colors. Fiber WaterSlide over 6' (1.8m) shall be designed and manufactured in accordance with international standard ASTM F2376 or European standard EN1069-1.
12. **Mounting and Assembly Hardware:** All hardware shall be made of high corrosion resistance 316/316L stainless steel grade to offer the best durability and protection.
13. **Safety Craftsmanship:** All edges shall be machined to a rounded edge. All welds shall be smoothed, watertight and factory pressure tested. Water sprays nozzles shall be designed to prevent any protrusion or recessed. All Elevations aquatic play structures shall be designed and manufactured in accordance with Vortex Quality Management System, international industry safety standards ASTM F2461 and F2376 or European safety standard EN 13451-8 and EN 1069-1 according to the project.



**vortex-intl.com**

**Vortex Aquatic Structures International**  
info@vortex-intl.com

1.877.586.7839 (USA & Canada)  
+1.514.694.3868 (International)

© 2024 Vortex Aquatic Structures International



## AGENDA ITEM SUMMARY FORM

---

**MEETING DATE:** June 25, 2024

**PREPARED BY:** Michelle Perez

**AGENDA CONTENT:** Discussion and possible action to approve the City Council minutes of February 13 and 27; March 12, 16 and 26; April 9 and 23, and May 14, 2024.

**AGENDA ITEM SECTION:** Consent Agenda

---

**BUDGETED AMOUNT:** N/A

**FUNDS REQUESTED:** N/A

**FUND:** N/A

**EXECUTIVE SUMMARY:**

Approve the City Council minutes of February 13 and 27; March 12, 16 and 26; and April 9 and 23, 2024.

**RECOMMENDATION:**

Staff recommends Council approves the minutes as presented.





**CITY OF ANGLETON**  
**CITY COUNCIL AGENDA MINUTES**  
**120 S. CHENANGO STREET, ANGLETON, TEXAS 77515**  
**TUESDAY, FEBRUARY 13, 2024 AT 6:00 PM**

THE FOLLOWING REPRESENTS THE ACTIONS TAKEN BY THE ANGLETON CITY COUNCIL IN THE ORDER THEY OCCURRED DURING THE MEETING. THE CITY COUNCIL OF ANGLETON, TEXAS CONVENED IN A MEETING ON TUESDAY, FEBRUARY 13, 2024, AT 6:00 P.M., AT THE CITY OF ANGLETON COUNCIL CHAMBERS LOCATED AT 120 S. CHENANGO STREET ANGLETON, TEXAS 77515.

#### DECLARATION OF A QUORUM AND CALL TO ORDER

With a quorum present, Mayor Wright called the Council Meeting to order at 6:00 P.M.

#### PRESENT

Mayor John Wright  
 Mayor Pro-Tem Travis Townsend  
 Council Member Terry Roberts  
 Council Member Cecil Booth  
 Council Member Tanner Sartin  
 Council Member Christiene Daniel

City Manager Chris Whittaker  
 City Attorney Judith EIMasri  
 City Secretary Michelle Perez

Mayor Wright had a moment of silence for the lost lives in the community.

#### PLEDGE OF ALLEGIANCE

Council Member Sartin led the Pledge of Allegiance.

#### INVOCATION

Council Member Booth led the invocation.

#### CITIZENS WISHING TO ADDRESS CITY COUNCIL

Molly LeBoeuf, Angleton resident, addressed Council and stated she is speaking regarding the ongoing issue on Pine Place. There is a sewer smell around her home and neighbors are unable to flush toilets after the recent rain. Is expecting a timeline and a plan of action regarding this issue and the lift station in the neighborhood that may be the source of the problem.

Ina Robinson, Angleton resident, addressed Council and stated she resides n W. Live Oak and there is a ditch that was dug and runs behind her property where the water is not draining, and it is not being maintained. The ditch floods when it rains and does not drain. They need answers.

## CEREMONIAL PRESENTATIONS

1. Presentation of employee service award.

**Brenda Majors received an employee service award for five years of service with the City of Angleton.**

## CONSENT AGENDA

2. Discussion and possible action in selecting flood insurance as part of the City's property insurance program for a policy beginning March 24, 2024.
3. Discussion and possible action in selecting Wind and Hail property insurance as part of the City's property insurance program for a policy beginning February 16, 2024.
4. Discussion and possible action on Resolution No. 20240213-004 establishing the procedure for the May 4, 2024, General Election in Angleton, Texas; and providing for other related matters related thereto.
5. Discussion and possible action to approve a contract with Brazoria County for the May 4, 2024, General election.
6. Discussion and possible action on the Annual Racial Profile Report.
7. Discussion and possible action to approve Resolution No. 20240213-007; a resolution by the Angleton Better Living Corporation approving an agreement with the City Council of the City of Angleton, Texas regarding the construction of city park and drainage improvements and authorizing the chairman as the designated representative of the corporation to execute such agreement; and approving other matters incidental thereto.
8. Discussion and possible action to approve Resolution No. 20240213-008 authorizing the mayor to sign an interlocal agreement with the City of Granbury, TX, for cooperative purchasing.

**Upon a motion by Council Member Booth and seconded by Council Member Roberts, Council approved consent agenda item No. 2. Discussion and possible action in selecting flood insurance as part of the City's property insurance program for a policy beginning March 24, 2024; 3. Discussion and possible action in selecting Wind and Hail property insurance as part of the City's property insurance program for a policy beginning February 16, 2024; 4. Discussion and possible action on Resolution No. 20240213-004 establishing the procedure for the May 4, 2024, General Election in Angleton, Texas; and providing for other related matters related thereto; 5. Discussion and possible action to approve a contract with Brazoria County for the May 4, 2024, General election; 6. Discussion and possible action on the Annual Racial Profile Report; 7. Discussion and possible action to approve Resolution No. 20240213-007; a resolution by the Angleton Better Living Corporation approving an agreement with the City Council of the City of Angleton, Texas regarding the construction of city park and drainage improvements and authorizing the chairman as the designated representative of the corporation to execute such agreement; and approving other matters incidental**

thereto; **8.** Discussion and possible action to approve Resolution No. 20240213-008 authorizing the mayor to sign an interlocal agreement with the City of Granbury, TX, for cooperative purchasing. The motion passed on a 6-0 vote.

## REGULAR AGENDA

**Mayor Wright moved to agenda item No. 11**

11. Discussion and possible action to amend the approved Fiscal Year 2023-2024 overlay street list.

Hector Renteria addressed Council and presented the agenda item and stated that previously the list had to be redone because Brazoria County wanted the street list to remain in a general area and 9 streets were approved. Brazoria County is now requesting to limit the list to 4 streets with an opportunity to add more streets that are intersecting with the 4 streets.

W. Myrtle – from Hancock to Erskine; S. Walker – from Bryan to Last Residential Drive; W. Wilkins – from 274 to Warren/Anchor; Anchor Rd – from W. Wilkins to W. Miller; W. Cedar – from N. Parrish to N. Walker; N. Columbia – from Miller to W Live Oak; Marshall – from W. Live Oak to W. Live Oak; and W. Locust – from Parrish to Walker.

Council recommended removing E. Bronco Bend from the street list and keep S. Walker, W. Wilkins, W. Cedar and Anchor Road as the four streets and leave the remaining streets on the list as intersecting streets. Council asked Mr. Renteria to present the recommended list to the County to see if they will accept the list.

9. Discussion and possible action to replace existing water and sanitary sewer utilities along the TxDOT Transportation Alternatives Downtown Sidewalk Improvement area on State Highway 288B.

John Peterson, City Engineer with HDR Engineering addressed Council and presented the agenda item.

Mayor Wright left the meeting at 6:30PM.

Mr. Peterson stated that he will bring back a proposal to council for the design, bid, and construction project.

Upon a motion by Council Member Roberts and seconded by Council Member Booth, Council approved to replace existing water and sanitary sewer utilities along the TxDOT Transportation Alternatives Downtown Sidewalk Improvement area on State Highway 288B with the approve funds from water sewer. The motion passed on a 5-0 vote. Mayor Wright was absent.

10. Discussion and possible action to approve the submission of two Houston-Galveston Area Council (H-GAC) Transportation Improvement Program grant applications for the Henderson Road Improvements.

John Peterson, City Engineer with HDR Engineering addressed Council and presented the agenda item.

Upon a motion by Council Member Roberts and seconded by Council Member Sartin, Council approved the submission of two Houston-Galveston Area Council (H-GAC) Transportation Improvement Program grant applications for the Henderson Road Improvements. The motion passed on a 5-0 vote. Mayor Wriath was absent.

12. Discussion and Annual Update of the Windrose Green Subdivision Development by the developer.

Jeff Kolby, Windrose Green Subdivision Developer, addressed Council and gave an update. Mr. Kolby stated that Windrose Green is a 155-acre single family residential subdivision. There are 133 homes that are either completed and occupied or under some stage of construction. The current land plan shows a complete buildout of approximately 650 homes. There are three home builders completing a total of 17 new homes a month. The average home sale price is \$344,000 - \$345,00. The lowest home price was \$250,00 and the highest price point was \$573,000. Mr. Kolby stated Sections 1,2, and 3 are on the ground, Sections 4 and 5 are in design and Sections 6,7, and 8 have not been platted. The first phase of amenities has been complete that included the park on the north side, landscaping around both ponds, and all the landscaping setbacks along FM 523 passed the model home court. The next phase of landscape with extend the masonry wall fence to the eastern part of the property corner, the landscaping associated with that setback along the road, adding an additional park on the southern end, landscaping improvements, masonry wall, and a monumentation at the Henderson Road entrance. Mr. Kolby stated that they have a schematic design from the landscape architect that will connect the community to the high school. A third-party arborist was hired for the tree preservation count. They coordinated with the City on the Freedom Park detention, offsite west of the school, and helped excavate and provide 53-acre feet of volume out of the pond. He stated that they made enough value for the first bond sale in December of 2023 and the city received the water and sewer capacity reservation fees with the bond issue of \$328,000 for Section 1, and \$155,000 for Section 2. Sections 3, 4, and 5 will go into the next bond issue with hopes to sell in the fourth quarter of 2024 and the city will receive an additional \$560,000 with the three sections combined.

13. Discussion and Annual Update of the Riverwood Ranch Subdivision Development by the developer.

Mr. Whitney Hopkins, Riverwood Ranch resident, addressed Council and stated that there needs to be more things for the kids to do, kids are currently playing in the streets. Would like to see more amenities to be approved for their community.

Mayor Pro-Tem Townsend left the meeting at 7:05pm and returned at 7:07pm.

Michael Foley, Riverwood Ranch Developer, addressed Council and introduced Brian Jarrard with Holcomb Properties Company, who presented the update. Mr. Jarrard stated that there are 18 homes under construction, 158 homes completed, 171 homes sold to date, 5 homes available for sale, and 29 vacant lots. The general pace of sold

homes is 10 per month. Lennar is closing their last 11 homes within Section 1 and 2 this month. Riverway is currently working to deliver Sections 3 and 4, called River Ranch North with 144 50' & 60' lot sizes, the homebuilders will be Lennar and DR Horton. Mr. Jarrard stated the detention pond excavation and mass grading is complete, Water Sewer & Drainage is underway, anticipated lot delivery is early May 2024, and landscape and amenity construction to begin May 2024.

14. Discussion and possible action on the Development Agreement for Anderson Place Subdivision between Mr. Bobby A. Weaver and the City of Angleton, for a 16-lot subdivision located on the east side of S. Anderson Street, between Southside Dr. and Cemetery Rd.

Otis Spriggs, addressed Council and introduced the agenda item.

Mr. Bobby A. Weaver addressed Council and stated he and his son will develop a total of 16 lots with existing sidewalks. Half of the Heritage trees will be saved and will be planting more trees to comply with the Heritage Tree Ordinance. Mr. Weaver stated they will be replacing a sewer line in addition to drainage issues backing up to the adjacent subdivision.

Upon a motion by Council Member booth and seconded by Council member Roberts, Council approved the Development Agreement for Anderson Place Subdivision between Mr. Bobby A. Weaver and the City of Angleton, for a 16-lot subdivision located on the east side of S. Anderson Street, between Southside Dr. and Cemetery Rd. Subject to final legal approval. The motion passed on a 5-0 vote. Mayor Wright was absent.

15. Discussion and possible action to approve Resolution No. 20240213-015 accepting the Preliminary Service and Assessment Plan (PSAP) and setting the Assessment Levy public hearing date for March 12, 2024, for the Riverwood Ranch North Public Improvement District.

Andrea Barnes, P3 Works, addressed Council and presented the agenda item.

Upon a motion by Council Member Booth and seconded by Council Member Sartin, Council approved Resolution No. 20240213-015 accepting the Preliminary Service and Assessment Plan (PSAP) and setting the Assessment Levy public hearing date for March 12, 2024, for the Riverwood Ranch North Public Improvement District. The motion passed 5-0. Mayor Wright was absent.

16. Discussion and possible action on the approval of the Reimbursement Agreement for the Riverwood Ranch North Public Improvement District.

Michael Foley with Riverway addressed Council and stated he would like to discuss being able to provide amenities, hardscape and walking trails for their residents. He stated in Sections one and two there were discussions with the city not to include the walking trail, signage and trees and landscaping as a Public Improvement District (PID) expense because the city did not want to have to maintain the items and it was placed in the Development Agreement that the Homeowners Association will be responsible for maintaining the expenses. For the future sections 3 and 4, there was concern of

allowing these amenities to be part of the PID again. They would like to include more amenities for the residents to use such as the landscaping, walking trails and the wet pond and would like those to be considered as PID eligible expenses for Sections three and four.

Judith ElMasri, City Attorney, addressed council and stated she would like to clarify the hardscape items being referenced as fencing, sidewalks, stone columns, floating fountain at the park, electrical & irrigation for the fountain, and benches. Brian Jarrard, Holcomb Properties Company, stated a detailed cost summary was provided on the hardscape items. Andrea Barnes, P3 Works, stated that the hardscape items the city attorney provided are exactly what was presented in the engineer's report by the developer to P3 Works. In order for these items to be included as PID eligible expenses the city is required to authorize them and agree to own them, otherwise they cannot be included as PID expenditures. Someone else such as an HOA can agree to maintain them through an agreement with the city but the city must own those items.

Mayor Wright arrived at 7:40PM

Samantha Ervin, Riverwood Ranch Resident, addressed Council and stated she was told that the HOA was responsible for the amenities and did not know that the city owned them until now. She would like a park inside the subdivision. She wants her kids to be comfortable and safe while playing without having to play in the street. She was led to believe there would be a park for the kids and other amenities.

Council Member Daniel stated on May 24, 2022, a motion was made to not credit a private park using public funds. The PID is the city paying for a private park that would be maintained by the HOA and that's where the issue is. She stated they would like to see the developer build the park on their own using funds from lots and houses sold, and the developer is trying to wrap it into public funds.

Mayor Wright asked the city attorney what the indemnification clause was for the HOA and the city attorney stated she looked at the agreement for the HOA provisions and there is not enough protection for the city in the existing agreement for the HOA. She stated there is no indication that there is an HOA. Mr. Jarrard stated there is an active HOA with 200 homeowners. There are annual meetings with the residents with active management. The homeowners are notified of the meetings by mail.

Andrea Barnes, P3 Works, addressed Council and stated for Sections One and Two the total for approved authorized improvements was \$425,589 that included a monument sign for \$32,000 that was removed, planter edges, sign lighting & landscape borders, trail & picnic areas, concrete trail with subgrade, benches, picnic tables, picnic shelter, barbecue grills, playground, soccer field and goals, and more that totals \$425,589. Ms. Barnes stated that unless the receipts and an affidavit that the vendor received payment is received then reimbursement cannot be received. Sections one and two were cash bids and the reimbursement cannot be received until the money from the assessments is received.

Audrey Harris, Riverwood Homeowner, addressed Council and stated that she bought a home in 2021 and was told there would be a playground. Ms. Harris also stated that the Lennar office told her that an HOA would not be in effect until all the houses were built and she was shocked to hear that the HOA held a virtual meeting without receiving any notification.

Daphne Brown, Riverwood Homeowner, addressed Council and stated that they do not care about monument signs. What they do care about is the safety of their children and would like a place for them to convene, be safe, and have fun, and to remain off the streets.

Ina Robinson, Angleton resident, addressed Council and stated that they are concerned for their kids also on W. Live Oak concerning the ditch. Nobody asked her any questions when she spoke regarding the ditch in her subdivision. Ms. Robinson stated there will be snakes and mosquitos out soon and it will be a hazard for the community. Mayor Wright stated if an item is not on the agenda then Council cannot discuss or take action. This particular item 16 is on the agenda, so discussion is able to take place. Mayor Pro-Tem Townsend and City Attorney explained that the item must be on the agenda for discussion and that the city would be violating state law if Council had a discussion with the item not being on the agenda.

Whitney Hopkins, Riverwood homeowner, addressed Council and wanted to clarify that everything he asked for, for the safety of the kids, could have been done in Sections one and two. Council clarified with yes. Ms. Barnes stated there is no expiration, but the city can hold him accountable.

Mr. Foley asked if the park requirements were met for Sections one and two. Megan Mainer, Director of Parks and Recreation, addressed Council and stated that when the project was initiated in 2018 there were proposed amenities and during that time there was a Parkland Dedication Ordinance that was adopted and approved and included park standards that this plan did not meet. Ms. Mainer stated because the city requires a minimum of five acres be dedicated, it cannot include detention areas, which in section one and two it is a majority of a detention area. Before agreements were executed, the city informed the developer what the minimum park standards were. The developer did not agree to install those amenities so what you see today is the paved path and the water feature. Those were not reimbursed as parkland dedication items. The city did receive the parkland fees because of the application filing and they were able to pay those parkland dedication fees at \$575 per dwelling unit. Again, new developments from here on out they will need to abide by the new Parkland Dedication Ordinance, which is much more costly in most cases because of the cost of land is going up and the development cost of parkland improvements are going up and so we have captured that in the new parkland dedication ordinance. Ms. Mainer stated that what is there is what the residents can expect to see. Mr. Foley agreed and stated there was not enough land to meet the minimum park requirements for the public park and instead chose the park fee.

Mayor Pro-Tem Townsend and Council Member Sartin addressed the discrepancy in the assessment list that Ms. Barnes provided with the list of items to be provided and what Mr. Foley is actually providing. Mr. Foley stated that the Service and Assessment Plan was approved prior to receiving the notice from the city that they did not meet the park minimum requirements. Instead of paying the \$88,000 for a playground the city requested a fee be paid in lieu of it. Council Member Sartin stated that there is confusion because what council believed is that the list of park items that Ms. Barnes read were in addition the parkland fees. Council agreed. Ms. Barnes stated that Council can approve Mr. Foley to put the park items that he did not have enough acreage for in Sections one and two and put them in Sections three and four and stated Council can authorize that before the Service and Assessment Plan is approved. It will be considered a Major improvement that benefits the entire PID because the assessments for Riverwood Ranch have already been levied, the residents cannot be made to pay for that.

Council discussed to table a decision on the reimbursement agreement for Riverwood Ranch North, which is Sections three and four. Between now and then, Council would like to see if the developer can propose something, on the playgrounds. Council requested more information about indemnification by HOA, how the city can come up with agreement, if in fact, the city is going to approve some of the things for River Ranch North. Council also requested to know whether or not the July 2020 executed Reimbursement Agreement for Development Agreement, whether the cost undering is allowable.

Mayor Pro-Tem Townsend left the room.

Upon a motion by Council Member Sartin and seconded by Council Member Robert, Council *tabled* the approval of the Reimbursement Agreement for the Riverwood Ranch North Public Improvement District. The motion passed on a 5-0 vote, Mayor Pro-Tem Townsend was absent.

17. Discussion and possible action to approve Resolution No. 20240213-017 setting hearing date on the Amended & Restated Tax Increment Reinvestment Zone (TIRZ) No. 2 Project and Financing Plan for March 12, 2024.

Upon a motion by Council Member Sartin and seconded by Council Member Roberts, Council approved Resolution No. 20240213-017 setting hearing date on the Amended & Restated Tax Increment Reinvestment Zone (TIRZ) No. 2 Project and Financing Plan for March 12, 2024. The motion passed on a 5-0 vote. Mayor Pro-Tem Townsend was absent.

18. Discussion and possible action to approve Ordinance No. 20240213-018 amending the Fiscal Year 2022-2023 year end budget to include the General Fund, Street Fund, Water Fund, and miscellaneous minor funds; declaring a public necessity; providing a severability clause; providing an open meetings clause and an effective date.

Upon a motion by Council Member Booth and seconded by Council Member Daniel, Council *tabled* Ordinance No. 20240213-018 amending the Fiscal Year 2022-2023 year end budget to include the General Fund, Street Fund, Water Fund, and miscellaneous



minor funds; declaring a public necessity; providing a severability clause; providing an open meetings clause and an effective date. The motion passed on a 5-0 vote. Mayor Pro-Tem Townsend was absent.

19. Discussion and possible action to approve Ordinance No. 20240213-019 Appointing the Board of Directors positions one through five for Administration of City of Angleton Texas Tax Increment Reinvestment Zone No. 2, (Riverwood Ranch Reinvestment Zone), Pursuant to Chapter 311 of the Texas Tax Code.

**Mayor Pro-Tem Townsend returned to the meeting.**

**Upon a motion by Council Member Booth and seconded by Council Member Daniel, Council approved Ordinance No. 20240213-019 Appointing the Board of Directors to allow for six positions to add Riverwood resident Whitney Hopkins for Administration of City of Angleton Texas Tax Increment Reinvestment Zone No. 2, (Riverwood Ranch Reinvestment Zone), Pursuant to Chapter 311 of the Texas Tax Code.**

**Upon a motion by Council Member Booth and seconded by Council Member Daniel, Council amended the motion to allow 7 positions to add Audrey Harris and list Mayor Wright as Position No.1. The motion passed on a 6-0 vote.**

**Appointed members include John Wright, Cecil Booth, Robin Crouch, Jason Perez, Whitney Hopkins, Michael Foley, and Audrey Harris.**

20. The Office of Emergency Management has four grants submitted to the Texas Division of Emergency Management (TDEM) and FEMA. Each grant is in varying stages of verification and approval. Two of the four grants are in the last approval phase with FEMA and TDEM. We are bringing these grants to the council due to the need for a commitment letter of matching funds and the potential for the needed funds in this budget year for the Angleton Recreation Center Generator.

**Upon a motion by Mayor Pro-Tem Townsend and seconded by Council Member Daniel, Council approved a commitment letter of matching funds and the potential for the needed funds in this budget year for the Angleton Recreation Center Generator. Funds to come from the Fund Balance. The motion passed on a 6-0 vote.**

## **EXECUTIVE SESSION**

The City Council held an executive session at 9:30 P.M. pursuant to the provisions of Chapter 551 Texas Government Code, in accordance with the authority contained therein:

21. Discussion and possible action on the deliberation of real property; pursuant to Section 551.072 of the Texas Government Code.

## **OPEN SESSION**

The City Council adjourned Executive Session at 9:53 P.M. and reconvened into Open Session pursuant to the provisions of Chapter 551 Texas Government Code and take action, if any, on item(s) discussed during Closed Executive Session.

21. Discussion and possible action on the deliberation of real property; pursuant to Section 551.072 of the Texas Government Code.

No action was taken.

**ADJOURNMENT**

The meeting was adjourned at 9:54 P.M.

These minutes were approved by Angleton City Council on this the 25th day of June, 2024.

CITY OF ANGLETON, TEXAS

---

John Wright  
Mayor

ATTEST:

---

Michelle Perez, TRMC  
City Secretary



**CITY OF ANGLETON**  
**CITY COUNCIL AGENDA MINUTES**  
**120 S. CHENANGO STREET, ANGLETON, TEXAS 77515**  
**TUESDAY, FEBRUARY 27, 2024 AT 6:00 PM**

THE FOLLOWING REPRESENTS THE ACTIONS TAKEN BY THE ANGLETON CITY COUNCIL IN THE ORDER THEY OCCURRED DURING THE MEETING. THE CITY COUNCIL OF ANGLETON, TEXAS CONVENED IN A MEETING ON TUESDAY, FEBRUARY 27, 2024, AT 6:00 P.M., AT THE CITY OF ANGLETON COUNCIL CHAMBERS LOCATED AT 120 S. CHENANGO STREET ANGLETON, TEXAS 77515.

#### DECLARATION OF A QUORUM AND CALL TO ORDER

With a quorum present, Mayor Wright called the Council Meeting to order at 6:00 P.M.

#### PRESENT

Mayor John Wright  
 Mayor Pro-Tem Travis Townsend  
 Council Member Cecil Booth  
 Council Member Terry Roberts  
 Council Member Tanner Sartin  
 Council Member Christiene Daniel

City Manager Chris Whittaker  
 City Secretary Michelle Perez  
 City Attorney Judith El Masri

#### PLEDGE OF ALLEGIANCE

Council Member Sartin led the Pledge of Allegiance.

#### INVOCATION

Council Member Booth led the invocation.

#### CITIZENS WISHING TO ADDRESS CITY COUNCIL

Linda Englert, Angleton resident, addressed Council and stated that the home at 504 Ferra Street is deplorable, and the city needs to do something about it. There's abandoned vehicles, rats and e.t.c there. Also mentioned an accident at the corner of orange street and the stop sign was never replaced after the accident.

#### CONSENT AGENDA

1. Discussion and possible action on approving the November 14, 2023, City Council meeting minutes.

Council Member Roberts requested a correction to remove Council Member Gongora's under present and replace with his name.

Upon a motion by Council Member Roberts and seconded by Council Member Daniel, Council approved consent agenda item 1. Discussion and possible action on approving the November 14, 2023, City Council meeting minutes. The motion passed on a 6-0 vote.

## **PUBLIC HEARINGS AND ACTION ITEMS**

2. Conduct a hearing, discussion, and take possible action on Ordinance No. 20240227-002 approving a request for a Specific Use Permit, for approximately 2.7 acres of land, currently zoned "C-G", Commercial General District, allowing for a daycare use on a tract of land located at 2700 E. Mulberry Street/E. SH 35 @ Rab Rd., also described as A0318 T S LEETRACT 38C1 ACRES 2.7 (ANGLETON), Brazoria County, Texas.

Otis Spriggs, Director of Development Services presented the agenda item.

Upon a motion by Council Member Booth and seconded by Council Member Daniel, Council approved to open the public hearing at 6:09PM. The motion passed on a 6-0 vote.

Matt Sebesta addressed Council and spoke against the Specific Use Permit. Mr. Sebesta stated that he lives on Raab Road behind the property. He stated the road at highway 35 is a blind, halfpin curved road, the speed limits are transitioning at that intersection, and it is a passing zone coming into town. Approving a daycare would ultimately have 170 children plus staff coming in and out of the busiest times of day, along with buses. Mr. Sebesta is not against the daycare; he would like the city to make the road safe before approving.

Veronica and David King, the owners of the daycare, addressed Council and stated the daycare is not licensed for 170 children. They own 7 to 8 daycares in Angleton and neither of them have traffic lights or stop signs. There is a caution light at the intersection to warn people to slow down. How can it be made safe from their end.

Upon a motion by Council Member Roberts and seconded by Council Member Tanner, Council approved to close the public hearing at 6:24. The motion passed on a 6-0 vote.

Upon a motion by Council Member Daniel and Seconded by Council Member Roberts, Council moved to *deny* Ordinance No. 20240227-002 a request for a Specific Use Permit, for approximately 2.7 acres of land, currently zoned "C-G", Commercial General District, allowing for a daycare use on a tract of land located at 2700 E. Mulberry Street/E. SH 35 @ Rab Rd., also described as A0318 T S LEETRACT 38C1 ACRES 2.7 (ANGLETON), Brazoria County, Texas. The motion passed on a 5-0 vote. Mayor Pro-Tem Townsend recused himself from the vote due to professional obligations.

Council stated that they want to receive more information from Texas Department of Transportation (TxDOT) on how they will move forward with the street to satisfy the traffic concern before council can move forward.

3. Conduct a hearing, discussion, and take possible action on Ordinance No. 20240227-003 approving a request to rezone approximately 0.1799 acres of land from the “SFA”, Single Family Attached District to the “C-G”, Commercial General District with a Specific Use Permit to allow for a small daycare addition on a tract of land located adjacent and south of 2924 N Valderas St., Angleton, TX 77515, Angleton, Texas, legally described as A0380 J DE J VALDERAS TRACT 125B7 (MOODY TR 2 (PT)) (ANGLETON) ACRES 0.1799, Brazoria County, Texas.

**Otis Spriggs, Director of Development Services presented the agenda item.**

**Upon a motion by Council Member Roberts and seconded by Council Member Daniel, Council approved to open the public hearing at 6:51PM. The motion passed on a 6-0 vote.**

**Upon a motion by Mayor Pro-Tem Townsend and seconded by Council Member Daniel, Council approved to close the public hearing at 6:51PM. The motion passed on a 6-0 vote.**

**Miguel Saucedo, Baker & Lawson, addressed Council on the owners behalf and stated a second building will be added to house the current afterschool students, the stacking requirement was increased to 12 or 14, increasing the parking lot count from 17 to 26, one way lanes to enter and exit will be added, will add sidewalks, and stated the parking lot will be draining into the inlets that are in the right-of-way of Valderas. There is a portion behind the new building where there will be area grades to drain towards the detention pond on the south side of the property that will drain into the Henderson Road ditch.**

**Upon a motion by Mayor Pro-Tem Townsend and Seconded by Council Member Roberts, Council approved Ordinance No. 20240227-003 approving a request to rezone approximately 0.1799 acres of land from the “SFA”, Single Family Attached District to the “C-G”, Commercial General District with a Specific Use Permit to allow for a small daycare addition on a tract of land located adjacent and south of 2924 N Valderas St., Angleton, TX 77515, Angleton, Texas, legally described as A0380 J DE J VALDERAS TRACT 125B7 (MOODY TR 2 (PT)) (ANGLETON) ACRES 0.1799, Brazoria County, Texas. The motion passed on a 6-0 vote.**

## **REGULAR AGENDA**

4. Update, discussion and possible action on General Commercial Zoning District use regulations as presented by the Development Services Department.

**Otis Spriggs, Director of Development Services presented the agenda item. Mr. Spriggs stated that it is recognized that new types of land uses may frequently arise, and forms of land use not presently anticipated may seek to locate in the City of Angleton. In order to provide for such changes and contingencies, a determination as to the appropriate classification of any new or unlisted form of land use in the use charts (subsection 28-81(b)) needs to be made and possible text amendments are typically initiated. Section 28-81 (4) (attached) allows for a separate process for dealing with new uses as well. He**

discussed Use Regulations (Charts) and commercial uses from a land use compatibility perspective.

Council requested staff to move forward with the text amendments.

5. Update and discussion on the courthouse expansion and road improvements surrounding the courthouse.

Chris Whittaker, City Manager, introduced the agenda item.

Matt Hanks with Brazoria County Engineering addressed Council and gave an update on the Courthouse Project, parking and surrounding streets. He stated that the administration building is complete and occupied. The admin building has temporary courts on the first floor where they will come back and remodel into other county departments such as the Tax Office once the Justice Center is complete. They are continuing to expand the Justice Center and remodeling the 1976 space that should continue for another year. Mr. Hanks addressed parking and streets and stated parking is an issue and might have to consider no parking. A restriping plan is underway for some of the street parking where they might want to consider no parking and come back to visit with the city about that. He stated that the streets leading to the court will be repaired to its original condition or better prior to the construction and will entail some base repair.

6. Discussion and possible action to approve a revised overlay street list to meet Brazoria County's new criteria.

Hector Renteria, Director of Public Works introduced the agenda item.

Upon a motion by Council Member Roberts and seconded by Council Member Booth, Council approved the overlay list as presented.

Upon an amended motion by Council Member Roberts and seconded by Council Member booth, Council amended the motion to approve the first four on the list and add the fifth. The motion passed on a 6-0 vote.

W. Wilkins – Anchor Road to Loop 274; S. Walker – Bryan St. to City Limit; W. Cedar – N. Parrish to N. Walker to N. Columbia; Marshall – W. Live Oak – West Live Oak; and W. Locust to W. Myrtle.

7. Discussion and possible action to approve a proposal with Baker and Lawson for the topographical survey of SH 288B and related side city streets.

Presentation given by John Peterson, City Engineer with HDR.

Upon a motion by Council Member Booth and seconded by Council Member Daniel, Council approved a proposal with Baker and Lawson for the topographical survey of SH 288B and related side city streets. The motion passed on a 6-0 vote.

Mayor Wright moved to agenda item No. 11

11. Update and discussion on the Brazosport Water Authority with Morris Massingill, Angleton representative of the Brazosport Water Authority Board of Directors.

**Morris Massingill, Brazosport Water Authority, addressed Council and presented a powerpoint on the update of the CDM Smith system, referred to as the Project Progress and on the desalinization of the brackish groundwater.**

8. Update and discussion on the Henderson Road Project by City Engineer, John Peterson with HDR.

**John Peterson with HDR, City Engineer, addressed Council and gave an update on the Henderson Road Project and discussed how HDR is proceeding with the Right-of-Way Alignment Project.**

9. Discussion and possible action on Ordinance No. 20240227-009 amending the Fiscal Year 2022-2023 year-end budget to include the General Fund, Street Fund, Water Fund and miscellaneous minor funds; declaring a public necessity; providing a severability clause; providing a severability clause; providing an open meetings clause and an effective date.

**Upon a motion by Council Member Roberts and seconded by Council Member Booth, Council approved Ordinance No. 20240227-009 amending the Fiscal Year 2022-2023 year-end budget to include the General Fund, Street Fund, Water Fund and miscellaneous minor funds; declaring a public necessity; providing a severability clause; providing a severability clause; providing an open meetings clause and an effective date. The motion passed on a 6-0 vote.**

10. Discussion and possible action on extending the water bill due date to the 30th of each month.

**Upon a motion by Council Member Roberts and seconded by Council Member Sartin, Council approved extending the water bill due date to the 25th of each month and keep the cutoff date for the fifth of every month. The motion passed on a 5-0 vote with Council Member Booth opposed.**

## EXECUTIVE SESSION

The City Council convened into executive session at 9:54 P.M. pursuant to the provisions of Chapter 551 Texas Government Code, in accordance with the authority contained therein:

12. Deliberate the appointment, employment, evaluation, reassignment, duties, discipline, or dismissal of a public officer or employee; pursuant to Section 551.074 of the Texas Government Code. (Municipal Court Prosecutor) (Planning and Zoning Commission Appointment).

## OPEN SESSION

The City Council adjourned Executive Session at 10:05 P.M. and reconvened into Open Session pursuant to the provisions of Chapter 551 Texas Government Code and take action, if any, on item(s) discussed during Closed Executive Session.

- 11. Deliberate the appointment, employment, evaluation, reassignment, duties, discipline, or dismissal of a public officer or employee; pursuant to Section 551.074 of the Texas Government Code. (Municipal Court Prosecutor) (Planning and Zoning Commission Appointment).

**Upon a motion by Council Member Townsend and seconded by Council Member Roberts, Council approved a 3% salary increase for Municipal Court Prosecutor. The motion passed on a 6-0 vote.**

**Upon a motion by Council Member Daniel and seconded by Council Member Sartin, Council approved to appoint Andrew Heston to the Planning and Zoning Commission to fill an unexpired term of October 2024; to replace Michael Hogan resignation. The motion passed on a 6-0 vote.**

**ADJOURNMENT**

The meeting was adjourned at 10:07 P.M.

These minutes were approved by Angleton City Council on this the 25th day of June, 2024.

CITY OF ANGLETON, TEXAS

\_\_\_\_\_  
John Wright  
Mayor

**ATTEST**

\_\_\_\_\_  
Michelle Perez, TRMC  
City Secretary





**CITY OF ANGLETON**  
**CITY COUNCIL MINUTES**  
 120 S. CHENANGO STREET, ANGLETON, TEXAS 77515  
 TUESDAY, MARCH 12, 2024 AT 6:00 PM

THE FOLLOWING REPRESENTS THE ACTIONS TAKEN BY THE ANGLETON CITY COUNCIL IN THE ORDER THEY OCCURRED DURING THE MEETING. THE CITY COUNCIL OF ANGLETON, TEXAS CONVENED IN A MEETING ON TUESDAY, MARCH 12, 2024, AT 6:00 P.M., AT THE CITY OF ANGLETON COUNCIL CHAMBERS LOCATED AT 120 S. CHENANGO STREET ANGLETON, TEXAS 77515.

#### DECLARATION OF A QUORUM AND CALL TO ORDER

With a quorum present, Mayor Wright called the Council Meeting to order at 6:00 P.M.

#### PRESENT

Mayor John Wright  
 Council Member Terry Roberts  
 Council Member Cecil Booth  
 Council Member Tanner Sartin  
 Council Member Christiene Daniel

City Manager Chris Whittaker  
 City Secretary Michelle Perez  
 City Attorney Judith El Masri

#### ABSENT

Mayor Pro-Tem Travis Townsend

#### PLEDGE OF ALLEGIANCE

Council Member Roberts gave the Pledge of Allegiance.

#### INVOCATION

Council Member Booth gave the invocation.

#### CITIZENS WISHING TO ADDRESS CITY COUNCIL

Speakers Blake Safley and Katie Winans, requested to speak during agenda item No. 6.

#### CEREMONIAL PRESENTATIONS

1. Presentation of employee service award.

A presentation of the Employee Service Award was presented by Colleen Martin, Director of Human Resources, to Jaci Malovets for five years of dedicated service to the City of Angleton.

2. Presentation of employee appreciation.

**A presentation of employee appreciation was presented by Colleen Martin, Director of Human Resources to John Deptuch for his diligent work on the City Hall Annex lease space project.**

## **CONSENT AGENDA**

*All of the following items on the Consent Agenda are considered to be self-explanatory by the Council and will be enacted with one motion. There will be no separate discussion of these items unless requested by the Mayor or a Council Member; in which event, the item will be removed from the consent agenda and considered separately.*

3. Discussion and possible action to award Bid No. 2023-10 BG Peck Soccer Complex LED Solar Parking Lot Lighting to Spark Lighting and authorize the City Manager to execute the agreement.
4. Discussion and possible action to approve the budget schedule for Fiscal Year 2024-2025.
5. Discussion and possible action to approve an Interlocal Agreement with Brazoria County for the Fiscal Year 2024 Road Project to overlay asphalt streets.

**Upon a motion by Council Member Booth and seconded by Council Member Daniel, Council moved to approve consent agenda items 3. Discussion and possible action to award Bid No. 2023-10 BG Peck Soccer Complex LED Solar Parking Lot Lighting to Spark Lighting and authorize the City Manager to execute the agreement; 4. Discussion and possible action to approve the budget schedule for Fiscal Year 2024-2025; and 5. Discussion and possible action to approve an Interlocal Agreement with Brazoria County for the Fiscal Year 2024 Road Project to overlay asphalt streets.**

**Mayor Wright requested to remove item No. 4 for discussion.**

**Upon an amended motion by Council Member Booth and seconded by Council Member Daniel, Council moved to amend the consent to remove agenda item No. 4 for discussion and approve agenda item No. 3. Discussion and possible action to award Bid No. 2023-10 BG Peck Soccer Complex LED Solar Parking Lot Lighting to Spark Lighting and authorize the City Manager to execute the agreement; and 5. Discussion and possible action to approve an Interlocal Agreement with Brazoria County for the Fiscal Year 2024 Road Project to overlay asphalt streets. The motion passed on a 5-0 vote. Mayor Pro-Tem Townsend was absent.**

## **REGULAR AGENDA**

4. Discussion and possible action to approve the budget schedule for Fiscal Year 2024-2025.

**Upon a motion by Council Member Roberts and seconded by Council Member Daniel, Council approved the budget schedule for Fiscal Year 2024-2025 with the exception**

of the July 19<sup>th</sup>, Strategic Planning Meeting. The motion passed on a 5-0 vote. Mayor Pro-Tem Townsend was absent.

6. Discussion and possible action on the traffic, construction, and drainage issues on Piney Way Street.

Blake Safley, Angleton resident, addressed Council and stated that she lives on Piney Way, and this is the second time in 8 years that she has come to Council to address the issue of traffic and would like the street cutoff. Ms. Safley also addressed the speeding on her street.

Katie Winans, Angleton resident, addressed Council and stated she lives on Piney Way and agrees with everything Ms. Safley stated they would like the road closed. The road does not match state code width of 45ft, the road is currently 14.5ft. She would like to see speed bumps and more visible police patrol.

Kyle Reynolds, Assistant Director of Development Services, addressed Council and stated he has reached out to all four builders in the area and asked them not to use Henderson, Valderas, or Piney Way because of the width and shape.

Hector Renteria, Director of Public Works addressed Council and stated that he looked in the past three years and didn't see any issues brought to Public Works attention regarding drainage and offered to go take a look at it.

Mayor Wright spoke and suggested lowering the speed limit to 25 mph and have speed bumps.

Judith ElMasri, City Attorney spoke and stated that the speed limit is prima facia and Texas Department of Transportation (TxDOT) requires a traffic study.

Upon a motion by Council Member Roberts and seconded by Council Member Sartin, Council approved to add speed bumps to Piney Way Street based upon the results of the CAT speed study. The motion passed on a 5-0 vote. Mayor Pro-Tem Townsend was absent.

7. Discussion and possible action to approve Resolution No. 20240312-007 expressing support for the Brazosport Water Supply Corporation Reservoir Project; and containing other provisions relating to the subject.

Upon a motion by Council Member Booth and seconded by Council Member Roberts, Council approved Resolution No. 20240312-007 expressing support for the Brazosport Water Supply Corporation Reservoir Project; and containing other provisions relating to the subject. The motion passed on a 5-0 vote. Mayor Pro-Tem Townsend was absent.

Mayor Wright moved agenda item No. 8 to the Executive Session at the end of the meeting.

Mayor Wright moved to agenda item No. 9

9. Discussion and update regarding Request for Qualification (RFQ) 2024-01 Henderson Road and Drainage Project.

**Chris Whittaker, City Manager, introduced the agenda item to Council.**

**Judith ElMasri, City Attorney, address Council and stated that the Texas Department of Transportation (TxDOT) guidelines require municipalities that are going to seek federal funds or funds that may comprise of some component of which are federal funds, to comply with federal law and that's Title 23 Code of Federal Regulation (CFR) part 172. She stated that as long as the city is going to go out for potential funding, whether it be a grant or some other kind of funding that a component of which is federal funds, then the city is going to bump into this federal law that basically disqualifies the city engineer for a couple of reasons. If this was a situation where the city had enough money to do Henderson Road and did not have to borrow money that may comprise federal funds, this would not be an issue but as long as it appears that you're going to need that kind of grant or some kind of funds that could comprise federal money then the city is going to have to satisfy the CFR. As a result it's my office's recommendation that HDR Engineering be disqualified. She stated that HDR is already doing work on Henderson Road and the city has already given HDR a couple of different things that have been approved by the city council and in the end, they are the city's appointed city engineer. She stated that it's not that they're not going to be involved, it's just that they're only going to be involved in a way that doesn't limit the city's ability to get federal money.**

**Council agreed to give \$5 Million from the 2024 Certificate of Obligation to begin the Henderson Road project and discuss a Bond election in the future for the remaining funding of Henderson Road.**

10. Discussion and possible action on projects to be included in the 2024 Certificates of Obligation.

**Upon a motion by Council Member Daniel and seconded by Council Member Sartin, Council approved the 2024 Certificates of Obligation for \$10.3 Million with the items listed that includes Streets \$5.3M; Downtown Project \$1.5M; Police Department Expansion \$2M; and Animal Shelter Expansion \$1.5M. The motion passed on a 5-0 vote. Mayor Pro-Tem Townsend was absent.**

11. Discussion and possible action to approve Ordinance No. 20240312-011; an ordinance by the City Council of the City of Angleton, Texas, authorizing the issuance and sale of the City of Angleton, Texas, Combination Tax and Revenue Certificates of Obligation, Series 2024, levying a tax and providing for the security and payment thereof; and enacting other provisions relating thereto.

**Joe Morrow, Hilltop Securities, addressed Council and gave a report on the Combination Tax and Revenue Certificates of Obligation, Series 2024.**

**Upon a motion by Council Member Roberts and seconded by Council Member Sartin, Council approved Ordinance No. 20240312-011; an ordinance by the City Council of the City of Angleton, Texas, authorizing the issuance and sale of the City of Angleton,**

**Texas, Combination Tax and Revenue Certificates of Obligation, Series 2024, levying a tax and providing for the security and payment thereof; and enacting other provisions relating thereto. Awarding the BID to Fidelity Capital Markets. The motion passed on a 5-0 vote. Mayor Pro-Tem Townsend was absent.**

8. Discussion and possible action on the approval of the Reimbursement Agreement as revised for the Riverwood Ranch North Public Improvement District.

**Upon a motion by Council Member Daniel and seconded by Council Member Roberts, Council approved to move agenda Item 8 into Executive Session, the Reimbursement Agreement as revised for the Riverwood Ranch North Public Improvement District. The motion passed on a 5-0 vote. Mayor Pro-Tem Townsend was absent.**

## EXECUTIVE SESSION

The City Council held an executive session at 7:49 P.M. pursuant to the provisions of Chapter 551 Texas Government Code, in accordance with the authority contained therein:

8. Discussion and possible action on the approval of the Reimbursement Agreement as revised for the Riverwood Ranch North Public Improvement District. Consultation with Attorney, pursuant to Section 551.071 of the Texas Local Government Code.
12. Discussion and possible action on Deliberation regarding Consultation with Attorney regarding contemplated litigation, pursuant to Section 551.071 of the Texas Local Government Code. (Case No. D-1-GN-23-007785; The City of Grand Prairie Texas v. The State of Texas)

## OPEN SESSION

The City Council adjourned Executive Session at 4:46 P.M. and reconvened into Open Session pursuant to the provisions of Chapter 551 Texas Government Code and take action, if any, on item(s) discussed during Closed Executive Session.

8. Discussion and possible action on the approval of the Reimbursement Agreement as revised for the Riverwood Ranch North Public Improvement District.

**Upon a motion by Council Member Sartin and seconded by Council Member Booth, Council *postponed* the approval of the Reimbursement Agreement as revised for the Riverwood Ranch North Public Improvement District. The motion passed on a 5-0 vote. Mayor Pro-Tem Townsend was absent.**

12. Discussion and possible action on Deliberation regarding Consultation with Attorney regarding contemplated litigation, pursuant to Section 551.071 of the Texas Local Government Code. (Case No. D-1-GN-23-007785; The City of Grand Prairie Texas v. The State of Texas)

**No action was taken.**

## ADJOURNMENT

The meeting was adjourned at 8:47 P.M.

These minutes were approved by Angleton City Council on this the 25th day of June, 2024.

CITY OF ANGLETON, TEXAS

\_\_\_\_\_  
John Wright  
Mayor

ATTEST

\_\_\_\_\_  
Michelle Perez, TRMC  
City Secretary



**CITY OF ANGLETON**  
**AMENDED EMERGENCY CITY COUNCIL MEETING MINUTES**  
**120 S. CHENANGO STREET, ANGLETON, TEXAS 77515**  
**SATURDAY, MARCH 16, 2024 AT 3:00 PM**

THE FOLLOWING REPRESENTS THE ACTIONS TAKEN BY THE ANGLETON CITY COUNCIL IN THE ORDER THEY OCCURRED DURING THE MEETING. NOTICE IS HEREBY GIVEN PURSUANT TO V.T.C.A., GOVERNMENT CODE, CHAPTER 551, SECTION 551.045 WHICH ALLOWS FOR LESS THAN 72 HOURS NOTICE THAT THE CITY COUNCIL FOR THE CITY OF ANGLETON WILL CONDUCT AN EMERGENCY MEETING OPEN TO THE PUBLIC, ON SATURDAY, MARCH 16, 2024, AT 3:00 P.M., AT THE CITY OF ANGLETON POLICE DEPARTMENT TRAINING ROOM, LOCATED AT 104 CANNAN DRIVE, ANGLETON, TEXAS 77515.

#### DECLARATION OF A QUORUM AND CALL TO ORDER

With a quorum present, Mayor Perez called the Council Meeting to order at 3:00 P.M.

#### PRESENT

Mayor John Wright  
 Mayor Pro-Tem Travis Townsend (Joined by ZOOM)  
 Council Member Terry Roberts  
 Council Member Cecil Booth  
 Council Member Christiene Daniel

City Manager Chris Whittaker  
 City Secretary Michelle Perez

#### ABSENT

Council Member Tanner Sartin

#### REGULAR/EMERGENCY AGENDA

1. Update, discussion and possible action on the emergency situation, and municipal response, and urgent public necessity due to the severe weather conditions that resulted in severe property damage and destruction, including downed electrical power lines, and damage to city facilities that impacted the City and its residents on March 15, 2024, creating dangerous conditions for the population. ANY ACTION TAKEN BY CITY COUNCIL SHALL BE AN ACTION ONLY RELATED TO RESPONDING TO THE EMERGENCY OR URGENT PUBLIC NECESSITY.

Jamie Praslicka, Emergency Management Coordinator, addressed Council and gave an update on the storm and the aftermath. Ms. Praslicka stated there are over 1,000 people still without power. American Red Cross will open a shelter at the Recreation Center for those without electricity through the night. Damaged buildings are City Hall, Fire Station, Police Department, Parks, Wastewater Treatment Plant, and EMS. Waste Connections will begin heavy pickup for debris on Wednesday. There is an electricity

wire wrapped around a tree on Orange St. and Miller St., that portion of the street will remain closed through the night. Lift Station No. 5 and No. 2 are down. There were 56 calls for EMS. The lights on Henderson are still not working. Sirens did not sound because the storm was not a tornado, it was straight lined winds.

Council discussed debris pickup and requested staff to speak with Waste Connections regarding the delivery of the debris to the landfill or debris site.

Hector Renteria, Director of Public Works, addressed Council and stated their focus last night was to get roadways open and their focus today is moving debris and clearing brush. The Wastewater Treatment Plant power is back to normal power. Other cities that sent help were Freeport, Clute, Richwood, Alvin, and Lake Jackson. The Alvin crew stayed overnight, and Lake Jackson loaned generators.

Marth Eighme, Director of Communications and Marketing, addressed Council and gave an update on the damage at Market Days and stated Market Days will continue through the weekend.

Chris Whitaker, City Manager, addressed Council and stated there are several businesses with damage.

Lupe Valdez, Police Chief, addressed Council and stated there was a 18-wheeler accident from the wind and the driver was injured, dispatch is inundated with calls, Police stopped responding to alarms, patrol is looking for downed stop signs, and Brazoria County Sherriff's Office sent four patrol units that were released at midnight.

Upon a motion by Mayor Pro-Tem Townsend and seconded by Council Member Daniel, Council approved fence permit fees to be waived due to storm damage.

Upon an amended motion by Mayor Pro-Tem Townsend and seconded by Council Member Daniel, Council approved to add roof repair permit fees to be waived due to storm damage. The motion passed on a 5-0 vote. Council Member Sartin was absent.

## ADJOURNMENT

The meeting was adjourned at 3:24 P.M.

These minutes were approved by Angleton City Council on this the 25th day of June, 2023.

CITY OF ANGLETON, TEXAS

---

John Wright  
Mayor

ATTEST:



---

Michelle Perez, TRMC  
City Secretary



**CITY OF ANGLETON  
CITY COUNCIL MINUTES  
120 S. CHENANGO STREET, ANGLETON, TEXAS 77515  
TUESDAY, MARCH 26, 2024 AT 6:00 PM**

THE FOLLOWING REPRESENTS THE ACTIONS TAKEN BY THE ANGLETON CITY COUNCIL IN THE ORDER THEY OCCURRED DURING THE MEETING. THE CITY COUNCIL OF ANGLETON, TEXAS CONVENED IN A MEETING ON TUESDAY, MARCH 26, 2024, AT 6:00 P.M., AT THE CITY OF ANGLETON COUNCIL CHAMBERS LOCATED AT 120 S. CHENANGO STREET ANGLETON, TEXAS 77515.

#### DECLARATION OF A QUORUM AND CALL TO ORDER

With a quorum present, Mayor Wright called the Council Meeting to order at 6:00 P.M.

#### PRESENT

Mayor John Wright  
Mayor Pro-Tem Travis Townsend  
Council Member Cecil Booth  
Council Member Terry Roberts  
Council Member Christiene Daniel  
Council Member Tanner Sartin

City Manager Chris Whittaker  
City Attorney Judith El Masri  
City Secretary Michelle Perez

#### PLEDGE OF ALLEGIANCE

Council Member Council Member Roberts led the Pledge of Allegiance.

#### INVOCATION

Council Member Booth led the invocation.

#### CITIZENS WISHING TO ADDRESS CITY COUNCIL

No one spoke

#### CEREMONIAL PRESENTATIONS

1. Presentation of the Fair Housing Proclamation.

Mayor Wright presented the Fair Housing Proclamation.

2. Presentation of Eli Frankum Day Proclamation.

Mayor Wright presented the Eli Frankum Day Proclamation to Royal Ranger, Eli Frankum.

## CONSENT AGENDA

3. Discussion and possible action to approve the City Council minutes of February 13, 2023, Special Meeting; August 22, 2023, Special Meeting; December 12, 2023; January 9 and 23, 2024.
4. Discussion and possible action to approve Resolution No. 20240326-004 suspending the effective date for ninety days in connection with the rate increase filing made on or about March 6, 2024, by CenterPoint Energy Houston Electric LLC; authorizing the City's continued participation in a coalition of cities known as the "Texas Coast Utilities Coalition of Cities;"

Upon a motion by Council Member Roberts and seconded by Council Member Sartin, Council approved consent agenda items **3.** Discussion and possible action to approve the City Council minutes of February 13, 2023, Special Meeting; August 22, 2023, Special Meeting; December 12, 2023; January 9 and 23, 2024. **4.** Discussion and possible action to approve Resolution No. 20240326-004 suspending the effective date for ninety days in connection with the rate increase filing made on or about March 6, 2024, by CenterPoint Energy Houston Electric LLC; authorizing the City's continued participation in a coalition of cities known as the "Texas Coast Utilities Coalition of Cities;". The motion was passed on a 6-0 vote.

## PUBLIC HEARINGS AND ACTION ITEMS

5. Conduct a public hearing, discussion, and take possible action on a request for approval of Ordinance No. 20240326-005 modifying an existing Specific Use Permit within a Single-family Residential 7.2 District (SF-7.2) to allow for the installation of a proposed eighteen (18') foot tall acoustic fence to reduce noise, located at Gambit Energy Storage Park, 319 Murray Ranch Rd., Angleton, Brazoria County, Texas.

Otis Spriggs, Director of Development Services introduced the agenda item.

A presentation was given by Bill Kaufman, The Kaufman Group, representative of Gambit Energy. Mr. Kaufman presented Council with a PowerPoint and stated Gambit engaged with Dudek, a national sound consultant, to address the neighbors' concerns with the noise. The sound engineers recommended Gambit to erect an 18' ft sound barrier around the battery enclosures. The barrier will surround the batteries north and east. The erection of the barrier will comply with all applicable Angleton City Ordinances, International Building Code and International Fire Code requirements. The sound barrier to be erected shall be structurally sound.

Upon a motion by Council Member Daniel and seconded by Mayor Pro-Tem Townsend, Council opened the Public Hearing at 6:25 P.M. The motion was passed on a 6-0 vote.

Gary McDaniel, Angleton resident addressed Council and stated Him and his wife live on Spreading Oaks, one of the closest homes to the battery park and can constantly hear the noise coming from the area.

Clara Dannhaus, Angleton resident addressed Council and stated that she lives on Spreading Oaks and Homeowners Association President. Ms. Dannhaus played a 10 video from September 5, 2024, at 9:02 P.M. of the noise from the battery park. Ms. Dannhaus stated she would like to see the sound being monitored to stay in compliance.

Chris Peltier, Angleton resident addressed Council and stated that picking one decimal level to be used 24/7 is inaccurate. In the beginning the hope was to make it acceptable to the neighborhood. They were told that it wouldn't be heard or seen. The sound is a big issue and it doesn't stay confined to Western Ave, Live Oak and Heritage Oak, it can be heard all the way to Buckee's, Westside Elementary, Country Village, Academy Christian School and beyond.

Upon a motion by Mayor Pro-Tem Townsend and seconded by Council Member Daniel, Council closed the Public Hearing at 6:41 P.M. The motion was approved on a 6-0 vote.

Council Member Sartin asked Mark Storm, Acoustic Services Manager with Dudek, if they had the capability to monitor the decimal point for noise and Mark stated no but could possibly create a new system. Keith Merkel, Senior Technical Asset Manager with Power Plus, addressed Council and stated that there is technology that can be installed externally that will allow a decimal measurement. The decimal measurement system will also include background noise and the information needed from the decimal measurement will only need to be the noise erected from the battery park itself. Council Member Sartin stated that the citizens of the neighborhood are concerned about when it's nice and quiet in their neighborhood and they can hear the noise there. That wouldn't be a time you would be worried about outside noise pollution. Mr. Merkel stated there would be time stamp bata collection and compare it with conditions.

Mr. Merkel stated that the tarp is made to be a sound barrier and absorber, will be 18ft tall to resist wind loading and otherwise be structurally sound and safe. It will be built inside the wall surrounding the battery systems.

Council Member Daniel stated she is concerned that they are willing to install a fence and later do sound testing. Mr. Merkel stated that would allow everyone to have an opportunity to evaluate the performance. Council Member Daniel stated she would like a study done prior to installing a fence.

Mayor Wright asked if the residents will still hear the noise and Mr. Merkel stated with the sound wall in place the residents will hear a reduced level of noise. It will be audibly and immeasurably reduced.

Mayor asked about the vegetation, and Christian Hoffman stated there was a number of places where vegetation was preserved and vegetation was planted. Recently did a walkthrough of the site within the last six months and they have identified areas where

some of the plants that were planted have not survived. Received quotes from landscapers to go out and do replanting. While onsite, it was noticed from Spreading Oaks that you can see the tops to some of the battery enclosures. Ms. Hoofman stated they are trying to come up with a color that will make that blend in because white is striking, especially in wintertime. The installation of the noise barrier will help a little bit with the visualization or visual screen. Once they have a good sense of what it looks like they will know where they should target their plantings at three different levels so that there are not trees that grow with no leaves at the bottom. Trees and shrubs will be planted for full coverage.

Upon a motion by Council Member Booth to approve Ordinance No. 20240326-005 modifying an existing Specific Use Permit within a Single-family Residential 7.2 District (SF-7.2) to allow for the installation of a proposed eighteen (18') foot tall acoustic fence to reduce noise, located at Gambit Energy Storage Park, 319 Murray Ranch Rd., Angleton, Brazoria County, Texas.

Council Member Booth removed his motion.

Upon a motion by Council Member Sartin and seconded by Council Member Booth, Council approved Ordinance No. 20240326-005 modifying an existing Specific Use Permit within a Single-family Residential 7.2 District (SF-7.2) to allow for the installation of a proposed eighteen (18') foot tall acoustic fence to reduce noise, located at Gambit Energy Storage Park, 319 Murray Ranch Rd., Angleton, Brazoria County, Texas. Have the SUP in effect for 12 months. With the conditions of decibel monitoring, and the two conditions of Planning and Zoning which are the permitting for the 18 ft wall and the Electric Reliability Council of Texas (ERCOT) declared emergency. The motion passed on a 6-0 vote.

## REGULAR AGENDA

6. Update and discussion by Susan Spoor, Brazoria County Appraisal District Board member and City representative.

**Agenda item was postponed. No discussion or action taken.**

7. Update, discussion, and possible action on the final results of the development phase 1, Facilities Energy Savings Investment Grade Audit, presented by Schneider Electric.

**Agenda item was postponed. No discussion or action taken.**

**Mayor recessed the meeting at 7:59 P.M. and returned at 8:11 P.M.**

8. Update discussion, and possible action on the Henderson Road Project by City Engineer, John Peterson with HDR.

John Peterson, City Engineer with HDR gave a presentation of two options for Henderson Road. Mr. Peterson requested that once Council has reviewed the two options then they can comeback and modify it with what they would like to see happen.

Option one was presented with medians throughout the area and option two has no medians.

Council Member Booth stated he would like to see a task force that includes a couple of Council Members.

9. Discussion and possible action on the recovery efforts from the Severe Weather on March 15th, 2024.

Jamie Praslika, Emergency Management Operations, addressed Council and gave an update on the storm recovery efforts. She stated that Waste Connections is running two trucks everyday and averaging four loads of debris every day. The city has contracted with a debris management company, and they will begin April 4th or 5th running two trucks everyday picking up large debris. Ms. Praslika stated the cost for the actual event, not recovery, is approximately \$17,568. The hours used for exempt employees is 279 hours, a perishable and non-perishable food drive was held, and 22 homes are requesting volunteer services.

Collen Martin, Director of Human Resources addressed Council and stated the city hired a second party vendor to immediately mitigate the water damage by drying out at the Police Department and other office locations. Damages were reported to Texas Municipal League (TML) who assigned two third-party adjusters for vehicles, property, and mobile equipment damages.

The City Council thanked the surrounding cities, neighbors, staff and everyone who helped during the severe weather event.

Mayor Wright moved to agenda item No. 11.

11. Discussion and update on a development proposal for Serenity Oaks, formally known as Stasny Development for area currently within the ETJ of the City of Angleton, Texas for property totaling approximately 303.96 acres, located west of SH-288, north of SH 35.

Otis Spriggs, Director of Development Services, introduced the agenda item.

Parke Patterson, representative of Angleton 300 Res Dev LP and Angleton Stasny Land LP, addressed Council and gave a project overview for Serenity Oaks Development. Mr. Patterson presented the Master Plan to include 286 lots, single family residential, ½ and 1 acre lots in size, existing trees will be saved in all areas possible, open space amenity for each homeowner, and entry monuments with a wood railed fence. Mr. Patterson stated two nationally recognized homebuilders will be chosen to build in Serenity Oaks, homes will range from 1,800 – 3,000 SF on the ½ acre lots and 2,500 – 3,700 SF on the 1 acre lots, home prices will range from \$375,000 to \$600,000, These price points give homebuyers an option to purchase a home on a large lot at a price that is not much more than smaller sized 60', 70' and 80' wide lots. Water will be provided by a private water company and sewer will be septic facilities on each lot. Mr. Paterson stated their request is to be released from the ETJ as allowed by Senate Bill 238, the application was submitted to staff and de-annexation from the city limits of approximately 29.90 acres – application was submitted to staff.

**Council discussed that the de-annexation will cause a land lock and whether or not they are in the ETJ the homeowners will have an Angleton address that go to Angleton schools, have use of Angleton parks and sports, and use of Angleton Fire Department.**

**Mayor Wright moved to Executive Session.**

## **EXECUTIVE SESSION**

The City Council convened into executive session at 9:03 P.M. pursuant to the provisions of Chapter 551 Texas Government Code, in accordance with the authority contained therein:

18. Deliberate the appointment, employment, evaluation, reassignment, duties, discipline, or dismissal of a public officer or employee; pursuant to Section 551.074 of the Texas Government Code. (Appointments to the Parks & Recreation Board and Angleton Better Living Corporation).
19. Discussion and possible action on Deliberation regarding Consultation with Attorney regarding contemplated litigation, pursuant to Section 551.071 of the Texas Local Government Code; (Case No. D-1-GN-23-007785; The City of Grand Prairie Texas v. The State of Texas).

## **OPEN SESSION**

The City Council adjourned Executive Session at 9:44 P.M. and reconvened into Open Session pursuant to the provisions of Chapter 551 Texas Government Code and take action, if any, on item(s) discussed during Closed Executive Session.

18. Deliberate the appointment, employment, evaluation, reassignment, duties, discipline, or dismissal of a public officer or employee; pursuant to Section 551.074 of the Texas Government Code. (Appointments to the Parks & Recreation Board and Angleton Better Living Corporation).

**Upon a motion by Mayor Pro-Tem Townsend and seconded by Council Member Daniel, Council approved to appoint Gary Dickey to Angleton Better Living Corporation to finish the term of Jaime Moreno with a term to expire 10/2024 and David Heinicke to the Parks and Recreation to finish the term of Jaime Moreno with a term to expire 10/2024. The motion passed on a 6-0 vote.**

19. Discussion and possible action on Deliberation regarding Consultation with Attorney regarding contemplated litigation, pursuant to Section 551.071 of the Texas Local Government Code; (Case No. D-1-GN-23-007785; The City of Grand Prairie Texas v. The State of Texas).

**Upon a motion by Mayor Pro-Tem Townsend and seconded by Council Member Sartin, Council approved joining litigation with the City of Grand Prairie v. the State of Texas. The motion passed on a 6-0 vote.**

## **REGULAR AGENDA**

10. Discussion and possible action to approve the Angleton 300 Res Dev LP, and Angleton Stasny Land LP, Petition for Dis-annexation of acreage from the corporate limits, being a tract containing 29.900 acres of land.

**Otis Spriggs, Director of Development Services, introduced the agenda item.**

**Upon a motion by Mayor Pro-Tem and seconded by Council Member Booth, Council moved to *deny* the Angleton 300 Res Dev LP, and Angleton Stasny Land LP, Petition for Dis-annexation of acreage from the corporate limits, being a tract containing 29.900 acres of land. The motion passed by a 6-0 vote.**

12. Discussion and possible action to approve the Angleton 300 Res Dev LP, and Angleton Stasny Land LP, Petition for Release of an Area from a Municipality's Extraterritorial Jurisdiction (ETJ), being a tract containing 303.96 acres of land located in the Andrew Roberts Labor, in Brazoria County, Texas.

**Otis Spriggs, Director of Development Services, introduced the agenda item.**

**Upon a motion by Council Member Sartin and seconded by Council Member Booth, Council moved to *deny* the Angleton 300 Res Dev LP, and Angleton Stasny Land LP, Petition for Release of an Area from a Municipality's Extraterritorial Jurisdiction (ETJ), being a tract containing 303.96 acres of land located in the Andrew Roberts Labor, in Brazoria County, Texas. The motion passed on a 6-0 vote.**

**Mayor Wright moved to agenda item No. 15.**

15. Discussion and possible action on a request for a final plat extension for Austin Colony Subdivision, Section 1A for a period of one year as requested by Wayne Rea, II of Tejas-Angleton Development LLC.

**Otis Spriggs, Director of Development Services, introduced the agenda item.**

**Wayne Rea addressed Council and gave an update.**

**Upon a motion by Council Member Booth and seconded by Council Member Roberts, Council approved a final plat extension for Austin Colony Subdivision, Section 1A for a period of one year as requested by Wayne Rea, II of Tejas-Angleton Development LLC. The motion passed on 6-0 vote.**

**Mayor Wright moved to agenda item No. 13.**

13. Discussion and possible action to approve Resolution No. 20240326-013 setting hearing date on the Amended & Restated Tax Increment Reinvestment Zone (TIRZ) No. 2 Project (*Riverwood Ranch*) and Financing Plan for April 23, 2024.

**Otis Spriggs, Director of Development Services, introduced the agenda item.**

**Upon a motion by Council Member Booth and seconded by Council Member Roberts, Council approved Resolution No. 20240326-013 setting hearing date on the Amended**



**& Restated Tax Increment Reinvestment Zone (TIRZ) No. 2 Project (Riverwood Ranch) and Financing Plan for April 23, 2024. The motion passed on a 6-0 vote.**

14. Discussion and possible action to approve Resolution No. 20240326-014 accepting a Preliminary Service and Assessment Plan (PSAP) and setting the Assessment Levy public hearing date for April 23, 2024, for the Riverwood Ranch North Public Improvement District.
16. Discussion and possible action on the approval of the Reimbursement Agreement as revised for the Riverwood Ranch North Public Improvement District.
17. Discussion and possible action on the eligible expenses submitted for reimbursement, the SAP, the Reimbursement Agreement, and items submitted by the Developer for reimbursement, and other items including the restrictive covenants and HOA in the Riverwood Ranch Public Improvement District, (Phases 1 and 2 of Riverwood Ranch).

**Mayor Wright combined agenda items No. 14, 16, and 17 and read them out loud together.**

**Otis Spriggs, Director of Development Services, introduced the agenda items.**

**Andrea Barnes, P3Works, addressed Council and addressed agenda item No. 17 and stated that under the Texas Local Government Code Section 372.013D Council could amend the budget tonight to allow for overruns and underruns substitutions. Ms. Barnes went over Budget amendment amounts after Draw No. 1 (completed) and after Draw No. 2 (submitted and subject to Council approval).**

**Upon a motion by Mayor Pro-Tem Townsend and seconded by Council Member Roberts, Council approved to deny budget amendment draw No. 2 submission as being included in the Public Improvement District and the soft cost. The motion passed on a 6-0 vote.**

**Ms. Barnes addressed Council regarding the proposed budget amendment for the playscape.**

**Upon a motion by Council Member Booth and seconded by Council Member Roberts, Council approved to reimburse half of the maximum certified cost up to \$105,000 and the developer's attorney work with the city attorney on an appropriate agreement to make sure the city has no responsibility for upkeep, maintenance, and cleaning. The motion passed on a 6-0 vote.**

**Upon a motion by Council Member Roberts and seconded by Council Member Booth, Council approved Resolution No. 20240326-014 accepting a Preliminary Service and Assessment Plan (PSAP) and setting the Assessment Levy public hearing date for April 23, 2024, for the Riverwood Ranch North Public Improvement District. The motion passed on a 6-0 vote.**

**Upon a motion by Council Member Sartin and seconded by Council Member Booth, Council approved the Reimbursement Agreement as revised for the Riverwood Ranch**

North Public Improvement District with the same stipulations that was put forth for the Riverwood Ranch Subdivision. The motion passed on a 6-0 vote.

**ADJOURNMENT**

The meeting was adjourned at 11:12 P.M.

These minutes were approved by Angleton City Council on this the 25th day of June, 2024.

CITY OF ANGLETON, TEXAS

\_\_\_\_\_  
John Wright  
Mayor

ATTEST:

\_\_\_\_\_  
Michelle Perez, TRMC  
City Secretary



THE FOLLOWING REPRESENTS THE ACTIONS TAKEN BY THE ANGLETON CITY COUNCIL IN THE ORDER THEY OCCURRED DURING THE MEETING. THE CITY COUNCIL OF ANGLETON, TEXAS CONVENED IN A MEETING ON TUESDAY, APRIL 9, 2024, AT 6:00 P.M., AT THE CITY OF ANGLETON COUNCIL CHAMBERS LOCATED AT 120 S. CHENANGO STREET ANGLETON, TEXAS 77515.

#### DECLARATION OF A QUORUM AND CALL TO ORDER

With a quorum present, Mayor Wright called the Council Meeting to order at 6:00 P.M.

#### PRESENT

Mayor John Wright  
 Mayor Pro-Tem Travis Townsend  
 Council Member Cecil Booth  
 Council Member Terry Roberts  
 Council Member Tanner Sartin  
 Council Member Christiene Daniel

City Manager Chris Whittaker  
 City Secretary Michelle Perez  
 City Attorney Judith EIMasri

#### PLEDGE OF ALLEGIANCE

Council Member Sartin led the Pledge of Allegiance.

#### INVOCATION

Council Member Booth led the invocation.

#### CITIZENS WISHING TO ADDRESS CITY COUNCIL

There were no speakers.

#### CEREMONIAL PRESENTATIONS

1. Presentation of National Animal Control Officer Appreciation Week Proclamation.

Mayor presented the National Control Officer Appreciation Week Proclamation to the Animal Control staff.

2. Presentation of National Public Safety Telecommunicators Week Proclamation.

Mayor presented the National Public Safety Telecommunicators Week Proclamation to the Police Department dispatchers.

## CONSENT AGENDA

3. Discussion and possible action to approve Ordinance No. 20240409-003 Amending Chapter 26 Utilities; Article IV Utility Services Regulations; Division 2 Service Rules; Section 26-112 Billing by revising the due date for utility bills issued. Changing the due date on utility bills to the 25th of the month.

Upon a motion by Council Member Roberts and seconded by Council Member Daniel, Council approved consent agenda item 3. Discussion and possible action to approve Ordinance No. 20240409-003 Amending Chapter 26 Utilities; Article IV Utility Services Regulations; Division 2 Service Rules; Section 26-112 Billing by revising the due date for utility bills issued. Changing the due date on utility bills to the 25th of the month. The motion was approved on a 6-0 vote.

## REGULAR AGENDA

4. Update and discussion by Susan Spoor, Brazoria County Appraisal District board member and City representative.

**Susan Spoor, Brazoria County Appraisal District board member and City representative addressed Council and gave a presentation on the board.**

5. Update, discussion, and possible action of final results of the development of Phase 1, Wastewater Treatment Plant Investment Grade Audit and approval of next development phase, presented by Schneider Electric.

**Chris Whittaker, City Manager, introduced the agenda item. Mr. Whittaker stated that the Investment Grade Audit (IGA) approved by Angleton City Council and executed on June 27, 2023 is now complete. Presentation to the City Manager, Public Works Director and Assistant Public Works Director of the final proposed scope items occurred on February 14th. Discussion and go decisions were made on which projects should be priority for further development that would occur in IGA Phase 2. Waste - Water Treatment Plant needs along with energy conservation measures have been identified. In tandem with input from city personnel, Schneider Electric has identified three measures for the city's consideration. For budgeting purposes, the total recommended project cost is estimated at approximately \$6M. The scope items defined for further development and implementation are: 1. Aeration Blowers; 2. Aeration Diffusers; and 3. Plant Water Reuse.**

**Hector Renteria, Director of Public Works, gave a history on the wastewater treatment plant. Mr. Renteria stated that the Wastewater Treatment Plant was designed under different regulations than there are today and created the following issues: recently installed, 2023 fine-bubble diffusers are failing; alleged violations of ammonia limits during 2023 maintenance periods because the original aeration technology was**

installed before limits in TCEQ permit; and diffuser failures continue to increase in frequency.

Debra Jones, Schnieder Electric, addressed Council and introduced Troy Hotchkiss, Architect. Mr. Hotchkiss addressed Council and gave a PowerPoint presentation on the Wastewater Treatment Plant Investment Grade Audit. He went over the scope of the priority list, listing 1. ECM 2-A New Fine Bubble Diffusers; 2. ECM 1-A New Hybrid PD Blower with Control Strategy and Primary Instruments; and 3. ECM 3-A Plant Water Reuse. He went over the Scoring Matrix, cost and savings estimates, and pricing.

Upon a motion by Council Member Sartin and seconded by Council Member Booth, Council approved to expedite Phase 1 and Phase 2 for the total of \$625,000 from the water fund balance. The motion passed on a 6-0 vote.

6. Update, discussion, and possible action on the Water and Sewer Projects for the next 5 years.

Presentation was provided by Hector Renteria, Director of Public Works. Mr. Renteria stated an update on water and sewer projects utilizing the utility revenue for the next five years. Mayor Wright asked Mr. Renteria what equipment would be needed to do the projects in-house and Mr. Renteria stated that we would need a larger track hoe, another dump truck, and an experienced crew. Mr. Renteria stated that he will present a cost analysis to do the projects inhouse during budget.

No action was taken.

Otis Spriggs, Director of Development Services, addressed Council and requested that agenda item No. 7 and agenda item No. 8 be discussed together and voted on separately. Mr. Spriggs presented both items to Council. Mr. Spriggs stated that the subject property is located within the City of Angleton extraterritorial jurisdiction between State Highway 521, State Highway 288, and North of State Highway 523. He stated that on November 14, 2023, the City Council tabled the Final Plat consideration for Section 2 at the applicant's request as well as a 30-day waiver was submitted and received.

7. Discussion and possible action on a request for a preliminary plat extension for Ashland Section 2 for a period of one year as requested by the applicant's agent for Ashland Development.

Upon a motion by Council Member Booth And seconded by Council Member Roberts, Council approved a preliminary plat extension for Ashland Section 2 for a period of one year as requested by the applicant's agent for Ashland Development. The motion passed on a 6-0 vote.

8. Discussion and possible action on a request for a Coral Haven Street Dedication final plat extension for a period of one year as requested by the applicant's agent for Ashland Development.

Upon a motion by Council Member Roberts and seconded by Council Member Booth, Council approved a request for a Coral Haven Street Dedication final plat extension for a period of one year as requested by the applicant’s agent for Ashland Development. The motion passed on a 6-0 vote.

**ADJOURNMENT**

The meeting was adjourned at 7:22 P.M.

These minutes were approved by Angleton City Council on this the 25th day of June, 2024.

CITY OF ANGLETON, TEXAS

\_\_\_\_\_  
John Wright  
Mayor

**ATTEST**

\_\_\_\_\_  
Michelle Perez, TRMC  
City Secretary



**CITY OF ANGLETON**  
**AMENDED CITY COUNCIL MINUTES**  
**120 S. CHENANGO STREET, ANGLETON, TEXAS 77515**  
**TUESDAY, APRIL 23, 2024 AT 6:00 PM**

THE FOLLOWING REPRESENTS THE ACTIONS TAKEN BY THE ANGLETON CITY COUNCIL IN THE ORDER THEY OCCURRED DURING THE MEETING. THE CITY COUNCIL OF ANGLETON, TEXAS CONVENED IN A MEETING ON TUESDAY, APRIL 23, 2024, AT 6:00 P.M., AT THE CITY OF ANGLETON COUNCIL CHAMBERS LOCATED AT 120 S. CHENANGO STREET ANGLETON, TEXAS 77515.

#### DECLARATION OF A QUORUM AND CALL TO ORDER

With a quorum present, Mayor Wright called the Council Meeting to order at 6:00 P.M.

#### PRESENT

Mayor John Wright  
 Mayor Pro-Tem Travis Townsend  
 Council Member Cecil Booth  
 Council Member Terry Roberts  
 Council Member Tanner Sartin  
 Council Member Christiene Daniel

City Manager Chris Whittaker  
 Assistant City Secretary Desiree Henson  
 City Attorney Judith EIMasri

#### PLEDGE OF ALLEGIANCE

Council Member Townsend led the Pledge of Allegiance.

#### INVOCATION

Council Member Booth led the invocation.

#### CITIZENS WISHING TO ADDRESS CITY COUNCIL

There were no speakers.

#### CEREMONIAL PRESENTATIONS

1. Presentation of employee service award.

Brandy Follin, Human Resources Coordinator recognized Colleen Martin, Director of Human Resources for five years of service to the City of Angleton. Ms. Martin was unable to attend the meeting.

2. Presentation of the Angleton Exchange Club Officer of the Year.

**Council postponed the presentation of the Angleton Exchange Club Officer of the Year.**

3. Ceremonial Presentation of the April 2024 Keep Angleton Beautiful Yard of the Month and Business of the Month.

**Tracy Delesandri, Keep Angleton Beautiful Chairwoman, presented the April 2024 Keep Angleton Beautiful Yard of the Month to Kenneth and Elizabeth Leeper and Business of the Month to Soileau's Tire Pros.**

4. Presentation of National Public Works Week Proclamation.

**Mayor Wright presented the National Public Works Week Proclamation to the City of Angleton Public Works Department. Hector Renteria, the Director of Public Works, attended to receive the proclamation.**

5. Presentation of Angleton University Certificates.

**Dianna Matthys, Purchasing Agent, presented Elizabeth Brooks, C. Denese Jackson, Dr. William Jackson, Karen McKinnon, Randy Moore, Janie Schwartz-Shaw, Blaine Smith, and Susan Yglecias with Angleton University Certificates of Completion.**

## CONSENT AGENDA

6. Discussion and possible action on an interlocal agreement with Brazoria County for the collection of property taxes and Public Improvement District (PID) assessments.
7. Discussion and possible action to award Bid No. 2024-02 Hospital Drive North Downing Street Intersection Point Repair Project to Matula Matula.

**Upon a motion by Council Member Roberts and seconded by Council Member Booth, Council approved consent agenda items 6. Discussion and possible action on an interlocal agreement with Brazoria County for the collection of property taxes and Public Improvement District (PID) assessments and 7. Discussion and possible action to award Bid No. 2024-02 Hospital Drive North Downing Street Intersection Point Repair Project to Matula Matula. The motion passed on a 6-0 vote.**

## PUBLIC HEARINGS AND ACTION ITEMS

8. Conduct a public hearing, discussion, and possible action on a request for approval of a Strategic Partnership Agreement (SPA) to be made and entered into by and between the City of Angleton, Texas, through its City Council, and Brazoria County Municipal Utility District No. 82, under the authority of Section 43.0751 of the Texas Local Government Code.

**The presentation was provided by Otis Spriggs, Director of Development Services and he stated that the subject property is more commonly known as the District, encompassing 911.12 acres, more or less located at the Ashland Development tract bound by Farm-to-Market 521 on the west, South Highway 288 to the east, and Anchor Road/County Road 44 to the south, within the extraterritorial jurisdiction of the City of**



Angleton, Brazoria County, Texas. The Brazoria County Municipal Utility District No. 82 was authorized and created by Acts 2021, 87th Leg., R.S., Ch. 113 (S.B. 2147), Sec. 1, effective May 23, 2021, and filed in January of 2022 with the Secretary of State. Mr. Spriggs stated that on June 27, 2023, City Council approved Resolution No. 20230627-006 granting consent of the creation of the Brazoria County Municipal Utility District No. 82 per the development agreement with Anchor Holdings MP, LLC and Wildrock Holdings with the City of Angleton, Texas for the Ashland Development. The Brazoria County Municipal Utility District No. 82 has been created over approximately 911.12 acres of land located partially within the extraterritorial jurisdiction of the City of Angleton, Texas for purchasing, construction, extension, improvement, maintenance and operation of a waterworks and sanitary sewer system and a storm and drainage system, recreational facilities (if allowed by applicable law), road facilities and, subject to the laws of the State of Texas and the rules of the Texas 35 Item 8. Commission on Environmental Quality, and firefighting facilities, as described in the executed development agreement. The Strategic Partnership Agreement (SPA) establishes mutual agreements, covenants and conditions between the City of Angleton, Texas (the "City") and Brazoria County Municipal Utility District No. 82, as it relates to both limited purpose and full purpose annexation in the future and will define and clarify the terms and conditions of the annexation of the District by the City and the relationship between the City and the District, including taxation and the provision of services by the City and matters related to the issuance of debt by the District. The SPA provides for the terms and conditions covering the following important points: the City is contractually obligated to approve a SPA because of the development agreement executed June of 2023; it outlines the benefits to the City; the City will be partners with the Developer/County in the needed feeder road via Texas Department of Transportation which will serve the large scale development, of which we haven't had, that will have a good mix of commercial development at our gateway, limited purpose annexation of the commercial use areas of the Development for the sole and exclusive purpose of imposing and collecting sales and use taxes within such areas and sets out the number of years to reach full purpose annexation in the future, which is 30 Years; and provisions for City Fire Services, City's Solid Waste/Residential and Commercial trash services to be provided through the City's contracted vendor, and Police Protection are outlined in Article 4. Mr. Spriggs also stated that the City Council consideration requires two public hearings for the SPA, as published, with the first hearing being completed at 6:00 P.M. on Tuesday, October 10, 2023, and the second hearing being opened, but not closed at 6:00 P.M. on October 24, 2023.

There were no speakers in favor or against.

Upon a motion by Council Member Roberts and seconded by Council Member Sartin, Council closed the public hearing at 6:18 PM. The motion passed on a 6-0 vote.

The public hearing was conducted and upon a motion by Council Member Booth and seconded by Council Member Roberts, Council approved a Strategic Partnership Agreement (SPA) to be made and entered into by and between the City of Angleton, Texas, through its City Council, and Brazoria County Municipal Utility District No. 82, under the authority of Section 43.0751 of the Texas Local Government Code. The motion passed on a 5-1 vote with Mayor Wright opposed.

9. Conduct a public hearing, discussion, and possible action approve Ordinance No. 20240423-009 the Service and Assessment Plan (SAP) and Levy Assessment for the Riverwood Ranch North Public Improvement District.

The presentation was provided by Otis Spriggs, Director of Development Services and Andrea Barnes, Regional Manager with P3 Works. Ms. Barnes stated that on October 24, 2023, the City passed and approved Resolution No. 20231024-010 authorizing the establishment of the District in accordance with the Public Improvement District (PID) Act, which authorization was effective upon publication as required by the PID Act. The purpose of the District is to finance the Actual Costs of Authorized Improvements that confer a special benefit on approximately 35.608 acres located within the City. The PID Act requires a Service Plan covering a period of at least five years and defining the annual indebtedness and projected cost of the Authorized Improvements and including a copy of the notice form required by Section 5.014 of the Texas Property Code, as amended. The Service Plan is contained in Section IV. The PID Act requires that the Service Plan include an assessment plan that assesses the Actual Costs of the Authorized Improvements against Assessed Property within the District based on the special benefits conferred on such property by the Authorized Improvements. The Assessment Plan is contained in Section V. The PID Act requires an Assessment Roll that states the Assessment against each Parcel determined by the method chosen by the City. The Assessment against each Assessed Property must be sufficient to pay the share of the Actual Costs apportioned to the Assessed Property and cannot exceed the special benefit conferred on the Assessed Property by the Authorized Improvements. The Assessment Roll is contained in Exhibit G-1. Acting in its legislative capacity and based on information provided by the Owner and its engineer and reviewed by City staff and by third-party consultants retained by the City, the City Council is asked to consider the following: the costs of the Authorized Projects equal to \$5,730,454 as shown on Exhibit B; the Assessed Property receives special benefit from the Authorized Projects equal to or greater than the Actual Cost of the Authorized Projects; the Initial Parcel will be allocated 100% of the Assessment levied for the Authorized Projects, which equals \$5,139,000 as shown on the Assessment Roll attached hereto as Exhibit G-1; the special benefit (\$5,730,454) received by the Initial Parcel from the Authorized Projects is equal to or greater than the amount of the Assessment (\$5,139,000) levied on the Initial Parcel for the Authorized Projects; and at the time the City Council will approved this Service and Assessment Plan, the Owner would have owned 100% of the Initial Parcel. The Owner acknowledges that the Authorized Projects confer a special benefit on the Initial Parcel and consented to the imposition of the Assessment to pay for the Actual Costs associated therewith. The Owner ratifies, confirms, accepts, agrees to, and approves: (1) the determinations and findings by the City Council as to the special benefits described herein and the applicable Assessment Ordinance; (2) the Service and Assessment Plan and the applicable Assessment Ordinance; and (3) the levying of the Assessment on the Initial Parcel.

Upon a motion by Council Member Booth and seconded by Council Member Daniel, Council opened the public hearing at 6:31 PM. The motion passed on a 6-0 vote.

There were no speakers in favor or against.

Upon a motion by Council Member Roberts and seconded by Council Member Daniel, Council closed the public hearing at 6:32 PM. The motion passed on a 6-0 vote.

The public hearing was conducted and upon a motion by Council Member Booth and seconded by Council Member Roberts, Council approved Ordinance No. 20240423-009 the Service and Assessment Plan (SAP) and Levy Assessment for the Riverwood Ranch North Public Improvement District. The motion passed on a 5-1 vote with Mayor Wright opposed.

10. Conduct a public hearing, discussion, and possible action to approve Ordinance No. 20240423-010 on the Amended & Restated Tax Increment Reinvestment Zone (TIRZ) No. 2 Project (Riverwood Ranch) and the Financing Plan.

The presentation was provided by Otis Spriggs, Director of Development Services and Andrea Barnes, Regional Manager, with P3 Works. Ms. Barnes stated that on October 24, 2023, the City Council passed and approved a Resolution No. 20231024-010 creating the Riverwood Ranch North Public Improvement District (the "District") covering approximately 35.608 acres of land described by metes and bounds in said Resolution. The City Council is asked to hold a public hearing in accordance with Section 311.003 of the Act regarding the amendment of the Zone as identified within the City of Angleton, Texas Tax Increment Reinvestment Zone No. 2, Amended and Restated Final Project and Finance Plan (attached), review the Amended & Restated Project and Financing Plan for TIRZ No. 2, and, approve Ordinance on the Amended and Restated TIRZ No. 2 Project and Financing Plan.

Upon a motion by Council Member Daniel and seconded by Council Member Roberts, Council opened the public hearing at 6:47 PM. The motion passed on a 6-0 vote.

There were no speakers in favor or against.

Upon a motion by Council Member Roberts and seconded by Council Member Daniel, Council closed the public hearing at 6:48 PM. The motion passed on a 6-0 vote.

The public hearing was conducted and upon a motion by Council Member Booth and seconded by Council Member Roberts, Council approved Ordinance No. 20240423-010 on the Amended & Restated Tax Increment Reinvestment Zone (TIRZ) No. 2 Project (Riverwood Ranch) and the Financing Plan. The motion passed on a 6-0 vote.

11. Conduct a public hearing, discussion, and possible action to approve Resolution No. 20240423-011 2024 Hazard Mitigation Plan.

The presentation was provided by Jamie Praslicka, Director of Emergency Management. Ms. Praslicka stated that the Office of Emergency Management is seeking approval for the 2024 Hazard Mitigation Plan. In collaboration with the Houston-Galveston Area Council, the City of Angleton has developed and implemented its own Hazard Mitigation Plan, which takes into account the potential hazards that Angleton could face. Previously, the City of Angleton was part of the Brazoria County Hazard Mitigation Plan, but it has since taken steps to become independent and develop its own plan.

Upon a motion by Mayor Pro-Tem Townsend and seconded by Council Member Daniel, Council opened the public hearing at 6:52 PM. The motion passed on a 6-0 vote.

Chris Whittaker, City Manager stated that he is for the approval of this item.

Upon a motion by Council Member Daniels and seconded by Council Member Roberts, Council closed the public hearing at 6:53 PM. The motion passed on a 6-0 vote.

The public hearing was conducted and upon a motion by Council Member Roberts and seconded by Mayor Pro-Tem Townsend, Council approved Resolution No. 20240423-011 2024 Hazard Mitigation Plan. The motion passed on a 6-0 vote.

## REGULAR AGENDA

12. Discussion and possible action on the Brazoria County Courthouse Parking Lot and on-street parking details, including street signage.

The presentation was provided by Lupe Valdez, Police Chief, along with Brazoria County Engineer, Matt Hank and Assistant Brazoria County Engineer, Karen McKinnon. John Peterson with HDR Engineering answered storm drain questions. Chief Valdez stated that the subject property and project area encompasses the four-(4) block area of the Brazoria County Courthouse Annex Project (Locust Street, Arcola Street, Magnolia Street, and Chenango Street. A Key Map was presented as an attachment. The parking around Brazoria County Courthouse and Administration Building is steadily increasing due to the growing County population, size of the jury duty calls, and construction of the new buildings. The County has observed that on-street parking along city streets including Locust, Arcola, Magnolia, and Live Oak has increased since the opening on the new Administration Building. The County constructed two large parking lots including 410 parking spots before the construction of the new building. However, most visitors to the downtown corridor use the on-street parking even before these parking lots are full. Due to the lack of pavement markings and signage along the streets, these visitors are parallel parking along both sides of the streets, and in front of stop signs, crosswalks, and fire hydrants. This non-controlled street parking is creating issues for vehicles traveling these city streets, pedestrians going to the Courthouse, and city residents. The East side of Arcola Street, Live Oak Street, and Magnolia Street are in residential areas and therefore the courthouse parking along these areas is adversely affecting these residents. Brazoria County is requesting that the City of Angleton partner with Brazoria County in installing pavement markings and signage to control parking and direct people to the County parking lots. The County is proposing to add angled parking along the West side of Arcola Street and add "No Parking Anytime" signs along the East side. The County is also proposing that "No Courthouse Parking" signs are installed along the East portion of Live Oak, Locust, and Magnolia Street. Finally, 582 Item 12, the County is proposing the addition of wayfinding signs to help direct traffic to the county parking lots. The exhibit shows the proposed pavement markings and signage plan. Below is the summary of responsibilities that the County is proposing for the City and County. Responsibilities of the City of Angleton include the following: fabricate a total of 42 signs, including "No Parking Anytime," "No Courthouse Parking," and "Stop" Signs (See Exhibit for quantity details); approve pavement marking and

signage installation on City Streets Responsibilities of Brazoria County; fabricate wayfinding signs (See Exhibit for quantity details); install all signs; and install all pavement markings.

Upon a motion by Council Member Townsend and seconded by Council Member Daniel, Council approved the Brazoria County Courthouse Parking Lot and on street parking details, including street signage upon the approval of an interlocal agreement. The motion passed on a 6-0 vote.

13. Discussion, update, and possible action on the City of Angleton signage regulations, Section 21.5-20- Signage Maintenance and Removal, regarding the repair or removal of business signs

The presentation was provided by Kyle Reynolds, Assistant Director of Development Services. Mr. Reynolds stated there are signs needing repair or removal and that Code Enforcement can and will enforce Section 21.5-20 of the sign ordinance. Aarons located at 1846 North Velasco, McDonalds located at 1716 North Velasco, TGB located at 1717 North Velasco, Puerto Vallarta located at 1708 North Velasco, Americas Best Value located at 1235 North Velasco, Peters Cut Rate located at 1036 North Velasco, Will Clark Realty located at 1100 North Velasco, and China Wok located at 630 North Velasco have storm damage to their pole signs. China Buffet located at 1227 North Velasco, Durans BBQ located at 2024 East Mulberry, TLC-HCS located at 933 East Mulberry, County Seat Barber located at 1228 East Mulberry, UTMB Health located at 2323 East Mulberry, and the Label Warehouse located at 1220 East Mulberry are closed businesses that need signage removed. MF Nails Strip located at 1121 North Velasco have two old pole signs that need to be removed. Ace Cash Express located at 1103 North Velasco has storm damage to the community sign. Annas House Boutique located at 518 East Mulberry is a residential home that needs old sign removed. The old Pizza Hut located at 911 East Mulberry has an old pole sign that needs to be removed. H&S Gun Club located at 2301 East Mulberry has off premise advertising that needs to be removed. Nenas located at 621 West Mulberry has and old used car pole sign that needs to be removed. Early Bird located at 500 West Mulberry has storm damage to their pole sign and a tattered banner on their building. Jeters Antiques located at 2300 East Mulberry has off premise advertising. Quik Quak Carwash located at 1722 North Velasco has an old Shell pole sign that needs to be removed. Old Hamilton Studio located at 2038 East Mulberry has an old pole sign that needs to be removed. Old Baytown Seafood located at 1527 east Mulberry has an old pole sign. A few banner flags located on Business 288 (North and South) and Highway 35 (North and South) are tethered and need to be removed. Citizen, Barbara Simmons, citizen asked staff and Council about signs on residential fences.

No action was taken.

14. Update and discussion on the status of the March 15th severe storm debris.

The presentation was provided by Jamie Praslicka, Director of Emergency Management. Ms. Praslicka provided an update on the management of the debris from the March 15<sup>th</sup> severe storm.

**No action was taken.**

15. Discussion and possible action on a Conceptual Plan for Yaklin Dodge Dealership to be located adjacent and north of the Gulf Coast Ford Dealership property, which is located at 3000 SH 288 Access Road.

The presentation was provided by Otis Spriggs, Director of Development Services and John Peterson, City Engineer with HDR. Mr. Spriggs stated that Yaklin Chrysler Dodge Jeep Ram currently located at 1212 South Velasco Street is in discussion with City Development Staff to relocate to a new site located north of the Gulf Coast Ford Dealership property, which is located at 3000 South Highway 288 Access Road North. The site is currently in the City's extraterritorial jurisdiction. Justin Yaklin, Owner of Yaklin Dodge Dealership introduced the project to gain input on possible services that will be needed from a capacity standpoint on water and sewer.

Upon a motion by Council Member Townsend and seconded by Council Member Daniel, Council approved to enter into a development agreement to ensure the City of Angleton bears no cost, that there is voluntary annexation in exchange for sewer and water, and other points of details for Yaklin Dodge Dealership to be located adjacent and north of the Gulf Coast Ford Dealership property, which is located at 3000 South Highway 288 Access Road North. The motion passed on a 6-0 vote.

16. Discussion and possible action to approve Resolution No. 20240423-016 an amended and restated Reimbursement Agreement for Riverwood Ranch North Public Improvement District between the City of Angleton and Riverwood Ranch, LLC, a Texas limited liability company.

The presentation was provided by Otis Spriggs, Director of Development Services, Andrea Barnes, Regional Manager with P3 Works and Michael Foley, Developer. Mr. Spriggs stated that on October 24, 2023, the City Council passed and approved a Resolution No. 20231024-010 creating the Riverwood Ranch North Public Improvement District (the "District") covering approximately 35.608 acres of land described by metes and bounds in said Resolution. The original District that covers Sections 1 and 2 was approved November 12, 2019 (Resolution 20191112-011), with the assessment Ordinance being adopted on December 8, 2020 (20201208-108). On February 13, 2023, City Council discussed and considered the reimbursement agreement for the District and items of reimbursements were discussed including an original request for hardscaped features, recreational amenities, signage etc. Area residents within the existing District appeared before City Council, stressing a need for safe child play and recreational areas. The item was discussed in great detail and postponed, pending further legal and Public Improvement District Administrator's review. As a result, the Developer has provided a concept design and layout, done by a landscaping consultant, and City Council approved the Reimbursement Agreement on March 26, 2023. Mr. Spriggs also stated that since that date our Bond Counsel has notified us that additional detailed language needs to be incorporated into all Public Improvement District reimbursement agreements in which we are levying pursuant to. The added language has been attached in the marked-up copy. Ms. Barnes stated that Bond Counsel included the maximum reimbursement for the playscape in Sections 1

and 2 at \$105,000. Mr. Foley stated that they added soccer goals and are currently receiving bids for the playground.

Upon a motion by Council Member Roberts and seconded by Council Member Daniel, Council approved Resolution No. 20240423-016 an amended and restated Reimbursement Agreement for Riverwood Ranch North Public Improvement District between the City of Angleton and Riverwood Ranch, LLC, a Texas limited liability company. The motion passed on a 6-0 vote.

17. Discussion and possible action to approve a proposal with HDR for Engineering Services for the Henderson Road Roadway Alignment, Amendment No.1.

The presentation was provided by John Peterson, City Engineer with HDR. Mr. Peterson stated that the City has requested HDR provide a fee for the creation of a ten (10) member task force, hold two (2) task force meetings to get input on the cross section of the roadway, document meeting and directions provided, incorporate the task forces direction into the design, and present findings to Council. HDR has provided a proposal to provide the requested services.

Upon a motion by Council Member Booth and seconded by Council Member Daniel, Council approved a proposal and funding in the amount of \$12,835 with HDR for Engineering Services for the Henderson Road Roadway Alignment, Amendment No. 1.

18. Update, discussion and possible action on the Transportation Alternatives grant for 288B and the proposed utility improvements on 288B from Cedar to Orange.

The presentation was provided by John Peterson, City Engineer with HDR. Mr. Peterson stated that the City met with Texas Department of Transportation (TxDOT) representatives last week to discuss the Transportation Alternatives Grant award for the Downtown Sidewalk Improvement Project from Cedar to Orange and is in the process of reviewing the provided Advance Funding Agreement (AFA) for the Downtown Sidewalk Project. It is estimated that the City will have all requested information over to TxDOT in two (2) weeks. TxDOT will review and provide comments back to the City in approximately six (6) weeks. Once the AFA is agreed upon it will take approximately four (4) to six (6) months to execute. Once executed, TxDOT will meet with the City on the 30 percent design plans submitted and start the design process again. It is estimated that it will take six (6) to seven (7) months to complete the design. The existing sanitary sewer lines have been televised that cross Business 288. The television crews were able to clean majority of the line segments but were not able to televise some of the lines due to access issues (invert built around pipe openings are too small) and debris build up in the line segments. These lines are typically vitrified clay pipe. There are significant number of open joints, cracked pipes, several holes, and grease build up in the collection system. Due to the existing conditions, Cured in Place Pipe is a viable option. Mr. Peterson also stated that the record drawings of the TxDOT storm sewer project that was performed in the late 1990's/early 2000's show that there are conflict boxes along the TxDOT storm sewer where the sanitary sewer crosses. These lines are cased through TxDOT storm sewer system. Therefore, Pipe Bursting is not a viable option.

**No action was taken.**

19. Discussion and possible action to approve Ordinance No. 20240423-019 Water Conservation Plan.

**The presentation was provided by John Peterson, City Engineer with HDR. Mr. Peterson stated that the City's water conservation plan is due May 1<sup>st</sup>. HDR has updated the City's Water Conservation Plan provided the required ordinance.**

**Upon a motion by Council Member Booth and seconded by Council Member Roberts, Council approved Ordinance No. 20240423-019 and the City of Angleton Water Conservation Plan 2024.**

## **EXECUTIVE SESSION**

The City Council held an executive session at 8:35 P.M. pursuant to the provisions of Chapter 551 Texas Government Code, in accordance with the authority contained therein:

20. Discussion and possible action on Consultation with Attorney regarding pending or contemplated litigation, pursuant to Section 551.071 of the Texas Local Government Code; (Case No. D-1-GN-23-007785; The City of Grand Prairie Texas, et al v. The State of Texas).

## **OPEN SESSION**

The City Council adjourned Executive Session and reconvened into Open Session at 9:06 P.M. pursuant to the provisions of Chapter 551 Texas Government Code to take action, if any, on item(s) discussed during Closed Executive Session.

**No action taken.**

## **ADJOURNMENT**

**The meeting was adjourned at 9:06 P.M.**

**These minutes were approved by Angleton City Council on this the 25th day of June, 2024.**

CITY OF ANGLETON, TEXAS

---

John Wright  
Mayor



ATTEST

---

Michelle Perez, TRMC  
City Secretary



**CITY OF ANGLETON**  
**CITY COUNCIL AGENDA**  
**120 S. CHENANGO STREET, ANGLETON, TEXAS 77515**  
**TUESDAY, MAY 14, 2024 AT 6:00 PM**

THE FOLLOWING REPRESENTS THE ACTIONS TAKEN BY THE ANGLETON CITY COUNCIL IN THE ORDER THEY OCCURRED DURING THE MEETING. THE CITY COUNCIL OF ANGLETON, TEXAS CONVENED IN A MEETING ON TUESDAY, MAY 14, 2024, AT 6:00 P.M., AT THE CITY OF ANGLETON COUNCIL CHAMBERS LOCATED AT 120 S. CHENANGO STREET ANGLETON, TEXAS 77515.

### DECLARATION OF A QUORUM AND CALL TO ORDER

With a quorum present, Mayor Wright called the Council Meeting to order at 6:00 P.M.

### PRESENT

Mayor John Wright  
 Mayor Pro-Tem Travis Townsend  
 Council Member Cecil Booth  
 Council Member Terry Roberts  
 Council Member Tanner Sartin  
 Council Member Christiene Daniel

City Manager Chris Whittaker  
 City Attorney Judith El Masri  
 City Secretary Michelle Perez

### PLEDGE OF ALLEGIANCE

Council Member Roberts led the Pledge of Allegiance.

### INVOCATION

Council Member Booth led the invocation.

### CANVASS

1. Discussion and possible action to approve Resolution No. 20240514-001 canvassing a General Election held on May 04, 2024; declaring the candidates for Council Member, Position One (1) and Council Member, Position Five (5) duly elected.

**Upon a motion by Council Member Booth and seconded by Council Member Roberts, Council approved Resolution No. 20240514-001 canvassing a General Election held on May 04, 2024; declaring the candidates for Council Member, Position One (1) and Council Member, Position Five (5) duly elected. The motion passed on a 6-0 vote.**

2. Administer Oath of Office to Christiene Daniel, Council Member Position No. 1 by Angleton Municipal Court Judge Jeffrey Gilbert.

**Judge Gilbert administered the Oath of Office to Christiene Daniel for Council Member Position No. 1.**

3. Administer Oath of Office to Tanner Sartin, Council Member Position No. 5 by Angleton Municipal Court Judge Jeffrey Gilbert.

**Judge Gilbert administered the Oath of Office to Tanner Sartin for Council Member Position No. 5.**

4. Comments from newly elected Council Members.

**Council Member Daniel stated that she is truly grateful for the opportunity to serve.**

**Council Member Sartin stated that he is appreciative of the support of the community.**

5. Discussion and possible action to approve Resolution No. 20240514-005 Calling a Runoff Election for place No. 3 of the Angleton City Council for a term of two years; to be held June 15, 2024.

**Upon a motion by Council Member Townsend and seconded by Council Member Daniel, Council approved Resolution No. 20240514-005 Calling a Runoff Election for place No. 3 of the Angleton City Council for a term of two years; to be held June 15, 2024. The motion passed on a 6-0 vote.**

## **CITIZENS WISHING TO ADDRESS CITY COUNCIL**

**Hector Torres, Wate Connections, addressed Council and stated that they are continuing to pick up heavy brush. Mr. Torres also recognized Jason O'Mara, Assistant Director of Parks and Recreation, in a job well don with the Keep Angleton Beautiful clean-up event.**

## **CEREMONIAL PRESENTATIONS**

6. Presentation of employee service award.

**Colleen Martin, Director of Human Services presented the Employee Service Award to Luis Delgado, Public Works, for five years of dedicated service to the City of Angleton.**

7. Ceremonial Presentation for the retirement of Chief Lucille Maes, Angleton Area Emergency Medical Corps.

**Mayor Wright presented Chief Lucille Maes, Angleton Area Emergency Medical Corps, with a crystal heart congratulating Ms. Maes on her upcoming retirement in June. Chief Lucille Maes is retiring after 35 years, that includes her volunteer and paid years. Ms. Maes volunteered for a year and a half and then was hired as the first full-time paid employee. She was Chief for 29 years.**

**Council Member Daniel stated that she is glad she got to meet and know Ms. Maes and thanked her.**

Mayor Pro-Tem Townsend thanked Ms. Maes for her service and stated that dedication is sometimes taken for granted and that he did not overlook it and that Ms. Maes will be missed.

Jamie Praslika stated she has known Ms. Maes for 16 years and has always seen her put the citizens of the City first and although she hates to see her retire she is happy she is retiring so she can put herself first now. Ms. Praslicaka also stated that she is honored and grateful to have worked under Ms. Maes and to have had her as a mentor and wished her a Happy Retirement.

Lucielle Maes stated that it is an honor to have served the community of Angleton.

8. Ceremonial Presentation of the May 2024 Keep Angleton Beautiful Yard of the Month and Business of the Month.

Tracy Delesandri, Keep Angleton Beautiful Chairwoman, presented the Yard of the Month to Will and Rhonda Clark and Business of the Month to Angleton Christian School.

## CONSENT AGENDA

9. Discussion and possible action to waive fees for the Juneteenth Mass Gatherings permit and authorize use of Bates Park pavilion.
10. Discussion and possible action to approve the proposal from Techline Sports Lighting for the installation of LED lighting at BG Peck Soccer Complex and authorize the City Manager to execute the agreement.
11. Discussion and possible action to approve an Interlocal Cooperation Contract with the Texas Department of Public Safety for the Failure to Appear Program.
12. Discussion and possible action on a request submitted by Ellen Eby on behalf of Peach Street Farmers Market to obtain permission to close the 200 block of East Peach St. on the evenings of June 7, 2024 and June 8, 2024, from 5:00 PM-10:00 PM for the Annual Singer Songwriters Festival.
13. Discussion and possible action on the approval and execution of an interlocal agreement between the City of Angleton and South Central Planning and Development Commission (SCPDC) through its agent, The Capital Area Council of Governments (CAPCOG), for the provision of My Government Online software for the Development Services Department.

Upon a motion by Mayor Pro-Tem Townsend and seconded by Council Member Daniel, Council approved Consent Agenda items 9. Discussion and possible action to waive fees for the Juneteenth Mass Gatherings permit and authorize use of Bates Park pavilion; 10. Discussion and possible action to approve the proposal from Techline Sports Lighting for the installation of LED lighting at BG Peck Soccer Complex and authorize the City Manager to execute the agreement; 11. Discussion and possible action to approve an Interlocal Cooperation Contract with the Texas Department of Public Safety for the Failure to Appear Program; 12. Discussion and possible action on a

request submitted by Ellen Eby on behalf of Peach Street Farmers Market to obtain permission to close the 200 block of East Peach St. on the evenings of June 7, 2024 and June 8, 2024, from 5:00 PM-10:00 PM for the Annual Singer Songwriters Festival; and **13.** Discussion and possible action on the approval and execution of an interlocal agreement between the City of Angleton and South Central Planning and Development Commission (SCPDC) through its agent, The Capital Area Council of Governments (CAPCOG), for the provision of My Government Online software for the Development Services Department. The motion passed on a 6-0 vote.

## **PUBLIC HEARINGS AND ACTION ITEMS**

14. Conduct a public hearing, discussion, and possible action to receive comments regarding the 2024 Standards of Care the Angleton Parks and Recreation Department will operate for youth recreational programs and to approve Ordinance No. 20240514-014 amending and adopting the 2023 Standards of Care for Youth Programs by revising Chapter 17 – Parks and Recreation, Article 1. – In Genera, Section 17-3 Standards of care for youth recreational programs.

Presentation of the public hearing item was provided by Megan Mainer, Director of Parks and Recreation. Ms. Mainer stated that the City of Angleton seeks to promote, to protect the health, safety, and well-being of the children of the City of Angleton, Texas. Ms. Mainer stated that based on Section 42.041 of the Texas Human Resources Code, the City of Angleton is not required to obtain a license from the Department of Family and Protective Services to operate an elementary age (ages five through 13) recreation program, provided that the governing body of the City of Angleton annually adopts standards of care by ordinance after a public hearing. Ms. Mainer stated that on June 13, 2023, City Council held a public hearing regarding standards of care for its recreation program for elementary-age children (ages 5 through 13) and thereafter passed and approved Ordinance No. 20230613-006 that adopted such standards of care. The Standards of Care for 2024 for the elementary-age recreation youth programs operated by the City of Angleton are included in the packet as Exhibit “A” and will replace the standards of care adopted in 2023 codified in Section 17-3, Chapter 17 Parks and Recreation of the Code of Ordinances of the City of Angleton. Staff will provide the standards of care to the parents of each program participant which will outline at a minimum: staffing ratios; minimum staff qualifications; minimum facility, health, and safety standards, and mechanisms for monitoring and enforcing the adopted local standards; and inform parents that the program is not licensed by the state and the program will not be advertised as a child-care facility.

Upon a motion by Council Member Roberts and seconded by Council Member Daniel, Council opened the public hearing at 6:26 PM. The motion passed on a 6-0 vote.

Upon a motion by Council Mayor Pro-Tem Townsend and seconded by Council Member Daniel, Council closed the public hearing at 6:26 PM. The motion passed on a 6-0 vote.

Upon a motion by Mayor Pro-Tem Townsend and seconded by Council Member Daniel, Council approved Ordinance No. 20240514-014 amending and adopting the 2023 Standards of Care for Youth Programs by revising Chapter 17 – Parks and Recreation,

**Article 1. – In Genera, Section 17-3 Standards of care for youth recreational programs.**  
The motion passed on a 6-0 vote.

## REGULAR AGENDA

15. Annual update on introductory fees for Lakeside Park rentals and fees.

An update was provided by Jason O'Mara, Assistant Director of Parks and Recreation. Mr. O'Mara stated that City Council has established a fee schedule for permits, licenses, and the services necessary to be performed as provided for under the provisions of the Code of Ordinances of the City of Angleton, Texas. The schedule is to be revised annually in September. On February 15, 2023, staff recommended the following updates to the fee schedule since Lakeside Park had opened to the public: a set fee for alcohol at events; setup fees; table and chair fee for Lakeside Park; Lakeside Park rentals based on existing Angleton Recreation Center rental rates as well as area rentals that are comparable to the new facility; and a park rental fee for all parks. Gunda, now Ardurra, was retained by the Development Services Department to complete a Comprehensive User Fee Study and is evaluating all city and permit fees compared to local municipalities. Introductory Lakeside fees, and other proposed park fees, will be considered and presented with other proposed fee changes annually in September. Enclosed in your agenda packet you will find a breakdown of the revenue generated from Lakeside Park rentals for the past year and the type of Lakeside Park rentals requested.

No action was taken.

16. Discussion and possible action to close the Angleton Recreation Center to host a Remote Area Medical event on October 25-27, 2024, to serve Brazoria County residents.

Presentation was given by Megan Mainer, Director of Parks and Recreation. Ms. Mainer stated that in February 2024, the Jackson family approached the City of Angleton regarding the Better Life in Sight Foundation sponsoring a healthcare event run by Remote Area Medical (RAM) in the Angleton community. Remote Area Medical (RAM) is an organization based in Tennessee that provides free pop-up clinics around the country via local sponsorship. Eye care, dental, and medical care are provided at no charge to the patients in one event. Better Life in Sight TM Foundation is an organization that provides a better quality of life through sight for our neighbors in rural communities who would otherwise not be able to obtain healthcare education and healthcare. Better Life in Sight Foundation is The Eye Contact, Inc.'s non-profit philanthropic arm. The Jackson Family launched this non-profit to help the underserved and those who find themselves in need of healthcare. Staff received approval to serve as the host site for the RAM and Better Life in Sight healthcare event at the Angleton Recreation Center. However, during the April 22, 2024, RAM site visit meeting, Better Life in Sight representatives and city staff learned that RAM would require the Angleton Recreation Center to be closed from October 25, 2024, at 0900 to October 27, 2024, at 1800 to offer the RAM healthcare event. The weekend of October 27 - 29, 2023, the Angleton Recreation Center had 292 member checkins, sold 150 daily passes, collected

\$1592 in revenue onsite, and hosted three rentals. Due to the proposed facility closure, Better Life in Sight Foundation has agreed to contribute \$1592 to the Angleton Recreation Center based on the revenue collected onsite last year. Ms. Mainer introduced Dr. William and Denise Jackson to answer any questions the City Council may have regarding the healthcare event. Mrs. Jackson stated the background and history of the foundation and the RAM organization and stated why they chose the Angleton Recreation Center to hold their event.

Upon a motion by Council Member Sartin and seconded by Council Member Booth, Council approved to close the Angleton Recreation Center to host a Remote Area Medical event on October 25-27, 2024, to serve Brazoria County residents. The motion passed on a 6-0 vote.

## EXECUTIVE SESSION

The City Council held an executive session at 7:16 P.M. pursuant to the provisions of Chapter 551 Texas Government Code, in accordance with the authority contained therein:

17. Discussion and possible action on the deliberation of real property; pursuant to Section 551.072 of the Texas Government Code.
18. Discussion and possible action on Consultation with Attorney regarding pending or contemplated litigation, pursuant to Section 551.071 of the Texas Local Government Code; (Case No. D-1-GN-23-007785; The City of Grand Prairie Texas, et al v. The State of Texas).

## OPEN SESSION

The City Council adjourned Executive Session at 8:03 P.M. and reconvened into Open Session pursuant to the provisions of Chapter 551 Texas Government Code to take action, if any, on item(s) discussed during Closed Executive Session.

17. Discussion and possible action on the deliberation of real property; pursuant to Section 551.072 of the Texas Government Code.

**No action was taken.**

18. Discussion and possible action on Consultation with Attorney regarding pending or contemplated litigation, pursuant to Section 551.071 of the Texas Local Government Code; (Case No. D-1-GN-23-007785; The City of Grand Prairie Texas, et al v. The State of Texas).

**No action was taken.**

## ADJOURNMENT

The meeting was adjourned at 8:03 P.M.

These minutes were approved by Angleton City Council on this the 25th day of June, 2024.

CITY OF ANGLETON, TEXAS

---

John Wright  
Mayor

ATTEST

---

Michelle Perez, TRMC  
City Secretary





## AGENDA ITEM SUMMARY FORM

**MEETING DATE:** 6/25/2024

**PREPARED BY:** Megan Mainer, Director of Parks & Recreation

**AGENDA CONTENT:** Presentations from the top three ranked consultant firms for Abigail Arias Park development.

**AGENDA ITEM SECTION:** Regular Agenda

**BUDGETED AMOUNT:** \$2,000,000.00

**FUNDS REQUESTED:** TBD

**FUND:** TBD

### EXECUTIVE SUMMARY:

The City of Angleton published a Request for Qualifications to solicit submissions from qualified and experienced consultants with project experience in landscape architecture, park planning, community needs assessments, park design, park construction document development, park project bidding, and park construction administration for the development of Abigail Arias Park.

The City of Angleton published a legal notification in The Facts on May 7 and May 14. The City of Angleton accepted sealed request for qualification submissions until 2:00 p.m. on Thursday, May 30, 2024, at the following address: City Secretary's Office City of Angleton – City Hall 121 South Velasco Street Angleton, TX 77515.

The City received four submissions from the following firms:

- Burditt Land | Place
- Kimley-Horn
- Clark Condon
- Edgeland

Angleton's Purchasing Agent, Dianna Matthys, developed an evaluation panel of Parks & Recreation Board members, Angleton Better Living Corporation members, and City staff. The evaluation panel met on Monday, June 3, 2024 to review and evaluate all submissions.

Staff were directed to schedule presentations with the top three ranked firms at an upcoming City Council meeting. On Tuesday, June 4, 2024, Dianna Matthys requested the top three firms submit slides for a presentation for the City Council with a 10-minute limitation for the presentation and

questions and answers from the City Council and staff. Dianna specified the presentation contents consisting of the following:

- Slide 1: Your organization logo and title
- Slide 2: Professional experience related to similar projects
- Slide 3: list of projects your company has done in the last 5 years

Enclosed in your packet is the Burditt Land | Place presentation, Edgeland presentation, and Kimley-Horn presentation.

Presentations will commence in the following order:

- Burditt Land Place
- Edgeland
- Kimley Horn

**RECOMMENDATION:**

NA

# CITY OF ANGLETON

# **ABIGAIL ARIAS PARK DEVELOPMENT**

---

Request for Qualifications Interview  
June 25, 2024

# Professional Experience

The **Burditt Land|Place** team will balance the City's specific programmed amenities along with nature sensitive design elements that enrich the community. For over 35 years, our firm and staff have completed the planning/design of hundreds of parks and open space projects from small pocket parks up to major community and regional parks, all with an eye toward play value, user experience, financial stewardship, and in providing crucial greenspace, trails, and connections to natural systems.

Our professional staff (25+) of parks and recreation planners, landscape architects, architects, and natural resource managers will work closely with staff, community stakeholders, elected officials, the ABLC, and Texas Parks & Wildlife (TPWD) to identify the needs, capacity, and resources which must come together for a successful Abigail Arias Park. We dedicate ourselves to the City's goals and objectives through relevant programming, design concepts, and in exercising wisdom and constraint of all capital investments.

## STA-MO SPORTS COMPLEX – Missouri City, TX

- Baseball/Softball Fields
- Concession and Restrooms
- Multi-Purpose Batting Cage Pavilion
- Multi-Use Cricket/Soccer Fields
- Pickleball Courts (Partially Covered)
- Basketball Half Court
- Playgrounds and Splash Pad
- Bike Park



Item 7.

## FREEDOM PARK MASTER PLAN – Angleton, TX

- Hike/Bike Trails
- Playground
- Amphitheater
- Bird Watching
- Wildlife Habitat
- Interpretive Signage
- Baseball/Softball Fields
- Picnic Stations




## HOPE HILL PARK – LaGrange, TX

- Fishing
- Playground
- Pump Track
- Exercise Stations
- Sports Court
- Wildlife Habitat
- Community Garden
- Bird Watching
- Trails




## FRITZ PARK – Hutto, TX

- Hike/Bike Trails
- Playground
- Pavilion
- Splash Pad
- Open Play Area
- Skate Park
- Dog Park
- Basketball Courts
- Amphitheater
- Picnic Stations



## KASMIERSKY PARK – Conroe, TX

- Playground
- All Wheel Sports Plaza
- Basketball Courts
- Pavilion
- Dog Park
- Multi-Use Field
- Tennis Courts



# List of Projects – Last 5 Years

- Freedom Park Master Plan | Angleton, TX
- Fisherman’s Park Wheeled-Sports Plaza | Bastrop, TX
- Multi-Phase Art and Culture Walk at Bob Bryant Park | Bastrop, TX
- 🏆 Gene and Loretta Russell Park Master Plan | Baytown, TX
- Market Street Improvements | Baytown, TX
- Parks Recreation & Open Space Master Plan | Boerne, TX
- Jackson Street Park | Brenham, TX
- 🏆 Travis Bryan Regional Park Master Plan | Bryan, TX
- Travis Bryan Midtown Park | Bryan, TX
- Fun For All Park | College Station, TX
- Oscar Johnson, Jr. Community Center | Conroe, TX
- Parks, Recreation & Open Space Master Plan | Conroe, TX
- Carl Barton, Jr. Park | Conroe, TX
- 🏆 Hike & Bike Trail Improvements & Site Feasibility | Deer Park, TX
- 🏆 Parks and Pathways Master Plan | Fulshear, TX
- Crockett Park Sports Complex | Galveston, TX
- Sandhill Crane Soccer Complex Master Plan | Galveston, TX
- Coleto Creek Park Master Plan | Guadalupe Blanco River Authority, Victoria, TX
- Community Center Feasibility Study | Hearne, TX
- Emancipation Park Renovations | Huntsville, TX
- Parks, Recreation, & Open Space Master Plan | Huntsville, TX
- Martin Luther King, Jr. Sports Complex | Huntsville, TX
- Parks, Recreation, Open Space & Trails Master Plan | Hutto, TX
- Fritz Park Redesigns | Hutto, TX
- River Park Redesigns | Hutto, TX
- Mainer Park Redesigns | Hutto, TX
- Parks Master Plan | Jersey Village, TX
- FM 270 Public Boat Ramp Renovation & Kayak Launch Sites | League City, TX
- Wayfinding & Signage for Hike and Bike Trails | League City, TX
- Parks, Public Spaces, And Recreation Comprehensive Plan | Leander, TX

- San Gabriel Park Master Plan | Leander, TX
- Live Oak Park | Live Oak, TX
- Parks Master Plan | Live Oak, TX
- Woodcrest Nature Park | Live Oak, TX
- Parks Master Plan | Lockhart, TX
- Heritage Center Park | McLendon-Chisholm Park, TX
- Mont Belvieu City Park Master Plan and Design | Mt. Belvieu, TX
- Parks Master Plan | Manvel, TX
- Fort Waltors Army/Airbase Conceptual Park Renovations | Mineral Wells, TX
- Parks & Recreation Master Plan | Mineral Wells, TX
- Precinct 2 Park | Montgomery County, TX
- Marilyn Edgar Park | Oak Ridge North, TX
- 1849 Park | Pflugerville, TX
- Parks & Recreation Master Plan | Port Arthur, TX
- Lucian Adams Park | Port Arthur, TX
- Rose Hill Park | Port Arthur, TX
- River Park Master Planning and Park Renovation | Pleasanton, TX
- Quinlan City Park | Quinlan, TX
- Marcario Garcia Park Conceptual Renovations | Rosenberg, TX
- Parks Master Plan | Rosenberg, TX
- Riverbend Park Conceptual Renovation | Rosenberg, TX
- Seabourne Creek Park Nature Center | Rosenberg, TX
- Sunset Park Conceptual Renovations | Rosenberg, TX
- Tony Baccera Park Conceptual Renovations | Rosenberg, TX
- Business & Technology Park Monument(s) and Landscaping | Tomball, TX
- 🏆 Waller County Parks, Trails & Open Space Master Plan | Waller County, TX
- Falconwing Park | The Woodlands, TX
- Woodlands Northshore Park & Row House | The Woodlands, TX
- Bear Branch Park Master Plan | The Woodlands, TX



# EDGELAND

## LANDSCAPE ARCHITECTURE SERVICES

CITY OF ANGLETON 4 ■ PRESENTATION OF QUALIFICATIONS ■ JUNE 25, 2024

# SIMILAR PROJECT EXPERIENCE



## MARSHALL PARK MASTERPLAN

ANGLETON ISD



## BRIDGELAND

HOWARD HUGHES DEVELOPMENT




## MASON PARK

HOUSTON PARKS AND RECREATION



## EVELYN'S PARK

EVELYN'S PARK CONSERVANCY +  
CITY OF BELLAIRE



## WOODSEN RESERVE

TOLL BROTHERS



## COYOTE PARK

CITY OF SAN ANTONIO + USAA REAL EST

# PROJECTS COMPLETED IN THE LAST 5 YEARS

- + **Evelyn's Park**  
Evelyn's Park Conservancy
- + **Mason Park**  
Houston Park and Recreation
- + **University of Houston - Law Building**  
University of Houston System
- + **Alief Community Center**  
City of Houston
- + **Cross Creek Ranch Community Center**  
Johnson Development
- + **UTSA Aquatic Facility**  
University of Texas System
- + **Santa Fe Memorial**  
Sante Fe ISD
- + **STEM Building**  
Texas A&M University System
- + **Junior High and Elementary**  
Angleton ISD
- + **Marshall Park Masterplan**  
Angleton ISD
- + **MKT Mixed Use**  
Radom Capital
- + **Outdoor Classroom and Stage**  
St. Philips College
- + **College of Nursing Building**  
Lamar State College Orange
- + **Alumni Plaza**  
University of Houston System
- + **Woodson Reserve**  
Toll Brothers
- + **Jefferson Early Learning Center**  
Alief ISD
- + **Friendswood High School**  
Friendswood ISD



## STRONG WORKING RELATIONSHIP WITH ANGLETON ISD

- + **Softball Field Renovation**  
Angleton ISD
- + **CTE Center/Angleton HS**  
Angleton ISD
- + **Transportation Center**  
Angleton ISD
- + **Downing Project**  
Angleton ISD
- + **Angleton JHS**  
Angleton ISD
- + **Early Childhood Center**  
Angleton ISD
- + **2024 Facility Assessment**  
Angleton ISD





**THANK YOU**  
**EDGELAND**

# ABIGAIL ARIAS PARK DEVELOPMENT

## FOR THE CITY OF ANGLETON

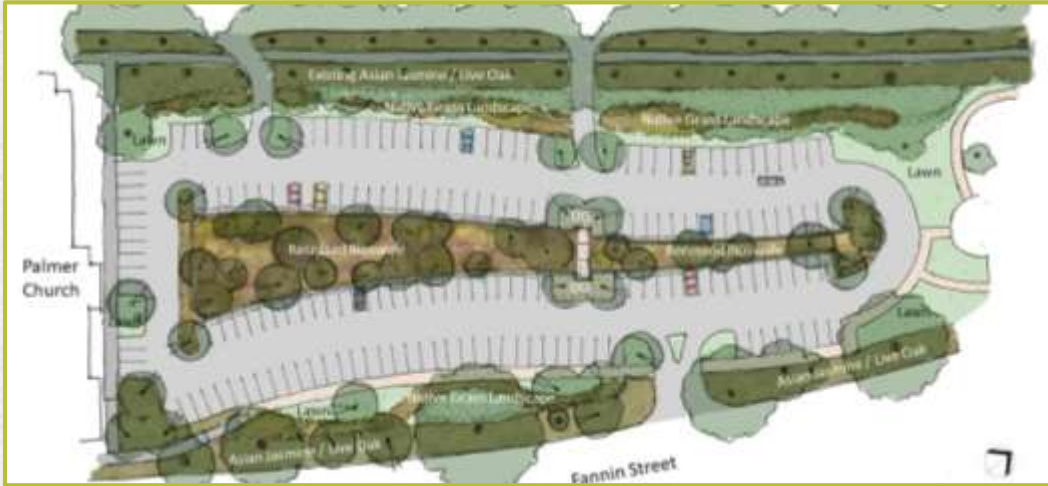


PREPARED BY:

**Kimley»Horn**



**YOUR TEAM**



**HERMANN PARK PARKING LOT**  
HOUSTON, TX



**SHADOW CREEK RANCH SPORTSPLEX**  
PEARLAND, TX



**UT PERMIAN BASIN SPRAYGROUND**  
ODESSA, TX



**RICK ODEN SKATE PARK**  
GARLAND, TX



**BRAZOS RIVER PARK**  
SUGAR LAND, TX



**SAM FORSE COLLINS PARK**  
BURKEVILLE, TX



**TC JESTER PARK PLAYGROUND**  
HOUSTON, TX



## AGENDA ITEM SUMMARY FORM

**MEETING DATE:** 6/25/2024

**PREPARED BY:** Megan Mainer, Director of Parks & Recreation

**AGENDA CONTENT:** Discussion and possible action on consultant firm selection for Abigail Arias Park development.

**AGENDA ITEM SECTION:** Regular Agenda

**BUDGETED AMOUNT:** \$2,000,000.00      **FUNDS REQUESTED:** TBD

**FUND:** TBD

### EXECUTIVE SUMMARY:

The City of Angleton published a Request for Qualifications to solicit submissions from qualified and experienced consultants with project experience in landscape architecture, park planning, community needs assessments, park design, park construction document development, park project bidding, and park construction administration for the development of Abigail Arias Park.

The City of Angleton published a legal notification in The Facts on May 7 and May 14. The City of Angleton accepted sealed request for qualification submissions until 2:00 p.m. on Thursday, May 30, 2024, at the following address: City Secretary's Office City of Angleton – City Hall 121 South Velasco Street Angleton, TX 77515.

The City received four submissions from the following firms:

- Burditt Land | Place
- Kimley-Horn
- Clark Condon
- Edgeland

Angleton's Purchasing Agent, Dianna Matthys, developed an evaluation panel of Parks & Recreation Board members, Angleton Better Living Corporation members, and City staff. The evaluation panel met on Monday, June 3, 2024 to review and evaluate all submissions.

Staff were directed to schedule presentations with the top three ranked firms at an upcoming City Council meeting. On Tuesday, June 4, 2024, Dianna Matthys requested the top three firms submit slides for a presentation for the City Council with a 10-minute limitation for the presentation and

questions and answers from the City Council and staff. Dianna specified the presentation contents consisting of the following:

- Slide 1: Your organization logo and title
- Slide 2: Professional experience related to similar projects
- Slide 3: list of projects your company has done in the last 5 years

Enclosed in your packet is the RFQ for Abigail Arias Park development, RFQ scorecard, Burditt Land | Place rating sheet, Edgeland rating sheet, and Kimley-Horn rating sheet.

**RECOMMENDATION:**

Staff recommends the City Council discuss and approve the top-ranked firm for Abigail Arias Park development.



**REQUEST FOR QUALIFICATIONS  
(RFQ)**

**RFQ NO. 2024-03**

**Abigail Arias Park Development**

**Qualifications Due Date:  
Thursday, May 30, 2024, at 2:00 p.m. CST**

**CITY OF ANGLETON, TEXAS  
121 S. VELASCO  
ANGLETON, TEXAS 77515  
Phone: 979-849-4364**

**City of Angleton**  
**Request for Qualifications**  
**RFQ NO. 2024-03 ABIGAIL ARIAS PARK DEVELOPMENT**

The City of Angleton is requesting Qualifications from qualified consultants and/or other qualified vendors to develop detailed design plans for the Abigail Arias Park Development. The City of Angleton will accept sealed request for qualifications until 2:00 p.m. on Thursday, May 30, 2024, at the following address:

**City Secretary's Office**  
**City of Angleton – City Hall**  
**121 South Velasco Street**  
**Angleton, TX 77515**

**SUBMISSION**

All sealed REQUEST FOR QUALIFICATIONS (RFQ) should include all documents as required. The RFQ shall be submitted in hard copy, placed in a sealed envelope, signed by a person having the authority to bind the firm in a contract, and marked clearly on the outside as outlined below. Submit seven copies and one electronic version (thumb drive preferred).

FACSIMILIE OR EMAIL TRANSMITTALS **WILL NOT** BE ACCEPTED.

Submission of RFQ:

RFQ packet may be viewed electronically via <https://angleton.tx.us/343/Bid-Notices>

Mail/hand deliver to:

City Secretary's Office  
121 S. Velasco St.  
Angleton, Texas 77515  
RFQ: **2024-03 Abigail Arias Park Development**  
Closing: **2:00 P.M., Thursday, May 30, 2024 (CST)**

Label Envelope: **"RFQ NO. 2024-03: ABIGAIL ARIAS PARK DEVELOPMENT"**

**CLOSING**

ALL RESPONSES MUST BE RECEIVED IN THE CITY OF ANGLETON CITY SECRETARY OFFICE BEFORE SUBMITTAL CLOSING DATE AND TIME – NO EXCEPTIONS.

**LATE SUBMISSIONS**

RFQs received in the City Secretary's Office after submission deadline will be unopened, will not be returned, and will be considered void and unacceptable. The City of Angleton is not responsible for lateness of mail, carrier, etc. and time/date stamp clock in City Secretary Office shall be the official time of receipt. The City of Angleton reserves the right to reject any and all RFQs and to waive any informality in the RFQs received.



## QUESTIONS

Any questions, Technical and/or Non-Technical pertaining to this RFQ must be submitted to Megan Mainer, [mmainer@angleton.tx.us](mailto:mmainer@angleton.tx.us). The deadline to ask questions is Tuesday, March 19, 2024, at 12:00 noon (CST). Please reference RFQ name and page number. Non-compliance with this provision may result in rejection of the Qualifications. Responses to questions will be posted on <https://angleton.tx.us/343/Bid-Notices> as an addendum prior to the submission deadline. Any material information given to one proposer concerning a Qualifications will be furnished by an addendum to all proposers who have been issued the RFQ.

## BACKGROUND

The City of Angleton, Texas (City) is located in Brazoria County. The City of Angleton Parks and Recreation Department maintains approximately 279 park acres, some of which are passive park acres or natural green spaces.

The adopted 2019 Parks & Recreation Master and Strategic Plan outlines two short-term goals associated with service delivery on the south side of town including addressing gaps in the level of service and programming in the south side of the city and considering opportunities to provide more parks and recreation access and increase parks per population ratio.

In September of 2021, the Parks & Recreation Board requested a survey be developed for community feedback revolving around park development on the south side of town. The survey was posted from September 3 to September 30, 2021, and the City received input from 79 respondents. The top five park amenities desired on the south side of town were a playground for (5-12), trails, a splash pad, a playground (2-5), and swings. The City of Angleton acquired 6.93 acres of land on the south side of town located at 301 Cemetery Road for future park development. On March 8, 2022, this park was formally named Abigail Arias Park.

In 2022, 2023, and 2024, the City of Angleton held an Angleton University program designed to inform, educate, and empower participants so they can understand the inner workings of Angleton city government. During the Parks & Recreation Department session, participants were broken into “park designer groups”, were provided information from the September 2021 survey, and were instructed to place a sticker on the park amenity pictures posted around the room that they would like to see at Abigail Arias Park. They were asked to avoid choosing park amenities that fell within our minimum park standards for new development including sidewalks along the street frontage, all utilities, LED lighting along the street and within the park, wireless network infrastructure, a restroom facility, one playscape structure, covered picnic tables, grills, and trash containers, drinking fountain, and park benches. If you see these items, they must be included in the new park development. During the exercise, Angleton University students were given a budget constraint that required “park designer groups” to scale back their design and limit the number of park amenities for the final design. This exercise demonstrated the most important park amenities for Abigail Arias Park from the perspective of Angleton residents. These Angleton University program “designs” were used during town hall meetings on March 25 and April 1 for additional community feedback.

In January 2024, the City of Angleton published a public survey to solicit additional feedback about desired park amenities, scale of park amenities, and design elements for Abigail Arias Park not including the minimum park requirements. The survey was posted from January 24 to

February 20, 2024, and the City received input from 585 respondents. The top ten park amenities desired for Abigail Arias Park are a playground for 2-5 and/or 5-12, a splash pad, swings, trails, a bike path, a skate area, an obstacle course, green space, mini golf, and basketball courts. Survey results are enclosed as **Exhibit A**.

The City is seeking qualified and experienced consultants with project experience in landscape architecture, park planning, community needs assessments, park design, park construction document development, park project bidding, and park construction administration.

The purpose of the Request for Qualifications (RFQ) process is to identify the most qualified firm. It is intended that the selected firm or team accomplish and/or supply all services outlined in this RFQ. The City has made no promises or representations and cannot offer, promise, or guarantee that the selected firm will be awarded any future contracts to provide additional professional services to the City.

The professional firm or team selected to design and develop Abigail Arias Park and associated services will do so in accordance with the requirements specified herein and including all provisions set forth in the accompanying documentation.

It is the City of Angleton's intent to contract with one (1) service provider for the Abigail Arias Park design and development, and any associated service(s).

#### **NOTICE TO PROSPECTIVE VENDORS**

The City of Angleton reserves the right to reject any or all Qualifications, including without limitation the rights to reject any or all nonconforming, non-responsive, unbalanced or conditional Qualifications and to reject the Qualifications of any Proposer if the City believes that it would not be in the best interest of the Project to make an award to that Bidder, whether because the Qualifications is not responsive or the Proposer is unqualified or of doubtful financial ability or fails to meet any other pertinent standard or criteria established by the City.

The City also reserves the right to waive all informalities and defects in the Qualifications and the process not involving price, time of submittal or changes in the Work and to negotiate contract terms with the Successful Proposer. Discrepancies between the multiplication of units of Work and unit prices will be resolved in favor of the unit prices. Discrepancies between the indicated sum of any column of figures and the correct sum thereof will be resolved in favor of the correct sum. Discrepancies between words and figures will be resolved in favor of the words. In case of ambiguity or lack of clarity in stating the prices in the Qualifications, the City reserves the right to consider the most advantageous Qualifications thereof or to reject the Qualifications.

Please be advised that in accordance with the State of Texas Local Government Code Chapter 176, Respondent must submit Form CIQ (Attachment A) with the RFQ submission.

In compliance with State of Texas Government Code, Section 2252.908, the successful business entity awarded a contract by the City Council must complete Form 1295 "Certificate of Interested Parties" – and must provide a signed and notarized printed copy of the form and a separate certification of filing. The form can be found at <https://www.ethics.state.tx.us/filinginfo/1295/>.

The City may, by written notice to the successful proposer, cancel the agreement without liability to the City if it is determined by the City that gratuities in the form of entertainment, gifts, or otherwise, were offered or given by the proposer, or any agent, or representative of the proposer, to any officer or employee of the City with a view toward securing an agreement or securing favorable treatment with respect to the awarding or amending or the making or any determinations with respect to the performing of such an agreement. In the event this agreement is canceled by the City pursuant to this provision, the City shall be entitled, in addition to any other rights and remedies, to recover or withhold the amount of the cost incurred by proposer in providing such gratuities.

### **SCOPE OF PROFESSIONAL SERVICES**

Respondents are requested to provide a statement of qualifications and prepare a detailed scope of proposed work for consideration.

#### **TASK 1 – DESIGN PHASE**

During this phase, the design and budgets for the project will be defined. Design Development drawings shall depict actual materials, sizes and locations of all landscape elements. This task consists of all services necessary to take the project from initial concept through bidding, and includes:

##### **A. Schematic Design**

- A.1. Conduct initial Project Kickoff Meeting with City and a design team (Design Team) from the Awarded Respondent. During this meeting, a recommended Project Schedule will be presented for consideration.  
Tasks will be addressed, and project goals and objectives reaffirmed.  
The Design Team shall prepare an agenda, take minutes, and distribute minutes.
- A.2. Review the following documents/plans, as provided by The City of Angleton:
  - A.2.a. Angleton demographics.
  - A.2.b. The current inventory of the City of Angleton Parks and Recreation system.
  - A.2.c. The City of Angleton Comprehensive Parks & Recreation Master and Strategic Plan (2019).
  - A.2.d. Future Park Development community survey.
  - A.2.e. Abigail Arias Park Development survey.
  - A.2.f. Angleton University "park designer group" posters.
  - A.2.g. March 25, 2024 community stakeholder input minutes.
  - A.2.h. March 27, 2024 Westside Elementary youth stakeholder input minutes.
  - A.2.i. April 1, 2024 community stakeholder input minutes.
- A.3. During initial meetings with City, the Design Team will confirm previous design intentions and preliminary program needs, improvements, limits of work, and team member roles.

- A.4. Review and affirm recommendations with City from the public survey results, preliminary drawings and City proposed target budget from which to initiate the project. Conduct new discussion of design intentions, City's desired program, and Opinion of Probable Cost (OPC).
- A.5. Review the preliminary site assessment of the subject property, including, confirming preliminary site attributes, such as topography, floodplain data, accessibility, Traffic Impact Analysis (TIA provided by City or as a Supplemental Service), drainage features, existing landscape features/vegetation, tree canopy requirements, and suitability for intended use.
- A.6. Initiate a preliminary review of relevant and current regulatory Zoning Ordinances and Code requirements adopted by Authorities Having Jurisdiction (AHJ).
- A.7. Review previous conceptual plans and program to further develop Schematic Design plans and renderings.
- A.8. Receive feedback on goals and vision from City staff and City recommended stakeholders, if any.
- A.9. Develop schematic views of the proposed park expansion and new development.
- A.10. Develop schematic designs of desired site improvements, including landscaping, hardscape, and any selected amenities such as seating, water features, etc.
- A.11. Confirm sustainable development opportunities and associated natural systems to be considered as part of the Schematic Design.
- A.12. Develop rendered illustrations of proposed park amenities and improvements.
- A.13. Update OPC in association with more fully developed Schematic Design of facilities, site structures, landscapes, and other drainage improvements.
- A.14. Meet with City staff for review and comment of Schematic Designs, rendered illustrations, and updated OPC.
- A.15. Upon staff's direction, present selected rendered illustrations of Schematic Designs to City's elected officials, Parks Board, ABLC, City boards or committees, and selected stakeholders.
- A.16. Revise Schematic designs as directed by staff.
- A.17. Upon request, prepare and present revised Schematic Designs to additional City-selected audience(s).
- A.18. Upon approval of Schematic Design and OPC by City, proceed with Final Design Phase.

## B. Design Development

- B.1. Proceed with Design Development services (Civil Engineering, Structural Engineering, MEP Engineering, Landscape Architecture, and Irrigation) to further develop staff - approved Final Schematic Design to prepare Design Development Drawings.
- B.2. Prepare Preliminary Civil Engineering, Structural Engineering, MEP Engineering, Landscape Architecture Drawings and Irrigation Design Development Drawings.
- B.3. Facilitate a pre-development meeting with the City of Angleton to confirm relevant development, zoning and code requirements, including fire lane access requirements, tree planting or preservation requirements, driveway access, etc.
- B.4. Prepare Draft/Outline Specifications which include the following: lighting/plumbing fixtures, door hardware, exterior/interior finishes, equipment, and furnishings for review and approval by City staff.
- B.5. Meet with key City staff to review Design Development drawings and Outline Specifications at regular intervals.
- B.6. Revise drawings, details, Outline Specifications, and updated OPC as applicable.
- B.7. Present Final Design Development Drawings, Outline Specifications, and updated OPC.
- B.8. Upon staff's direction, present selected rendered illustrations of Schematic Designs to City's elected officials, Parks Board, ABLC, City boards or committees, and selected stakeholders.
- B. 9. Upon approval of Design Development Phase and OPC by City, proceed with Construction Document Phase.

## TASK 2 – CONSTRUCTION DOCUMENTS

Final Design is comprised of *Construction Documents* (i.e. drawings, equipment schedules, specifications), and Permit Review.

### A. Construction Documents

- A.1. Revise and update Design Development drawings from Landscape Architect, Civil/MEP/Structural Engineers, Licensed Irrigation Designer, as required to prepare Construction Documents.
- A.2. Review bidding requirements (front end documents) with staff/team.
- A.3. Conduct initial assessment and preliminary accessibility review discussions

with selected Landscape Architect and Registered Accessibility Specialist (RAS).

- A.4. Review Construction Documents with the City at specific progress review milestones (30%, 60%, 90%, and 100%) as approved by appropriate City staff members with professional oversight.
- A.5. Update OPC at each progress review.
- A.6. Produce Final Sealed Architecture Plans, Details and Specifications.
- A.7. Produce Final Sealed Engineering (Civil, Structural, MEP) Plans, Details and Specifications.
- A.8. Produce Final Sealed Landscape Architecture Plans, Details and Specifications.
- A.9. Produce Final Sealed Irrigation Plans, Details and Specifications.
- A.10. Submit for TDLR (TAS 2012) Review to Registered Accessibility Specialist (RAS). Registration Fee shall be reimbursed to Burditt by the City as the registrant.
- A.11. Submit construction documents to Authorities Having Jurisdiction (AHJ) for Permit Review and address any review comments.

### **TASK 3 – CONSTRUCTION SERVICES**

Construction Contract Administration services.

#### **A. Construction Services**

- A.1. Coordinate (or in coordination with City) and Attend the Project Pre-Construction Conference.
- A.2. Attend scheduled construction progress meetings at regular intervals.
- A.3. Provide Construction Observation reviews appropriate to the stage of construction to:
  - A.3.a. Become generally familiar and remain so with, and keep City staff generally informed about, the progress and quality of the portion of the construction completed.
  - A.3.b. Make reasonable efforts to identify and document defects and deficiencies in the construction.
  - A.3.c. Determine generally whether the construction is being performed in a manner indicating that the project, when fully completed, will be in accordance with the plans and specifications.
  - A.3.d. Notify the City in writing of any observed substantial deviation from

plans and specifications that may prevent the facility from being occupied or utilized for its intended use.

- A.4. Issue Observation Reports to Contractor and City staff following site visits.
- A.5. Review Change Orders and provide recommendations to address changed or unforeseeable conditions that may arise during construction.
- A.6. Issue Architect's Supplemental Instructions (ASI) to modify the contract documents as required due to unforeseen conditions or demonstrably insufficient information to complete the Work.
- A.7. Perform up to two (2) General Contractor Submittal Reviews for conformance of information provided with the design intent of the Contract Documents including shop drawings, product submittals, test results, and other information such as dimensions, quantities, and installation or performance of equipment or systems, which are the Contractor's responsibility.
- A.8. Perform Substantial Completion review of the project to prepare punch list items for completion.
- A.9. Submit Substantial Completion Report to Contractor and City Staff.
- A.10. Review and certify construction progress Pay Applications as submitted by Contractor.
- A.11. Communicate and direct contractor to prepare and deliver "As-Built drawings, specifications, and other Close-out documents per General Requirements.
- A.12. Review Contractor provided "As-Built" Record drawings and specifications and Close-out documents. Submit final Close-out documents to City and Contractor.
- A.13. Coordinate Registered Accessibility Specialist (RAS) inspection for obtaining Certificate of Substantial Compliance (TAS 2012).
- A.14. Coordinate inspection for obtaining Certified Playground Safety Inspection (CPSI) compliance.
- A.15. Conduct Final Completion Observation and Closeout; develop and deliver final report to City staff.
- A.16. Walk through the project with Contractor and City staff to review relevant warranty issues within the contract scope to be corrected by the Contractor approximately 11 months after the date of Substantial Completion.

## **PROJECT TEAM, MEETINGS, AND SUBMITTAL SUMMARY**

### **A. Project Team members**

- A.1. The Awarded Respondent
- A.2. The Angleton Parks and Recreation Department

**B. Meetings**

Required participation by the Awarded Respondent will likely include, but may not be limited to, the following:

- B.1. Kick-off meeting
- B.2. Public Meeting(s)
- B.3. Park Planning Meeting, if necessary
- B.4. The Parks and Recreation Board and Angleton Better Living Corporation, and City Council as required
- B.5. Pre-Bid Conference
- B.6. Pre-Construction Meeting
- B.7. Construction Progress Meetings

**C. Submittals**

- C.1. Kick-off meeting – meeting minutes
- C.2. Bid documents – including plans, specifications, contract documents, and cost estimate.
- C.3. Pre-bid conference meeting minutes
- C.4. Value Engineering, if needed
- C.5. Shop Drawings, materials and samples submittals reviews
- C.6. Progress meeting minutes
- C.7. Project completion “Punch List”
- C.8. Construction Project Close-Out Checklist
- C.9. Letter of certification of project completion

**PROJECT SCHEDULE**

The Consultant will provide its services as expeditiously as practicable and work with the City to develop a mutually agreeable schedule.

Request for Qualifications is released	Tuesday, May 7, 2024
Deadline for Questions	Tuesday, May 23, 2024
Submissions due by 2:00 PM	Thursday, May 30, 2024
Top firms identified by committee	Tuesday, June 4, 2024
Present Contract to City Council	Tuesday, June 11, 2024
Schematic Design	Thirty (30) days from Presentation of Contract to



	City Council
Design Development	Thirty (30) days from Presentation of Contract to City Council
Construction Documents	Two Hundred Ten (210) days from Presentation of Contract to City Council
Bidding	Twenty-Five (25) days from Presentation of Contract to City Council
Construction Administration	One Hundred Eighty (180) days from Presentation of Contract to City Council

**BUDGET**

At this time, the proposed construction budget is in the amount not to exceed \$2,000,000, which may be included in an upcoming general obligation bond, subject to approval. However, city staff will pursue corporate sponsorships for this project.

**SUBMISSION OF STATEMENT OF QUALIFICATIONS**

Limit the SOQ to twenty (20) pages. Items that will not be counted in the twenty (20) page limit include Cover Page, Back Page, Transmittal Letter, Table of Contents, Divider Tabs, Required Forms, and Resumes.

Submittals shall be firm for a period of 90 days following the Submittal Date. Respondents will be judged not only on their past experience for the type of work involved, but also on their ability to address issues critical to the success of the project requirements outlined in the RFQ document and Selection Criteria. Any cost or expense incurred by the Respondent that is associated with the preparation of the Proposal or the selection process shall be borne solely by the Respondent. All proposals become property of the City of Angleton upon receipt and will not be returned. All proposals will be kept confidential through the negotiation process. Once the contract has been awarded, all information held by the City of Angleton will be subject to the State of Texas Open Records Act. Submittals shall contain the following information, which is further outlined in **Items A through F**:

**A. Cover Letter**

One page cover letter of interest that includes the firm’s understanding of the requirements related to the RFQ, a synopsis of the prime firm and sub-consultants/contractors (if any), the team’s qualifications, the project manager and primary contact. The letter must be brief and formal from the proposer and provide information regarding the firm’s interest in and ability to fulfil the requirements of this RFQ.

**B. Project Team**

Identify the project principal, the project manager, key staff and sub consultants. Present a brief discussion regarding how the team’s qualifications and experience relate to the specific project. Elements that will be considered by the panel when reviewing your submittal:

- Qualifications and **relevant** individual experience.
- Unique knowledge of key team members relating to the project.
- Experience on projects as a team.

- Key staff involvement in project management and on-site presence.
- Time commitment of key staff.
- Qualifications and relevant sub-consultant experience.

### C. Firm Capabilities

Elements that will be considered:

- Are the lines of authority and coordination clearly identified?
- Are essential management functions identified?
- Are the functions effectively integrated? (e.g., sub consultants' role delineated)
- Current and projected workload.

### D. Prior Experience

Use the portion of your submittal to describe relevant experience with the project type described in the RFQ document and various services to be provided. Elements that will be considered by the panel when reviewing your submittal:

- Experience of the key staff and firm with projects of similar scope and complexity.
- Demonstrated success on past projects of similar scope and complexity.
- Development of conceptual designs.
- Prior experience with the City of Angleton (or its predecessors).

### E. Project Approach

For the project and services outlines in the RFP document, describe how you plan to accomplish the following project control and management issues:

- Budget Methodology/Cost control.
- Establish and maintain estimates of probable cost within Angleton's established budget. At this time, the construction budget is \$2,000,000, which may be included in an upcoming obligation bond, subject to approval.
- Schedule- Manage the required work to meet the established schedule-see above.

### F. References

Please submit for this project a minimum of three (3) and a maximum of five (5) references (with contact information) for similar projects.

## EVALUATION AND SELECTION PROCESS

### Selection Criteria (100 Points Possible)

The City of Angleton the submittal of Qualifications from Respondents that can adequately demonstrate they have the resources, experience, and qualifications necessary to provide the required services. Award will be made to the Respondent submitting the best responsive Qualification satisfying the City of Angleton's requirements for the Project, as determined by the City of Angleton. The City of Angleton will conduct a comprehensive, fair, and impartial evaluation of Qualifications received and will be scored on the factors identified below:

A - Cover Letter	5%
B - Project Team	15%
C - Firm Capabilities	20%
D - Prior Experience	25%
E - Project Approach	30%
F - References	5%
<b>TOTAL</b>	<b>100%</b>

The selection process is designed to ensure that the Respondent’s services are engaged on the basis of demonstrated competence and qualifications for the type of services to be performed and at fair and reasonable prices for the City of Angleton.

**Selection Process**

- A.1. Qualifications will be evaluated by a panel consisting of at least (2) member(s) of City Staff, at least (1) member(s) of the Parks & Recreation Board, and at least (2) member(s) of the Angleton Better Living Corporation (ABLC).
- A.2. At the City of Angleton’s discretion, Qualifications that rate high enough may be invited to participate in a finalist interview to clarify their applications and answer additional questions raised by the panel. However, the City of Angleton reserves the right to make an award without further discussion of the Qualifications submitted. Therefore, Qualifications should be submitted initially on the most favorable terms, based upon Selection Criteria detailed herein, which the Respondent can propose. The City of Angleton contemplates award of the Contract to the responsible Respondent with the highest total points awarded by the City of Angleton proposal evaluation team.
- A.3. Based on the rankings of the Qualifications and interviews (if deemed necessary at the City’s discretion), the City will determine the most highly qualified Respondent on the basis of demonstrated competence and qualifications pursuant to the Selection Criteria outlined above.
- A.4. After the selection process has been completed, the City will attempt to negotiate a scope of work and fee proposal with the most highly qualified Respondent. If a mutually agreeable scope of work and fee cannot be negotiated, the City of Angleton will formally end the negotiation and proceed to select and negotiate with the next most highly qualified Respondent on the basis of demonstrated competence and qualifications.
- A.5. The City anticipates, but does not guarantee, that the selected Respondent will be recommended to City Council for approval and award of a professional services contract at the City Council meeting to be held on Tuesday, June 11, 2024.

## **INQUIRIES AND INTERPRETATIONS**

All question must be submitted through Megan Mainer at [mmainer@angleton.tx.us](mailto:mmainer@angleton.tx.us). The City will respond as quickly as possible. Responses to inquiries which directly affect an interpretation or change to this RFQ will be issued in writing by the City as an addendum and posted to [www.angleton.tx.us](http://www.angleton.tx.us). All such addenda issued by the City prior to the time that Qualifications are

received will be considered part of the RFQ, and the Respondent will be required to consider and acknowledge receipt of each addendum in its Qualifications.

## **ADDENDA AND EXPLANATIONS**

Respondents having any questions regarding the true meaning of the specifications or terms and conditions shall submit these questions to Megan Mainer at [mmainer@angleton.tx.us](mailto:mmainer@angleton.tx.us). Any and all interpretations or supplemental instructions, which, if issued, will be released via <https://angleton.tx.us/343/Bid-Notices>. A copy of all addenda issued must be signed and returned with your Qualifications.

## **KNOWLEDGE OF CONDITIONS**

Before submitting a Qualifications, each Respondent will be responsible for making all investigations and examinations that are necessary to ascertain conditions affecting the requirements of this RFQ. Failure to make the necessary examinations or investigations will not relieve the Respondent from its obligation to comply, in every detail, with all provisions and requirements of this RFQ.

## **EXCEPTIONS**

All Qualifications must clearly and specifically detail all exceptions to the exact requirements imposed by this document. Such exceptions must be explained in the Respondent's Qualifications. Otherwise, the City will consider the subject Qualifications as being made in strict compliance with this document.

If a service requirement cannot be met by a Respondent, the term "No Statement of Qualifications" should be entered for that specific requirement, and an alternative equivalent service may be offered for the City's consideration. If an alternative equivalent service cannot be provided, the Qualifications will be considered irregular and subject to rejection. Responsiveness to the service requirements will be a major part of the selection criteria.

## **NOTICE TO RESPONANTS**

This Request for Qualifications does not constitute a contract or an offer of employment. The cost of preparation of Qualifications shall be the sole obligation of the Respondent. All Qualifications, whether accepted or rejected, shall become the property of the City.

The City reserves the right to reject any and all Qualifications. Elements and/or tasks may be added or deleted at the discretion of the City pending negotiation of the scope of work and compensation.

All completed work including draft reports, related documents, ancillary reports and the final report, whether in written, video or electronic formats, becomes the property of the City at the end of the project and will be turned over to the City.

The Awarded Respondent selected to perform the work shall be considered an independent contractor and shall provide the insurance and indemnification set forth in the *Professional Services Agreement*. The Awarded Respondent shall certify that no official or employee of the City and any business entity, in which an official of the City has no interest, has been employed or retained to solicit or aid in the procuring of the Agreement for the City of Angleton Abigail Arias Park Development. No such person shall be employed in the performance of the Agreement.

The City assumes no responsibility for "late Qualifications" and it is the sole responsibility of the Respondent to ensure that the Qualifications is received at the City prior to the deadline. No faxes or emails will be accepted.

A proposed renovation design of Veterans Park is attached Exhibits A, B, and C.

It is the responsibility of interested parties to check the City of Angleton website for updates, changes, clarifications, and addenda to this RFQ.

**APPENDIX**

- A. Conflict of Interest Questionnaire and Certificate of Interested Parties
- B. City's Insurance Requirements (*A Certificate of Insurance evidencing the required insurance shall be submitted with the proposal.*)
- C. Texas Legislature Verification Forms
- D. Basic Safeguarding of Service Provider Information Systems
- E. W-9
- F. Texas Public Information's Act
- G. Exhibit A

APPENDIX A

<b>CONFLICT OF INTEREST QUESTIONNAIRE</b>		<b>FORM CIQ</b>
<b>For vendor doing business with local governmental entity</b>		
<p><b>This questionnaire reflects changes made to the law by H.B. 23, 84th Leg., Regular Session.</b></p> <p>This questionnaire is being filed in accordance with Chapter 176, Local Government Code, by a vendor who has a business relationship as defined by Section 176.001(1-a) with a local governmental entity and the vendor meets requirements under Section 176.006(a).</p> <p>By law this questionnaire must be filed with the records administrator of the local governmental entity not later than the 7th business day after the date the vendor becomes aware of facts that require the statement to be filed. See Section 176.006(a-1), Local Government Code.</p> <p>A vendor commits an offense if the vendor knowingly violates Section 176.006, Local Government Code. An offense under this section is a misdemeanor.</p>	<b>OFFICE USE ONLY</b>  Date Received	
<b>1</b> Name of vendor who has a business relationship with local governmental entity.		
<b>2</b> <input type="checkbox"/> Check this box if you are filing an update to a previously filed questionnaire. (The law requires that you file an updated completed questionnaire with the appropriate filing authority not later than the 7th business day after the date on which you became aware that the originally filed questionnaire was incomplete or inaccurate.)		
<b>3</b> Name of local government officer about whom the information is being disclosed.	_____ Name of Officer	
<b>4</b> Describe each employment or other business relationship with the local government officer, or a family member of the officer, as described by Section 176.003(a)(2)(A). Also describe any family relationship with the local government officer. Complete subparts A and B for each employment or business relationship described. Attach additional pages to this Form CIQ as necessary.		
<p>A. Is the local government officer or a family member of the officer receiving or likely to receive taxable income, other than investment income, from the vendor?</p> <p style="text-align: center;"> <input type="checkbox"/> Yes      <input type="checkbox"/> No         </p> <p>B. Is the vendor receiving or likely to receive taxable income, other than investment income, from or at the direction of the local government officer or a family member of the officer AND the taxable income is not received from the local governmental entity?</p> <p style="text-align: center;"> <input type="checkbox"/> Yes      <input type="checkbox"/> No         </p>		
<b>5</b> Describe each employment or business relationship that the vendor named in Section 1 maintains with a corporation or other business entity with respect to which the local government officer serves as an officer or director, or holds an ownership interest of one percent or more.		
<b>6</b> <input type="checkbox"/> Check this box if the vendor has given the local government officer or a family member of the officer one or more gifts as described in Section 176.003(a)(2)(B), excluding gifts described in Section 176.003(a-1).		
<b>7</b>		
_____ Signature of vendor doing business with the governmental entity		_____ Date

**CONFLICT OF INTEREST QUESTIONNAIRE**  
**For vendor doing business with local governmental entity**

A complete copy of Chapter 176 of the Local Government Code may be found at <http://www.statutes.legis.state.tx.us/Docs/LG/htm/LG.176.htm>. For easy reference, below are some of the sections cited on this form.

**Local Government Code § 176.001(1-a):** "Business relationship" means a connection between two or more parties based on commercial activity of one of the parties. The term does not include a connection based on:

- (A) a transaction that is subject to rate or fee regulation by a federal, state, or local governmental entity or an agency of a federal, state, or local governmental entity;
- (B) a transaction conducted at a price and subject to terms available to the public; or
- (C) a purchase or lease of goods or services from a person that is chartered by a state or federal agency and that is subject to regular examination by, and reporting to, that agency.

**Local Government Code § 176.003(a)(2)(A) and (B):**

(a) A local government officer shall file a conflicts disclosure statement with respect to a vendor if:

...

(2) the vendor:

(A) has an employment or other business relationship with the local government officer or a family member of the officer that results in the officer or family member receiving taxable income, other than investment income, that exceeds \$2,500 during the 12-month period preceding the date that the officer becomes aware that

- (i) a contract between the local governmental entity and vendor has been executed;
- or
- (ii) the local governmental entity is considering entering into a contract with the vendor;

(B) has given to the local government officer or a family member of the officer one or more gifts that have an aggregate value of more than \$100 in the 12-month period preceding the date the officer becomes aware that:

- (i) a contract between the local governmental entity and vendor has been executed; or
- (ii) the local governmental entity is considering entering into a contract with the vendor.

**Local Government Code § 176.006(a) and (a-1)**

(a) A vendor shall file a completed conflict of interest questionnaire if the vendor has a business relationship with a local governmental entity and:

- (1) has an employment or other business relationship with a local government officer of that local governmental entity, or a family member of the officer, described by Section 176.003(a)(2)(A);
- (2) has given a local government officer of that local governmental entity, or a family member of the officer, one or more gifts with the aggregate value specified by Section 176.003(a)(2)(B), excluding any gift described by Section 176.003(a-1); or
- (3) has a family relationship with a local government officer of that local governmental entity.

(a-1) The completed conflict of interest questionnaire must be filed with the appropriate records administrator not later than the seventh business day after the later of:

(1) the date that the vendor:

- (A) begins discussions or negotiations to enter into a contract with the local governmental entity; or
- (B) submits to the local governmental entity an application, response to a request for proposals or bids, correspondence, or another writing related to a potential contract with the local governmental entity; or

(2) the date the vendor becomes aware:

- (A) of an employment or other business relationship with a local government officer, or a family member of the officer, described by Subsection (a);
- (B) that the vendor has given one or more gifts described by Subsection (a); or
- (C) of a family relationship with a local government officer.



**CERTIFICATE OF INTERESTED PARTIES**

**FORM 1295**

Complete Nos. 1 - 4 and 6 if there are interested parties. Complete Nos. 1, 2, 3, 5, and 6 if there are no interested parties.	<b>OFFICE USE ONLY</b>
1 Name of business entity filing form, and the city, state and country of the business entity's place of business.	
2 Name of governmental entity or state agency that is a party to the contract for which the form is being filed.	

3 Provide the identification number used by the governmental entity or state agency to track or identify the contract, and provide a description of the services, goods, or other property to be provided under the contract.

4 Name of Interested Party	City, State, Country (place of business)	Nature of Interest (check applicable)	
		Controlling	Intermediary

5 Check only if there is NO Interested Party.

6 UNSWORN DECLARATION

My name is \_\_\_\_\_, and my date of birth is \_\_\_\_\_.

My address is \_\_\_\_\_ (street), \_\_\_\_\_ (city), \_\_\_\_\_ (state), \_\_\_\_\_ (zip code), \_\_\_\_\_ (country).

I declare under penalty of perjury that the foregoing is true and correct.

Executed in \_\_\_\_\_ County, State of \_\_\_\_\_, on the \_\_\_\_\_ day of \_\_\_\_\_, 20\_\_\_\_.

\_\_\_\_\_  
Signature of authorized agent of contracting business entity  
(Declarant)

**ADD ADDITIONAL PAGES AS NECESSARY**

**CERTIFICATE OF INTERESTED PARTIES:**

In 2015, the Texas Legislature adopted House Bill 1295, which added section 2252.908 of the Government Code and, as it applies to contracts entered on or after January 1, 2016. The law states that a governmental entity may not enter certain contracts with a business entity unless the business entity submits a disclosure of interested parties to the governmental entity at the time the business entity submits the signed contract to the governmental entity. The law applies to all contracts/purchases of a governmental entity that require an action or vote by the governing body of the entity.

Interested party means: (1) a person who has a controlling interest in the business with whom a governmental entity or state agency contracts; or (2) a person who actively participates in facilitating a contract or negotiating the terms of a contract with the governmental entity or state agency, including a broker, adviser, attorney, or intermediary for the business entity.

Controlling interest means (1) ownership interest or participating interest in a business entity by virtue of units, percentage, shares, stock, or otherwise that exceeds 10 percent; (2) membership on the board of directors or other governing body of a business entity of which the board or other governing body is composed of not more than 10 members; or (3) service as an officer of a business entity that has four or fewer officers, or service as one of the four officers most highly compensated by a business entity that has more than four officers.

**You must** fill out this form electronically, Form 1295, on the Texas Ethics Commission website ([www.ethics.state.tx.us/File](http://www.ethics.state.tx.us/File)), whether you have an interested party claim or not. Then print, sign, and file with your proposal. **There are exemptions to electronic filing. Please read the information provided on the Texas Ethics Commission website.**

## APPENDIX B

### CITY'S INSURANCE REQUIREMENTS

Respondent/Contractor shall provide a certificate of insurance prior to the award of contract. Contractor or contractor's insurance agent shall include response/proposal number and title of proposal on the certificate of insurance. The companies affording coverage and the producer of the certificate of insurance shall be licensed with the state board of insurance to do business in the state of Texas.

Respondent/Contractor shall procure and maintain at its sole cost and expense for the duration of the agreement, insurance against claims for injuries to person or damages to property which may arise from or in connection with the performance of the work hereunder by contractor, its agents, representatives, volunteers, employees or sub-consultants.

1. Contractor's insurance coverage shall be primary insurance with respect to the City, its officials, employees, and agents. Any insurance or self-insurance maintained by the City, its officials, employees, or agents shall be considered in excess of contractor's insurance and shall not contribute to it. Further, contractor shall include all subconsultants, agents, and assigns as additional insureds under its policy or shall furnish separate certificates and endorsements for each such person or entity. All coverages for subconsultants and assigns shall be subject to all the requirements stated herein.

The following is a list of standard insurance policies along with their respective minimum coverage amounts required in this agreement:

1. Commercial General Liability
  - General Aggregate: \$2,000,000.
  - Products & Completed Operations Aggregate: \$1,000,000.
  - Personal & Advertising Injury: \$1,000,000.
  - Per Occurrence: \$2,000,000.
  - Fire Damage: \$50,000.
  - Coverage shall be broad form CGL.
  - No coverage shall be deleted from standard policy without notification of individual exclusions being attached for review and acceptance.
  - Waiver of Subrogation required.
2. Business Automobile Policy
  - Combined Single Limits: \$1,000,000.
  - Coverage for "Any Auto".
  - Waiver of Subrogation required.
3. Errors and Omissions

- Limit: \$500,000 for this project.
  - For all architects, engineers, accountants, or design companies.
  - Claims-made form is acceptable.
4. Workers' Compensation
- Statutory Limits.
  - Employer's Liability: \$1,000,000.
  - Waiver of Subrogation required.
2. The following shall be applicable to all policies of insurance required herein.
1. Insurance carrier must have an A.M. Best Rating of A: VIII or better.
  2. Only insurance carriers licensed and admitted doing business in the State of Texas will be accepted.
  3. Liability policies must be on occurrence form.
  4. Each insurance policy shall be endorsed to state that coverage shall not be suspended, voided, canceled, or reduced in coverage or in limits except after thirty (30) days prior written notice by certified mail, return receipt requested, has been given to the City.
  5. The City, its officers, agents, and employees are to be added as Additional Insureds to all liability policies except for errors and omissions coverage.
  6. Upon request and without cost to the City, certified copies of all insurance policies and/or certificates of insurance shall be furnished to the City.
  7. Upon request and without cost to the City, loss runs (claims listing) of any and/or all insurance coverages shall be furnished to the City.
  8. All insurance required herein shall be secured and maintained in a company or companies satisfactory to the City and shall be carried in the name of Contractor. Contractor shall provide copies of insurance certificates required hereunder to the City on or before the effective date of the agreement resulting from this RFQ.

## Appendix C

### TEXAS LEGISLATURE VERIFICATION FORMS

#### Instructions for the Following Verification Forms:

- STATE OF TEXAS – HOUSE BILL 89, 85<sup>th</sup> TEXAS LEGISLATURE VERIFICATION
- STATE OF TEXAS – SENATE BILL 13, 87<sup>th</sup> TEXAS LEGISLATURE VERIFICATION
- STATE OF TEXAS – SENATE BILL 19, 87<sup>th</sup> TEXAS LEGISLATURE VERIFICATION

The City of Angleton, Texas, as a governmental entity, is required to include in its contracts a written verification from the company that the company does not boycott Israel, Fossil Fuel Industries, or Firearm and Ammunition industries. The verification language is required if the contract with the City of Angleton, Texas, has a value of \$100,000 or more and the company has ten (10) or more full-time employees.

**If the contract will or is anticipated to have a value of \$100,000 or more, and the company has 10 or more full-time employees, the company is required to complete and submit all three Verification Forms. Please ignore the "Alternative Certification" at the bottom of this page and complete and submit the Verification Forms if the company is required to complete and submit all three Verification Forms.**

Alternatively, if the contract does not have a value of \$100,000 or more or the company has 9 or fewer full-time employees, you may complete and submit the below certification without completing the three Verification Forms.

#### **Alternative Certification (if applicable)**

I, \_\_\_\_\_, the undersigned representative of  
(Person Name)

\_\_\_\_\_  
(Company or Business Name)

hereby referred to as company, being an adult over the age of eighteen (18) years of age, do hereby certify that the HB 89, 85<sup>th</sup> Texas Legislature verification; SB 13, 87<sup>th</sup> Texas Legislature; and SB 19, 87<sup>th</sup> Texas Legislature verifications do not apply to this contract or the company, under the provisions of **Section 2271.002(a), Texas Government Code; Section 2274.002(a), Texas Government Code; and Section 2276.002(a), Texas Government Code because of the following reasons:**

- The company has 9 or fewer full-time employees; or**
- The contract between the company and the City of Angleton, Texas will have a value of less than \$100,000.**

*(Check all that apply.)*

**STATE OF TEXAS – HOUSE BILL 89, 85<sup>th</sup> TEXAS LEGISLATURE VERIFICATION**

I, \_\_\_\_\_, the undersigned representative of  
(Person Name)

\_\_\_\_\_  
(Company or Business Name)

hereby referred to as company, being an adult over the age of eighteen (18) years of age, do hereby certify the above-named company, under the provisions of **Chapter 2271, Texas Government Code:**

- 1. Does not boycott Israel currently, and**
- 2. Will not boycott Israel during the term of the contract for goods or services.**

**Pursuant to Section 2271.001, Texas Government Code:**

- 1. "Boycott Israel" means refusing to deal with, terminating business activities with, or otherwise taking any action that is intended to penalize, inflict economic harm on, or limit commercial relations specifically with Israel or with a person or entity doing business in Israel or in an Israeli-controlled territory, but does not include an action made for ordinary business purposes; and**
- 2. "Company" means a for-profit sole proprietorship, organization, association, corporation, partnership, joint venture, limited partnership, limited liability partnership, or any limited liability company, including a wholly owned subsidiary, majority-owned subsidiary, parent company or affiliate of those entities or business associations that exist to make a profit.**

\_\_\_\_\_  
Date

\_\_\_\_\_  
Position/Title

\_\_\_\_\_  
Signature of Company Representative

**STATE OF TEXAS – HOUSE BILL 13, 87<sup>th</sup> TEXAS LEGISLATURE VERIFICATION**

I, \_\_\_\_\_, the undersigned representative of  
(Person Name)

\_\_\_\_\_  
(Company or Business Name)

hereby referred to as company, being an adult over the age of eighteen (18) years of age, do hereby certify the above-named company, under the provisions of **Chapter 2276, Texas Government Code:**

- 1. Does not boycott energy companies currently, and**
- 2. Will not boycott energy companies during the term of the contract for goods or services.**

Pursuant to Section 2276.001, Texas Government Code:

- 1. "Boycott Energy Companies" means, without an ordinary business purpose, refusing to deal with, terminating business activities with, or otherwise taking any action that is intended to penalize, inflict economic harm on, or limit commercial relations with a company because the company:**
  - a. engages in the exploration, production, utilization, transportation, sale, or manufacturing of fossil fuel-based energy and does not commit or pledge to meet environmental standards beyond applicable federal and state law; or**
  - b. does business with a company described by Paragraph (a) above; and**
- 2. "Company" means a for-profit sole proprietorship, organization, association, corporation, partnership, joint venture, limited partnership, limited liability partnership, or any limited liability company, including a wholly owned subsidiary, majority-owned subsidiary, parent company or affiliate of those entities or business associations that exist to make a profit.**

\_\_\_\_\_  
Date

\_\_\_\_\_  
Position/Title

\_\_\_\_\_  
Signature of Company Representative

# STATE OF TEXAS – HOUSE BILL 19, 87<sup>th</sup> TEXAS LEGISLATURE VERIFICATION

I, \_\_\_\_\_, the undersigned representative of  
(Person Name)

\_\_\_\_\_  
(Company or Business Name)

hereby referred to as company, being an adult over the age of eighteen (18) years of age, do hereby certify the above-named company, under the provisions of **Chapter 2274, Texas Government Code:**

- 1. **Does not have a practice, policy, guidance, or directive that discriminates against firearm entity or firearm trade associations currently; and**
- 2. **Will not discriminate against a firearm entity or firearm trade association during the term of the contract for goods or services.**

Pursuant to Section 2274.001, Texas Government Code:

- 1. **"Discriminate against a firearm entity or firearm trade association"**
  - a. **means, with respect to the entity or association, to:**
    - i. **refuse to engage in the trade of any goods or services with the entity or association based solely on its status as a firearm entity or firearm trade association;**
    - ii. **refrain from continuing an existing business relationship with the entity or association based solely on its status as a firearm entity or, firearm trade association, or**
    - iii. **terminate an existing business relationship with the entity or association based solely on its status as a firearm entity or firearm trade association, and**
  - b. **does not include:**
    - i. **the established policies of a merchant, retail seller, or platform that restrict or prohibit the listing or selling of ammunition, firearms, or firearm accessories;**
    - ii. **a company's refusal to engage in the trade of any goods or services, decision to refrain from continuing an existing business relationship, or decision to terminate an existing business relationship to comply with federal, state, or local law, policy, or regulations or a directive by a regulatory agency or for any traditional business reason that is specific to the customer or potential customer and not based solely on an entity's or association's status as a firearm entity or firearm trade association; and**
- 2. **"Company" means a for-profit sole proprietorship, organization, association, corporation, partnership, joint venture, limited partnership, limited liability partnership, or any limited liability company, including a wholly owned subsidiary, majority-owned subsidiary, parent company or affiliate of those entities or business associations that exist to make a profit.**

\_\_\_\_\_  
Date

\_\_\_\_\_  
Position/Title

\_\_\_\_\_  
Signature of Company Representative



## **APPENDIX D**

### **BASIC SAFEGUARDING OF SERVICE PROVIDER INFORMATION SYSTEMS**

- A. The service provider shall apply basic safeguarding requirements and procedures to protect their information systems whenever the information systems store, process or transmit any information, not intended for public release, which is provided by or generated for the City. This requirement does not include information provided by the City to the public or simple transactional information, such as that necessary to process payments. These requirements and procedures shall include, at a minimum, the security control requirements “reflective of actions a prudent businessperson would employ” which are outlined in the Federal Acquisition Regulations FAR 52.204-21(b) and codified in the Code of Federal Regulations at 48 C.F.R. § 52.204-21(b) (2016).
  
- B. The service provider shall include the substance of this clause in subcontracts under this contract (including subcontracts for the acquisition of commercial items other than commercially available off-the-shelf items) in which the subcontractor may have City contract information residing in or transiting through its information system.

# APPENDIX E

Form **W-9**  
(Rev. December 2011)  
Department of the Treasury  
Internal Revenue Service

## Request for Taxpayer Identification Number and Certification

Give Form to the requester. Do not send to the IRS.

Print or type  
See Specific Instructions on page 2.

Name (as shown on your income tax return)	
Business name/disregarded entity name, if different from above	
Check appropriate box for federal tax classification: <input type="checkbox"/> Individual/sole proprietor <input type="checkbox"/> C Corporation <input type="checkbox"/> S Corporation <input type="checkbox"/> Partnership <input type="checkbox"/> Trust/estate <input type="checkbox"/> Limited liability company. Enter the tax classification (C=C corporation, S=S corporation, P=partnership) ▶ _____ <input type="checkbox"/> Other (see instructions) ▶ _____	
<input type="checkbox"/> Exempt payee	
Address (number, street, and apt. or suite no.)	Requestor's name and address (optional)
City, state, and ZIP code	
List account number(s) here (optional)	

### Part I Taxpayer Identification Number (TIN)

Enter your TIN in the appropriate box. The TIN provided must match the name given on the "Name" line to avoid backup withholding. For individuals, this is your social security number (SSN). However, for a resident alien, sole proprietor, or disregarded entity, see the Part I Instructions on page 3. For other entities, it is your employer identification number (EIN). If you do not have a number, see *How to get a TIN* on page 3.

**Note.** If the account is in more than one name, see the chart on page 4 for guidelines on whose number to enter.

Social security number								
			-				-	
Employer identification number								
		-						

### Part II Certification

Under penalties of perjury, I certify that:

- The number shown on this form is my correct taxpayer identification number (or I am waiting for a number to be issued to me), and
- I am not subject to backup withholding because: (a) I am exempt from backup withholding, or (b) I have not been notified by the Internal Revenue Service (IRS) that I am subject to backup withholding as a result of a failure to report all interest or dividends, or (c) the IRS has notified me that I am no longer subject to backup withholding, and
- I am a U.S. citizen or other U.S. person (defined below).

**Certification instructions.** You must cross out item 2 above if you have been notified by the IRS that you are currently subject to backup withholding because you have failed to report all interest and dividends on your tax return. For real estate transactions, item 2 does not apply. For mortgage interest paid, acquisition or abandonment of secured property, cancellation of debt, contributions to an individual retirement arrangement (IRA), and generally, payments other than interest and dividends, you are not required to sign the certification, but you must provide your correct TIN. See the instructions on page 4.

<b>Sign Here</b>	Signature of U.S. person ▶	Date ▶

### General Instructions

Section references are to the Internal Revenue Code unless otherwise noted.

#### Purpose of Form

A person who is required to file an information return with the IRS must obtain your correct taxpayer identification number (TIN) to report, for example, income paid to you, real estate transactions, mortgage interest you paid, acquisition or abandonment of secured property, cancellation of debt, or contributions you made to an IRA.

Use Form W-9 only if you are a U.S. person (including a resident alien), to provide your correct TIN to the person requesting it (the requester) and, when applicable, to:

- Certify that the TIN you are giving is correct (or you are waiting for a number to be issued).
- Certify that you are not subject to backup withholding, or
- Claim exemption from backup withholding if you are a U.S. exempt payee. If applicable, you are also certifying that as a U.S. person, your allocable share of any partnership income from a U.S. trade or business is not subject to the withholding tax on foreign partners' share of effectively connected income.

**Note.** If a requester gives you a form other than Form W-9 to request your TIN, you must use the requester's form if it is substantially similar to this Form W-9.

**Definition of a U.S. person.** For federal tax purposes, you are considered a U.S. person if you are:

- An individual who is a U.S. citizen or U.S. resident alien,
- A partnership, corporation, company, or association created or organized in the United States or under the laws of the United States,
- An estate (other than a foreign estate), or
- A domestic trust (as defined in Regulations section 301.7701-7).

**Special rules for partnerships.** Partnerships that conduct a trade or business in the United States are generally required to pay a withholding tax on any foreign partners' share of income from such business. Further, in certain cases where a Form W-9 has not been received, a partnership is required to presume that a partner is a foreign person, and pay the withholding tax. Therefore, if you are a U.S. person that is a partner in a partnership conducting a trade or business in the United States, provide Form W-9 to the partnership to establish your U.S. status and avoid withholding on your share of partnership income.

## APPENDIX F

### Texas Public Information Act

#### Steps to Assert Information Confidential or Proprietary

All bid, data, and information submitted to the City of Angleton are subject to release under the Texas Public Information Act ("Act") unless exempt from release under the Act. You are not encouraged to submit data and/or information that you consider to be confidential or proprietary unless it is absolutely required to understand and evaluate your submission. On each page where confidential or proprietary information appears, you must label the confidential or proprietary information. Do not label every page of your submission as confidential as there are pages (such as the certification forms and RFB sheet with pricing) that are not confidential. It is recommended that each page that contains either confidential or proprietary information be printed on colored paper (such as yellow or pink paper). At a minimum the pages where the confidential information appears should be labeled and the information you consider confidential or proprietary clearly marked. Failure to label the actual pages on which information considered confidential appears will be considered as a waiver of confidential or proprietary rights in the information.

In the event a request for public information is filed with the City which involves your submission, you will be notified by the City of the request so that you have an opportunity to present your reasons for claims of confidentiality to the Texas Attorney General.

**In signing this form, I acknowledge that I have read the above and:**

- The RFQ submitted to the City contains NO confidential information and may be released to the public if required under the Texas Public Information Act.
- The RFQ submitted contains confidential information, which is labeled, and which may be found on the following pages \_\_\_\_\_ and any information contained on page numbers not listed above may be released to the public if required under the Texas Public Information Act.

Firm Submitting: \_\_\_\_\_

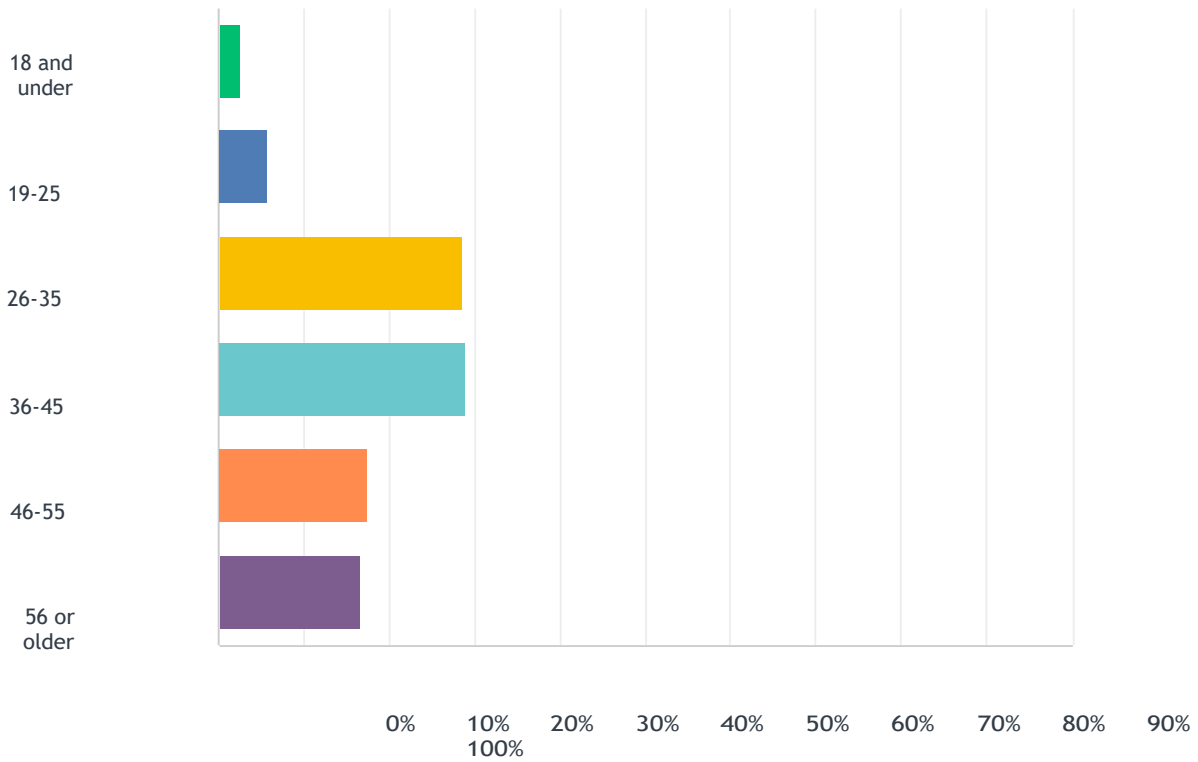
Signature: \_\_\_\_\_ Date: \_\_\_\_\_

Print Name: \_\_\_\_\_ Print Title: \_\_\_\_\_

# APPENDIX G Exhibit A FUTURE PARK DEVELOPMENT

Q1 What is your age?

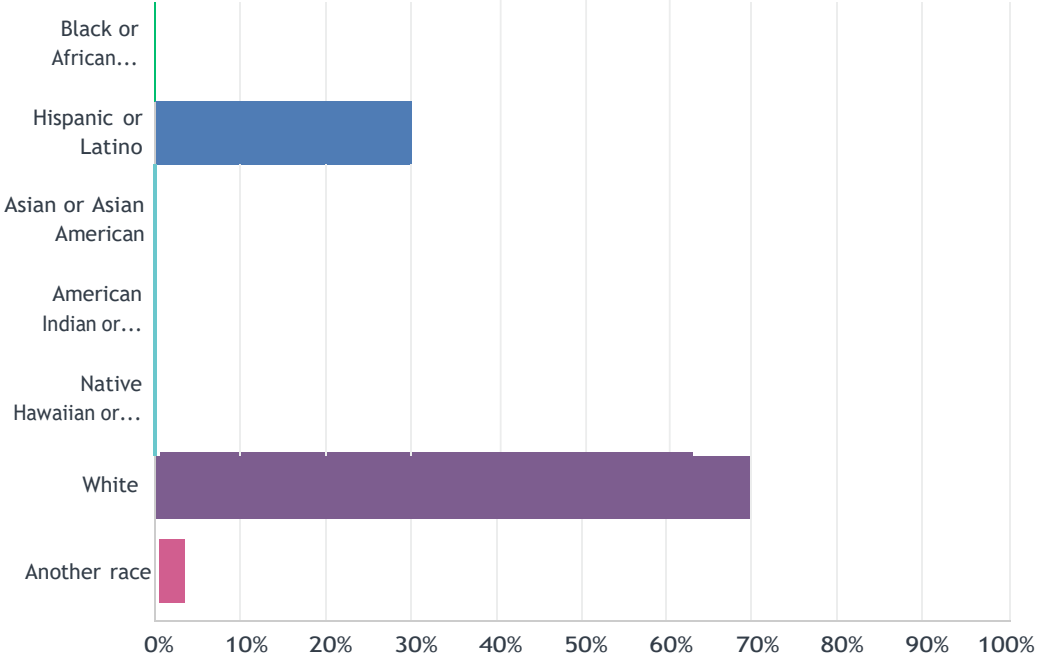
Answered: 585 Skipped: 0



ANSWER CHOICES	RESPONSES	
18 and under	2.56%	15
19-25	5.81%	34
26-35	28.55%	167
36-45	29.06%	170
46-55	17.44%	102
56 or older	16.58%	97
<b>TOTAL</b>		<b>585</b>

Q2 Are you White, Black or African-American, American Indian or AlaskanNative, Asian, Native Hawaiian or other Pacific Islander, or some other race?

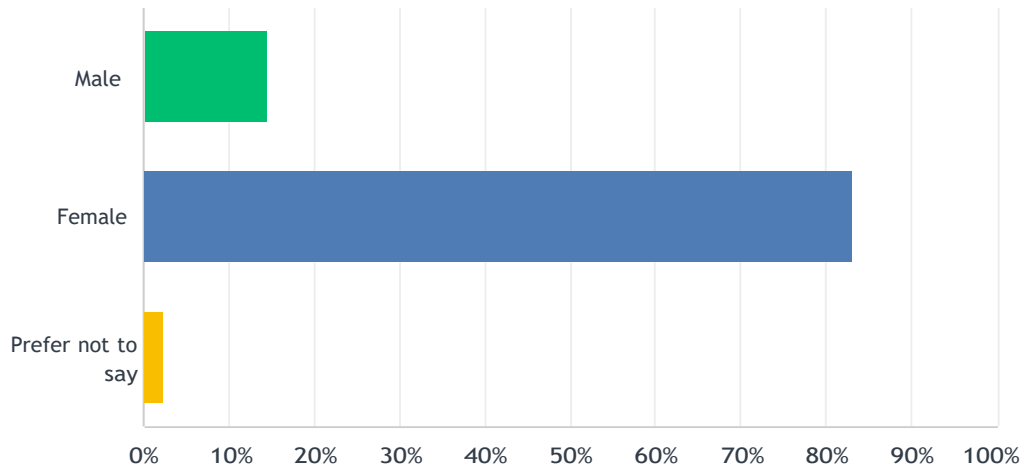
Answered: 585 Skipped: 0



ANSWER CHOICES	RESPONSES	
Black or African American	1.71%	10
Hispanic or Latino	30.77%	180
Asian or Asian American	0.17%	1
American Indian or Alaska Native	1.03%	6
Native Hawaiian or other Pacific Islander	0.34%	2
White	62.74%	367
Another race	3.25%	19
<b>TOTAL</b>		<b>585</b>

### Q3 What is your gender?

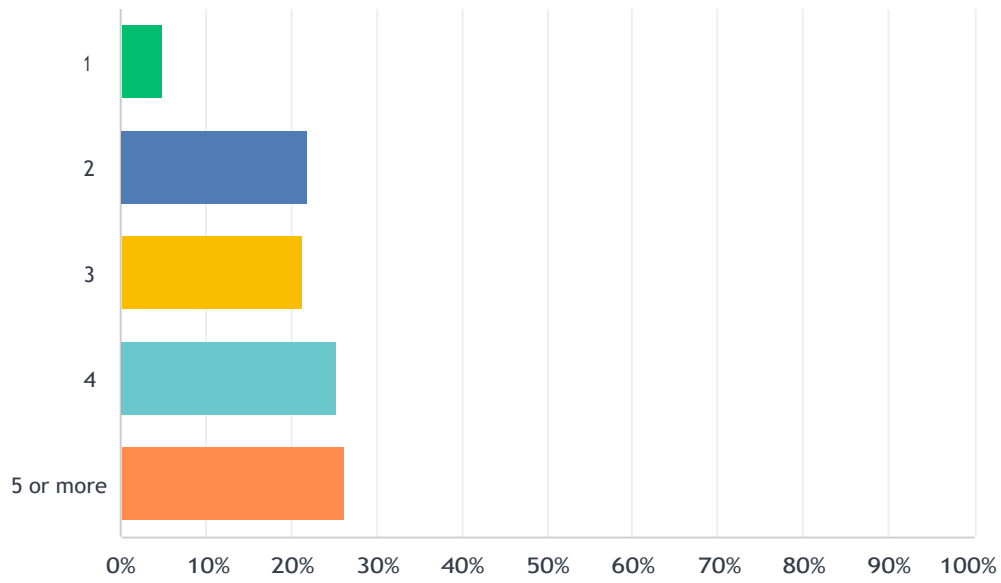
Answered: 585 Skipped: 0



ANSWER CHOICES	RESPONSES	
Male	14.53%	85
Female	83.08%	486
Prefer not to say	2.39%	14
TOTAL		585

### Q4 What is your household size?

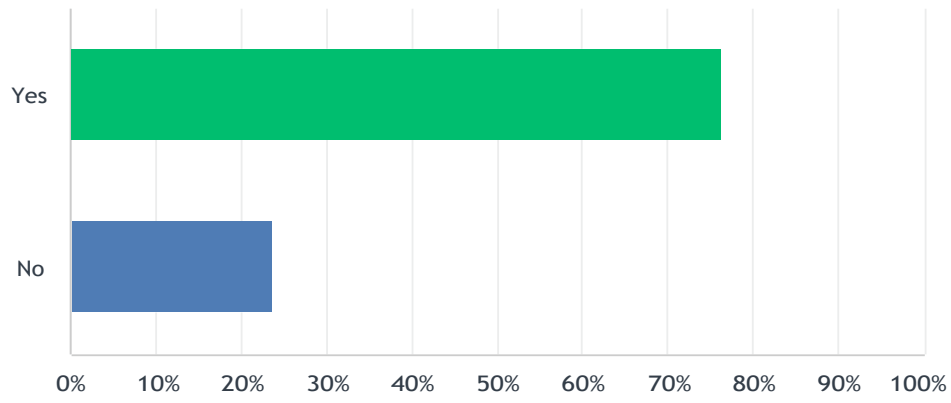
Answered: 585 Skipped: 0



ANSWER CHOICES	RESPONSES	
1	4.96%	29
2	22.05%	129
3	21.37%	125
4	25.47%	149
5 or more	26.15%	153
TOTAL		585

### Q5 Do you live within Angleton city limits?

Answered: 585 Skipped: 0

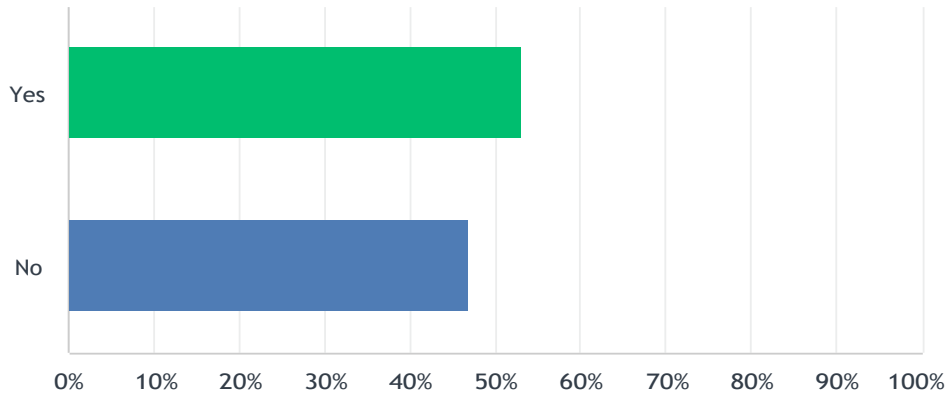


ANSWER CHOICES		RESPONSES	
Yes		76.24%	446
No		23.76%	139
TOTAL			585



### Q6 Do you live south of HWY 35/Mulberry?

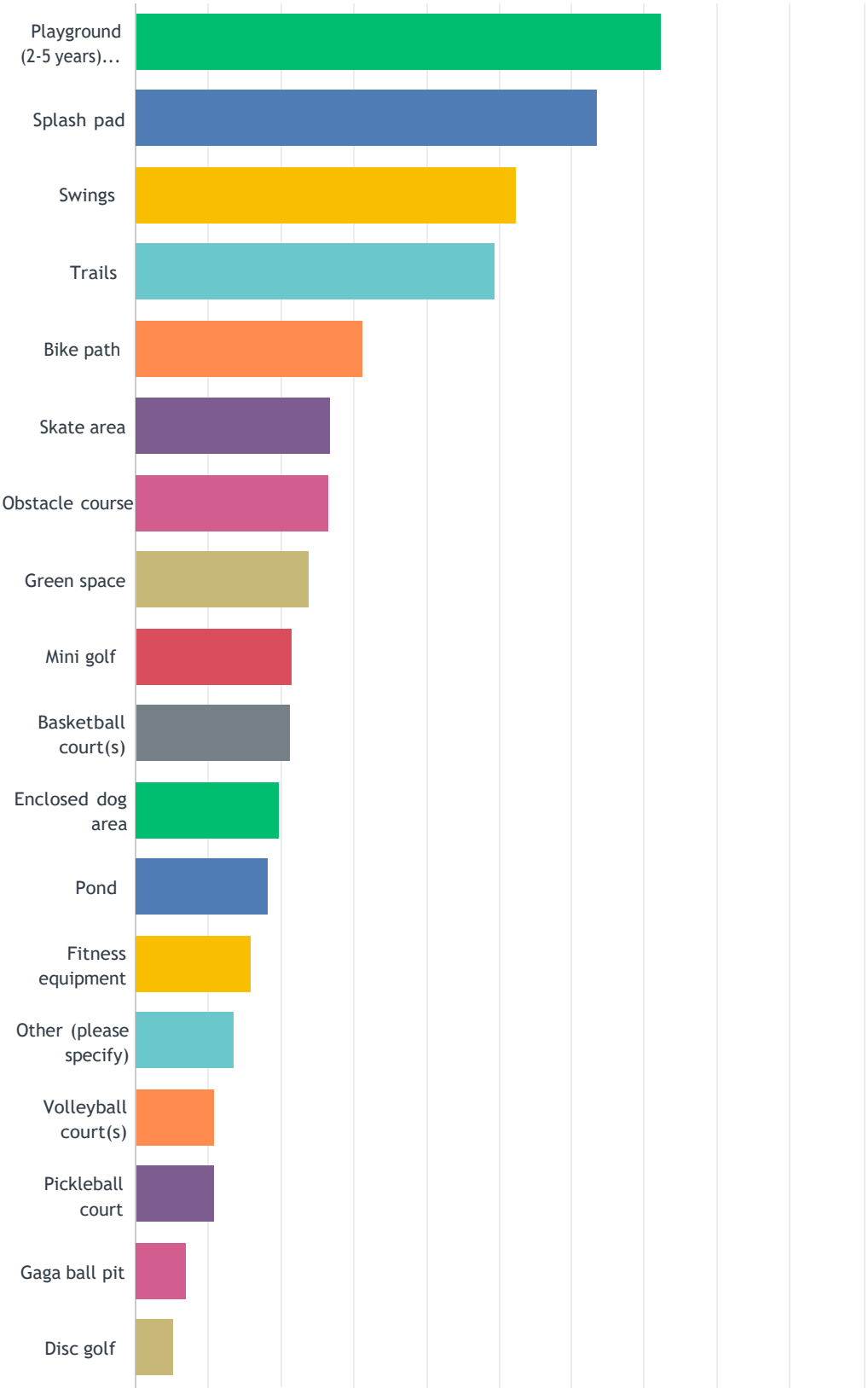
Answered: 585 Skipped: 0

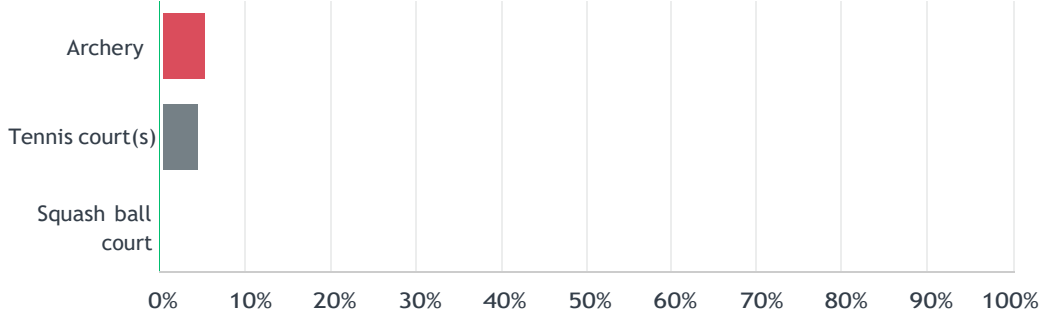


ANSWER CHOICES	RESPONSES	
Yes	52.99%	310
No	47.01%	275
TOTAL		585

Q7 Please select the top five park amenities you would like to have in a park on the south side of town.

Answered: 408 Skipped: 177

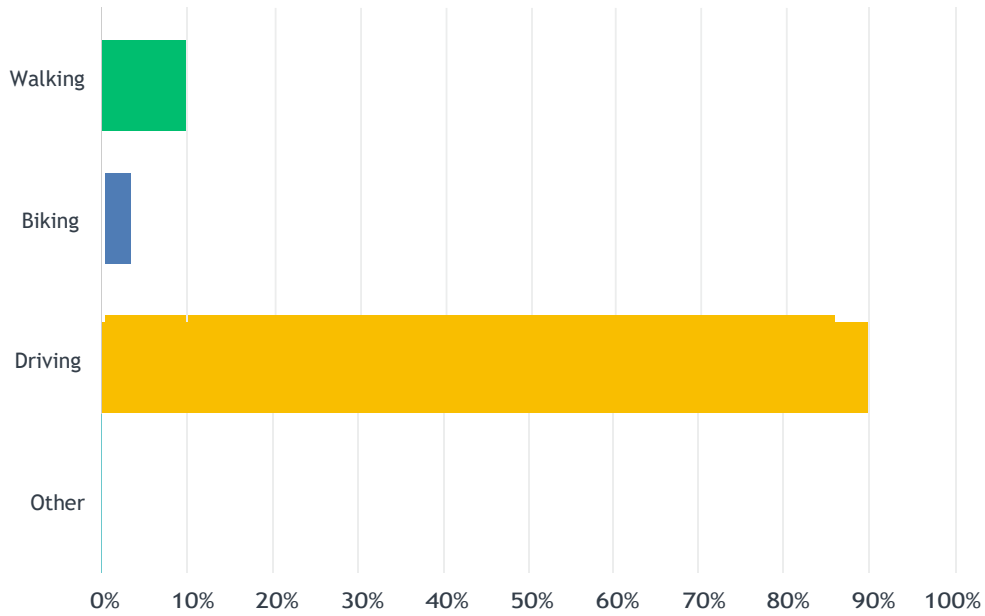




ANSWER CHOICES	RESPONSES	
Playground (2-5 years) and/or (5-12 years)	72.30%	295
Splash pad	63.48%	259
Swings	52.45%	214
Trails	49.51%	202
Bike path	31.37%	128
Skate area	26.96%	110
Obstacle course	26.72%	109
Green space	23.77%	97
Mini golf	21.57%	88
Basketball court(s)	21.32%	87
Enclosed dog area	19.85%	81
Pond	18.38%	75
Fitness equipment	15.93%	65
Other (please specify)	13.73%	56
Volleyball court(s)	10.78%	44
Pickleball court	10.78%	44
Gaga ball pit	7.11%	29
Disc golf	5.39%	22
Archery	5.15%	21
Tennis court(s)	4.17%	17
Squash ball court	1.23%	5
Total Respondents: 408		

### Q8 How do you typically travel to parks (walking, biking, driving)?

Answered: 408 Skipped: 177



ANSWER CHOICES	RESPONSES	
Walking	9.31%	38
Biking	3.19%	13
Driving	85.78%	350
Other	1.72%	7
<b>TOTAL</b>		<b>408</b>

Q9 Are there any specific environmental features you would like to see incorporated?

Answered: 408 Skipped: 177



Q10 What architectural and landscaping elements do you find appealing in a park (e.g. tree plantings, wildflower zones, natural boulders, etc.)?

Answered: 408 Skipped: 177



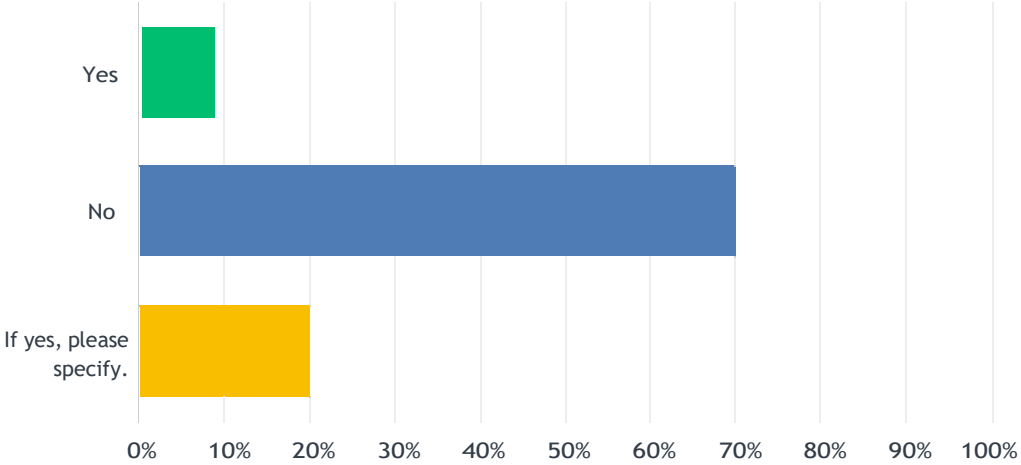
Q11 Are there specific design styles or themes you prefer (e.g. sports,nature, animal, etc.)?

Answered: 408 Skipped: 177



Q12 Are there any park or recreation emerging trends or features you would like to see incorporated?

Answered: 408 Skipped: 177



ANSWER CHOICES	RESPONSES	
Yes	8.82%	36
No	70.34%	287
If yes, please specify.	20.83%	85
TOTAL		408



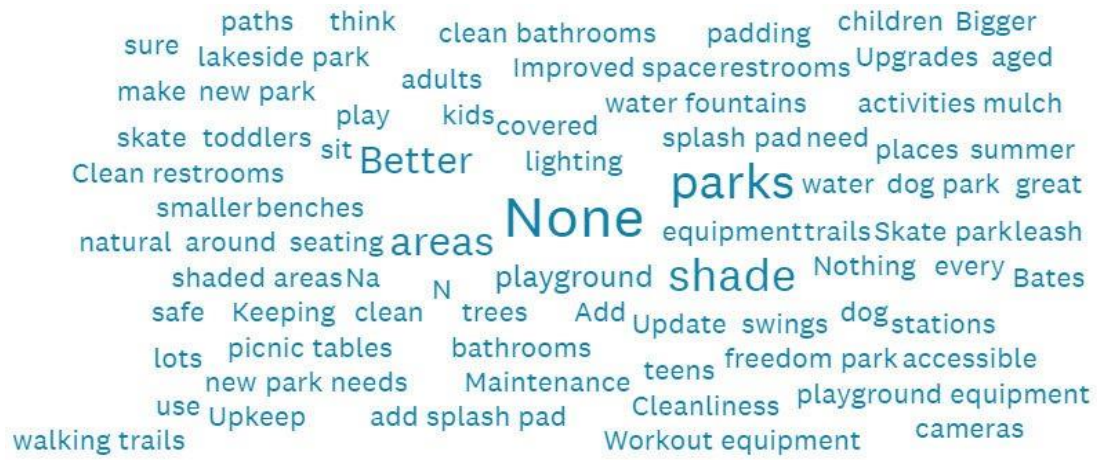
Q13 What do you like most about the current parks in the area?

Answered: 408 Skipped: 177



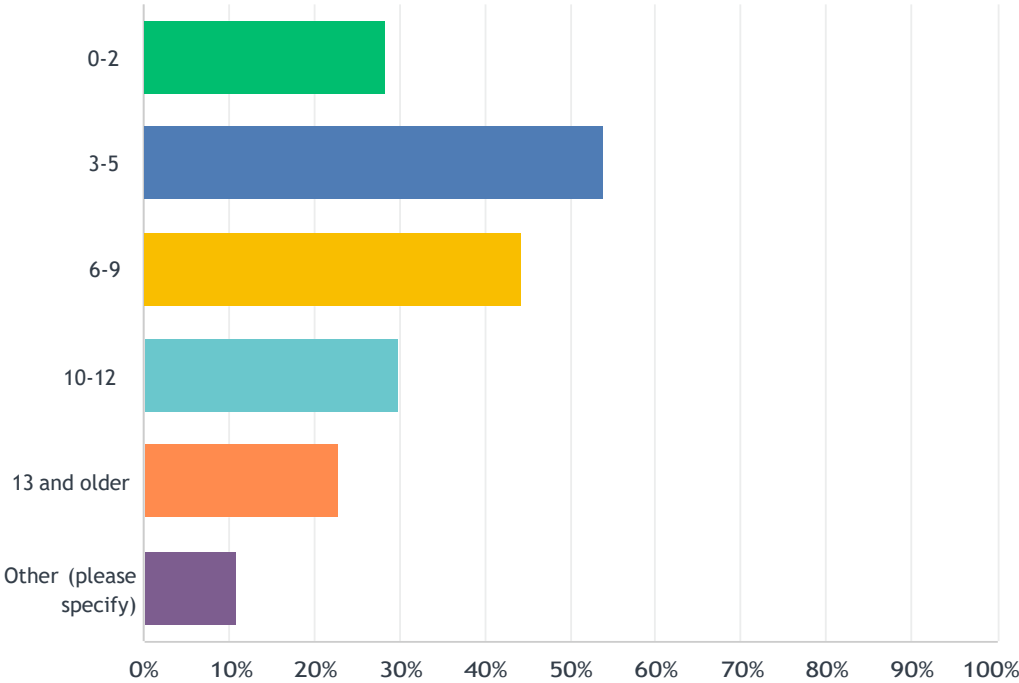
### Q14 What improvements would you suggest for existing parks?

Answered: 408 Skipped: 177



Q16 What age groups in your family would benefit from a splash pad?

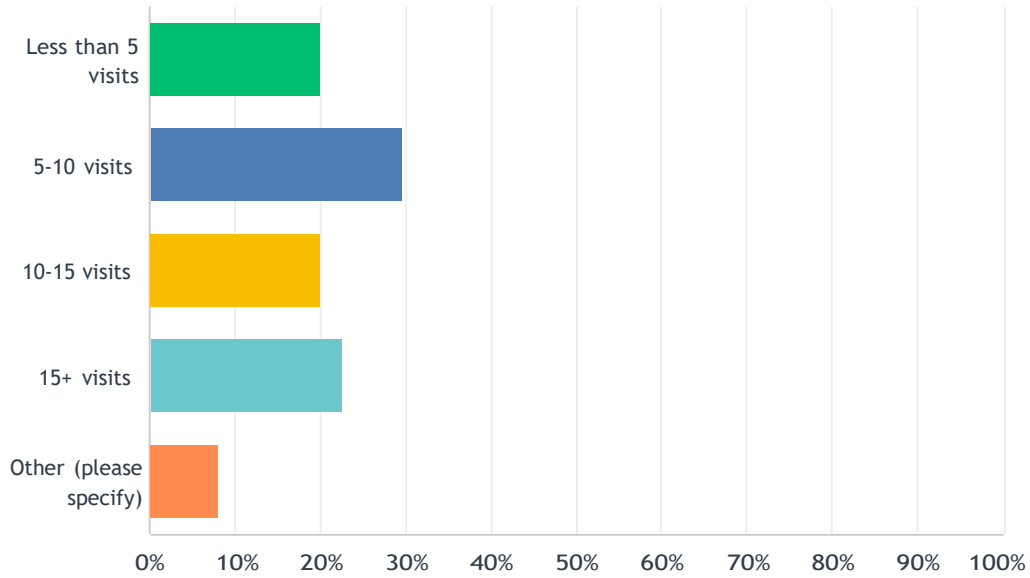
Answered: 384 Skipped: 201



ANSWER CHOICES	RESPONSES	
0-2	28.39%	109
3-5	53.91%	207
6-9	44.27%	170
10-12	29.95%	115
13 and older	22.92%	88
Other (please specify)	10.94%	42
Total Respondents: 384		

Q17 How frequently would you visit a splash pad if it were open seasonally from Spring Break to Labor Day?

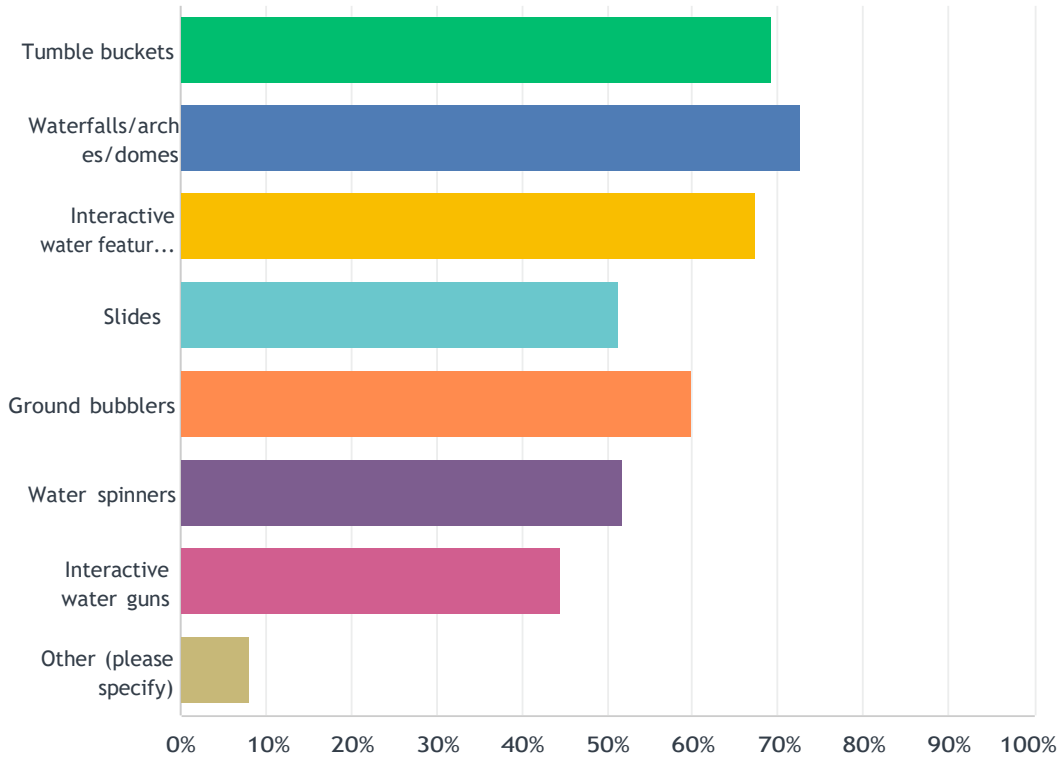
Answered: 386 Skipped: 199



ANSWER CHOICES	RESPONSES
Less than 5 visits	19.95% 77
5-10 visits	29.53% 114
10-15 visits	19.95% 77
15+ visits	22.54% 87
Other (please specify)	8.16% 31
Total Respondents: 380	

Q18 What features or elements would you like to see in a splash pad?

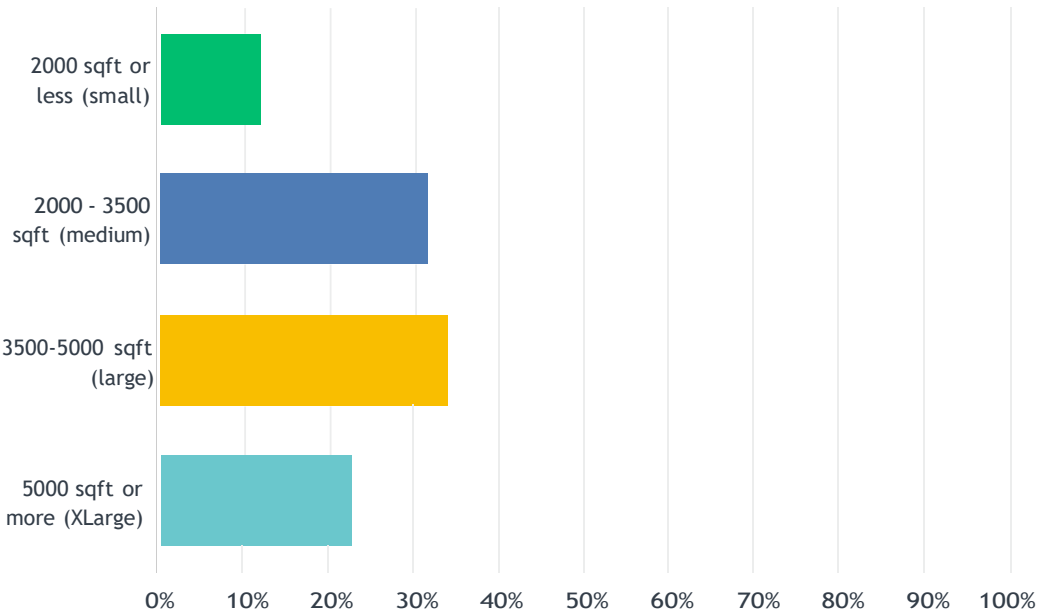
Answered: 380 Skipped: 205



ANSWER CHOICES	RESPONSES	
Tumble buckets	69.21%	263
Waterfalls/arches/domes	72.63%	276
Interactive water features for imagination play	67.37%	256
Slides	51.32%	195
Ground bubblers	60.00%	228
Water spinners	51.84%	197
Interactive water guns	44.47%	169
Other (please specify)	8.16%	31
Total Respondents: 380		

### Q19 What size splash pad would you like to see?

Answered: 375 Skipped: 210

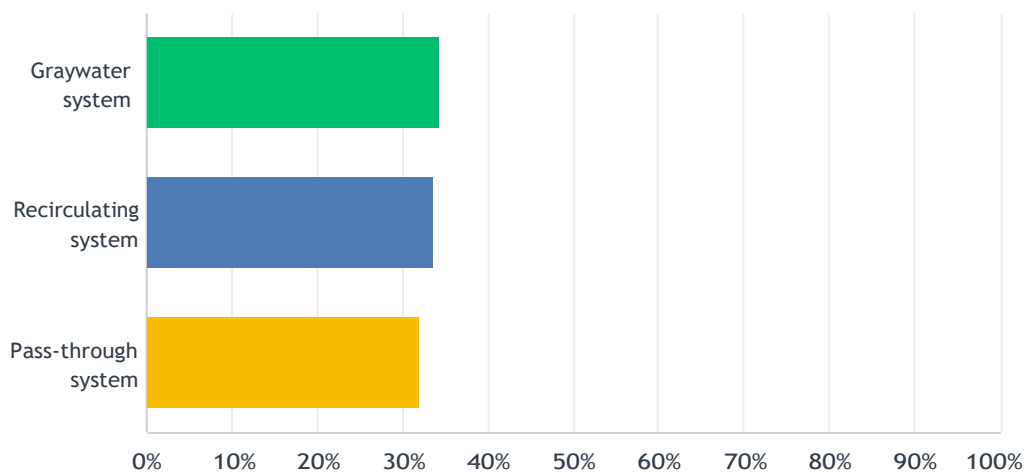


ANSWER CHOICES	RESPONSES	
2000 sq ft or less (small)	12.00%	45
2000 - 3500 sq ft (medium)	31.47%	118
3500-5000 sq ft (large)	33.87%	127
5000 sq ft or more (XLarge)	22.67%	85
TOTAL		375

Q20 There are three types of splash pad water management systems, recirculating, pass-through, and gray water irrigation. A recirculating system gathers water in a holding tank, where it undergoes treatment and filtration before being pumped back to the spray features. Regular water monitoring and chemical adjustments are necessary for user safety, making it more expensive to monitor despite its lower water consumption.

The pass-through system relies on city potable water and directly drains into the sanitary system, eliminating the need for monitoring. The primary cost associated with this system is the use of potable water. Graywater systems collect and repurpose the water. The water used during splash- pad operation is drained and stored in an underground tank for use in irrigation. Any water that exceeds the capacity of the tank is routed to the city sanitary-sewer system. What type of water management system would you prefer?

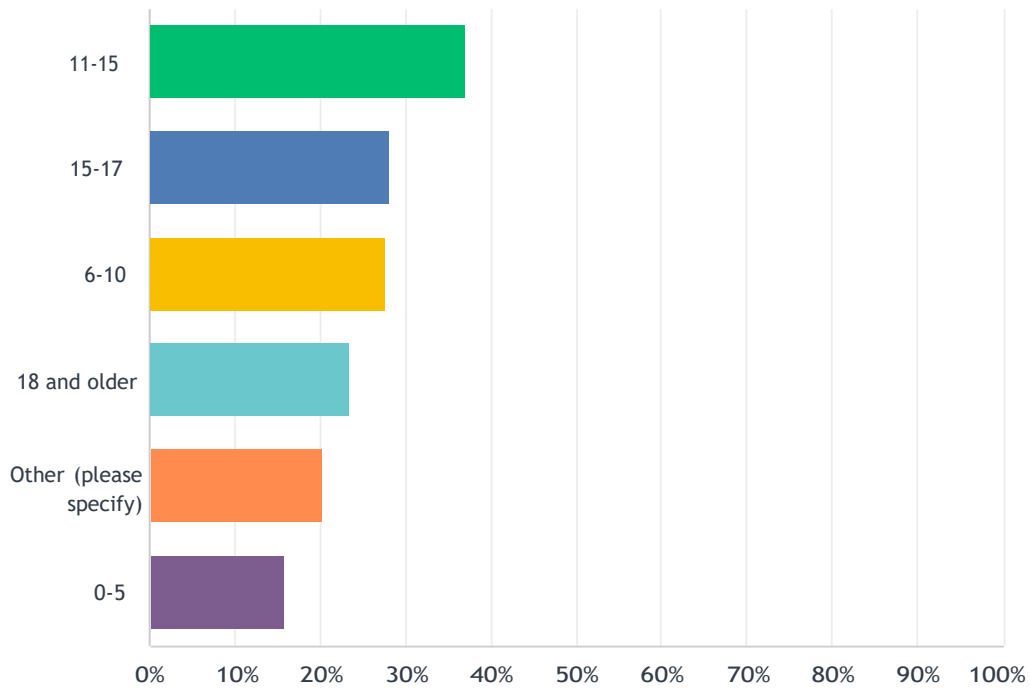
Answered: 374 Skipped: 211



ANSWER CHOICES	RESPONSES	
Graywater system	34.22%	128
Recirculating system	33.69%	126
Pass-through system	32.09%	120
TOTAL		374

Q22 What age groups in your family would benefit from a skate area?

Answered: 342 Skipped: 243

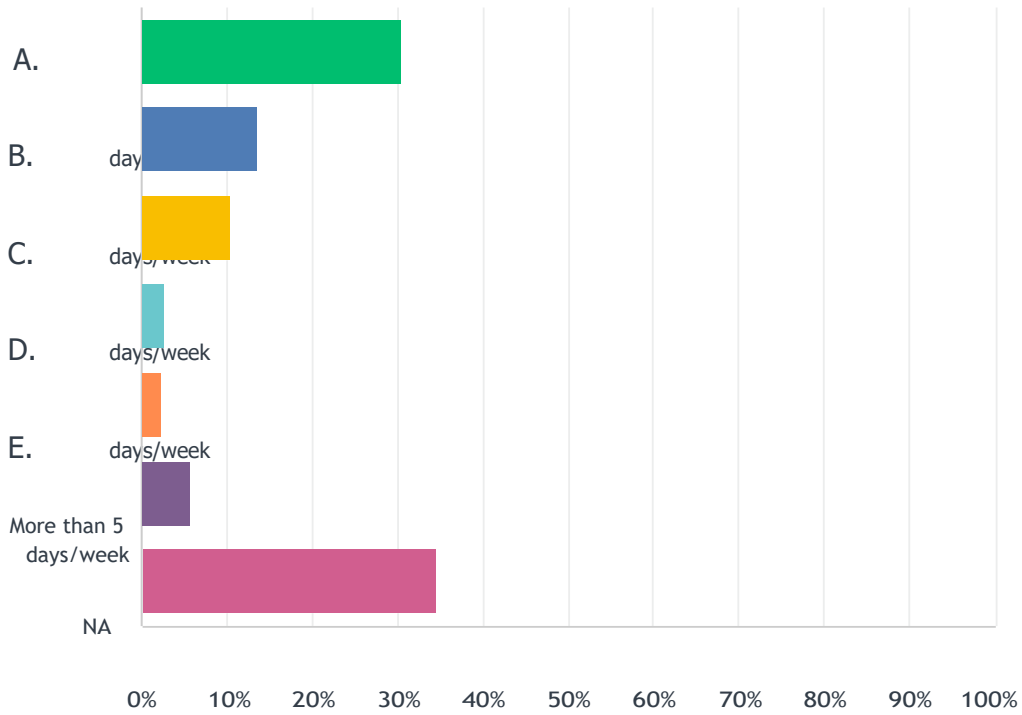


ANSWER CHOICES	RESPONSES	
11-15	37.13%	127
15-17	28.07%	96
6-10	27.78%	95
18 and older	23.39%	80
Other (please specify)	20.18%	69
0-5	15.79%	54
Total Respondents: 342		



### Q23 How frequently would you visit a skate area weekly?

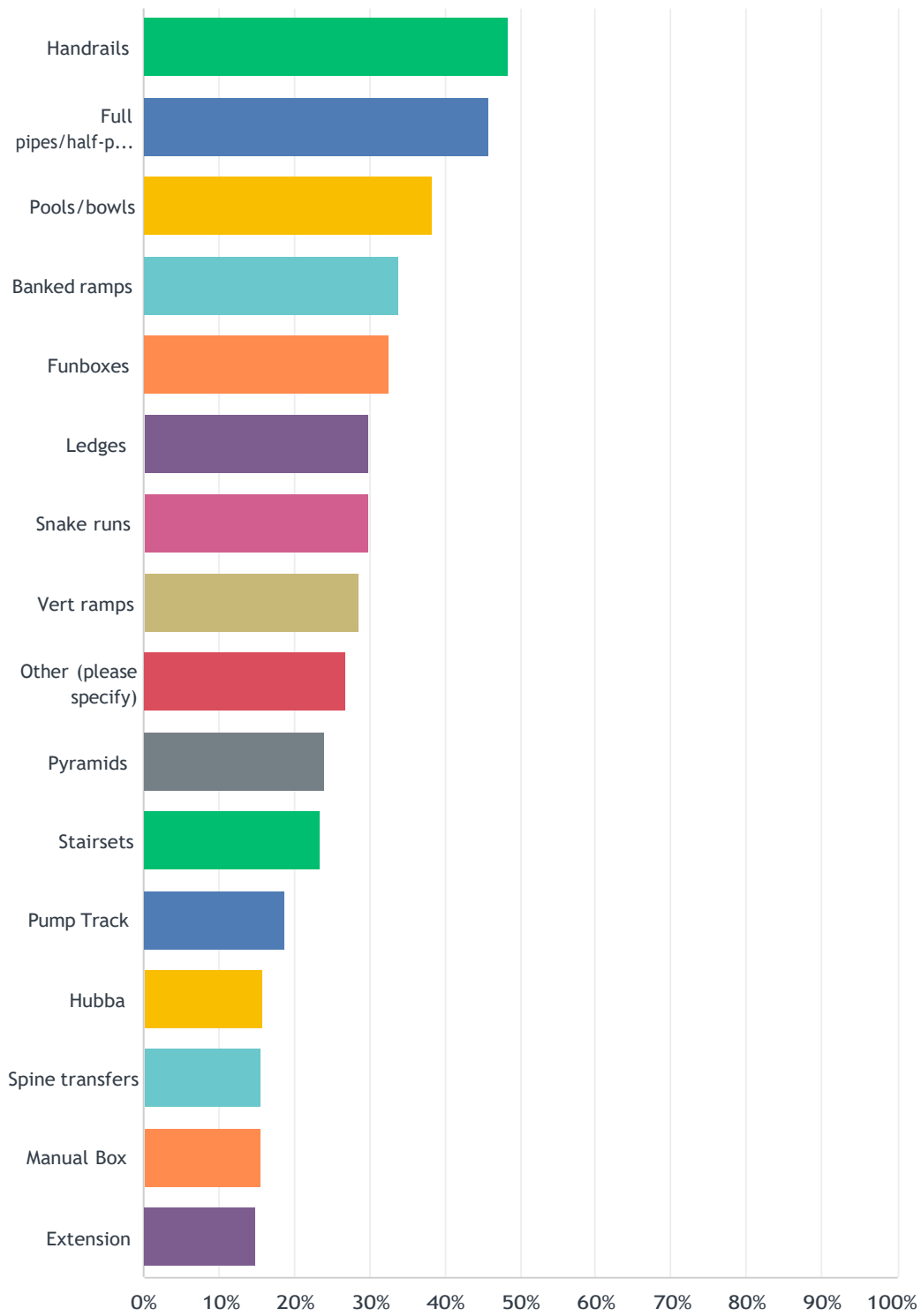
Answered: 353 Skipped: 232



ANSWER CHOICES	RESPONSES	
1 day/week	30.59%	108
2 days/week	13.60%	48
3 days/week	10.48%	37
4 days/week	2.83%	10
5 days/week	2.27%	8
More than 5 days/week	5.67%	20
NA	34.56%	122
<b>TOTAL</b>		<b>353</b>

### Q24 What features or elements would you like to see in a skate area?

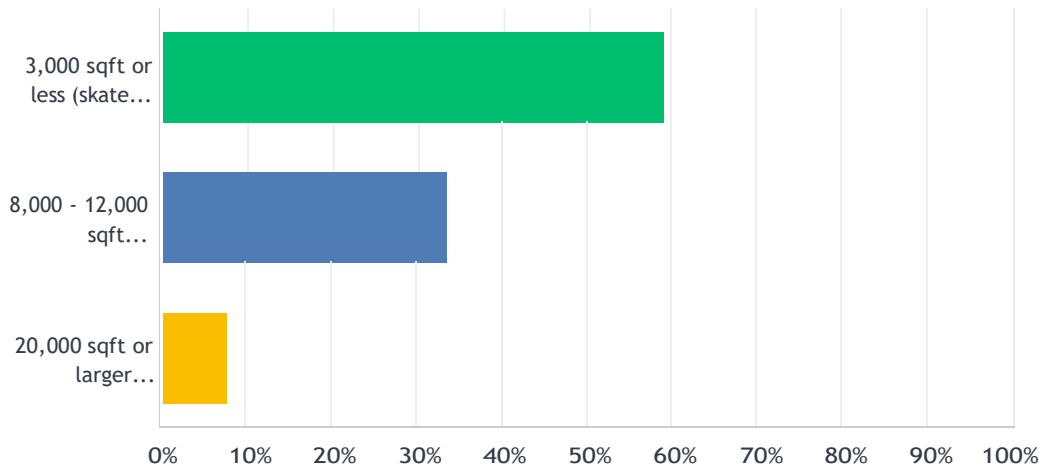
Answered: 316 Skipped: 269



ANSWER CHOICES	RESPONSES	
Handrails	48.42%	153
Full pipes/half-pipes/quarter pipes	45.89%	145
Pools/bowls	38.29%	121
Banked ramps	33.86%	107
Funboxes	32.59%	103
Ledges	29.75%	94
Snake runs	29.75%	94
Vert ramps	28.48%	90
Other (please specify)	26.90%	85
Pyramids	24.05%	76
Stairsets	23.42%	74
Pump Track	18.67%	59
Hubba	15.82%	50
Spine transfers	15.51%	49
Manual Box	15.51%	49
Extension	14.87%	47
Total Respondents: 316		

### Q25 What size skate area would you like to see?

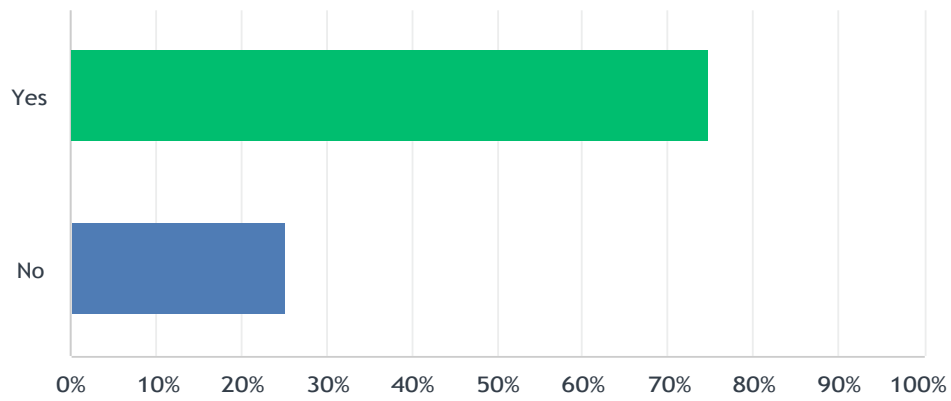
Answered: 323 Skipped: 262



ANSWER CHOICES	RESPONSES	
3,000 sqft or less (skate spot)	58.82%	190
8,000 - 12,000 sqft (neighborhood skatepark - serve between 25,000 to 40,000 residents)	33.44%	108
20,000 sqft or larger (regional skateparks or tourist destinations)	7.74%	25
<b>TOTAL</b>		<b>323</b>

### Q27 Are you a dog owner?

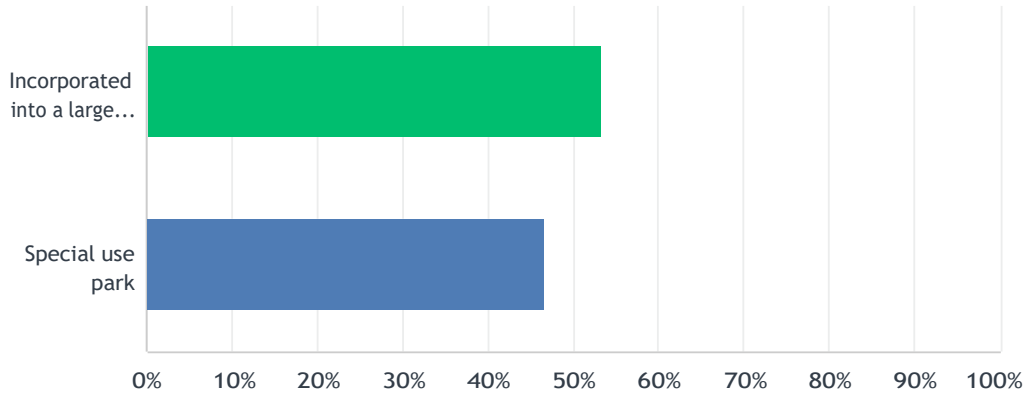
Answered: 347 Skipped: 238



ANSWER CHOICES	RESPONSES	
Yes	74.93%	260
No	25.07%	87
TOTAL		347

Q28 Do you prefer Officer Cash Memorial Dog Park be a standalone special use park or incorporated into a larger park with additional park amenities (e.g. playground, trails, open space, picnic tables, etc.)?

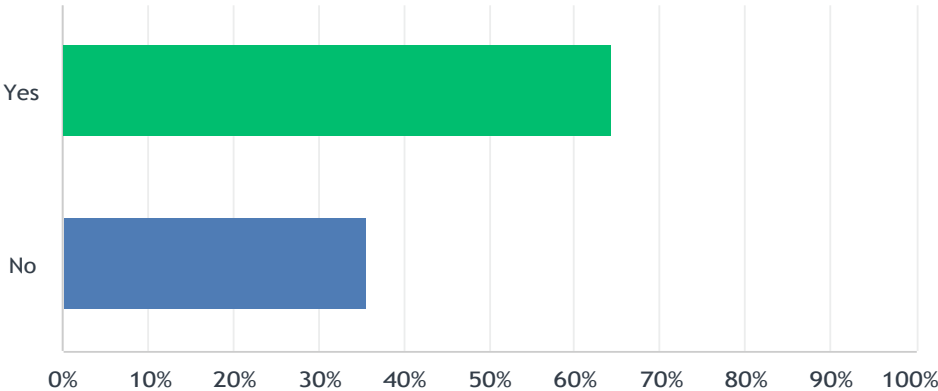
Answered: 341 Skipped: 244



ANSWER CHOICES	RESPONSES
Incorporated into a larger park	53.37% 182
Special use park	46.63% 159
TOTAL	341

Q29 Do you prefer the existing location of Cash Memorial Dog Park?

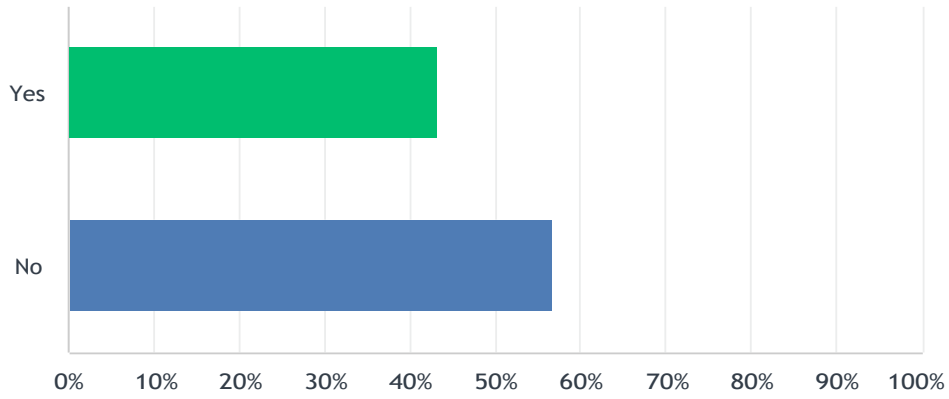
Answered: 338 Skipped: 247



ANSWER CHOICES	RESPONSES	
Yes	64.50%	218
No	35.50%	120
TOTAL		338

Q30 Do you prefer Officer Cash Memorial Dog Park be relocated into, or adjacent to, Abigail Arias Park?

Answered: 339 Skipped: 246

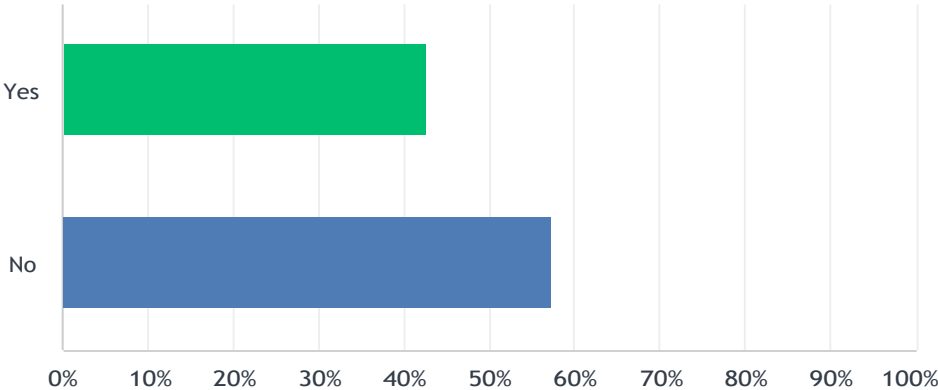


ANSWER CHOICES	RESPONSES	
Yes	43.36%	147
No	56.64%	192
TOTAL		339



Q31 Do you prefer an additional dog park at another park location inAngleton?

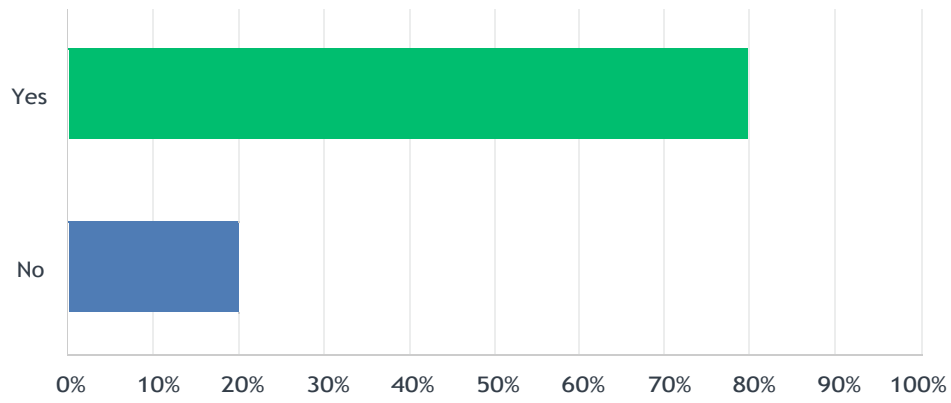
Answered: 337 Skipped: 248



ANSWER CHOICES	RESPONSES	
Yes	42.73%	144
No	57.27%	193
TOTAL		337

### Q32 Do you prefer small and large dog areas to be separated?

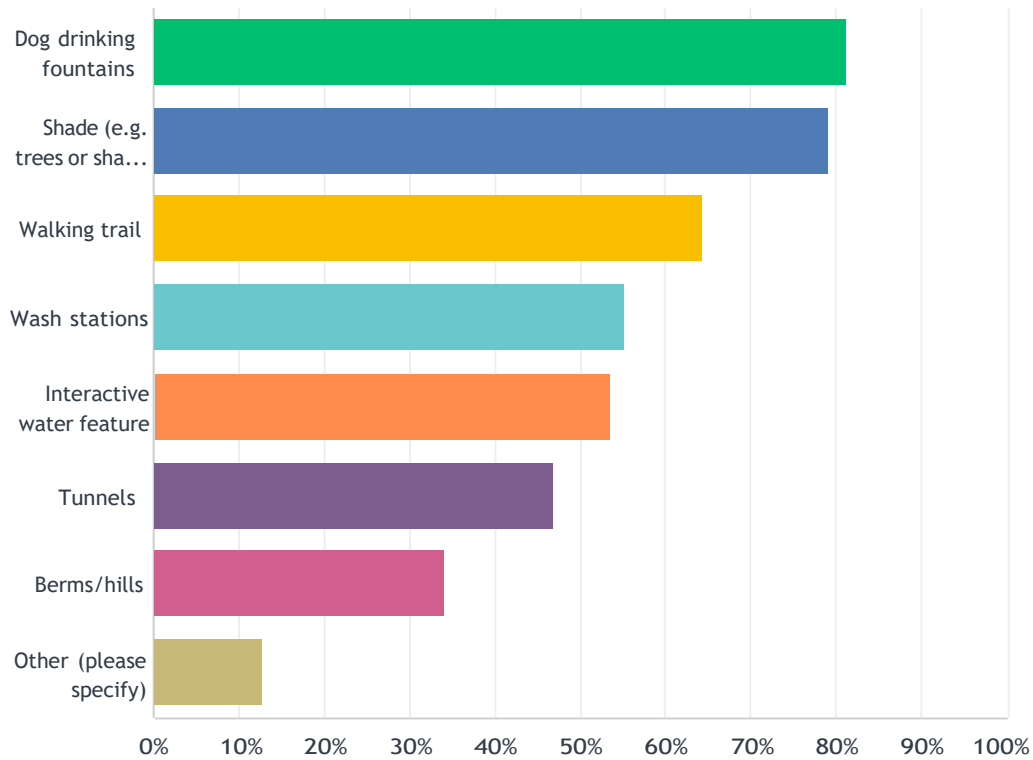
Answered: 339 Skipped: 246



ANSWER CHOICES	RESPONSES	
Yes	79.65%	270
No	20.35%	69
TOTAL		339

## Q33 What types of dog park amenities would you like to see?

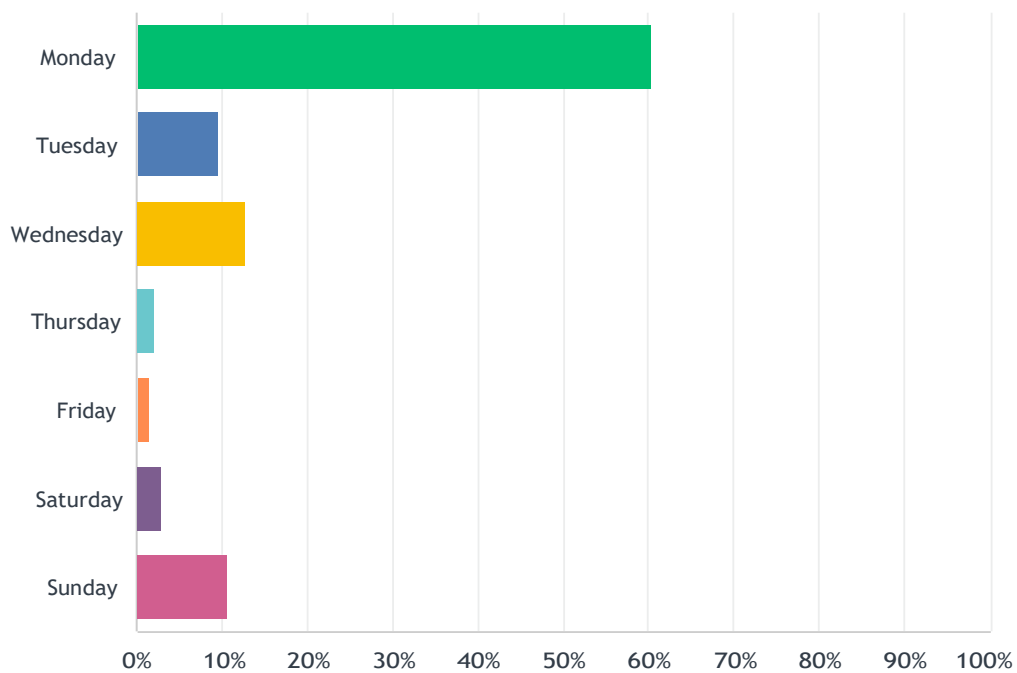
Answered: 331 Skipped: 254



ANSWER CHOICES	RESPONSES	
Dog drinking fountains	81.27%	269
Shade (e.g. trees or shade structures)	79.15%	262
Walking trail	64.35%	213
Wash stations	55.29%	183
Interactive water feature	53.47%	177
Tunnels	46.83%	155
Berms/hills	34.14%	113
Other (please specify)	12.69%	42
Total Respondents: 331		

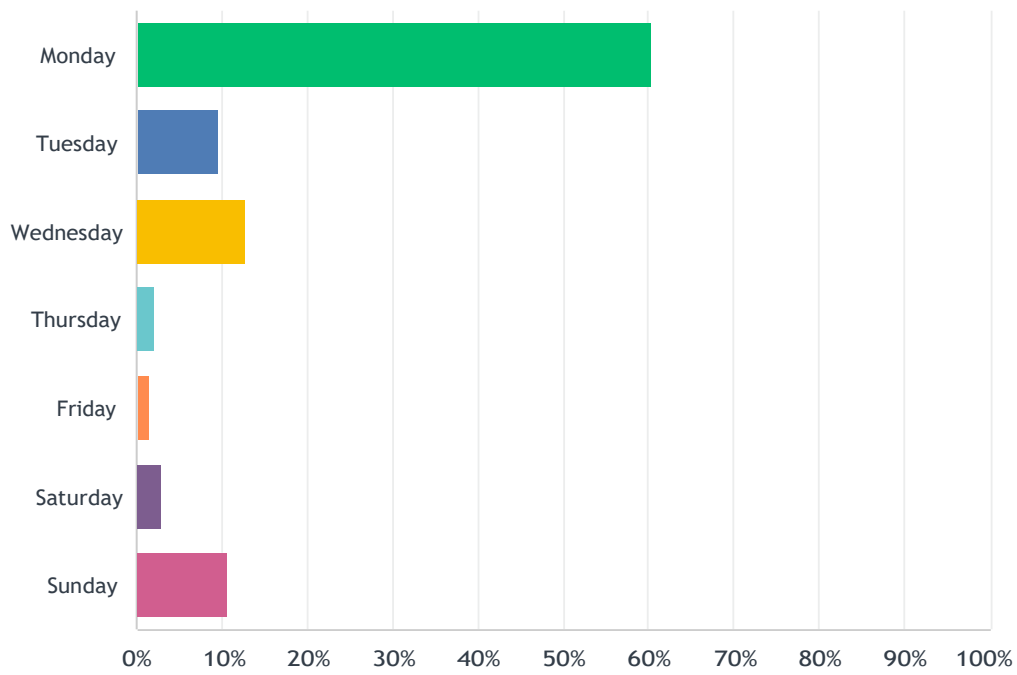
Q34 If the dog park was closed on a weekly basis, which day would you prefer it be closed?

Answered: 330 Skipped: 255



Q34 If the dog park was closed on a weekly basis, which day would you prefer it be closed?

Answered: 330 Skipped: 255



ANSWER CHOICES	RESPONSES	
Monday	60.30%	199
Tuesday	9.70%	32
Wednesday	12.73%	42
Thursday	2.12%	7
Friday	1.52%	5
Saturday	3.03%	10
Sunday	10.61%	35
TOTAL		330



Abigail Arias Park Development					
	Burditt Landscape	Clark Condon	Edgeland	Kimley Horn	
Evaluator 1	98	88	74	99	
Evaluator 2	99	75	76	77	
Evaluator 3	91	87	77	81	
Evaluator 4	100	54	88	43	
Evaluator 5	92	65	62	70	
Average	96.00	73.80	75.40	74.00	
Rank	1	4	2	3	

### RFQ 2024-03 Abigal Arias Park Development- Rating Sheet

Name of Respondent: Burditt Landscape

Date of Ranking: 6/3/2024

Evaluator's Name: Evaluator 1

Rate the Respondent of the RFQ by awarding points up to the maximum listed for each factor.

#### Cover Letter

Factors

- 1. Demonstrated experience in design services for infrastructure projects

	Max Pts	
	<u>5</u>	<u>5</u>
Subtotal	5	(5)

#### Project Team

Factors

- 1. Qualifications and relevant individual experience.
- 2. Unique knowledge of key team members relating to the project.
- 3. Are the lines of authority and coordination clearly identified?

	Max Pts	
	<u>5</u>	<u>5</u>
	<u>5</u>	<u>5</u>
	<u>5</u>	<u>4</u>
Subtotal	15	(14)

#### Firms Capabilities

Factors

- 1. Are essential management functions identified?
- 2. Current and projected workload.
- 3. Are the lines of authority and coordination clearly identified?
- 4. Are the functions effectively integrated? (e.g., sub consultants' role delineated)

	Max Pts	
	<u>5</u>	<u>5</u>
	<u>5</u>	<u>4</u>
	<u>5</u>	<u>5</u>
	<u>5</u>	<u>5</u>
Subtotal	20	(19)

#### Prior Experience

Factors

- 1. Experience of the key staff and firm with projects of similar scope and complexity.
- 2. Demonstrated success on past projects of similar scope and complexity.
- 3. Development of conceptual designs.
- 4. Prior experience with the City of Angleton (or its predecessors).

	Max Pts	
	<u>10</u>	<u>10</u>
	<u>5</u>	<u>5</u>
	<u>5</u>	<u>5</u>
	<u>5</u>	<u>5</u>
Subtotal	25	(25)

#### Project Approach

Factors

- 1. Budget Methodology/Cost control.
- 2. Schedule- Manage the required work to meet the established schedule.
- 3. Establish and maintain estimates of probable cost within Angleton's established budget.

	Max Pts	
	<u>10</u>	<u>10</u>
	<u>10</u>	<u>10</u>
	<u>10</u>	<u>10</u>
Subtotal	30	(30)

#### References

Factors

- 1. A minimum of three (3) and a maximum of five (5) references (with contact information) for similar projects.

	Max Pts	
	<u>5</u>	<u>5</u>
Subtotal	5	(5)

<b>Total</b>	100	(98)
--------------	-----	------



**TOTAL SCORE**

Factors

- Cover Letter
- Project Team
- Firm Capabilities
- Prior Experience
- Project Approach
- References

Max Pts

5
15
20
25
30
5
<hr/> <hr/> 100

Score

<u>5</u>
<u>14</u>
<u>19</u>
<u>25</u>
<u>30</u>
<u>5</u>
<hr/> <hr/> <b>98</b>

Notes:

## RFQ 2024-03 Abigal Arias Park Development- Rating Sheet

Name of Respondent: Burditt Landscape

Date of Ranking: 6/3/2024

Evaluator's Name: Evaluator 2

Rate the Respondent of the RFQ by awarding points up to the maximum listed for each factor.

**Cover Letter**

Factors

1. Demonstrated experience in design services for infrastructure projects

	Max Pts	
	5	<u>5</u>
Subtotal	5	<u>5</u>

**Project Team**

Factors

1. Qualifications and relevant individual experience.
2. Unique knowledge of key team members relating to the project.
3. Are the lines of authority and coordination clearly identified?

	Max Pts	
	5	<u>5</u>
	5	<u>5</u>
	5	<u>5</u>
Subtotal	15	<u>15</u>

**Firms Capabilities**

Factors

1. Are essential management functions identified?
2. Current and projected workload.
3. Are the lines of authority and coordination clearly identified?
4. Are the functions effectively integrated? (e.g., sub consultants' role delineated)

	Max Pts	
	5	<u>5</u>
	5	<u>4</u>
	5	<u>5</u>
	5	<u>5</u>
Subtotal	20	<u>19</u>

**Prior Experience**

Factors

1. Experience of the key staff and firm with projects of similar scope and complexity.
2. Demonstrated success on past projects of similar scope and complexity.
3. Development of conceptual designs.
4. Prior experience with the City of Angleton (or its predecessors).

	Max Pts	
	10	<u>10</u>
	5	<u>5</u>
	5	<u>5</u>
	5	<u>5</u>
Subtotal	25	<u>25</u>

**Project Approach**

Factors

1. Budget Methodology/Cost control.
2. Schedule- Manage the required work to meet the established schedule.
3. Establish and maintain estimates of probable cost within Angleton's established budget.

	Max Pts	
	10	<u>10</u>
	10	<u>10</u>
	10	<u>10</u>
Subtotal	30	<u>30</u>

**References**

Factors

1. A minimum of three (3) and a maximum of five (5) references (with contact information) for similar projects.

	Max Pts	
	5	<u>5</u>
Subtotal	5	<u>5</u>

<b>Total</b>	100	<u>99</u>
--------------	-----	-----------

**TOTAL SCORE**

Factors

- Cover Letter
- Project Team
- Firm Capabilities
- Prior Experience
- Project Approach
- References

Max Pts

5
15
20
25
30
5
<u>100</u>

Score

5 ✓
15 ✓
19 ✓
25 -
30 -
5 -
<u>99</u>

Notes:

### RFQ 2024-03 Abigal Arias Park Development- Rating Sheet

Name of Respondent: Burditt Landscape

Date of Ranking: 6/3/2024

Evaluator's Name: Evaluator 3

Rate the Respondent of the RFQ by awarding points up to the maximum listed for each factor.

#### Cover Letter

##### Factors

- 1. Demonstrated experience in design services for infrastructure projects

	Max Pts	
	5	<u>5</u>
Subtotal	5	<u>(5)</u>

#### Project Team

##### Factors

- 1. Qualifications and relevant individual experience.
- 2. Unique knowledge of key team members relating to the project.
- 3. Are the lines of authority and coordination clearly identified?

	Max Pts	
	5	<u>5</u>
	5	<u>5</u>
	5	<u>4</u>
Subtotal	15	<u>14</u>

#### Firms Capabilities

##### Factors

- 1. Are essential management functions identified?
- 2. Current and projected workload.
- 3. Are the lines of authority and coordination clearly identified?
- 4. Are the functions effectively integrated? (e.g., sub consultants' role delineated)

	Max Pts	
	5	<u>5</u>
	5	<u>4</u>
	5	<u>3</u>
	5	<u>4</u>
Subtotal	20	<u>(17)</u>

#### Prior Experience

##### Factors

- 1. Experience of the key staff and firm with projects of similar scope and complexity.
- 2. Demonstrated success on past projects of similar scope and complexity.
- 3. Development of conceptual designs.
- 4. Prior experience with the City of Angleton (or its predecessors).

	Max Pts	
	10	<u>10</u>
	5	<u>5</u>
	5	<u>5</u>
	5	<u>5</u>
Subtotal	25	<u>(25)</u>

#### Project Approach

##### Factors

- 1. Budget Methodology/Cost control.
- 2. Schedule- Manage the required work to meet the established schedule.
- 3. Establish and maintain estimates of probable cost within Angleton's established budget.

	Max Pts	
	10	<u>8</u>
	10	<u>9</u>
	10	<u>8</u>
Subtotal	30	<u>26</u>

#### References

##### Factors

- 1. A minimum of three (3) and a maximum of five (5) references (with contact information) for similar projects.

	Max Pts	
	5	<u>5</u>
Subtotal	5	<u>(5)</u>

<b>Total</b>	100	<u>(91)</u>
--------------	-----	-------------

**TOTAL SCORE**

Factors

- Cover Letter
- Project Team
- Firm Capabilities
- Prior Experience
- Project Approach
- References

Max Pts

5
15
20
25
30
5
<u>100</u>

Score

<u>5</u>
<u>14</u>
<u>17</u>
<u>25</u>
<u>26</u>
<u>4</u>

91

Notes:

+ Excellent, detailed site assessment (did their homework)

## RFQ 2024-03 Abigal Arias Park Development- Rating Sheet

Name of Respondent: Burditt Landscape

Date of Ranking: 6/3/2024

Evaluator's Name: Evaluator 4

Rate the Respondent of the RFQ by awarding points up to the maximum listed for each factor.

**Cover Letter**

Factors

- 1. Demonstrated experience in design services for infrastructure projects

	Max Pts	
	5	<u>5</u>
Subtotal	5	<u>5</u>

**Project Team**

Factors

- 1. Qualifications and relevant individual experience.
- 2. Unique knowledge of key team members relating to the project.
- 3. Are the lines of authority and coordination clearly identified?

	Max Pts	
	5	<u>5</u>
	5	<u>5</u>
	5	<u>5</u>
Subtotal	15	<u>15</u>

**Firms Capabilities**

Factors

- 1. Are essential management functions identified?
- 2. Current and projected workload.
- 3. Are the lines of authority and coordination clearly identified?
- 4. Are the functions effectively integrated? (e.g., sub consultants' role delineated)

	Max Pts	
	5	<u>5</u>
	5	<u>5</u>
	5	<u>5</u>
	5	<u>3</u>
Subtotal	20	<u>20</u>

**Prior Experience**

Factors

- 1. Experience of the key staff and firm with projects of similar scope and complexity.
- 2. Demonstrated success on past projects of similar scope and complexity.
- 3. Development of conceptual designs.
- 4. Prior experience with the City of Angleton (or its predecessors).

	Max Pts	
	10	<u>10</u>
	5	<u>5</u>
	5	<u>5</u>
	5	<u>5</u>
Subtotal	25	<u>25</u>

**Project Approach**

Factors

- 1. Budget Methodology/Cost control.
- 2. Schedule- Manage the required work to meet the established schedule.
- 3. Establish and maintain estimates of probable cost within Angleton's established budget.

	Max Pts	
	10	<u>10</u>
	10	<u>10</u>
	10	<u>10</u>
Subtotal	30	<u>30</u>

**References**

Factors

- 1. A minimum of three (3) and a maximum of five (5) references (with contact information) for similar projects.

	Max Pts	
	5	<u>5</u>
Subtotal	5	<u>5</u>

**Total** 100

100

**TOTAL SCORE**

Factors

- Cover Letter
- Project Team
- Firm Capabilities
- Prior Experience
- Project Approach
- References

Max Pts

5
15
20
25
30
5
<hr/> <hr/> 100

Score

<hr/> 5
<hr/> 15
<hr/> 20
<hr/> 25
<hr/> 30
<hr/> 5

160

Notes:

- Love these folks!!
- Simple, yet effective in showcasing their abilities and connection to Anstokes!

## RFQ 2024-03 Abigal Arias Park Development- Rating Sheet

Name of Respondent: Burditt Landscape

Date of Ranking: 6/3/2024

Evaluator's Name: Evaluator 5

**Rate the Respondent of the RFQ by awarding points up to the maximum listed for each factor.**

**Cover Letter**

Factors

1. Demonstrated experience in design services for infrastructure projects

	Max Pts	
	<u>5</u>	<u>5</u>
Subtotal	5	<u>5</u>

**Project Team**

Factors

1. Qualifications and relevant individual experience.
2. Unique knowledge of key team members relating to the project.
3. Are the lines of authority and coordination clearly identified?

	Max Pts	
	5	<u>5</u>
	5	<u>5</u>
	<u>5</u>	<u>6</u>
Subtotal	15	<u>15</u>

**Firms Capabilities**

Factors

1. Are essential management functions identified?
2. Current and projected workload.
3. Are the lines of authority and coordination clearly identified?
4. Are the functions effectively integrated? (e.g., sub consultants' role delineated)

	Max Pts	
	5	<u>5</u>
	5	<u>5</u>
	5	<u>5</u>
	<u>5</u>	<u>5</u>
Subtotal	20	<u>20</u>

**Prior Experience**

Factors

1. Experience of the key staff and firm with projects of similar scope and complexity.
2. Demonstrated success on past projects of similar scope and complexity.
3. Development of conceptual designs.
4. Prior experience with the City of Angleton (or its predecessors).

	Max Pts	
	10	<u>10</u>
	5	<u>5</u>
	5	<u>5</u>
	<u>5</u>	<u>4</u>
Subtotal	25	<u>24</u>

**Project Approach**

Factors

1. Budget Methodology/Cost control.
2. Schedule- Manage the required work to meet the established schedule.
3. Establish and maintain estimates of probable cost within Angleton's established budget.

	Max Pts	
	10	<u>7</u>
	10	<u>9</u>
	<u>10</u>	<u>7</u>
Subtotal	30	<u>23</u>

**References**

Factors

1. A minimum of three (3) and a maximum of five (5) references (with contact information) for similar projects.

	Max Pts	
	<u>5</u>	<u>5</u>
Subtotal	5	<u>5</u>

<b>Total</b>	100	<u><u>92</u></u> ✓
--------------	-----	--------------------



**TOTAL SCORE**

Factors

- Cover Letter
- Project Team
- Firm Capabilities
- Prior Experience
- Project Approach
- References

Max Pts

5
15
20
25
30
5
<u>100</u>

Score

<u>5</u>
<u>15</u>
<u>20</u>
<u>24</u>
<u>23</u>
<u>5</u>
<u>92</u> ✓

Notes:

### RFQ 2024-03 Abigal Arias Park Development- Rating Sheet

Name of Respondent: Edgeland

Date of Ranking: 6/3/2024

Evaluator's Name: Evaluator 1

Rate the Respondent of the RFQ by awarding points up to the maximum listed for each factor.

#### Cover Letter

##### Factors

- 1. Demonstrated experience in design services for infrastructure projects

	Max Pts	
	5	<u>4</u>
Subtotal	5	<u>(4)</u>

#### Project Team

##### Factors

- 1. Qualifications and relevant individual experience.
- 2. Unique knowledge of key team members relating to the project.
- 3. Are the lines of authority and coordination clearly identified?

	Max Pts	
	5	<u>2</u>
	5	<u>2</u>
	5	<u>2</u>
Subtotal	15	<u>(6)</u>

#### Firms Capabilities

##### Factors

- 1. Are essential management functions identified?
- 2. Current and projected workload.
- 3. Are the lines of authority and coordination clearly identified?
- 4. Are the functions effectively integrated? (e.g., sub consultants' role delineated)

	Max Pts	
	5	<u>4</u>
	5	<u>4</u>
	5	<u>3</u>
	5	<u>3</u>
Subtotal	20	<u>(14)</u>

#### Prior Experience

##### Factors

- 1. Experience of the key staff and firm with projects of similar scope and complexity.
- 2. Demonstrated success on past projects of similar scope and complexity.
- 3. Development of conceptual designs.
- 4. Prior experience with the City of Angleton (or its predecessors).

	Max Pts	
	10	<u>6</u>
	5	<u>6</u>
	5	<u>8</u>
	5	<u>2</u>
Subtotal	25	<u>(22)</u>

#### Project Approach

##### Factors

- 1. Budget Methodology/Cost control.
- 2. Schedule- Manage the required work to meet the established schedule.
- 3. Establish and maintain estimates of probable cost within Angleton's established budget.

	Max Pts	
	10	<u>8</u>
	10	<u>8</u>
	10	<u>8</u>
Subtotal	30	<u>(24)</u>

#### References

##### Factors

- 1. A minimum of three (3) and a maximum of five (5) references (with contact information) for similar projects.

	Max Pts	
	5	<u>4</u>
Subtotal	5	<u>(4)</u>
<b>Total</b>	<b>100</b>	<b><u>(74)</u></b>

**TOTAL SCORE**

Factors

- Cover Letter
- Project Team
- Firm Capabilities
- Prior Experience
- Project Approach
- References

Max Pts

5
15
20
25
30
5
<u>100</u>

Score

<u>4</u>
<u>6</u>
<u>14</u>
<u>20</u>
<u>24</u>
<u>4</u>
<u>74</u>

Notes:

### RFQ 2024-03 Abigal Arias Park Development- Rating Sheet

Name of Respondent: Edgeland

Date of Ranking: 6/3/2024

Evaluator's Name: Evaluator 2

Rate the Respondent of the RFQ by awarding points up to the maximum listed for each factor.

#### Cover Letter

##### Factors

- 1. Demonstrated experience in design services for infrastructure projects

	Max Pts	
	5	<u>3</u>
Subtotal	5	<u>3</u> ✓

#### Project Team

##### Factors

- 1. Qualifications and relevant individual experience.
- 2. Unique knowledge of key team members relating to the project.
- 3. Are the lines of authority and coordination clearly identified?

	Max Pts	
	5	<u>3</u>
	5	<u>2</u>
	5	<u>5</u>
Subtotal	15	<u>10</u> ✓

#### Firms Capabilities

##### Factors

- 1. Are essential management functions identified?
- 2. Current and projected workload.
- 3. Are the lines of authority and coordination clearly identified?
- 4. Are the functions effectively integrated? (e.g., sub consultants' role delineated)

	Max Pts	
	5	<u>4</u>
	5	<u>5</u>
	5	<u>5</u>
	5	<u>5</u>
Subtotal	20	<u>19</u> ✓

#### Prior Experience

##### Factors

- 1. Experience of the key staff and firm with projects of similar scope and complexity.
- 2. Demonstrated success on past projects of similar scope and complexity.
- 3. Development of conceptual designs.
- 4. Prior experience with the City of Angleton (or its predecessors).

	Max Pts	
	10	<u>7</u>
	5	<u>7</u>
	5	<u>7</u>
	5	<u>5</u>
Subtotal	25	<u>20</u> ✓

#### Project Approach

##### Factors

- 1. Budget Methodology/Cost control.
- 2. Schedule- Manage the required work to meet the established schedule.
- 3. Establish and maintain estimates of probable cost within Angleton's established budget.

	Max Pts	
	10	<u>7</u>
	10	<u>7</u>
	10	<u>7</u>
Subtotal	30	<u>21</u> ✓

#### References

##### Factors

- 1. A minimum of three (3) and a maximum of five (5) references (with contact information) for similar projects.

	Max Pts	
	5	<u>3</u>
Subtotal	5	<u>3</u> ✓

Total 100 73 96

**TOTAL SCORE**

Factors

- Cover Letter
- Project Team
- Firm Capabilities
- Prior Experience
- Project Approach
- References

Max Pts

5
15
20
25
30
5
<u>100</u>

Score

<u>13</u>
<u>10</u>
<u>19</u>
<u>20</u>
<u>21</u>
<u>3</u>
<u>73</u>

Notes:

## RFQ 2024-03 Abigal Arias Park Development- Rating Sheet

Name of Respondent: Edgeland

Date of Ranking: 6/3/2024

Evaluator's Name: Evaluator 3

Rate the Respondent of the RFQ by awarding points up to the maximum listed for each factor.

**Cover Letter**

Factors

- 1. Demonstrated experience in design services for infrastructure projects

	Max Pts	
	5	<u>3</u>
Subtotal	5	<u>3</u>

**Project Team**

Factors

- 1. Qualifications and relevant individual experience.
- 2. Unique knowledge of key team members relating to the project.
- 3. Are the lines of authority and coordination clearly identified?

	Max Pts	
	5	<u>3</u>
	5	<u>3</u>
	5	<u>4</u>
Subtotal	15	<u>10</u>

**Firms Capabilities**

Factors

- 1. Are essential management functions identified?
- 2. Current and projected workload.
- 3. Are the lines of authority and coordination clearly identified?
- 4. Are the functions effectively integrated? (e.g., sub consultants' role delineated)

	Max Pts	
	5	<u>4</u>
	5	<u>5</u>
	5	<u>4</u>
	5	<u>3</u>
Subtotal	20	<u>16</u>

**Prior Experience**

Factors

- 1. Experience of the key staff and firm with projects of similar scope and complexity.
- 2. Demonstrated success on past projects of similar scope and complexity.
- 3. Development of conceptual designs.
- 4. Prior experience with the City of Angleton (or its predecessors).

	Max Pts	
	10	<u>8</u>
	5	<u>4</u>
	5	<u>4</u>
	5	<u>4 5</u>
Subtotal	25	<u>21</u>

**Project Approach**

Factors

- 1. Budget Methodology/Cost control.
- 2. Schedule- Manage the required work to meet the established schedule.
- 3. Establish and maintain estimates of probable cost within Angleton's established budget.

	Max Pts	
	10	<u>8</u>
	10	<u>9</u>
	10	<u>8</u>
Subtotal	30	<u>25</u>

**References**

Factors

- 1. A minimum of three (3) and a maximum of five (5) references (with contact information) for similar projects.

	Max Pts	
	5	<u>2</u>
Subtotal	5	<u>2</u>
<b>Total</b>	<b>100</b>	<u><u>77</u></u>

**TOTAL SCORE**

Factors

Cover Letter

Project Team

Firm Capabilities

Prior Experience

Project Approach

References

Max Pts

5

15

20

25

30

5

100

Score

3

10

16

21

25

2

77

Notes:

— Project team experience seems to be heavily focused on schools instead of parks

### RFQ 2024-03 Abigal Arias Park Development- Rating Sheet

Name of Respondent: Edgeland

Date of Ranking: 6/3/2024

Evaluator's Name: Evaluator 4

Rate the Respondent of the RFQ by awarding points up to the maximum listed for each factor.

#### Cover Letter

Factors

- 1. Demonstrated experience in design services for infrastructure projects

	Max Pts	
	<u>5</u>	<u>5</u>
Subtotal	5	<u>5</u>

#### Project Team

Factors

- 1. Qualifications and relevant individual experience.
- 2. Unique knowledge of key team members relating to the project.
- 3. Are the lines of authority and coordination clearly identified?

	Max Pts	
	<u>5</u>	<u>5</u>
	<u>5</u>	<u>5</u>
	<u>5</u>	<u>3</u>
Subtotal	15	<u>13</u>

#### Firms Capabilities

Factors

- 1. Are essential management functions identified?
- 2. Current and projected workload.
- 3. Are the lines of authority and coordination clearly identified?
- 4. Are the functions effectively integrated? (e.g., sub consultants' role delineated)

	Max Pts	
	<u>5</u>	<u>5</u>
	<u>5</u>	<u>5</u>
	<u>5</u>	<u>4</u>
	<u>5</u>	<u>3</u>
Subtotal	20	<u>17</u>

#### Prior Experience

Factors

- 1. Experience of the key staff and firm with projects of similar scope and complexity.
- 2. Demonstrated success on past projects of similar scope and complexity.
- 3. Development of conceptual designs.
- 4. Prior experience with the City of Angleton (or its predecessors).

	Max Pts	
	<u>10</u>	<u>7</u>
	<u>5</u>	<u>5</u>
	<u>5</u>	<u>5</u>
	<u>5</u>	<u>5</u>
Subtotal	25	<u>22</u>

#### Project Approach

Factors

- 1. Budget Methodology/Cost control.
- 2. Schedule- Manage the required work to meet the established schedule.
- 3. Establish and maintain estimates of probable cost within Angleton's established budget.

	Max Pts	
	<u>10</u>	<u>10</u>
	<u>10</u>	<u>10</u>
	<u>10</u>	<u>10</u>
Subtotal	30	<u>30</u>

#### References

Factors

- 1. A minimum of three (3) and a maximum of five (5) references (with contact information) for similar projects.

	Max Pts	
	<u>5</u>	<u>1</u>
Subtotal	5	<u>1</u>

Total 100

88 ✓



**TOTAL SCORE**

Factors

- Cover Letter
- Project Team
- Firm Capabilities
- Prior Experience
- Project Approach
- References

Max Pts

- 5
- 15
- 20
- 25
- 30
- 5

---

- 100

Score

- 5

---

- 13

---

- 17

---

- 22

---

- 30

---

- 1

---

- 88

Notes:

Fancy papers aren't everything -  
- one reference (Galveston) didn't seem a credible reference to list.

**RFQ 2024-03 Abigal Arias Park Development- Rating Sheet**

Name of Respondent: Edgeland

Date of Ranking: 6/3/2024

Evaluator's Name: Evaluator 5

Rate the Respondent of the RFQ by awarding points up to the maximum listed for each factor.

**Cover Letter**

Factors

- 1. Demonstrated experience in design services for infrastructure projects

	Max Pts	
	5	<u>3</u>
Subtotal	5	<u>3</u>

**Project Team**

Factors

- 1. Qualifications and relevant individual experience.
- 2. Unique knowledge of key team members relating to the project.
- 3. Are the lines of authority and coordination clearly identified?

	Max Pts	
	5	<u>2</u>
	5	<u>3</u>
	5	<u>5</u>
Subtotal	15	<u>10</u>

**Firms Capabilities**

Factors

- 1. Are essential management functions identified?
- 2. Current and projected workload.
- 3. Are the lines of authority and coordination clearly identified?
- 4. Are the functions effectively integrated? (e.g., sub consultants' role delineated)

	Max Pts	
	5	<u>2</u>
	5	<u>3</u>
	5	<u>5</u>
	5	<u>2</u>
Subtotal	20	<u>12</u>

**Prior Experience**

Factors

- 1. Experience of the key staff and firm with projects of similar scope and complexity.
- 2. Demonstrated success on past projects of similar scope and complexity.
- 3. Development of conceptual designs.
- 4. Prior experience with the City of Angleton (or its predecessors).

	Max Pts	
	10	<u>5</u>
	5	<u>3</u>
	5	<u>3</u>
	5	<u>0</u>
Subtotal	25	<u>11</u>

**Project Approach**

Factors

- 1. Budget Methodology/Cost control.
- 2. Schedule- Manage the required work to meet the established schedule.
- 3. Establish and maintain estimates of probable cost within Angleton's established budget.

	Max Pts	
	10	<u>8</u>
	10	<u>9</u>
	10	<u>8</u>
Subtotal	30	<u>25</u>

**References**

Factors

- 1. A minimum of three (3) and a maximum of five (5) references (with contact information) for similar projects.

	Max Pts	
	5	<u>1</u>
Subtotal	5	<u>1</u>

**Total** 100 62

**TOTAL SCORE**

Factors

Cover Letter

Max Pts

5

Score

3

Project Team

15

10

Firm Capabilities

20

12

Prior Experience

25

11

Project Approach

30

25

References

5

1

100

62

Notes:

- reference received was not for company but was for potential project lead

### RFQ 2024-03 Abigal Arias Park Development- Rating Sheet

Name of Respondent: Kimley Horn

Date of Ranking: 6/3/2024

Evaluator's Name: Evaluator 1

Rate the Respondent of the RFQ by awarding points up to the maximum listed for each factor.

#### Cover Letter

##### Factors

- 1. Demonstrated experience in design services for infrastructure projects

	Max Pts	
	5	<u>5</u>
Subtotal	5	<u>5</u>

#### Project Team

##### Factors

- 1. Qualifications and relevant individual experience.
- 2. Unique knowledge of key team members relating to the project.
- 3. Are the lines of authority and coordination clearly identified?

	Max Pts	
	5	<u>5</u>
	5	<u>5</u>
	5	<u>5</u>
Subtotal	15	<u>15</u>

#### Firms Capabilities

##### Factors

- 1. Are essential management functions identified?
- 2. Current and projected workload.
- 3. Are the lines of authority and coordination clearly identified?
- 4. Are the functions effectively integrated? (e.g., sub consultants' role delineated)

	Max Pts	
	5	<u>5</u>
	5	<u>4</u>
	5	<u>5</u>
	5	<u>5</u>
Subtotal	20	<u>19</u>

#### Prior Experience

##### Factors

- 1. Experience of the key staff and firm with projects of similar scope and complexity.
- 2. Demonstrated success on past projects of similar scope and complexity.
- 3. Development of conceptual designs.
- 4. Prior experience with the City of Angleton (or its predecessors).

	Max Pts	
	10	<u>10</u>
	5	<u>5</u>
	5	<u>5</u>
	5	<u>5</u>
Subtotal	25	<u>25</u>

#### Project Approach

##### Factors

- 1. Budget Methodology/Cost control.
- 2. Schedule- Manage the required work to meet the established schedule.
- 3. Establish and maintain estimates of probable cost within Angleton's established budget.

	Max Pts	
	10	<u>10</u>
	10	<u>10</u>
	10	<u>10</u>
Subtotal	30	<u>30</u>

#### References

##### Factors

- 1. A minimum of three (3) and a maximum of five (5) references (with contact information) for similar projects.

	Max Pts	
	5	<u>5</u>
Subtotal	5	<u>5</u>
<b>Total</b>	<b>100</b>	<b><u>99</u></b>

**TOTAL SCORE**

Factors

- Cover Letter
- Project Team
- Firm Capabilities
- Prior Experience
- Project Approach
- References

Max Pts

5
15
20
25
30
5
<u>100</u>

Score

5
15
19
25
30
5
<u>99</u>

Notes:

### RFQ 2024-03 Abigal Arias Park Development- Rating Sheet

Name of Respondent: Kimley Horn

Date of Ranking: 6/3/2024

Evaluator's Name: Evaluator 2

Rate the Respondent of the RFQ by awarding points up to the maximum listed for each factor.

#### Cover Letter

##### Factors

- 1. Demonstrated experience in design services for infrastructure projects

	Max Pts	
	5	<u>2</u>
Subtotal	5	<u>2</u>

#### Project Team

##### Factors

- 1. Qualifications and relevant individual experience.
- 2. Unique knowledge of key team members relating to the project.
- 3. Are the lines of authority and coordination clearly identified?

	Max Pts	
	5	<u>4</u>
	5	<u>4</u>
	5	<u>5</u>
Subtotal	15	<u>13</u> ✓

#### Firms Capabilities

##### Factors

- 1. Are essential management functions identified?
- 2. Current and projected workload.
- 3. Are the lines of authority and coordination clearly identified?
- 4. Are the functions effectively integrated? (e.g., sub consultants' role delineated)

	Max Pts	
	5	<u>4</u>
	5	<u>3</u>
	5	<u>5</u>
	5	<u>5</u>
Subtotal	20	<u>17</u> ✓

#### Prior Experience

##### Factors

- 1. Experience of the key staff and firm with projects of similar scope and complexity.
- 2. Demonstrated success on past projects of similar scope and complexity.
- 3. Development of conceptual designs.
- 4. Prior experience with the City of Angleton (or its predecessors).

	Max Pts	
	10	<u>7</u>
	5	<u>4</u>
	5	<u>5</u>
	5	<u>4</u>
Subtotal	25	<u>20</u> ✓

#### Project Approach

##### Factors

- 1. Budget Methodology/Cost control.
- 2. Schedule- Manage the required work to meet the established schedule.
- 3. Establish and maintain estimates of probable cost within Angleton's established budget.

	Max Pts	
	10	<u>10</u>
	10	<u>5</u>
	10	<u>5</u>
Subtotal	30	<u>20</u> ✓

#### References

##### Factors

- 1. A minimum of three (3) and a maximum of five (5) references (with contact information) for similar projects.

	Max Pts	
	5	<u>5</u>
Subtotal	5	<u>5</u> ✓

<b>Total</b>	100	<u>77</u> ✓
--------------	-----	-------------

**TOTAL SCORE**

Factors

- Cover Letter
- Project Team
- Firm Capabilities
- Prior Experience
- Project Approach
- References

Max Pts

5
15
20
25
30
5
<hr/> <hr/> 100

Score

12
13
17
20
20
5
<hr/> <hr/> 77

Notes:

### RFQ 2024-03 Abigal Arias Park Development- Rating Sheet

Name of Respondent: Kimley Horn

Date of Ranking: 6/3/2024

Evaluator's Name: Evaluator 3

Rate the Respondent of the RFQ by awarding points up to the maximum listed for each factor.

**Cover Letter**

Factors

- 1. Demonstrated experience in design services for infrastructure projects

	Max Pts	
	5	<u>5</u>
Subtotal	5	<u>5</u>

**Project Team**

Factors

- 1. Qualifications and relevant individual experience.
- 2. Unique knowledge of key team members relating to the project.
- 3. Are the lines of authority and coordination clearly identified?

	Max Pts	
	5	<u>4</u>
	5	<u>4</u>
	5	<u>4</u>
Subtotal	15	<u>12</u>

**Firms Capabilities**

Factors

- 1. Are essential management functions identified?
- 2. Current and projected workload.
- 3. Are the lines of authority and coordination clearly identified?
- 4. Are the functions effectively integrated? (e.g., sub consultants' role delineated)

	Max Pts	
	5	<u>8</u>
	5	<u>4</u>
	5	<u>5</u>
	5	<u>5</u>
Subtotal	20	<u>19</u>

**Prior Experience**

Factors

- 1. Experience of the key staff and firm with projects of similar scope and complexity.
- 2. Demonstrated success on past projects of similar scope and complexity.
- 3. Development of conceptual designs.
- 4. Prior experience with the City of Angleton (or its predecessors).

	Max Pts	
	10	<u>4</u>
	5	<u>5</u>
	5	<u>5</u>
	5	<u>4</u>
Subtotal	25	<u>18</u>

**Project Approach**

Factors

- 1. Budget Methodology/Cost control.
- 2. Schedule- Manage the required work to meet the established schedule.
- 3. Establish and maintain estimates of probable cost within Angleton's established budget.

	Max Pts	
	10	<u>8</u>
	10	<u>8</u>
	10	<u>8</u>
Subtotal	30	<u>24</u>

**References**

Factors

- 1. A minimum of three (3) and a maximum of five (5) references (with contact information) for similar projects.

	Max Pts	
	5	<u><del>3</del> 3</u>
Subtotal	5	<u>3</u>
<b>Total</b>	100	<u>81</u>



**TOTAL SCORE**

Factors

- Cover Letter
- Project Team
- Firm Capabilities
- Prior Experience
- Project Approach
- References

Max Pts

5
15
20
25
30
5
<u>100</u>

Score

<u>5</u>
<u>12</u>
<u>19</u>
<u>24</u> 18
<u>3</u> 24
<u>3</u>
81

Notes:

They were more transparent about what other projects they the team members are working on. Seems like a lot of projects!

### RFQ 2024-03 Abigal Arias Park Development- Rating Sheet

Name of Respondent: Kimley Horn

Date of Ranking: 6/3/2024

Evaluator's Name: Evaluator 4

Rate the Respondent of the RFQ by awarding points up to the maximum listed for each factor.

#### Cover Letter

##### Factors

- 1. Demonstrated experience in design services for infrastructure projects

	Max Pts	
	5	<u>4</u>
Subtotal	5	<u>4</u>

#### Project Team

##### Factors

- 1. Qualifications and relevant individual experience.
- 2. Unique knowledge of key team members relating to the project.
- 3. Are the lines of authority and coordination clearly identified?

	Max Pts	
	5	<u>5</u>
	5	<u>4</u>
	5	<u>3</u>
Subtotal	15	<u>12</u>

#### Firms Capabilities

##### Factors

- 1. Are essential management functions identified?
- 2. Current and projected workload.
- 3. Are the lines of authority and coordination clearly identified?
- 4. Are the functions effectively integrated? (e.g., sub consultants' role delineated)

	Max Pts	
	5	<u>2</u>
	5	<u>2</u>
	5	<u>3</u>
	5	<u>2</u>
Subtotal	20	<u>9</u>

#### Prior Experience

##### Factors

- 1. Experience of the key staff and firm with projects of similar scope and complexity.
- 2. Demonstrated success on past projects of similar scope and complexity.
- 3. Development of conceptual designs.
- 4. Prior experience with the City of Angleton (or its predecessors).

	Max Pts	
	10	<u>2</u>
	5	<u>5</u>
	5	<u>1</u>
	5	<u>0</u>
Subtotal	25	<u>8</u>

#### Project Approach

##### Factors

- 1. Budget Methodology/Cost control.
- 2. Schedule- Manage the required work to meet the established schedule.
- 3. Establish and maintain estimates of probable cost within Angleton's established budget.

	Max Pts	
	10	<u>2</u>
	10	<u>2</u>
	10	<u>2</u>
Subtotal	30	<u>6</u>

#### References

##### Factors

- 1. A minimum of three (3) and a maximum of five (5) references (with contact information) for similar projects.

	Max Pts	
	5	<u>4</u>
Subtotal	5	<u>4</u>

**Total** 100

40

**TOTAL SCORE**

Factors

- Cover Letter
- Project Team
- Firm Capabilities
- Prior Experience
- Project Approach
- References

Max Pts
5
15
20
25
30
5
<u>100</u>

Score
4
12
9
8
8
4
<u>40</u>

~~40~~ 43

26  
17  
43

Notes:

### RFQ 2024-03 Abigal Arias Park Development- Rating Sheet

Name of Respondent: Kimley Horn

Date of Ranking: 6/3/2024

Evaluator's Name: Evaluator 5

Rate the Respondent of the RFQ by awarding points up to the maximum listed for each factor.

#### Cover Letter

Factors

- 1. Demonstrated experience in design services for infrastructure projects

	Max Pts	
	5	<u>4</u>
Subtotal	5	<u>4</u>

#### Project Team

Factors

- 1. Qualifications and relevant individual experience.
- 2. Unique knowledge of key team members relating to the project.
- 3. Are the lines of authority and coordination clearly identified?

	Max Pts	
	5	<u>5</u>
	5	<u>5</u>
	5	<u>5</u>
Subtotal	15	<u>15</u>

#### Firms Capabilities

Factors

- 1. Are essential management functions identified?
- 2. Current and projected workload.
- 3. Are the lines of authority and coordination clearly identified?
- 4. Are the functions effectively integrated? (e.g., sub consultants' role delineated)

	Max Pts	
	5	<u>5</u>
	5	<u>5</u>
	5	<u>5</u>
	5	<u>4</u>
Subtotal	20	<u>19</u>

#### Prior Experience

Factors

- 1. Experience of the key staff and firm with projects of similar scope and complexity.
- 2. Demonstrated success on past projects of similar scope and complexity.
- 3. Development of conceptual designs.
- 4. Prior experience with the City of Angleton (or its predecessors).

	Max Pts	
	10	<u>8</u>
	5	<u>4</u>
	5	<u>2</u>
	5	<u>2</u>
Subtotal	25	<u>16</u>

#### Project Approach

Factors

- 1. Budget Methodology/Cost control.
- 2. Schedule- Manage the required work to meet the established schedule.
- 3. Establish and maintain estimates of probable cost within Angleton's established budget.

	Max Pts	
	10	<u>4</u>
	10	<u>3</u>
	10	<u>4</u>
Subtotal	30	<u>11</u>

#### References

Factors

- 1. A minimum of three (3) and a maximum of five (5) references (with contact information) for similar projects.

	Max Pts	
	5	<u>5</u>
Subtotal	5	<u>5</u>

Total 100

70 ✓

**TOTAL SCORE**

Factors

- Cover Letter
- Project Team
- Firm Capabilities
- Prior Experience
- Project Approach
- References

Max Pts

5
15
20
25
30
5
<hr/> <hr/> 100

Score

<hr/> 4
<hr/> 15
<hr/> 19
<hr/> 16
<hr/> 11
<hr/> 5
<hr/> <hr/> 70

Notes:



## AGENDA ITEM SUMMARY FORM

**MEETING DATE:** June 25, 2024

**PREPARED BY:** Chris Whittaker

**AGENDA CONTENT:** Texian Trail Subdivision Drainage Improvements

**AGENDA ITEM SECTION:** Regular Agenda

**BUDGETED AMOUNT:** \$350,000.00

**FUNDS REQUESTED:**  
\$79,950.00

**FUND:** 40-506-625.50

### EXECUTIVE SUMMARY:

The City and Angleton Better Living Corporation (ABLC) has been working with City staff to identify potential drainage projects that would be eligible for funding from ABLC. Staff has been given direction to prepare a proposal for engineering service for the design, bid, and construction phase for the above mentioned project.

Texian Trail's drainage system is showing signs of distress and recently required routine cleaning to maintain the system's performance. The existing 30-inch High Density Polyethylene (HDPE) storm sewer is located in backyard drainage easements between Lots 4 & 5 on Texian Trail North and between Lots 20 & 21 and Lots 26 & 27 on Texian Trail South. The City requested that HDR provide a proposal for professional engineering services for the removal and abandonment of the existing storm sewer and the installation of a new storm sewer inside the existing drainage easement.

This proposal is for HDR to perform Design, Bid, and Construction Phase Services for these Improvements.

**RECOMMENDATION:** Council to approve HDR for an amount of \$79,950.00 to perform Texian Trail Subdivision Drainage Improvements.



June 18, 2024

Mr. Chris Whittaker  
City Manager  
City of Angleton  
121 S. Velasco  
Angleton, Texas 77515

Re: Proposal for Professional Engineering Services for  
Texian Trail Subdivision Drainage Improvements  
City of Angleton, Texas

Dear Mr. Whittaker:

HDR Engineering, Inc. (HDR) is pleased to submit this proposal for engineering services for the above referenced project. For your convenience, this proposal consists of Project Understanding, Scope of Services, Additional Services, Terms and Conditions, Fee Summary, Schedule, and Invoices.

### **PROJECT UNDERSTANDING**

Texian Trail's drainage system is showing signs of distress and recently required routine cleaning to maintain the system's performance. The existing 30-inch High Density Polyethylene (HDPE) storm sewer is located in backyard drainage easements between Lots 4 & 5 on Texian Trail North and between Lots 20 & 21 and Lots 26 & 27 on Texian Trail South. The City requested that HDR provide a proposal for professional engineering services for the removal and abandonment of the existing storm sewer and the installation of a new storm sewer inside the existing drainage easement.

This proposal will be for those improvements will consist of the following:

1. Remove and replace existing storm sewer located in existing backyard drainage easements.
2. Grout fill and abandon existing storm sewer where removal is not possible due to close proximity to an existing house.
3. Perform two (2) street concrete point repairs.
4. Remove, salvage, and reset existing wood fences.
5. New outfall at Angleton Drainage District facility.

## **SCOPE OF SERVICES**

### **I. DESIGN ENGINEERING PHASE**

- Contact private utility companies and other entities that may be involved in obtaining information on their existing facilities and requirements, which may impact the project.
- Process survey data of the project area and create background drawings.
- Conduct a site visit to verify the survey to identify any surface features and other information that could potentially impact design and construction.
- Delineate drainage area and create a drainage area map.
- Perform hydraulic calculation to size the proposed drainage system to City standard storm event.
- Examine geotechnical information to determine required potential soil conditions and potential impact on construction methodology and costs.
- Prepare 75% design plans (plan and profile view) and details for the proposed drainage improvements.
- Include project specific details including Angleton Drainage District standard outfall design.
- Prepare project specifications and contract documents.
- Prepare the engineer's opinion of probable construction costs (OPCC).
  - Any opinions of probable construction cost provided are made on the basis of information available to HDR and on the basis of HDR's experience and qualifications and represents its judgment as an experienced and qualified professional engineer. However, since HDR has no control over the cost of labor, materials, equipment or services furnished by others, or over the construction contractor(s') methods of determining prices, or over competitive bidding or market conditions, HDR does not guarantee that proposals, bids or actual construction costs will not vary from HDR's OPCCs
- Submit 75% design plans, specifications, and OPCC for review by the City.
- Incorporate City's comments into the plans and specifications.



- Prepare 100% design drawings, specifications, and contract documents suitable for bidding.
- Prepare final engineer's opinion of probable construction cost.
- Assist the City in obtaining and/or securing typical approvals required for public and private utilities affected by this project. Any requirements beyond standard application efforts, such as: special submittals, additional designs, appearances at special meetings, coordination of utility/pipeline excavation efforts, permitting applications, etc., will be performed and invoiced per Section II. Additional Services below. All permit fees will be the responsibility of the City of Angleton.
- Provide a set of Contract Documents to the City.

## II. SPECIAL SERVICES

### A. Traffic Control

- Prepare traffic control plans for the project. This plan will include phasing, detours, and required signs and lane closures to complete the proposed improvements.

### B. Storm Water Pollution Prevention Plan

- Prepare drawings for the required Storm Water Pollution Prevention Plan (SWPPP), in accordance with the Texas National Pollutant Discharge Elimination System (TPDES) General Permit for Storm Water Discharge from construction sites.

### C. Topographical Survey Services

- Utilize a subcontract survey firm to perform the surveying services.
- Obtain topographic survey approximately 550 linear feet along an existing backyard easement and ditch outfall.

### D. Geotechnical Investigation Services

- Utilize a subcontract geotechnical firm to perform the geotechnical investigation.

- Provide an engineering report describing soil stratigraphy, groundwater conditions, and bedding design requirements.

### **III. BID PHASE SERVICES**

This phase will be entered into after the acceptance of the Design Phase documents by the City.

- Assist the City in obtaining bids for the project. The City will advertise the project and will absorb all related advertising costs. HDR will coordinate with the City and will assist in developing the wording of the advertisement.
- HDR will post project plans and specifications on CivCast to generate interest for the project during the bidding process, provide information to and answer questions from potential bidders concerning the Project's construction documents and prepare addendums as necessary. The City will absorb costs associated to posting on CivCast.
- Conduct a pre-bid conference for potential bidders, including the preparation of the meeting agenda and preparing a meeting minutes summary.
- Respond to RFI's from potential bidders and issue any addendum to the bid contract documents that are required.
- Evaluate the bids and the qualifications of the apparent low bidder and advise the City as to the acceptability of the apparent low bidder.
- Prepare a letter of recommendation and advise the City as to the acceptability of the apparent low bidder.
- Attend a City Council Meeting to award construction project.

### **IV. CONSTRUCTION ADMINISTRATION SERVICES**

HDR will enter into this phase after the City accepts the bids and awards the contract to a contractor. Construction Administration Phase Services shall include the following:

- Prepare agenda, hold a pre-construction meeting, document meeting, and issue meeting minutes.
- Review and approve submittals for project materials.

- Review, process, and make recommendation of contractor's pay estimates.
- Act as the City's Project Representative during the construction phase.
- Review and respond accordingly to all request for information (RFI) as required by the contract specifications.
- Prepare change orders necessitated by field conditions for review and approval by the City prior to issuing to contractor.
- Visit the site at various stages of construction to observe the progress and quality of executed work and to determine in general if such work is proceeding in accordance with the Contract Documents. Full- or part- time site representation is not included as part of the Construction Administration phase tasks.
- HDR will not be responsible for the means, methods, techniques, sequences or procedures of construction selected by the Contractor(s). HDR's effort will be directed toward providing a greater degree of confidence for the City that the completed work of Contractor(s) will conform to the Contract Documents, but HDR will not be responsible for the failure of Contractor(s) to perform the work in accordance with the Contract Documents. During site visits HDR will keep the City informed of the progress of the work, will endeavor to guard the City against defects and deficiencies in such work and may disapprove or reject work failing to conform to the Contract Documents.
- Conduct a final inspection of the Project and create a punch list to close out construction.
- Make a recommendation for final payment on the Project.
- HDR will prepare record drawings utilizing the as-built drawings provided by the Contractor.
- One (1) electronic copy of the record drawings, scanned in PDF format, and placed on a disk will be provided to the City.

#### **ADDITIONAL SERVICES**

- Additional Services shall only be performed when directed by the City to HDR. These services are not considered normal or customary engineering services.

- Services resulting from significant changes in the extent of the project or its design including but not limited to changes in size, complexity, the City’s schedule, or character of construction or method of financing; and revising previously accepted studies, reports design documents or Contract Documents when such revisions are due to causes beyond HDR’s control.
- Preparing documents for alternate bids outside of the original scope requested by the City or documents for out of sequence work.
- Preparing to serve or serving as a consultant or witness for the City in any litigation, public hearing or other legal or administrative proceeding involving the Project.
- HDR will endeavor to appraise the City of any potential additional or extended services that may result from the above listed items, prior to HDR’s expenditure of time on such services. As previously noted, any such extended or additional services shall only be performed when directed by the City to HDR.

**TERMS AND CONDITIONS**

This project will be performed under the current on-going services contract with the City of Angleton, and its terms and conditions will apply.

**FEE SUMMARY**

**Design Phase Services**

Basic Design Services (Lump Sum):	\$ 44,450
Traffic Control (Lump Sum):	\$ 2,500
Storm Water Pollution Prevention Plan (Lump Sum):	\$ 2,300
Topographical Survey Services (Cost +10%):	\$ 2,850
<u>Geotechnical Investigation Services (Cost +10%)</u>	<u>\$ 6,000</u>
<b>Total Design Fee:</b>	<b>\$ 58,100</b>

**Bid Phase Services (Lump Sum):** **\$ 8,150**

**Construction Administration Phase Services (Lump Sum):** **\$ 13,700**

**TOTAL FEE:** **\$ 79,950**

**SCHEDULE**

It is estimated that the schedule to accomplish the complete design phase is approximately three (3) months from the date of authorization to proceed. Bid phase will be four (4) weeks, execution of the contract documents will be one (1) month and construction will take approximately three (3) months to complete.

**INVOICES**

HDR will submit monthly invoices for all engineering work completed to invoice date. The invoices for lump sum work will be based on a percentage of completion of each phase applied to the lump sum fee and based on the appropriate fee cost for work from our subconsultants. Time and materials charges and additional services beyond those described in the Scope of Services will be invoiced on the basis of direct labor costs times a factor of 3.18 and direct cost plus 10%. Mileage will be charged at prevailing IRS rates.

HDR appreciates the opportunity to submit this proposal and we look forward to continuing our work with the City.

Sincerely,

HDR ENGINEERING, INC.



David Weston  
Vice President/Area Manager

Approved:

Authorized signature on behalf of the City of Angleton: \_\_\_\_\_

Printed Name: \_\_\_\_\_

Title: \_\_\_\_\_



BUDGETARY COST FOR TEXIAN TRAIL					
CITY OF ANGLETON					
JANUARY, 2024					
ITEM NO.	ITEM DESCRIPTION	UNIT	QUAN.	UNIT PRICE	TOTAL AMOUNT
1	Remove Storm Sewer Pipe Less Than or Equal to 30" Diameter, all depths	L.F.	430	\$ 20.00	\$ 8,600.00
2	Storm Sewer Brick Plug, per detail, more than 24" Diameter, 2 Rows, including Mortar and Grout, all depths	E.A.	2	\$ 1,330.00	\$ 2,660.00
3	Abandon and Grout-fill of existing Storm Sewer, including plugs, complete in place, the sum of:	L.F.	85	\$ 450.00	\$ 38,250.00
4	24" Diameter Reinforced Concrete Pipe, ASTM C76, Class III storm sewer, rubber gasket joints, all depths, cement stabilized sand bedding and backfill, complete in place the sum of:	L.F.	35	\$ 130.00	\$ 4,550.00
5	30" Diameter Reinforced Concrete Pipe, ASTM C76, Class III storm sewer, rubber gasket joints, all depths, cement stabilized sand bedding and backfill, complete in place the sum of:	L.F.	490	\$ 160.00	\$ 78,400.00
6	Connect proposed storm sewer to existing Inlet with concrete collar, complete in place, the sum of:	E.A.	7	\$ 1,500.00	\$ 10,500.00
7	6' Diameter Precast Storm Sewer Manhole, complete in place,the sum of:	E.A.	2	\$ 9,000.00	\$ 18,000.00
8	Move Utility telecommunication facility,complete in place the sum of:	E.A.	2	\$ 800.00	\$ 1,600.00
9	Remove existing outfall, complete in place,the sum of:	S.F.	200	\$ 8.00	\$ 1,600.00
10	4" thick reinforced concrete paving including all toe walls per detail, complete in place,the sum of:	S.F	510	\$ 20.00	\$ 10,200.00
11	18" thick class B Riprap, complete in place,the sum of:	S.Y	35	\$ 165.00	\$ 5,775.00
12	Full rough 2x12x16 pressure treated timbers, complete in place,the sum of:	L.F.	28	\$ 108.00	\$ 3,024.00
13	Remove and replace 6-inch concrete curb, complete in place, the sum of:	LF	40	\$ 10.00	\$ 400.00
14	Remove existing sidewalk and replace with 4"-thick sidewalk, complete in place, the sum of:	S.F	150	\$ 15.00	\$ 2,250.00
15	Remove and replace full-depth concrete point repair, complete in place, the sum of:	SY	80	\$ 175.00	\$ 14,000.00
16	Trench safety for all storm sewer greater than 5' deep, including installation, operation and removal, complete in place, the sum of:	L.F.	525	\$ 2.00	\$ 1,050.00
17	Inlet Protection Barrier Type III (at Existing & Proposed Stage II Inlets), including maintenance and removal, complete in place the sum of:	E.A.	8	\$ 135.00	\$ 1,080.00
18	Remove and reset wooden split rail fence,cocomplete in place the sum of:	L.F.	350	\$ 50.00	\$ 17,500.00
19	Tree Removal,complete in place the sum of:	L.S	1	\$ 20,000.00	\$ 20,000.00
<b>SUB-TOTAL ITEMS</b>					<b>\$ 239,439.00</b>
<b>20% CONTINGENCY</b>					<b>\$ 47,900.00</b>
<b>5% MARKET VOLATILITY</b>					<b>\$ 12,000.00</b>
<b>TOTAL OPINION OF PROBABLE CONSTRUCTION COST</b>					<b>\$ 299,339.00</b>
<b>DESIGN, BID PHASE, CONSTRUCTION PHASE</b>					<b>\$ 59,867.80</b>
<b>TOPOGRAPHIC SURVEY SERVICES</b>					<b>\$ 4,500.00</b>
<b>GEOTECHNICAL SERVICES</b>					<b>\$ 2,600.00</b>
<b>STORMWATER POLLUTION PREVENTION SERVICES</b>					<b>\$ 5,000.00</b>
<b>TRAFFIC CONTROL SERVICES</b>					<b>\$ 8,000.00</b>
<b>TOTAL ENGINEERING FEES</b>					<b>\$ 79,967.80</b>
<b>TOTAL PROJECT COST</b>					<b>\$ 379,306.80</b>

\*This estimate includes a 5% Market Volatility.

\*\*Any opinion of construction costs prepared by HDR is supplied for the general guidance of the Client only. Since HDR has no control over competitive bidding or market conditions, HDR cannot guarantee the accuracy of such opinions as compared to contract bids or actual costs to



## AGENDA ITEM SUMMARY FORM

**MEETING DATE:** June 25, 2024

**PREPARED BY:** Otis T. Spriggs, AICP, Director of Development Services

**AGENDA CONTENT:** Discussion and possible action on a request for a Preliminary Plat extension for a period of one year as requested by the applicant's agent for Windrose Green Section 4.

**AGENDA ITEM SECTION:** Regular Agenda

**BUDGETED AMOUNT:** N/A

**FUNDS REQUESTED:** N/A

**FUND:** N/A

**EXECUTIVE SUMMARY.** This is a request for approval of Windrose Green Section 4 Preliminary Plat (Attachment 1). The subject property is located within the City of Angleton ETJ on FM 523, east of SH 35, on 13.54 acres of land, containing 65 lots (50'x120', typical).

Note that a 12-month Preliminary Plat extension letter was submitted by the applicant's agent, META Planning + Design, for the Windrose Green Section 4, Preliminary Plat, which was previously approved by City Council on July 25, 2023. The extension will not exceed 12 months, as they need additional time to assemble the final plat package.

**Recommendation.** The City Council is recommended to grant the requested Windrose Green Section 4 Preliminary Plat extension for a period of one year per the applicant's request.



June 20, 2024

Otis Spriggs  
Director of Development Services  
City of Angleton  
121 S. Velasco,  
Angleton, Texas, 77515

**Re: Windrose Green Section 4- EOA**

Dear Otis,

We, META Planning + Design, respectfully request an extension of approval on the Windrose Green Section 4 preliminary plat to allow for more time to assemble the final plat package. We request an extension not to exceed 12 months to achieve this. Additionally, we acknowledge that there will be no additional extensions.

Please contact me if you need any additional information.

Sincerely,

*Ripley Woodard*

Ripley Woodard IV  
Enclosure

STATE OF TEXAS §  
COUNTY OF BRAZORIA §

NOW, THEREFORE, KNOW ALL MEN BY THESE PRESENTS:

THAT EMP TOR ANGLETON, LLC acting herein by and through its duly authorized officers, does hereby adopt this plat designating the hereinabove described property as Windrose Green Section 4, a subdivision in the jurisdiction of the City of Angleton, Texas, and does hereby dedicate, in fee simple, to the public use forever, the streets, alleys and public parkland shown thereon. The streets, alleys and parkland are dedicated for street purposes. The easements and public use areas, as shown, are dedicated for the public use forever, for the purposes indicated on this plat. No buildings, fences, trees, shrubs, or other improvements or growths shall be constructed or placed upon, over, or across the easements as shown, except that landscape improvements may be placed in landscape easements, if approved by the City of Angleton. In addition, utility easements may also be used for the mutual use and accommodation of all public utilities desiring to use or using the same unless the easement limits the use to particular utilities, said use by public utilities being subordinate to the public's and City of Angleton's use thereof. The City of Angleton and public utility entities shall have the right to remove and keep removed all or parts of any buildings, fences, trees, shrubs, or other improvements or growths which may in any way endanger or interfere with the construction, maintenance, or efficiency of their respective systems in said easements. The City of Angleton and public utility entities shall at all times have the full right of ingress and egress to or from their respective easements for the purpose of constructing, reconstructing, inspecting, patrolling, maintaining, reading meters, and adding to or removing all or parts of their respective systems without the necessity at any time of procuring permission from anyone.

STATE OF TEXAS §  
COUNTY OF BRAZORIA §

This plat is hereby adopted by the owners (called "Owners") and approved by the City of Angleton, ("City") subject to the following conditions which shall be binding upon the Owners, their heirs, grantees, successors, and assigns:

"Drainage Easements" shown on the plat are reserved for drainage purposes forever, and the maintenance of the drainage easements shall be provided by all of the owners of lots in the subdivision. All Owner documents shall specify, confirm and bind the Owner(s) to continuously maintain all Drainage Easements and shall relieve the City of Angleton of the responsibility to maintain any Drainage Easement. The fee simple title to the Drainage and Floodway Easement shall always remain in the Owner(s).

The City and Angleton Drainage District will not be responsible for the maintenance and operation of easement or for any damage or injury to private property or person that results from the flow of water along said easement or for the control of erosion, but reserves the right to use enforcement powers to ensure that drainage easements are properly functioning in the manner in which they were designed and approved.

The Owners shall keep all Drainage Easements clean and free of debris, silt, and any substance which would result in unsanitary conditions or obstruct the flow of water, and the City of Angleton or Angleton Drainage District shall have the right of ingress and egress for the purpose of inspection and supervision of maintenance work by the Owners to alleviate any public health or safety issues.

The Association hereby agrees to indemnify and hold harmless the City from any such damages and injuries.

STATE OF TEXAS §  
COUNTY OF BRAZORIA §

The owner of land shown on this plat, in person or through a duly authorized agent, dedicates to the use of the public forever all streets, alleys, parks, watercourses, drains, easements and public places thereon shown for the purpose and consideration therein expressed.

Owner \_\_\_\_\_

Duly Authorized Agent \_\_\_\_\_

STATE OF TEXAS §  
COUNTY OF BRAZORIA §

Before me, the undersigned, personally appeared \_\_\_\_\_ known to me to be the person whose name is subscribed to the foregoing instrument, and acknowledged to me that he/she executed the same for the purposes and considerations therein expressed and, in the capacity, therein stated. Given under my hand and seal of office this \_\_\_\_ day of \_\_\_\_\_

Notary Public  
State of Texas

STATE OF TEXAS §  
COUNTY OF BRAZORIA §

KNOW ALL MEN BY THESE PRESENTS:

That I, Mark D. Armstrong, do hereby certify that I prepared this plat from an actual survey of the land and that the corner monuments shown thereon were properly placed under my supervision.

I, Mark D. Armstrong, a Registered Professional Land Surveyor in the State of Texas, do hereby certify that META Planning + Design LLC has prepared this preliminary plat based on information furnished by Costello, Inc.

Mark D. Armstrong  
Registered Professional Land Surveyor  
No. 5363

STATE OF TEXAS §  
COUNTY OF BRAZORIA §

KNOW ALL MEN BY THESE PRESENTS:

That I, A. Khoshkhalgh, do hereby certify that proper engineering consideration has been provided in this plat. To the best of my knowledge, this plat conforms to all requirements of the Angleton LDC, except for any variances that were expressly granted by the City Council.

A. Khoshkhalgh, P.E.  
Professional Engineer  
No. 101133



APPROVED this \_\_\_\_\_ day of \_\_\_\_\_, 20\_\_\_\_, by the Planning and Zoning Commission, City of Angleton, Texas.

Chairman, Planning and Zoning Commission

City Secretary

APPROVED this \_\_\_\_\_ day of \_\_\_\_\_, 20\_\_\_\_, by the City Council, City of Angleton, Texas.

Mayor

City Secretary

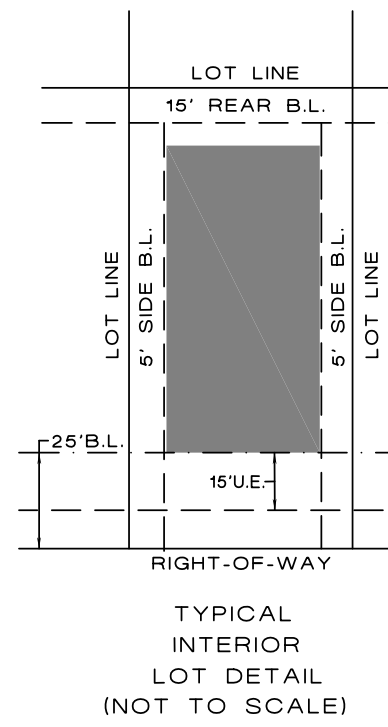
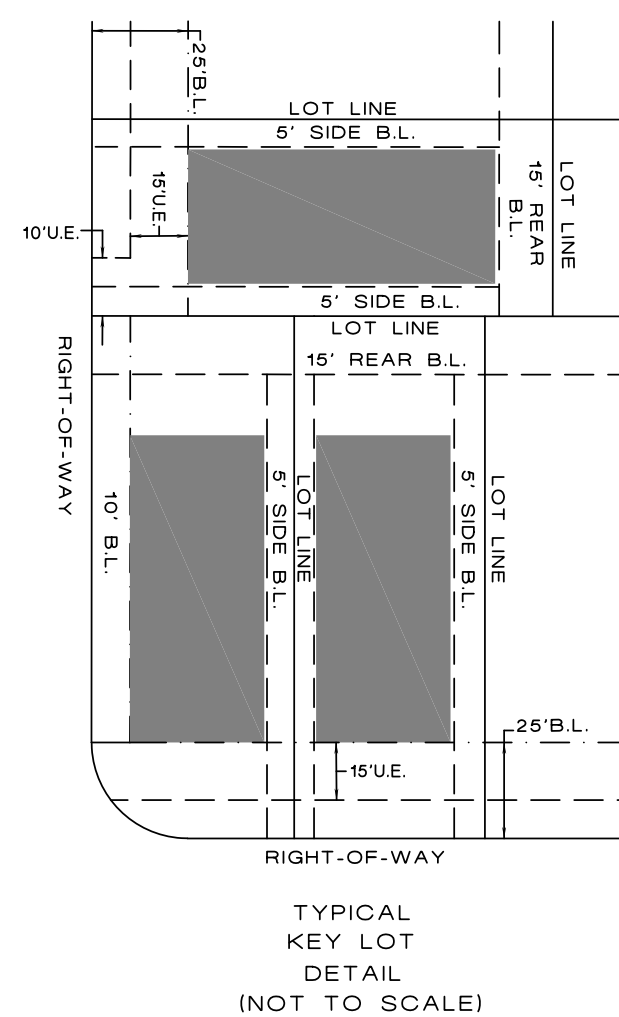
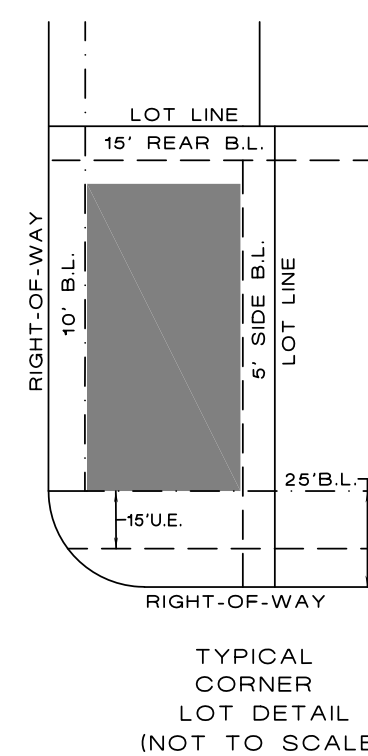
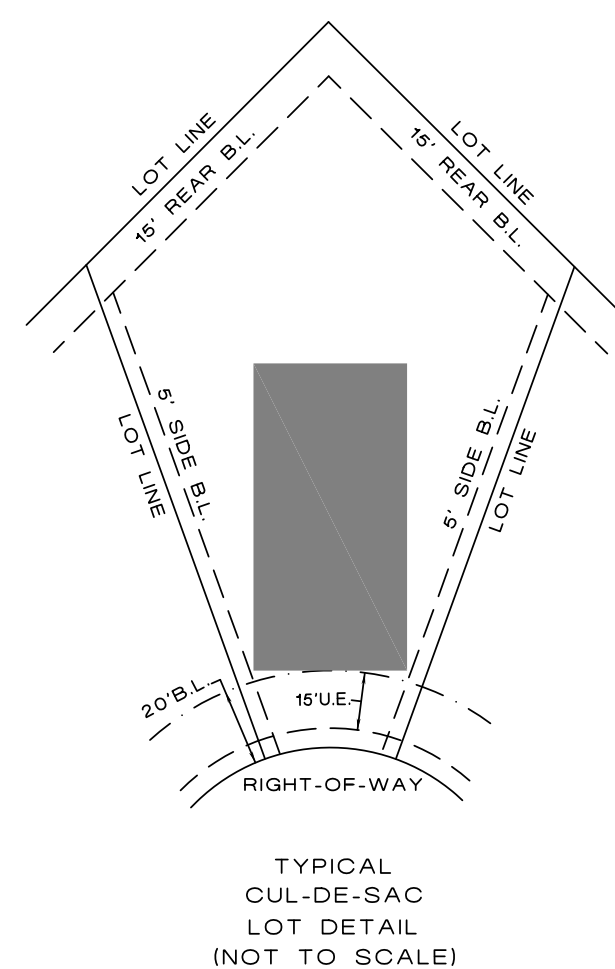
STATE OF TEXAS §  
COUNTY OF BRAZORIA §

This instrument was acknowledged before me on the \_\_\_\_ day of \_\_\_\_\_, 20\_\_\_\_, by \_\_\_\_\_, City Secretary, City of Angleton, on behalf of the City.

Notary Public  
State of Texas

GENERAL NOTE:

- "B.L." INDICATES BUILDING LINE.
- "U.E." INDICATES UTILITY EASEMENT.
- "1' RES." INDICATES ONE FOOT RESERVE.  
dedicated to the public in fee as a buffer separation between the side or end of streets where such streets abut adjacent acreage tracts, the condition of such dedication being that when the adjacent property is subdivided in a recorded plat, the one foot reserve shall thereupon become vested in the public for street right-of-way purposes and the fee title thereto shall revert to and revest in the dedicating, his heirs assigns, or successors.
- ALL PROPERTY LINE DIMENSIONS ARE APPROXIMATE.
- ALL LOT WIDTH AND DEPTH DIMENSIONS ARE APPROXIMATE, AND LOT WIDTHS ARE MEASURED AT THE FRONT BUILDING LINE, AND OR THE REAR BUILDING PAD LINE.
- NOTICE: SELLING A PORTION OF THIS ADDITION BY METES AND BOUNDS IS A VIOLATION OF THE UNIFIED DEVELOPMENT CODE OF THE CITY OF ANGLETON AND STATE PLATTING STATUTES AND IS SUBJECT TO FINES AND WITHHOLDING OF UTILITIES AND BUILDING PERMITS.
- NOTICE: PLAT APPROVAL SHALL NOT BE DEEMED TO OR PRESUMED TO GIVE AUTHORITY TO VIOLATE, NULLIFY, VOID, OR CANCEL ANY PROVISIONS OF LOCAL, STATE, OR FEDERAL LAWS, ORDINANCES, OR CODES.
- NOTICE: THE APPLICANT IS RESPONSIBLE FOR SECURING ANY FEDERAL PERMITS THAT MAY BE NECESSARY AS THE RESULT OF PROPOSED DEVELOPMENT ACTIVITY. THE CITY OF ANGLETON IS NOT RESPONSIBLE FOR DETERMINING THE NEED FOR, OR ENSURING COMPLIANCE WITH ANY FEDERAL PERMIT.
- NOTICE: APPROVAL OF THIS PLAT DOES NOT CONSTITUTE A VERIFICATION OF ALL DATA, INFORMATION AND CALCULATIONS SUPPLIED BY THE APPLICANT. THE ENGINEER OF RECORD OR REGISTERED PUBLIC LAND SURVEYOR IS SOLELY RESPONSIBLE FOR THE COMPLETENESS, ACCURACY AND ADEQUACY OF HIS/HER SUBMITTAL WHETHER OR NOT THE APPLICATION IS REVIEWED FOR CODE COMPLIANCE BY THE CITY ENGINEER.
- NOTICE: ALL RESPONSIBILITY FOR THE ADEQUACY OF THIS PLAT REMAINS WITH THE ENGINEER OR SURVEYOR WHO PREPARED THEM. IN APPROVING THESE PLANS, THE CITY OF ANGLETON MUST RELY ON THE ADEQUACY OF THE WORK OF THE ENGINEER AND/OR SURVEYOR OF RECORD.
- ALL RESERVES SHALL BE OWNED AND MAINTAINED BY HOMEOWNER'S ASSOCIATION OR MUD.
- HORIZONTAL DATUM:  
ALL BEARINGS ARE REFERENCED TO THE TEXAS COORDINATE SYSTEM, NORTH AMERICAN DATUM OF 1983 (NAD83), SOUTH CENTRAL ZONE.  
VERTICAL DATUM:  
ALL ELEVATIONS ARE REFERENCED TO THE NORTH AMERICAN VERTICAL DATUM OF 1988 (NAVD88), GEOID 12B, BASED ON ALLTERRA'S RTK NETWORK, STATIONS HAGS\_1012 AND HCOG\_14012.
- ACCORDING TO THE NATIONAL FLOOD INSURANCE PROGRAM FLOOD INSURANCE RATE MAP FOR BRAZORIA COUNTY, TEXAS, MAP NUMBER 48039C0435K, DATED DECEMBER 30, 2020 THIS PROPERTY LIES IN UNSHADED ZONE "X", WHICH IS DEFINED AS AREAS DETERMINED TO BE OUTSIDE THE 500-YEAR FLOODPLAIN.
- THIS PRELIMINARY PLAT HAS BEEN PREPARED BY META PLANNING + DESIGN LLC. WITH THE AID OF INFORMATION PROVIDED BY COSTELLO, INC.
- COSTELLO, INC., TBPE FIRM REGISTRATION No. 280, TBPLS FIRM REGISTRATION No. 100486.. IS A SUBCONSULTANT ONLY AND HAS NOT PREPARED THIS PRELIMINARY PLAT.
- PROPOSED MONUMENTS TO BE SET BY COSTELLO, INC., UPON RECORDATION OF A FINAL PLAT.
- DETENTION PROVIDED FOR WINDROSE GREEN SECTION 4 HAS BEEN DEDICATED WITHIN WINDROSE GREEN SECTION 1.



- LEGEND:
- "B.L." INDICATES BUILDING LINE.
  - "U.E." INDICATES UTILITY EASEMENT.
  - "AC." INDICATES ACREAGE.
  - "R.O.W." INDICATES RIGHT-OF-WAY.
  - "P.O.B." INDICATES POINT OF BEGINNING.
  - "FND" INDICATES FOUND.
  - "IP" INDICATES IRON PIPE.
  - "IR" INDICATES IRON ROD.
  - "VOL." INDICATES VOLUME.
  - "PG." INDICATES PAGE.
  - "D.R.B.C." INDICATES DEED RECORDS BRAZORIA COUNTY.
  - "NO." INDICATES NUMBER.
  - "CT." INDICATES COURT.
  - "DR." INDICATES DRIVE.
  - "O.P.R.B.C." INDICATES OFFICIAL PUBLIC RECORDS BRAZORIA COUNTY.
  - "-S-"  
INDICATES STREET NAME CHANGE.
  - "[ ]" INDICATES BLOCK NUMBER.
  - "[A]" INDICATES RESERVE NUMBER.
  - "-R-." INDICATES 50' CUL-D-SAC RADIUS.

DISCLAIMER AND LIMITED WARRANTY

THIS PRELIMINARY SUBDIVISION PLAT HAS BEEN PREPARED IN ACCORDANCE WITH THE PROVISIONS OF THE CITY OF ANGLETON SUBDIVISION REGULATIONS IN EFFECT AT THE TIME THIS PLAT WAS PREPARED ALONG WITH ANY VARIANCE OR VARIANCES TO THE PROVISIONS OF THE AFORESAID ORDINANCE WHICH ARE SUBSEQUENTLY GRANTED BY THE CITY OF ANGLETON PLANNING AND ZONING COMMISSION. THIS PRELIMINARY PLAT WAS PREPARED FOR THE LIMITED PURPOSE OF GUIDANCE IN THE PREPARATION OF ACTUAL ENGINEERING AND DEVELOPMENT PLANS. THIS LIMITED WARRANTY IS MADE IN LIEU OF ALL OTHER WARRANTIES, EXPRESS OR IMPLIED, AND NEITHER META PLANNING + DESIGN LLC NOR ANY OF ITS OFFICERS, OR DIRECTORS, OR EMPLOYEES MAKE ANY OTHER WARRANTIES OR REPRESENTATIONS, EXPRESS OR IMPLIED CONCERNING THE DESIGN, LOCATION, QUALITY, CHARACTER OF ACTUAL UTILITIES OR OTHER FACILITIES IN, ON, OVER, OR UNDER THE PREMISES INDICATED IN THE PRELIMINARY SUBDIVISION PLAT.

A PRELIMINARY PLAT OF

# WINDROSE GREEN SECTION FOUR

**BEING 13.54± ACRES OF LAND CONTAINING 65 LOTS (50' X 120' TYP.) AND TWO RESERVES IN THREE BLOCKS.**

OUT OF THE T.S. LEE SURVEY, A-318 BRAZORIA COUNTY, TEXAS

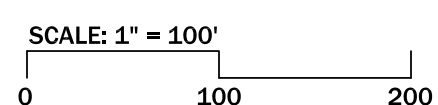
OWNER:  
**EMPTOR ANGLETON, LLC**  
9950 WESTPARK DR. #285  
HOUSTON, TEXAS 77063

ENGINEER/SURVEYOR:  
**COSTELLO, INC.**  
2107 CITYWEST BLVD., 3RD FLOOR  
HOUSTON, TEXAS 77042  
TBPE FIRM REGISTRATION NO. 280  
TBPLS FIRM REGISTRATION NO. 100486

PLANNER:



META PLANNING + DESIGN LLC  
24285 KATY FREEWAY, SUITE 525  
KATY, TEXAS 77494 | TEL: 281-810-1422







## AGENDA ITEM SUMMARY FORM

**MEETING DATE:** June 25, 2024

**PREPARED BY:** Christiene Daniel, Council Member Position 1

**AGENDA CONTENT:** Update, discussion and possible action on effects of newly installed speed bumps on Piney Way and persistent ongoing traffic issues.

**AGENDA ITEM SECTION:** Regular Agenda

**BUDGETED AMOUNT:** N/A

**FUNDS REQUESTED:** N/A

**FUND:** N/A

### EXECUTIVE SUMMARY:

Piney Way residents have had ongoing traffic issues with a dramatic increase since 2019.

Speeding vehicles and reckless driving resulting in near miss pedestrian incidents, loss of control, yard & light pole damage, and countless destroyed mailboxes.

Council recently approved speed bumps to help mitigate the persistent issues and residents have noted no improvements.

Since the installation some speed bumps are loose, a neighbor was nearly hit checking her mail, two vehicles had a near collision with one veering off to avoid and hitting the light pole, and another work truck carrying a trailer full of windowpanes plowed through the speed bumps, breaking their glass load, and leaving glass/screw debris covering the street.

### RECOMMENDATION:

Listen to concerned citizens, share ideas discussed during our Strategic Planning Meeting, brainstorm possible remedies.



**Brisa Merary Forbes** is with **Luis Alicia Gutierrez** and **4 others**.



Jun 11, 2019 · 👥

So last night around midnight, possibly a white truck, plowed through our driveway/tiny tree. One of my neighbors informed me of it. I did hear a noise, but because the window A/C in our room is so loud, it just sounded muffled. They got so close to the house. It's just scary how people drive down our street from 288B. Mailboxes have been knocked down too, but on separate occasions. In one of the pictures it looks like they would have gone straight to one of my kids room.





**Blake McCormick Safley**

Admin · Jun 8, 2020 · 🌐

<http://www.angleton.tx.us/403/Mayor>

Here is a direct link to email the mayor your concerns over the traffic on our street. You can also click to email every council member as well.

angleton.tx.us

About this website

**Mayor Jason Perez | Angleton, TX Council Website**

Jessica Bullard and 2 others

Seen by 10

Like

Comment

Send



**Blake McCormick Safley**

Admin · Jun 5, 2020 · 🌐

The City is having a meeting this coming Tuesday, June 9.

This meeting is online only and if you would



8:01



**Piney Way Residents**



Like

Comment

Send



**Donna Davis**

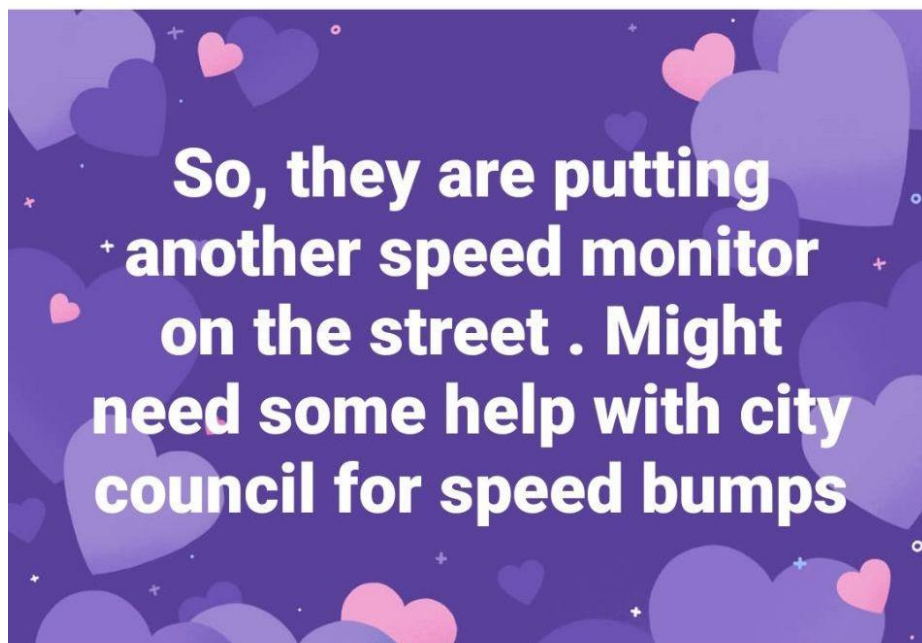
Jun 24, 2020 · 🌐

Today, I went to city hall to see if there was a particular format needed for a petition. They sent me to the Angleton PD. 😬 Once there, I talked to Sgt Valdez and he said that he will install a "Black Cat" on our street. It will be placed on a utility pole and look like a black box. The "Black Cat" records traffic numbers and speed. He will leave it there for a couple of weeks to get an idea of our traffic pattern. Meanwhile, we can move ahead, get signatures, and submit a petition to city hall, in particular to Councilman John Wright. John would submit the petition/ information to the police department and they would act on it from there. There is a lightpost in the middle of our street on Jessica and Tom's property ...the "Black Cat" might go up there.



**Stacy Berry**

May 24, 2022 · 🌐





Item 11.





**Katherine Winans**

4d · 🌐

Okay guys, if you drove on Piney way after 3pm today, there was a truck and trailer(contractor headed to greystone) that went over the speed bumps and bounced their trailer so hard it flung glass and screws all over the road. I went out and swept up what i could. But i am sure there are still pieces everywhere. It was alot. Just a heads up.





Speed Enforcement Evaluator

Location:  
 Pineyway

Total Percentage of  
 Enforceable Violations

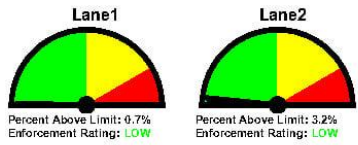
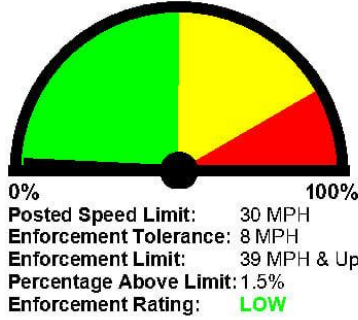
Closest Cross Street:

Analysis Dates:  
 Monday, June 29, 2020  
 Saturday, July 4, 2020

Equipment Used:  
 BLACK KAT

Installed By:  
 CPL PENNINGTON

Requested By:  
 SPEEDERS



Combined													
1-5	6-10	11-15	16-20	21-25	26-30	31-35	36-40	41-45	46-50	51-55	56-60	61-65	>65
0	31	53	221	625	945	412	71	14	4	1	4	0	0
85 percentile = 31													
Lane1													
1-5	6-10	11-15	16-20	21-25	26-30	31-35	36-40	41-45	46-50	51-55	56-60	61-65	>65
0	29	34	119	431	718	273	36	4	0	0	0	0	0
85 percentile = 30													
Lane2													
1-5	6-10	11-15	16-20	21-25	26-30	31-35	36-40	41-45	46-50	51-55	56-60	61-65	>65
0	2	19	111	194	227	139	35	10	4	1	4	0	0
85 percentile = 32													

Default Report Title  
 Use Preferences to Define Titles

LENGTH DATA ANALYSIS

Location: PINEY WAY @ VALDERAS  
 Latitude: 0.000000  
 Longitude: 0.000000

Analysis Time Period: Start 4/2/2024 12:00 AM, End 4/10/2024 10:37 PM

Vehicles Analyzed	0 to 8'	>8 to 20'	>20 to 40'	>40 to 70'	>70'
3,597	0 to 8' Volume: 517 Average Speed: 23 MPH Average Length: 6' 5"	>8 to 20' Volume: 2,628 Average Speed: 24 MPH Average Length: 13' 5"	>20 to 40' Volume: 430 Average Speed: 20 MPH Average Length: 24' 7"	>40 to 70' Volume: 22 Average Speed: 17 MPH Average Length: 45' 9"	>70' Volume: 0 Average Speed: 0 MPH Average Length: 0' 0"





## AGENDA ITEM SUMMARY FORM

**MEETING DATE:** 6/25/2024

**PREPARED BY:** Phill Conner, Finance Director

**AGENDA CONTENT:** Discussion and possible action to approve Ordinance No. 20250625-012 amending the Fiscal Year 2023-2024 Budget to include the General Fund, Street Fund, Water Fund and Miscellaneous Minor Fund.

**AGENDA ITEM SECTION:** Regular Agenda

**BUDGETED AMOUNT:** N/A

**FUNDS REQUESTED:** N/A

**FUND:** N/A

**EXECUTIVE SUMMARY:**

Staff has identified the budget amendments for the FY 2023-24 Budget listed in Exhibit A that are necessary for all Funds. The General Fund had increases and decreases in various accounts resulting in a net increase of \$758,097. The General Fund includes \$386,438 in expenses related to the storm on March 15, 2024. The Water Fund had increases and decreases in expenses resulting in a net amount of \$112,237. The increased expenses are for maintenance projects for water and sewer. There were numerous increases and decreases in the miscellaneous minor funds.

**RECOMMENDATION:**

Staff recommends council approve the Ordinance No. 20240625-012.

**ORDINANCE NO. 20240625-012**

**AN ORDINANCE BY THE CITY COUNCIL OF THE CITY OF ANGLETON, TEXAS AMENDING THE FISCAL YEAR 2023-2024 BUDGET TO INCLUDE THE GENERAL FUND, STREET FUND, WATER FUND AND MISCELLANEOUS MINOR FUNDS; DECLARING A PUBLIC NECESSITY; PROVIDING A SEVERABILITY CLAUSE; PROVIDING AN OPEN MEETINGS CLAUSE AND AN EFFECTIVE DATE.**

**WHEREAS**, the City of Angleton adopted the City Budget for fiscal year 2023-2024 at a regular meeting of the Council held in September of 2023; and

**WHEREAS**, the City of Angleton seeks to amend and otherwise modify the City's budget for fiscal year 2023-2024; and

**WHEREAS**, the City Council finds that the proposed Budget Amendment for fiscal year 2023-2024 is for legitimate municipal purposes and authorized by Texas Local Government Code Section 102.010; and

**WHEREAS**, pursuant to Texas Local Government Code Section 101.002, the City Council may manage and control the finances of the municipality and the Angleton Home Rule Charter Section 1.01 authorizes Council to adopt budgets; and

**WHEREAS**, the General Fund had increases to Revenues and Expenses in the amount of \$758,097 and

**WHEREAS**, the Water Fund had increases to Revenue and Expenses in the amount of \$112,237; and

**WHEREAS**, there were numerous increases and decreases in miscellaneous minor funds from budgeted amounts; and

**WHEREAS**, the City Council has determined that passage of this budget amendment is in the best interest of the City of Angleton and its residents and is a public necessity to properly reflect changes in expenditures in the budget which could not have been included in the budget through the use of reasonable diligent thought or attention.

**NOW, THEREFORE, BE IT ORDAINED BY THE CITY COUNCIL OF THE CITY OF ANGLETON, TEXAS:**

**SECTION 1.** The matter and facts recited in the preamble in this Ordinance are hereby found by the City Council of the City of Angleton, Texas to be true and correct and are incorporated by reference herein, and expressly made a part of this Ordinance, as if copied herein verbatim..

**SECTION 2.** The following amendments to the City Budget for fiscal year 2023-2024 as set forth in the attached Exhibit “A” are hereby incorporated herein by reference and made a part of this Ordinance for all purposes and are hereby approved in their entirety.

**SECTION 3. Repeal.** All ordinances or parts of ordinances inconsistent with the terms of this ordinance are hereby repealed; provided, however, that such repeal shall be only to the extent of such inconsistency and in all other respects this ordinance shall be cumulative of other ordinances regulating and governing the subject matter covered by this ordinance.

**SECTION 4. Severability.** In the event any clause, phrase, provision, sentence or part of this Ordinance or the application of the same to any person or circumstances shall for any reason be adjudged invalid or held unconstitutional by a court of competent jurisdiction, it shall not affect, impair or invalidate this Ordinance as a whole or any part or provision hereof other than the part declared to be invalid or unconstitutional; and the City Council of the City of Angleton, Texas declares that it would have passed each and every part of the same notwithstanding the omission of any part thus declared to be invalid or unconstitutional, or whether there be one or more parts.

**SECTION 5. Effective date.** That this Ordinance shall be effective and in full force upon adoption.

**SECTION 6: Proper Notice & Meeting** It is hereby officially found and determined that the meeting at which this Ordinance was passed was open to the public, and that public notice of the time, place, and purpose of said meeting was given as required by the Open Meetings Act, Texas Government Code, Chapter 551, as amended and that a quorum of the City Council was present.

**SECTION 7.** The City Manager, or his designee, shall file a true and correct copy of this ordinance with all attachments with the County Clerk of Brazoria County, Texas

**SECTION 8.** This ordinance shall become effective June 25, 2024.

**PASSED AND APPROVED THIS THE 25<sup>th</sup> DAY OF JUNE, 2024.**

**CITY OF ANGLETON, TEXAS**

\_\_\_\_\_  
John Wright  
Mayor

**ATTEST:**

\_\_\_\_\_  
Michelle Perez  
City Secretary

**EXHIBIT “A”**

City of Angleton

FYE 2023-24

Mid-Year Budget Amendment

Ord. # 20240625-012 Exhibit A

Line Item Number	Description	Current Budget	Increase/ (Decrease)	Amended Budget
<b>General Fund (01)</b>				
<b>General Fund Revenues</b>				
01-300-512	Zoning / Variance / Plating Fees	136,000	(86,000)	50,000
01-300-505	Dev Srvs Special Permit Fees	75,000	(55,000)	20,000
01-300-903	TRANSFER FROM WATER FUND	1,292,298	100,000	1,392,298
01-300-940	TRANSFER FROM ABLC	365,431	9,096	374,527
<b>Total Revenue Increase/(Decrease)</b>			<b>(31,904)</b>	
<b>General Fund Expenses</b>				
01-506-105	MAINT - SALARIES	60,008	(60,008)	-
01-506-135	MAINT - FICA	9,211	(9,211)	-
01-506-140	MAINT - HEALTH INS	11,172	(11,172)	-
01-506-145	MAINT - WORKERS COMP	4,692	(4,692)	-
01-506-155	MAINT - RETIREMENT	7,200	(7,200)	-
01-506-305	MAINT - R&M VEHICLES	-	8,500	8,500
01-506-320.1	Maint - R&M Building - CHA	-	3,500	3,500
01-506-325	MAINT - BUILDING RENO - CH	-	20,000	20,000
01-506-325.1	MAINT - BUILDING RENO - CHA	-	58,000	58,000
01-506-455	MAINT - CONTRACT LABOR	-	18,000	18,000
01-506-455.1	MAINT - CONTRACT LABOR - CHA	-	5,000	5,000
01-506-506	MAINT - VEHICLE INSURANCE	-	1,000	1,000
01-506-510	MAINT - EMP APPRECIATION	-	200	200
01-506-535	MAINT - LEASE PAYMENTS	-	3,100	3,100
01-510-205	CITY SEC - GENERAL SUPPLI	4,500	3,500	8,000
01-510-430	CITY SEC - ELECTION EXPEN	9,000	15,000	24,000
01-510-525	CITY SEC - BCCA DINNER	3,500	(3,500)	-
01-513-105	EMC- SALARIES	74,000	60,008	134,008
01-513-105	EMC- SALARIES	134,008	27,886	161,894
01-513-135	EMC - FICA	5,661	9,211	14,872
01-513-135	EMC - FICA	14,872	2,145	17,017
01-513-140	EMC - HEALTH INS	11,172	11,172	22,344
01-513-140	EMC - HEALTH INS	22,344	7,448	29,792
01-513-145	EMC - WORKERS COMP	138	4,692	4,830
01-513-155	EMC - RETIREMENT	8,998	7,200	16,198
01-513-155	EMC - RETIREMENT	16,198	3,410	19,608

Item 12.

Line Item Number	Description	Current Budget	Increase/ (Decrease)	Amended Budget
01-513-203	EMC - Apparel	500	1,000	1,500
01-513-216	EM - Fuel Expense	-	1,000	1,000
01-513-220	BUDGET - EQUIPMENT SUPPLI	-	2,200	2,200
01-513-405	EMC - PHONES	500	1,000	1,500
01-513-420	EMC - DUES/SUBSCRIPTIONS	-	500	500
01-513-506	EMERG MGT VEHICLE INSURAN	-	3,000	3,000
01-513-550	EMS-EMERGENCY MANAGEMENT	29,500	35,900	65,400
01-515-415	FINANCE - LEGAL/PROFESSIO	78,000	22,000	100,000
01-515-460	Finance - Annual Software	22,100	8,000	30,100
01-515-625	FINANCE - EQUIPMENT CE	-	5,000	5,000
01-525-110	POLICE - OVERTIME	106,018	40,000	146,018
01-525-203	POLICE - APPAREL	89,947	(40,000)	49,947
01-525-515	POLICE - DEBT PRINCIPAL	-	79,690	79,690
01-530-105	FIRE - SALARIES	372,698	(27,886)	344,812
01-530-135	FIRE - FICA	29,348	(2,145)	27,203
01-530-140	FIRE - HEALTH INS	78,201	(7,448)	70,753
01-530-155	FIRE - RETIREMENT	46,651	(3,410)	43,241
01-530-305	FIRE - R&M VEHICLES	41,000	38,000	79,000
01-550-105	PARKS - SALARIES	883,673	8,102	891,775
01-550-105	PARKS - SALARIES	891,775	24,305	916,079
01-550-110	PARKS - OVERTIME	27,000	375	27,375
01-550-110	PARKS - OVERTIME	27,375	1,125	28,500
01-550-135	PARKS - FICA	70,683	620	71,303
01-550-135	PARKS - FICA	71,303	1,859	73,162
01-550-140	PARKS - HEALTH INS	209,648	3,046	212,694
01-550-140	PARKS - HEALTH INS	212,694	9,138	221,832
01-550-143	PARKS- PHONE ALLOWANCE	1,440	1,440	2,880
01-550-155	PARKS - RETIREMENT	112,354	2,308	114,662
01-550-155	PARKS - RETIREMENT	114,662	6,925	121,587
01-550-205	Parks - General Supplies	15,250	(1,000)	14,250
01-550-315	Parks - R&M Infrastructure	30,000	(3,100)	26,900
01-550-320	Parks - R&M Building	4,500	2,500	7,000
01-550-325	Parks - R&M Other	14,000	(2,500)	11,500
01-550-325	Parks - R&M Other	11,500	(750)	10,750
01-550-405	PARKS - PHONES	6,600	(1,440)	5,160
01-550-455	Parks - Contract Labor	-	3,100	3,100
01-550-456	Parks - R&M Irrigation	350	750	1,100
01-550-510	Parks - Employee Appreciation	1,000	1,000	2,000
01-558-214	PW - Quiet Zone	-	10,175	10,175
01-558-216	PW - Fuel Expense	30,000	20,000	50,000
01-558-305	PW - Str R&M Equipment	3,000	17,425	20,425
01-558-310	PW - Str R&M Vehicles	45,000	(17,425)	27,575
01-558-320	PW - Str R&M Building	55,000	(6,437)	48,563



Line Item Number	Description	Current Budget	Increase/ (Decrease)	Amended Budget
01-558-320	PW - Str R&M Building	48,563	(10,000)	38,563
01-558-320	PW - Str R&M Building	38,563	(6,000)	32,563
01-558-320	PW - Str R&M Building	32,563	(10,175)	22,388
01-558-320	PW - Str R&M Building	22,388	(20,000)	2,388
01-559-713	TRANSFER TO KAB	25,200	(25,200)	-
108-500-417	Debris	-	201,990	201,990
108-506-205	CITY HALL EMERGENCY SUPPLIES	-	40,375	40,375
108-506-320	Maint - R&M Building	-	6,700	6,700
108-526-655	A/C BUILDING IMPROVEMENTS	-	270	270
108-550-315	PARKS-EMG R&M INFRASTRUCTURE	-	29,551	29,551
108-558-205	PUBLIC WORKS EMG SUPPLIES	-	99,390	99,390
108-558-440	PUBLIC WORKS RENTAL EXPENSES	-	8,162	8,162
	<b>Total Expense Increase/(Decrease)</b>		<b>726,193</b>	
			758,097	
	<b>Water Fund (03)</b>			
	<b>Water Fund Expenses</b>			
03-571-315	Plant R&M Infrastructure	150,000	(25,000)	125,000
03-571-226	Plant Chemical Supplies	50,000	25,000	75,000
03-565-416	Water Regulatory Fees	30,000	(1,577)	28,423
03-571-416	Plant Regulatory Fees	30,000	1,577	31,577
03-565-320	WATER - R&M BUILDINGS	30,000	(13,070)	16,930
03-570-320	SEWER - R&M BUILDINGS	6,000	(6,000)	-
03-571-320	Plant R&M Building	80,000	25,506	105,506
03-571-216	Plant Fuel Expense	8,000	10,000	18,000
03-565-216	Water - Fuel Expense	20,000	6,000	26,000
03-570-221	Sewer - Small Equipment	1,000	(1,000)	-
03-570-215	Sewer - Vehicle Supplies	1,500	1,000	2,500
03-570-223	Sewer - Equipment Rental	1,000	(1,000)	-
03-570-220	Sewer - Equipment Supplies	6,000	1,000	7,000
03-560-211	COLLECT - POSTAGE	5,000	25,000	30,000
03-560-225	COLLECT - BILLING SUPPLIE	-	3,000	3,000
03-560-305	R&M VEHICLE	1,000	4,000	5,000
03-560-455	COLLECT - CONTRACT LABOR	57,502	(32,000)	25,502
03-560-460	Collect - Annual Software	-	30,000	30,000
03-560-310	COLLECT - ANNUAL MAINT FE	30,000	(30,000)	-
03-560-719	TRANSFER TO CAPITAL LOAN	10,200	(10,200)	-
03-560-702	TRANSFER TO GENERAL FUND	246,812	100,000	346,812
	<b>Total Expense Increase/(Decrease)</b>		<b>112,237</b>	
	<b>Rec Division Programs (50)</b>			
	<b>Rec Division Programs Expenses</b>			

Line Item Number	Description	Current Budget	Increase/ (Decrease)	Amended Budget
50-506-412	GENERAL PROGRAMS	2,160	(2,000)	160
50-506-511	TUITION REIMBURSEMENT	2,000	2,000	4,000
50-506-140	HEALTH INSURANCE	115,146	(44,686)	70,460
50-506-105	SALARIES	199,534	(4,000)	195,534
50-506-106	PART TIME EARNINGS	17,756	4,000	21,756
	<b>Total Expense Increase/(Decrease)</b>		<b>(44,686)</b>	
	<b>Angleton Rec Center Fund (60)</b>			
	<b>Angleton Rec Center Expenses</b>			
60-506-457	CONTRACT LABOR-INSTRUCTOR	49,120	(6,240)	42,880
60-506-106	REC CENTER - PT SALARIES	294,300	(29,381)	264,919
60-506-456	CONTRACT LABOR-CLEANING	-	35,621	35,621
60-506-106	REC CENTER - PT SALARIES	294,300	(76,500)	217,800
60-506-115	REC CENTER - LONGEVITY	1,210	(670)	540
60-506-316	COMPUTER MAINTENANCE	6,000	(3,075)	2,925
60-506-221	AAC - SMALL EQUIPMENT	-	3,075	3,075
60-506-315	POOL MAINTENANCE	25,500	(4,000)	21,500
60-506-206	CHEMICAL SUPPLIES	26,804	4,000	30,804
	<b>Total Expense Increase/(Decrease)</b>		<b>(77,170)</b>	
	<b>KAB Fund 13</b>			
	<b>KAB Expenses</b>			
13-500-615	INFRASTRUCTURE CE	21,221	(2,971)	18,250
13-500-406	KAB - CLEAN UP COST	14,644	(3,000)	11,644
13-500-466	KAB - ADVERTISING	1,600	5,971	7,571
	<b>Total Expense Increase/(Decrease)</b>		-	
	<b>ABLC Fund 40</b>			
	<b>ABLC Expenses</b>			
40-506-415	ABL-LEGAL & PROFESSIONAL	2,650	(1,200)	1,450
40-506-446	Advertising	-	1,200	1,200
40-506-520	ABL-CONTINGENCY	261,296	(9,896)	251,400
40-506-625	PARK PROJECT DESIGN	20,000	9,896	29,896
40-506-520	ABL-CONTINGENCY	261,296	(64,863)	196,433
40-506-705	TRANSFER TO DEBT SERVICE	428,848	64,863	493,711
40-506-705	TRANSFER TO DEBT SERVICE	493,711	(2,625)	491,086
40-506-701	Transfer to General Fund	340,033	9,096	349,129
	<b>Total Expense Increase/(Decrease)</b>		6,471	
	<b>Angleton ESD #3 Fund 107</b>			
	<b>ESD Expenses</b>			
107-530-305	FIRE ESD - R&M VEHICLES	37,092	8,700	45,792

Item 12.

Line Item Number	Description	Current Budget	Increase/ (Decrease)	Amended Budget
	<b>Debt Service Fund 05</b>			
	<b>Debt Service Revenues</b>			
05-300-940	Transfer from ABL	426,223	64,863	491,086
	<b>Debt Service Expenses</b>			
05-580-510	Debt - Interest Expense	545,054	64,863	609,917



## AGENDA ITEM SUMMARY FORM

---

**MEETING DATE:** 6/25/2024

**PREPARED BY:** Phill Conner, Finance Director

**AGENDA CONTENT:** Discussion and possible action on update from Enterprise Fleet Management

**AGENDA ITEM SECTION:** Regular Agenda

---

**BUDGETED AMOUNT:** N/A

**FUNDS REQUESTED:** N/A

**FUND:** N/A

**EXECUTIVE SUMMARY:**

Stephen Campbell with Enterprise Fleet Management will present an update on the City's current fleet and future needs.

**RECOMMENDATION:**

Staff recommends council provide guidance on updating the City's fleet with Enterprise Fleet Management.



## AGENDA ITEM SUMMARY FORM

**MEETING DATE:** 6/25/2024

**PREPARED BY:** Phill Conner, Finance Director

**AGENDA CONTENT:** Discussion and possible action to approve Ordinance No. 20240625-014 adopting an increase in the homestead exemption from ad valorem taxes.

**AGENDA ITEM SECTION:** Regular Agenda

**BUDGETED AMOUNT:** N/A

**FUNDS REQUESTED:** N/A

**FUND:** N/A

### EXECUTIVE SUMMARY:

The Texas Tax Code allows cities to adopt property tax exemptions for homesteads, taxpayers who are over 65 and for taxpayers who are disabled.

Section 11.13 (n) - In addition to any other exemptions provided by this section, an individual is entitled to an exemption from taxation by a taxing unit of a percentage of the appraised value of his residence homestead if the exemption is adopted by the governing body of the taxing unit before July 1 in the manner provided by law for official action by the body. If the percentage set by the taxing unit produces an exemption in a tax year of less than \$5,000 when applied to a particular residence homestead, the individual is entitled to an exemption of \$5,000 of the appraised value. The percentage adopted by the taxing unit may not exceed 20 percent.

Section 11.13(d) - In addition to the exemptions provided by Subsections (b) and (c) of this section, an individual who is disabled or is 65 or older is entitled to an exemption from taxation by a taxing unit of a portion (the amount of which is fixed as provided by Subsection (e) of this section) of the appraised value of his residence homestead ...

Increasing the Homestead Exemption from 3% to 3 1/2% will result in a decrease of \$26,439 in property tax revenue.

The analysis includes analyses of the Over 65 and Disabled Persons exemptions. The City currently exempts \$55,000 of appraised value for both Over 65 and Disabled Persons. If the Council were to choose to increase Over 65 from \$55,000 to \$60,000 it would cost \$43,933 in property tax revenue. To increase the Disabled Persons exemption from \$55,000 to \$60,000 the City will cost \$2,772 property tax revenue.

**RECOMMENDATION:**

Staff recommends the Council adopt Ordinance no. 20240625-014 adopting an increase in the homestead exemption from ad valorem taxes

**ORDINANCE NO. 20240625-014**

**AN ORDINANCE BY THE CITY COUNCIL OF THE CITY OF ANGLETON, TEXAS, ADOPTING A PERCENTAGE-BASED HOMESTEAD EXEMPTION FROM AD VALOREM TAXES AND AMENDING CHAPTER 24 TAXATION, ARTICLE III RESIDENCE HOMESTEAD EXEMPTIONS, SECTION 24-31 HOMESTEAD EXEMPTION FOR THE ELDERLY AND SECTION 24-32 HOMESTEAD EXEMPTIONS FOR CERTAIN DISABLED PERSONS OF THE CITY OF ANGLETON CODE OF ORDINANCES; PROVIDING FOR SEVERABILITY CLAUSE; PROVIDING FOR A PENALTY AND PROVIDING FOR REPEAL AND EFFECTIVE DATE.**

**WHEREAS**, Section 11.13(n) of the Texas Tax Code, Title 1. Property Tax Code, of the State of Texas authorizes the governing body of a taxing unit to adopt an exemption from taxation by such taxing unit of a percentage of the appraised value of a residence homestead of individuals; and

**WHEREAS**, the homestead exemption shall be adopted by the governing body of the taxing unit before July 1st; and

**WHEREAS**, if the percentage set by the taxing unit produces a homestead exemption in a tax year of less than \$5,000 when applied to a particular residence homestead, the individual is entitled to an exemption of \$5,000 of the appraised value; and

**WHEREAS**, pursuant to Section 11.13(d) of the Property Tax Code, the City has previously adopted a residence homestead property tax exemption for persons who are disabled and for persons who are sixty-five (65) years of age or older; and

**WHEREAS**, the current residence homestead property tax exemption for persons who are disabled and for persons who are sixty-five (65) years of age or older is fifty-five thousand dollars (\$55,000) and the Council desires to amend Chapter 24, Taxation, Article III. Residence Homestead Exemptions, Section 24-31 Homestead Exemption for the elderly, and Section 24-32 Homestead Exemption for certain disabled persons;

**NOW, THEREFORE, BE IT ORDAINED BY THE CITY COUNCIL OF THE CITY OF ANGLETON, TEXAS:**

**SECTION 1.** All the facts recited in the preamble to this Ordinance are hereby found by the City Council to be true and correct and are incorporated herein by this reference and expressly made a part hereof, as if copied herein verbatim.

**SECTION 2.** Pursuant to Section 11.13(n) of the Texas Tax Code, Title 1. Property Tax Code the City Council hereby authorizes a percentage-based exemption from ad valorem taxes on the appraised value of the residence homestead in the amount of three and one-half percent (3 1/2%) of the appraised value

of the individual's residence homestead or a minimum of \$5,000, to be effective for the tax year beginning on January 1, 2024.

**SECTION 3.** City of Angleton, Texas Code of Ordinances, Chapter 24 Taxation, Article III. Residence Homestead Exemptions, Section 24-31 Homestead Exemption for the elderly is hereby amended and replaced with the following:

“Sec. 24-31. Homestead exemption for the elderly.

(a) Effective beginning with the 2024 tax year, the residence homestead exemption for persons 65 years of age or older shall be increased to \$60,000.00 of the assessed taxable value of all residence homesteads of those persons 65 years of age or older.

(b) Each person desiring such exemption shall file an application for such exemption with the chief appraiser of the Brazoria County Appraisal District pursuant to the requirements of Texas Tax Code, Title 1. Property Tax §11.43, with the exception that such exemption shall automatically apply to all such persons that have previously filed for a homestead exemption under the City of Angleton.

**SECTION 4.** City of Angleton, Texas Code of Ordinances, Chapter 24 Taxation, Article III. Residence Homestead Exemptions, Section 24-32 Homestead Exemption for certain disabled persons is hereby amended and replaced with the following:

“Sec. 24-32. Homestead exemption for certain disabled persons.

(a) Effective beginning with the 2024 tax year, the residence homestead exemption for persons 65 years of age or older shall be increased to \$60,000.00 of the assessed taxable value of all residence homesteads of each qualifying disabled person, as defined herein.

(b) “Disabled”, for purposes of qualifying for this exemption, shall mean under a disability for payment of insurance benefits under federal old-age, survivors, and disability insurance.

(c) Each person desiring such exemption shall file an application for such exemption with the chief appraiser of the Brazoria County Appraisal District pursuant to the requirements of Texas Tax Code, Title 1. Property Tax §11.43, with the exception that such exemption shall automatically apply to all such persons that have previously filed for a homestead exemption under the City of Angleton.

**SECTION 5.** Any person who violates or causes, allows, or permits another to violate any provision of this Ordinance shall be deemed guilty of a misdemeanor and, upon conviction thereof, shall be punished by a fine of not more than Five Hundred and No/100 Dollars (\$500.00). Each occurrence of any such violation of this Ordinance shall constitute a separate offense. Each day on which any such violation of this Ordinance occurs shall constitute a separate offense.

**SECTION 6.** All ordinances or parts of ordinances inconsistent with the terms of this ordinance



are hereby repealed; provided, however, that such repeal shall be only to the extent of such inconsistency and in all other respects this ordinance shall be cumulative of other ordinances regulating and governing the subject matter covered by this ordinance.

**SECTION 7.** In the event any clause, phrase, provision, sentence or part of this Ordinance or the application of the same to any person or circumstances shall for any reason be adjudged invalid or held unconstitutional by a court of competent jurisdiction, it shall not affect, impair or invalidate this Ordinance as a whole or any part or provision hereof other than the part declared to be invalid or unconstitutional; and the City Council of the City of Angleton, Texas declares that it would have passed each and every part of the same notwithstanding the omission of any part thus declared to be invalid or unconstitutional, or whether there be one or more parts.

**SECTION 8.** This Ordinance shall be effective and in full force immediately upon its adoption and publication as required by law.

**SECTION 9.** It is hereby officially found and determined that the meeting at which this Ordinance was passed was open to the public, and that public notice of the time, place, and purpose of said meeting was given as required by the Open Meetings Act, Texas Government Code, Chapter 551. Notice was also provided as required by Chapter 52 of the Texas Local Government Code.

**PASSED AND APPROVED THIS THE 25TH DAY OF JUNE 2024.**

CITY OF ANGLETON, TEXAS

\_\_\_\_\_  
John Wright  
Mayor

ATTEST:

\_\_\_\_\_  
Michell Perez, TRMC  
City Secretary

**Local Homestead Exemption Option Analysis  
City of Angleton  
2024 Preliminary Values**

**Property Count with General Homestead Exemption**                      4,482  
**Appraised Value**                      \$1,076,548,815

**Exempted Values at 3%, 4% and 5% Local Homestead Options**

<b>3% Local Exemption</b>	\$33,695,753
<b>3.5 % Local Exemption</b>	\$38,750,951
<b>4% Local Exemption</b>	\$43,963,228
<b>5% Local Exemption</b>	\$54,541,526

**Estimated Tax Levy Lost Using 2023 Adopted Tax Rate**

<b>3% Local Exemption</b>	\$33,695,753	0.523010/\$100	\$176,232	
<b>3.5 % Local Exemption</b>	\$38,750,951	0.523010/\$100	\$202,671	\$26,439
<b>4% Local Exemption</b>	\$43,963,228	0.523010/\$100	\$229,932	\$53,700
<b>5% Local Exemption</b>	\$54,541,526	0.523010/\$100	\$285,258	\$109,025

**Average \$ Exemption Per Homestead Parcel**

<b>3% Local Exemption</b>	\$	39 per parcel
<b>3.5 % Local Exemption</b>	\$	45 per parcel
<b>4% Local Exemption</b>	\$	51 per parcel
<b>5% Local Exemption</b>	\$	64 per parcel

**Note: As of January 1, 2022, a homestead exemption can be prorated on as of the date the owner acquires the property. This means there could be additional homesteads added during the year.**

Note: City of Angleton current exemption

**Local Over65 Exemption Option Analysis  
City of Angleton  
2024 Preliminary Values**

**Property Count with Over65 Exemption** 1,680

**Exempted Values for Local Over65 Exemption**

<b>55,000 Exemption</b>	\$ 92,400,000
<b>60,000 Exemption</b>	\$ 100,800,000
<b>75,000 Exemption</b>	\$ 126,000,000
<b>100,000 Exemption</b>	\$ 168,000,000

**Estimated Tax Levy Lost Using 2023 Adopted Tax Rate**

<b>55,000 Exemption</b>	\$ 92,400,000	0.523010/\$100	\$ 483,261.24	
<b>60,000 Exemption</b>	\$ 100,800,000	0.523010/\$100	\$ 527,194.08	\$ 43,933
<b>75,000 Exemption</b>	\$ 126,000,000	0.523010/\$100	\$ 658,992.60	\$175,731
<b>100,000 Exemption</b>	\$ 168,000,000	0.523010/\$100	\$ 878,656.80	\$ 395,396

**Average \$ Exemption Per Over65 Parcel**

<b>55,000 Exemption</b>	\$ 287.66
<b>60,000 Exemption</b>	\$ 313.81
<b>75,000 Exemption</b>	\$ 392.26
<b>100,000 Exemption</b>	\$ 523.01

property.

**Local Disabled Persons Exemption Option Analysis  
City of Angleton  
2024 Preliminary Values**

**Property Count with Disabled Persons Exemption 106**

**Exempted Values for Local Disabled Persons Exemption**

<b>55,000 Exemption</b>	\$ 5,830,000
<b>60,000 Exemption</b>	\$ 6,360,000
<b>75,000 Exemption</b>	\$ 7,950,000
<b>100,000 Exemption</b>	\$ 10,600,000

**Estimated Tax Levy Lost Using 2023 Adopted Tax Rate**

<b>55,000 Exemption</b>	\$ 5,830,000	0.523010/\$100	\$ 30,491.48	
<b>60,000 Exemption</b>	\$ 6,360,000	0.523010/\$100	\$ 33,263.44	\$ 2,772
<b>75,000 Exemption</b>	\$ 7,950,000	0.523010/\$100	\$ 41,579.30	\$11,088
<b>100,000 Exemption</b>	\$ 10,600,000	0.523010/\$100	\$ 55,439.06	\$13,860

**Average \$ Exemption Per Disabled Persons Parcel**

<b>55,000 Exemption</b>	\$ 287.66
<b>60,000 Exemption</b>	\$ 313.81
<b>75,000 Exemption</b>	\$ 392.26
<b>100,000 Exemption</b>	\$ 523.01

Year	ID	GEO ID	D Type	Appraised Val	3%	3% Local Option
2024	161375	0134-0105-120	Real	\$64,200	\$1,926.00	5000
2024	161379	0134-0108-110	Real	\$42,500	\$1,275.00	5000
2024	161391	0134-0121-001	Real	\$213,850	\$6,415.50	6415.5
2024	161392	0134-0121-110	Real	\$189,290	\$5,678.70	5678.7
2024	161395	0134-0121-130	Real	\$107,670	\$3,230.10	5000
2024	161397	0134-0123-000	Real	\$348,010	\$10,440.30	10440.3
2024	161398	0134-0124-000	Real	\$133,260	\$3,997.80	5000
2024	161399	0134-0125-000	Real	\$381,000	\$11,430.00	11430
2024	161403	0134-0126-110	Real	\$240,680	\$7,220.40	7220.4
2024	161404	0134-0127-000	Real	\$151,940	\$4,558.20	5000
2024	161405	0134-0128-000	Real	\$265,500	\$7,965.00	7965
2024	161407	0134-0130-000	Real	\$368,080	\$11,042.40	11042.4
2024	161408	0134-0131-000	Real	\$180,760	\$5,422.80	5422.8
2024	161411	0134-0133-000	Real	\$162,090	\$4,862.70	5000
2024	161412	0134-0134-000	Real	\$194,630	\$5,838.90	5838.9
2024	161413	0134-0135-000	Real	\$285,370	\$8,561.10	8561.1
2024	161415	0134-0137-000	Real	\$257,370	\$7,721.10	7721.1
2024	161419	0134-0139-000	Real	\$420,420	\$12,612.60	12612.6
2024	161420	0134-0139-110	Real	\$448,120	\$13,443.60	13443.6
2024	161421	0134-0140-000	Real	\$310,670	\$9,320.10	9320.1
2024	161429	0134-0146-000	Real	\$176,220	\$5,286.60	5286.6
2024	598824	0134-0146-030	Real	\$191,630	\$5,748.90	5748.9
2024	161430	0134-0147-000	Real	\$194,180	\$5,825.40	5825.4
2024	161433	0134-0150-000	Real	\$159,580	\$4,787.40	5000
2024	161434	0134-0151-000	Real	\$137,240	\$4,117.20	5000
2024	161436	0134-0153-000	Real	\$196,200	\$5,886.00	5886
2024	161437	0134-0155-000	Real	\$157,770	\$4,733.10	5000
2024	161440	0134-0158-000	Real	\$81,320	\$2,439.60	5000
2024	161442	0134-0161-000	Real	\$185,020	\$5,550.60	5550.6
2024	161444	0134-0163-000	Real	\$142,170	\$4,265.10	5000
2024	161446	0134-0165-000	Real	\$120,430	\$3,612.90	5000
2024	161448	0134-0168-000	Real	\$112,920	\$3,387.60	5000
2024	161449	0134-0169-000	Real	\$114,270	\$3,428.10	5000
2024	161450	0134-0170-000	Real	\$166,760	\$5,002.80	5002.8
2024	652005	0134-0173-007	Real	\$506,110	\$15,183.30	15183.3
2024	552880	0134-0173-110	Real	\$381,440	\$11,443.20	11443.2
2024	161457	0134-0174-000	Real	\$128,120	\$3,843.60	5000
2024	161459	0134-0176-000	Real	\$198,580	\$5,957.40	5957.4
2024	161460	0134-0178-000	Real	\$367,660	\$11,029.80	11029.8
2024	161461	0134-0179-000	Real	\$238,260	\$7,147.80	7147.8
2024	161463	0134-0179-210	Real	\$257,050	\$7,711.50	7711.5
2024	161464	0134-0180-000	Real	\$406,260	\$12,187.80	12187.8
2024	508239	0134-0180-110	Real	\$295,000	\$8,850.00	8850
2024	161466	0134-0182-000	Real	\$261,000	\$7,830.00	7830
2024	161468	0134-0184-000	Real	\$273,170	\$8,195.10	8195.1
2024	161469	0134-0185-000	Real	\$223,810	\$6,714.30	6714.3

2024	161470	0134-0185-100	Real	\$311,900	\$9,357.00	9357
2024	161472	0134-0187-000	Real	\$226,510	\$6,795.30	6795.3
2024	161474	0134-0190-000	Real	\$130,460	\$3,913.80	5000
2024	161476	0134-0191-110	Real	\$143,290	\$4,298.70	5000
2024	161477	0134-0192-000	Real	\$372,050	\$11,161.50	11161.5
2024	161478	0134-0193-000	Real	\$426,280	\$12,788.40	12788.4
2024	701940	0134-0193-001	Real	\$266,370	\$7,991.10	7991.1
2024	161479	0134-0194-000	Real	\$182,440	\$5,473.20	5473.2
2024	491322	0134-0194-110	Real	\$228,920	\$6,867.60	6867.6
2024	161480	0134-0195-000	Real	\$234,850	\$7,045.50	7045.5
2024	161481	0134-0196-000	Real	\$350,840	\$10,525.20	10525.2
2024	161483	0134-0197-110	Real	\$295,260	\$8,857.80	8857.8
2024	161484	0134-0198-000	Real	\$206,850	\$6,205.50	6205.5
2024	161486	0134-0200-000	Real	\$393,730	\$11,811.90	11811.9
2024	161488	0134-0200-120	Real	\$293,670	\$8,810.10	8810.1
2024	161489	0134-0202-000	Real	\$302,320	\$9,069.60	9069.6
2024	161490	0134-0204-000	Real	\$378,300	\$11,349.00	11349
2024	516516	0134-0205-110	Real	\$234,460	\$7,033.80	7033.8
2024	161492	0134-0206-000	Real	\$146,430	\$4,392.90	5000
2024	161493	0134-0207-000	Real	\$361,580	\$10,847.40	10847.4
2024	161494	0134-0208-000	Real	\$301,380	\$9,041.40	9041.4
2024	161495	0134-0209-000	Real	\$222,860	\$6,685.80	6685.8
2024	161496	0134-0210-000	Real	\$223,840	\$6,715.20	6715.2
2024	161498	0134-0212-000	Real	\$151,280	\$4,538.40	5000
2024	161500	0134-0214-000	Real	\$190,310	\$5,709.30	5709.3
2024	161501	0134-0215-000	Real	\$251,950	\$7,558.50	7558.5
2024	161502	0134-0216-000	Real	\$195,860	\$5,875.80	5875.8
2024	161503	0134-0217-000	Real	\$361,150	\$10,834.50	10834.5
2024	161506	0134-0219-000	Real	\$500,970	\$15,029.10	15029.1
2024	161510	0134-0223-000	Real	\$452,570	\$13,577.10	13577.1
2024	161512	0134-0225-000	Real	\$307,780	\$9,233.40	9233.4
2024	161513	0134-0226-000	Real	\$211,610	\$6,348.30	6348.3
2024	161515	0134-0227-000	Real	\$237,450	\$7,123.50	7123.5
2024	161516	0134-0228-000	Real	\$218,700	\$6,561.00	6561
2024	161517	0134-0230-000	Real	\$213,540	\$6,406.20	6406.2
2024	657236	0134-0230-001	Real	\$330,510	\$9,915.30	9915.3
2024	161519	0134-0232-000	Real	\$381,950	\$11,458.50	11458.5
2024	161520	0134-0233-000	Real	\$335,020	\$10,050.60	10050.6
2024	161521	0134-0234-000	Real	\$295,430	\$8,862.90	8862.9
2024	161523	0134-0235-110	Real	\$390,430	\$11,712.90	11712.9
2024	161525	0134-0238-000	Real	\$314,110	\$9,423.30	9423.3
2024	161527	0134-0240-000	Real	\$175,040	\$5,251.20	5251.2
2024	161584	0134-0267-110	Real	\$264,160	\$7,924.80	7924.8
2024	161585	0134-0268-000	Real	\$319,380	\$9,581.40	9581.4
2024	161586	0134-0269-000	Real	\$131,410	\$3,942.30	5000
2024	161587	0134-0270-000	Real	\$171,320	\$5,139.60	5139.6
2024	161588	0134-0271-000	Real	\$200,940	\$6,028.20	6028.2

2024	161591	0134-0274-000	Real	\$139,020	\$4,170.60	5000
2024	161592	0134-0275-000	Real	\$158,300	\$4,749.00	5000
2024	161594	0134-0277-000	Real	\$278,040	\$8,341.20	8341.2
2024	515498	0134-0277-010	Real	\$384,220	\$11,526.60	11526.6
2024	161595	0134-0277-120	Real	\$128,870	\$3,866.10	5000
2024	161596	0134-0278-000	Real	\$209,680	\$6,290.40	6290.4
2024	161600	0134-0282-000	Real	\$132,150	\$3,964.50	5000
2024	161601	0134-0283-000	Real	\$225,120	\$6,753.60	6753.6
2024	161603	0134-0284-000	Real	\$379,100	\$11,373.00	11373
2024	161604	0134-0285-000	Real	\$266,930	\$8,007.90	8007.9
2024	161605	0134-0286-000	Real	\$277,190	\$8,315.70	8315.7
2024	161606	0134-0286-110	Real	\$417,980	\$12,539.40	12539.4
2024	161607	0134-0287-000	Real	\$218,700	\$6,561.00	6561
2024	512628	0134-0289-120	Real	\$302,700	\$9,081.00	9081
2024	161611	0134-0290-000	Real	\$309,500	\$9,285.00	9285
2024	161612	0134-0290-110	Real	\$152,120	\$4,563.60	5000
2024	161615	0134-0292-000	Real	\$848,880	\$25,466.40	25466.4
2024	161622	0134-0295-130	Real	\$134,590	\$4,037.70	5000
2024	161629	0134-0301-000	Real	\$220,630	\$6,618.90	6618.9
2024	161632	0134-0303-000	Real	\$131,010	\$3,930.30	5000
2024	161643	0134-0311-000	Real	\$198,120	\$5,943.60	5943.6
2024	161645	0134-0311-110	Real	\$200,740	\$6,022.20	6022.2
2024	161648	0134-0313-000	Real	\$166,560	\$4,996.80	5000
2024	161649	0134-0314-000	Real	\$150,460	\$4,513.80	5000
2024	161651	0134-0316-000	Real	\$171,160	\$5,134.80	5134.8
2024	161653	0134-0318-000	Real	\$324,520	\$9,735.60	9735.6
2024	161656	0134-0321-000	Real	\$215,130	\$6,453.90	6453.9
2024	638475	0134-0322-001	Real	\$225,980	\$6,779.40	6779.4
2024	161658	0134-0323-000	Real	\$217,340	\$6,520.20	6520.2
2024	161659	0134-0325-000	Real	\$290,700	\$8,721.00	8721
2024	161663	0134-0327-105	Real	\$97,500	\$2,925.00	5000
2024	161668	0134-0330-000	Real	\$490,330	\$14,709.90	14709.9
2024	161673	0134-0333-000	Real	\$225,180	\$6,755.40	6755.4
2024	161676	0134-0336-000	Real	\$209,700	\$6,291.00	6291
2024	161677	0134-0337-000	Real	\$166,400	\$4,992.00	5000
2024	161678	0134-0338-000	Real	\$183,540	\$5,506.20	5506.2
2024	161679	0134-0339-000	Real	\$294,460	\$8,833.80	8833.8
2024	161681	0134-0342-000	Real	\$320,830	\$9,624.90	9624.9
2024	161689	0134-0347-110	Real	\$267,060	\$8,011.80	8011.8
2024	161691	0134-0348-110	Real	\$270,610	\$8,118.30	8118.3
2024	161695	0134-0352-110	Real	\$266,950	\$8,008.50	8008.5
2024	161706	0134-0358-120	Real	\$429,540	\$12,886.20	12886.2
2024	163463	0180-0001-000	Real	\$388,730	\$11,661.90	11661.9
2024	163465	0180-0004-000	Real	\$329,520	\$9,885.60	9885.6
2024	163466	0180-0005-000	Real	\$173,080	\$5,192.40	5192.4
2024	163467	0180-0006-000	Real	\$143,620	\$4,308.60	5000
2024	163468	0180-0006-110	Real	\$148,150	\$4,444.50	5000

2024	163482	0180-0011-000	Real	\$153,920	\$4,617.60	5000
2024	163483	0180-0011-110	Real	\$182,350	\$5,470.50	5470.5
2024	163485	0180-0012-000	Real	\$105,050	\$3,151.50	5000
2024	163488	0180-0015-000	Real	\$466,740	\$14,002.20	14002.2
2024	163489	0180-0015-110	Real	\$323,040	\$9,691.20	9691.2
2024	163498	0180-0021-000	Real	\$497,910	\$14,937.30	14937.3
2024	163500	0180-0023-000	Real	\$378,010	\$11,340.30	11340.3
2024	163501	0180-0024-110	Real	\$397,710	\$11,931.30	11931.3
2024	163502	0180-0025-000	Real	\$416,820	\$12,504.60	12504.6
2024	163504	0180-0028-000	Real	\$298,090	\$8,942.70	8942.7
2024	163505	0180-0028-110	Real	\$180,820	\$5,424.60	5424.6
2024	163506	0180-0029-000	Real	\$285,950	\$8,578.50	8578.5
2024	648319	0180-0029-124	Real	\$474,590	\$14,237.70	14237.7
2024	669020	0180-0029-126	Real	\$414,800	\$12,444.00	12444
2024	163513	0180-0031-000	Real	\$95,450	\$2,863.50	5000
2024	163517	0180-0036-000	Real	\$156,200	\$4,686.00	5000
2024	163518	0180-0036-001	Real	\$445,600	\$13,368.00	13368
2024	566645	0180-0036-002	Real	\$326,700	\$9,801.00	9801
2024	566759	0180-0036-003	Real	\$423,790	\$12,713.70	12713.7
2024	163520	0180-0037-110	Real	\$320,900	\$9,627.00	9627
2024	619188	0318-0003-003	Real	\$299,780	\$8,993.40	8993.4
2024	168832	0318-0006-000	Real	\$375,820	\$11,274.60	11274.6
2024	168838	0318-0012-000	Real	\$323,820	\$9,714.60	9714.6
2024	168843	0318-0014-110	Real	\$363,130	\$10,893.90	10893.9
2024	168863	0318-0022-000	Real	\$443,630	\$13,308.90	13308.9
2024	168865	0318-0023-000	Real	\$180,000	\$5,400.00	5400
2024	637781	0318-0023-002	Real	\$59,060	\$1,771.80	5000
2024	168909	0318-0037-000	Real	\$548,020	\$16,440.60	16440.6
2024	168951	0318-0058-110	Real	\$469,420	\$14,082.60	14082.6
2024	168955	0318-0058-140	Real	\$374,090	\$11,222.70	11222.7
2024	693291	0318-0058-150	Real	\$372,180	\$11,165.40	11165.4
2024	170760	0375-0001-000	Real	\$341,490	\$10,244.70	10244.7
2024	170762	0375-0002-300	Real	\$210,760	\$6,322.80	6322.8
2024	170768	0375-0004-000	Real	\$266,310	\$7,989.30	7989.3
2024	170769	0375-0005-000	Real	\$247,090	\$7,412.70	7412.7
2024	170770	0375-0005-110	Real	\$218,060	\$6,541.80	6541.8
2024	170771	0375-0006-000	Real	\$239,460	\$7,183.80	7183.8
2024	170773	0375-0007-200	Real	\$311,520	\$9,345.60	9345.6
2024	170777	0375-0011-000	Real	\$257,870	\$7,736.10	7736.1
2024	170780	0375-0014-000	Real	\$436,590	\$13,097.70	13097.7
2024	170781	0375-0015-000	Real	\$155,040	\$4,651.20	5000
2024	170782	0375-0016-000	Real	\$223,740	\$6,712.20	6712.2
2024	170786	0375-0021-000	Real	\$124,430	\$3,732.90	5000
2024	170787	0375-0022-000	Real	\$197,520	\$5,925.60	5925.6
2024	170790	0375-0025-000	Real	\$222,880	\$6,686.40	6686.4
2024	170808	0375-0040-000	Real	\$327,710	\$9,831.30	9831.3
2024	170810	0375-0042-000	Real	\$324,140	\$9,724.20	9724.2



2024	658736	0375-0042-001	Real	\$340,210	\$10,206.30	10206.3
2024	170839	0375-0070-000	Real	\$329,170	\$9,875.10	9875.1
2024	497623	0375-0089-110	Real	\$484,450	\$14,533.50	14533.5
2024	693088	0375-0103-001	Real	\$527,500	\$15,825.00	15825
2024	170881	0375-0103-110	Real	\$357,230	\$10,716.90	10716.9
2024	637141	0375-0106-001	Real	\$415,400	\$12,462.00	12462
2024	496935	0375-0106-110	Real	\$385,700	\$11,571.00	11571
2024	170944	0375-0148-000	Real	\$314,340	\$9,430.20	9430.2
2024	170947	0375-0149-110	Real	\$498,180	\$14,945.40	14945.4
2024	170966	0375-0164-000	Real	\$264,850	\$7,945.50	7945.5
2024	170969	0375-0166-000	Real	\$214,990	\$6,449.70	6449.7
2024	170974	0375-0172-000	Real	\$210,180	\$6,305.40	6305.4
2024	170976	0375-0173-110	Real	\$258,960	\$7,768.80	7768.8
2024	170977	0375-0174-000	Real	\$355,770	\$10,673.10	10673.1
2024	170983	0375-0177-000	Real	\$177,640	\$5,329.20	5329.2
2024	170990	0375-0182-000	Real	\$169,710	\$5,091.30	5091.3
2024	170992	0375-0183-110	Real	\$232,310	\$6,969.30	6969.3
2024	170997	0375-0187-110	Real	\$169,430	\$5,082.90	5082.9
2024	171013	0375-0201-000	Real	\$219,630	\$6,588.90	6588.9
2024	171015	0375-0204-000	Real	\$358,040	\$10,741.20	10741.2
2024	171026	0375-0213-000	Real	\$155,640	\$4,669.20	5000
2024	171028	0375-0215-110	Real	\$191,180	\$5,735.40	5735.4
2024	171031	0375-0217-000	Real	\$242,160	\$7,264.80	7264.8
2024	171033	0375-0219-000	Real	\$219,560	\$6,586.80	6586.8
2024	171056	0375-0225-000	Real	\$310,510	\$9,315.30	9315.3
2024	171064	0375-0231-000	Real	\$488,990	\$14,669.70	14669.7
2024	535838	0375-0231-001	Real	\$466,350	\$13,990.50	13990.5
2024	171121	0380-0012-000	Real	\$458,710	\$13,761.30	13761.3
2024	171122	0380-0013-000	Real	\$294,580	\$8,837.40	8837.4
2024	171123	0380-0014-000	Real	\$210,630	\$6,318.90	6318.9
2024	171124	0380-0015-000	Real	\$155,440	\$4,663.20	5000
2024	171126	0380-0017-000	Real	\$229,350	\$6,880.50	6880.5
2024	171128	0380-0019-000	Real	\$161,140	\$4,834.20	5000
2024	171129	0380-0020-000	Real	\$141,550	\$4,246.50	5000
2024	171130	0380-0021-000	Real	\$154,510	\$4,635.30	5000
2024	171132	0380-0023-000	Real	\$312,460	\$9,373.80	9373.8
2024	171133	0380-0024-000	Real	\$179,920	\$5,397.60	5397.6
2024	171134	0380-0025-000	Real	\$297,130	\$8,913.90	8913.9
2024	171135	0380-0026-000	Real	\$223,870	\$6,716.10	6716.1
2024	171138	0380-0028-000	Real	\$279,830	\$8,394.90	8394.9
2024	171140	0380-0030-000	Real	\$131,010	\$3,930.30	5000
2024	519641	0380-0041-005	Real	\$173,760	\$5,212.80	5212.8
2024	171177	0380-0056-000	Real	\$663,880	\$19,916.40	19916.4
2024	171234	0380-0080-000	Real	\$574,420	\$17,232.60	17232.6
2024	171235	0380-0080-120	Real	\$696,690	\$20,900.70	20900.7
2024	171310	0380-0122-000	Real	\$581,410	\$17,442.30	17442.3
2024	545030	0380-0127-001	Real	\$354,320	\$10,629.60	10629.6

2024	171320	0380-0129-000	Real	\$390,530	\$11,715.90	11715.9
2024	171321	0380-0130-000	Real	\$331,808	\$9,954.24	9954.24
2024	171322	0380-0131-000	Real	\$325,940	\$9,778.20	9778.2
2024	171323	0380-0132-000	Real	\$355,230	\$10,656.90	10656.9
2024	171325	0380-0134-000	Real	\$278,930	\$8,367.90	8367.9
2024	171326	0380-0135-000	Real	\$427,640	\$12,829.20	12829.2
2024	171328	0380-0136-000	Real	\$327,590	\$9,827.70	9827.7
2024	171329	0380-0137-000	Real	\$345,150	\$10,354.50	10354.5
2024	171330	0380-0138-000	Real	\$317,230	\$9,516.90	9516.9
2024	171331	0380-0139-000	Real	\$445,360	\$13,360.80	13360.8
2024	171332	0380-0140-000	Real	\$413,480	\$12,404.40	12404.4
2024	171333	0380-0141-000	Real	\$383,520	\$11,505.60	11505.6
2024	171335	0380-0144-000	Real	\$358,370	\$10,751.10	10751.1
2024	171336	0380-0145-000	Real	\$320,400	\$9,612.00	9612
2024	171337	0380-0146-000	Real	\$327,750	\$9,832.50	9832.5
2024	171338	0380-0147-000	Real	\$367,560	\$11,026.80	11026.8
2024	171339	0380-0148-000	Real	\$322,770	\$9,683.10	9683.1
2024	595630	0380-0149-001	Real	\$399,330	\$11,979.90	11979.9
2024	171343	0380-0152-000	Real	\$351,790	\$10,553.70	10553.7
2024	171344	0380-0153-000	Real	\$213,010	\$6,390.30	6390.3
2024	619161	0380-0153-001	Real	\$410,750	\$12,322.50	12322.5
2024	621455	0380-0153-002	Real	\$337,050	\$10,111.50	10111.5
2024	171350	0380-0157-000	Real	\$465,290	\$13,958.70	13958.7
2024	171364	0380-0170-000	Real	\$214,450	\$6,433.50	6433.5
2024	703065	0380-0170-001	Real	\$380,000	\$11,400.00	11400
2024	171366	0380-0172-000	Real	\$152,030	\$4,560.90	5000
2024	171371	0380-0177-000	Real	\$303,790	\$9,113.70	9113.7
2024	171386	0380-0179-160	Real	\$442,550	\$13,276.50	13276.5
2024	171457	0380-0214-110	Real	\$242,070	\$7,262.10	7262.1
2024	171461	0380-0216-000	Real	\$150,450	\$4,513.50	5000
2024	171462	0380-0217-000	Real	\$150,620	\$4,518.60	5000
2024	171464	0380-0219-000	Real	\$204,410	\$6,132.30	6132.3
2024	171467	0380-0222-000	Real	\$156,280	\$4,688.40	5000
2024	171468	0380-0223-000	Real	\$253,260	\$7,597.80	7597.8
2024	171471	0380-0226-000	Real	\$199,050	\$5,971.50	5971.5
2024	171472	0380-0227-000	Real	\$160,500	\$4,815.00	5000
2024	171473	0380-0228-000	Real	\$213,660	\$6,409.80	6409.8
2024	171477	0380-0232-000	Real	\$79,350	\$2,380.50	5000
2024	171483	0380-0235-000	Real	\$502,600	\$15,078.00	15078
2024	180433	0699-0003-000	Real	\$153,655	\$4,609.65	5000
2024	693135	0699-0003-100	Real	\$153,655	\$4,609.65	5000
2024	180435	0699-0003-130	Real	\$166,170	\$4,985.10	5000
2024	180436	0699-0003-140	Real	\$277,150	\$8,314.50	8314.5
2024	180437	0699-0003-150	Real	\$212,870	\$6,386.10	6386.1
2024	180460	0699-0015-000	Real	\$182,810	\$5,484.30	5484.3
2024	180470	0699-0023-000	Real	\$156,230	\$4,686.90	5000
2024	180472	0699-0027-120	Real	\$167,710	\$5,031.30	5031.3

2024	180807	1170-0002-000	Real	\$316,160	\$9,484.80	9484.8
2024	180810	1170-0005-000	Real	\$195,250	\$5,857.50	5857.5
2024	180811	1170-0006-000	Real	\$134,590	\$4,037.70	5000
2024	180815	1170-0010-000	Real	\$206,400	\$6,192.00	6192
2024	180817	1170-0012-000	Real	\$161,400	\$4,842.00	5000
2024	180818	1170-0013-000	Real	\$239,480	\$7,184.40	7184.4
2024	180819	1170-0014-000	Real	\$151,347	\$4,540.41	5000
2024	180821	1170-0016-000	Real	\$242,210	\$7,266.30	7266.3
2024	180824	1170-0019-000	Real	\$183,070	\$5,492.10	5492.1
2024	180826	1170-0021-000	Real	\$213,250	\$6,397.50	6397.5
2024	180827	1170-0022-000	Real	\$235,800	\$7,074.00	7074
2024	180828	1170-0023-000	Real	\$158,760	\$4,762.80	5000
2024	180835	1170-0030-000	Real	\$136,990	\$4,109.70	5000
2024	180836	1170-0031-000	Real	\$235,890	\$7,076.70	7076.7
2024	180838	1170-0033-000	Real	\$281,200	\$8,436.00	8436
2024	180839	1170-0034-000	Real	\$206,120	\$6,183.60	6183.6
2024	180841	1170-0035-000	Real	\$171,220	\$5,136.60	5136.6
2024	180842	1170-0036-000	Real	\$180,950	\$5,428.50	5428.5
2024	180843	1170-0037-000	Real	\$154,670	\$4,640.10	5000
2024	180844	1170-0038-000	Real	\$259,840	\$7,795.20	7795.2
2024	180845	1170-0039-000	Real	\$164,340	\$4,930.20	5000
2024	180846	1170-0040-000	Real	\$195,400	\$5,862.00	5862
2024	180848	1170-0042-000	Real	\$178,260	\$5,347.80	5347.8
2024	180849	1170-0042-111	Real	\$277,730	\$8,331.90	8331.9
2024	180850	1170-0043-000	Real	\$165,000	\$4,950.00	5000
2024	694420	1261-0001-002	Real	\$380,170	\$11,405.10	11405.1
2024	694430	1261-0001-012	Real	\$202,330	\$6,069.90	6069.9
2024	181499	1310-0007-000	Real	\$194,280	\$5,828.40	5828.4
2024	181500	1310-0007-110	Real	\$168,190	\$5,045.70	5045.7
2024	181501	1310-0008-000	Real	\$382,980	\$11,489.40	11489.4
2024	181528	1310-0036-000	Real	\$329,950	\$9,898.50	9898.5
2024	181534	1310-0043-000	Real	\$280,460	\$8,413.80	8413.8
2024	181564	1310-0089-000	Real	\$170,290	\$5,108.70	5108.7
2024	695633	1310-0089-001	Real	\$207,500	\$6,225.00	6225
2024	181612	1310-0133-000	Real	\$469,530	\$14,085.90	14085.9
2024	181613	1310-0134-000	Real	\$141,280	\$4,238.40	5000
2024	181617	1310-0140-000	Real	\$156,750	\$4,702.50	5000
2024	181627	1310-0150-000	Real	\$119,230	\$3,576.90	5000
2024	181628	1310-0151-000	Real	\$66,010	\$1,980.30	5000
2024	181630	1310-0153-000	Real	\$195,130	\$5,853.90	5853.9
2024	181633	1310-0156-000	Real	\$224,510	\$6,735.30	6735.3
2024	181641	1310-0169-000	Real	\$380,870	\$11,426.10	11426.1
2024	181653	1310-0183-000	Real	\$151,390	\$4,541.70	5000
2024	181654	1310-0184-000	Real	\$101,650	\$3,049.50	5000
2024	181655	1310-0185-000	Real	\$245,490	\$7,364.70	7364.7
2024	181657	1310-0187-000	Real	\$395,100	\$11,853.00	11853
2024	181666	1310-0195-000	Real	\$176,540	\$5,296.20	5296.2

2024	181667	1310-0195-110	Real	\$167,000	\$5,010.00	5010
2024	181670	1310-0195-140	Real	\$175,050	\$5,251.50	5251.5
2024	181671	1310-0196-000	Real	\$178,100	\$5,343.00	5343
2024	181675	1310-0200-000	Real	\$146,360	\$4,390.80	5000
2024	181683	1310-0211-000	Real	\$224,610	\$6,738.30	6738.3
2024	181684	1310-0211-001	Real	\$283,390	\$8,501.70	8501.7
2024	181692	1310-0217-000	Real	\$180,000	\$5,400.00	5400
2024	181696	1310-0221-000	Real	\$59,055	\$1,771.65	5000
2024	181697	1310-0222-000	Real	\$230,570	\$6,917.10	6917.1
2024	181698	1310-0223-000	Real	\$403,500	\$12,105.00	12105
2024	181699	1310-0224-000	Real	\$348,860	\$10,465.80	10465.8
2024	181703	1310-0226-120	Real	\$133,000	\$3,990.00	5000
2024	181704	1310-0227-000	Real	\$275,390	\$8,261.70	8261.7
2024	181705	1310-0228-000	Real	\$312,420	\$9,372.60	9372.6
2024	181721	1310-0251-000	Real	\$105,170	\$3,155.10	5000
2024	181722	1310-0252-000	Real	\$59,640	\$1,789.20	5000
2024	181723	1310-0254-000	Real	\$191,110	\$5,733.30	5733.3
2024	181727	1310-0258-000	Real	\$154,960	\$4,648.80	5000
2024	181728	1310-0259-000	Real	\$107,640	\$3,229.20	5000
2024	181729	1310-0260-000	Real	\$144,590	\$4,337.70	5000
2024	181733	1310-0264-000	Real	\$71,390	\$2,141.70	5000
2024	181734	1310-0265-000	Real	\$119,880	\$3,596.40	5000
2024	181736	1310-0266-001	Real	\$84,650	\$2,539.50	5000
2024	703283	1310-0266-002	Real	\$239,020	\$7,170.60	7170.6
2024	181741	1310-0272-000	Real	\$197,360	\$5,920.80	5920.8
2024	181744	1310-0275-000	Real	\$110,380	\$3,311.40	5000
2024	181745	1310-0276-000	Real	\$118,990	\$3,569.70	5000
2024	181754	1310-0280-000	Real	\$176,130	\$5,283.90	5283.9
2024	680080	1310-0292-001	Real	\$179,260	\$5,377.80	5377.8
2024	181771	1310-0296-000	Real	\$122,230	\$3,666.90	5000
2024	181772	1310-0297-000	Real	\$140,920	\$4,227.60	5000
2024	181777	1310-0301-000	Real	\$96,640	\$2,899.20	5000
2024	181788	1310-0310-000	Real	\$125,000	\$3,750.00	5000
2024	181791	1310-0312-000	Real	\$159,490	\$4,784.70	5000
2024	181794	1310-0315-000	Real	\$153,820	\$4,614.60	5000
2024	181799	1310-0319-000	Real	\$118,870	\$3,566.10	5000
2024	181811	1310-0328-000	Real	\$164,700	\$4,941.00	5000
2024	573884	1310-0328-130	Real	\$182,460	\$5,473.80	5473.8
2024	520118	1310-0342-001	Real	\$69,690	\$2,090.70	5000
2024	181828	1310-0346-000	Real	\$101,250	\$3,037.50	5000
2024	181829	1310-0347-000	Real	\$215,620	\$6,468.60	6468.6
2024	702126	1310-0347-001	Real	\$218,210	\$6,546.30	6546.3
2024	181830	1310-0348-000	Real	\$193,440	\$5,803.20	5803.2
2024	181832	1310-0352-000	Real	\$170,660	\$5,119.80	5119.8
2024	181841	1310-0358-001	Real	\$157,640	\$4,729.20	5000
2024	181847	1310-0363-000	Real	\$24,020	\$720.60	5000
2024	181852	1310-0368-000	Real	\$137,970	\$4,139.10	5000

2024	181855	1310-0371-000	Real	\$106,770	\$3,203.10	5000
2024	181857	1310-0373-000	Real	\$161,350	\$4,840.50	5000
2024	181858	1310-0374-000	Real	\$139,690	\$4,190.70	5000
2024	181859	1310-0375-000	Real	\$98,500	\$2,955.00	5000
2024	181862	1310-0377-110	Real	\$156,710	\$4,701.30	5000
2024	181864	1310-0379-000	Real	\$79,880	\$2,396.40	5000
2024	181869	1310-0385-000	Real	\$229,040	\$6,871.20	6871.2
2024	181875	1310-0388-000	Real	\$180,970	\$5,429.10	5429.1
2024	181878	1310-0391-000	Real	\$122,260	\$3,667.80	5000
2024	181879	1310-0392-000	Real	\$155,980	\$4,679.40	5000
2024	181883	1310-0396-000	Real	\$285,730	\$8,571.90	8571.9
2024	181885	1310-0398-000	Real	\$296,000	\$8,880.00	8880
2024	181887	1310-0400-000	Real	\$208,080	\$6,242.40	6242.4
2024	181890	1310-0403-000	Real	\$150,600	\$4,518.00	5000
2024	181891	1310-0404-000	Real	\$276,700	\$8,301.00	8301
2024	181892	1310-0405-000	Real	\$198,910	\$5,967.30	5967.3
2024	181894	1310-0407-000	Real	\$259,460	\$7,783.80	7783.8
2024	181897	1310-0410-000	Real	\$211,110	\$6,333.30	6333.3
2024	181899	1310-0411-000	Real	\$262,690	\$7,880.70	7880.7
2024	181901	1310-0413-000	Real	\$185,760	\$5,572.80	5572.8
2024	181902	1310-0413-110	Real	\$119,830	\$3,594.90	5000
2024	181905	1310-0416-000	Real	\$262,210	\$7,866.30	7866.3
2024	181906	1310-0416-110	Real	\$207,870	\$6,236.10	6236.1
2024	181907	1310-0417-000	Real	\$198,530	\$5,955.90	5955.9
2024	181908	1310-0418-000	Real	\$178,990	\$5,369.70	5369.7
2024	181910	1310-0423-000	Real	\$306,410	\$9,192.30	9192.3
2024	181919	1310-0431-000	Real	\$266,570	\$7,997.10	7997.1
2024	181920	1310-0433-000	Real	\$168,170	\$5,045.10	5045.1
2024	181921	1310-0434-000	Real	\$150,370	\$4,511.10	5000
2024	181924	1310-0436-000	Real	\$251,200	\$7,536.00	7536
2024	181925	1310-0437-000	Real	\$136,070	\$4,082.10	5000
2024	181927	1310-0440-000	Real	\$144,960	\$4,348.80	5000
2024	181928	1310-0441-000	Real	\$282,160	\$8,464.80	8464.8
2024	181929	1310-0442-000	Real	\$129,900	\$3,897.00	5000
2024	181932	1310-0444-000	Real	\$81,180	\$2,435.40	5000
2024	181933	1310-0445-000	Real	\$227,780	\$6,833.40	6833.4
2024	181934	1310-0446-110	Real	\$286,480	\$8,594.40	8594.4
2024	181938	1310-0450-000	Real	\$150,860	\$4,525.80	5000
2024	181939	1310-0451-000	Real	\$169,470	\$5,084.10	5084.1
2024	181940	1310-0452-000	Real	\$193,220	\$5,796.60	5796.6
2024	181945	1310-0458-000	Real	\$175,020	\$5,250.60	5250.6
2024	181946	1310-0459-000	Real	\$171,100	\$5,133.00	5133
2024	181957	1310-0470-000	Real	\$141,770	\$4,253.10	5000
2024	181958	1310-0471-000	Real	\$131,760	\$3,952.80	5000
2024	181959	1310-0472-000	Real	\$139,840	\$4,195.20	5000
2024	181963	1310-0476-000	Real	\$189,850	\$5,695.50	5695.5
2024	181966	1310-0479-000	Real	\$254,400	\$7,632.00	7632

2024	517363	1310-0479-001	Real	\$137,790	\$4,133.70	5000
2024	541284	1310-0479-002	Real	\$149,570	\$4,487.10	5000
2024	547781	1310-0479-003	Real	\$127,480	\$3,824.40	5000
2024	550059	1310-0479-005	Real	\$201,050	\$6,031.50	6031.5
2024	535968	1310-0479-110	Real	\$115,580	\$3,467.40	5000
2024	181971	1310-0481-000	Real	\$171,110	\$5,133.30	5133.3
2024	181972	1310-0482-000	Real	\$145,300	\$4,359.00	5000
2024	181974	1310-0484-000	Real	\$74,590	\$2,237.70	5000
2024	181975	1310-0485-000	Real	\$136,280	\$4,088.40	5000
2024	181977	1310-0486-000	Real	\$281,110	\$8,433.30	8433.3
2024	181980	1310-0488-000	Real	\$83,110	\$2,493.30	5000
2024	181983	1310-0492-000	Real	\$235,640	\$7,069.20	7069.2
2024	181988	1310-0495-000	Real	\$132,770	\$3,983.10	5000
2024	181994	1310-0502-000	Real	\$253,150	\$7,594.50	7594.5
2024	181998	1310-0506-110	Real	\$152,880	\$4,586.40	5000
2024	181999	1310-0507-000	Real	\$169,450	\$5,083.50	5083.5
2024	182000	1310-0508-000	Real	\$165,980	\$4,979.40	5000
2024	182004	1310-0513-000	Real	\$156,840	\$4,705.20	5000
2024	182012	1310-0520-000	Real	\$158,060	\$4,741.80	5000
2024	653951	1310-0521-099	Real	\$100,500	\$3,015.00	5000
2024	182018	1310-0526-000	Real	\$212,670	\$6,380.10	6380.1
2024	182019	1310-0527-000	Real	\$266,100	\$7,983.00	7983
2024	522480	1310-0527-120	Real	\$341,020	\$10,230.60	10230.6
2024	182022	1310-0529-000	Real	\$225,400	\$6,762.00	6762
2024	182023	1310-0530-000	Real	\$187,600	\$5,628.00	5628
2024	182024	1310-0531-000	Real	\$136,880	\$4,106.40	5000
2024	182025	1310-0533-000	Real	\$146,850	\$4,405.50	5000
2024	182031	1310-0539-000	Real	\$130,310	\$3,909.30	5000
2024	182032	1310-0540-000	Real	\$71,970	\$2,159.10	5000
2024	182034	1310-0542-000	Real	\$264,900	\$7,947.00	7947
2024	182035	1310-0542-110	Real	\$208,080	\$6,242.40	6242.4
2024	182039	1310-0545-000	Real	\$156,080	\$4,682.40	5000
2024	182042	1310-0547-000	Real	\$109,040	\$3,271.20	5000
2024	182043	1310-0548-000	Real	\$151,710	\$4,551.30	5000
2024	182046	1310-0551-000	Real	\$181,340	\$5,440.20	5440.2
2024	182051	1310-0556-000	Real	\$97,420	\$2,922.60	5000
2024	182053	1310-0559-000	Real	\$156,720	\$4,701.60	5000
2024	182054	1310-0560-000	Real	\$176,000	\$5,280.00	5280
2024	182055	1310-0561-000	Real	\$213,380	\$6,401.40	6401.4
2024	182057	1310-0563-000	Real	\$350,510	\$10,515.30	10515.3
2024	182058	1310-0564-000	Real	\$232,960	\$6,988.80	6988.8
2024	182063	1310-0568-000	Real	\$333,510	\$10,005.30	10005.3
2024	182065	1310-0570-000	Real	\$259,980	\$7,799.40	7799.4
2024	182067	1310-0572-000	Real	\$142,650	\$4,279.50	5000
2024	182084	1310-0587-000	Real	\$182,110	\$5,463.30	5463.3
2024	182095	1310-0595-000	Real	\$96,650	\$2,899.50	5000
2024	182096	1310-0596-000	Real	\$150,880	\$4,526.40	5000

2024	182099	1310-0600-000	Real	\$152,920	\$4,587.60	5000
2024	182100	1310-0601-000	Real	\$261,140	\$7,834.20	7834.2
2024	182102	1310-0603-000	Real	\$158,000	\$4,740.00	5000
2024	182104	1310-0604-000	Real	\$260,040	\$7,801.20	7801.2
2024	182105	1310-0605-000	Real	\$281,430	\$8,442.90	8442.9
2024	182108	1310-0606-000	Real	\$356,320	\$10,689.60	10689.6
2024	182109	1310-0607-000	Real	\$207,290	\$6,218.70	6218.7
2024	182114	1310-0612-000	Real	\$178,960	\$5,368.80	5368.8
2024	182115	1310-0613-000	Real	\$167,040	\$5,011.20	5011.2
2024	182117	1310-0614-000	Real	\$133,420	\$4,002.60	5000
2024	182118	1310-0615-000	Real	\$133,090	\$3,992.70	5000
2024	182126	1310-0623-000	Real	\$126,510	\$3,795.30	5000
2024	182127	1310-0624-000	Real	\$137,860	\$4,135.80	5000
2024	182128	1310-0625-000	Real	\$151,430	\$4,542.90	5000
2024	182130	1310-0627-000	Real	\$50,830	\$1,524.90	5000
2024	182131	1310-0628-000	Real	\$80,890	\$2,426.70	5000
2024	182137	1310-0633-000	Real	\$91,850	\$2,755.50	5000
2024	182139	1310-0635-000	Real	\$136,900	\$4,107.00	5000
2024	182141	1310-0637-000	Real	\$118,780	\$3,563.40	5000
2024	182143	1310-0639-000	Real	\$66,410	\$1,992.30	5000
2024	182144	1310-0640-000	Real	\$100,220	\$3,006.60	5000
2024	182147	1310-0643-000	Real	\$179,290	\$5,378.70	5378.7
2024	682291	1310-0643-002	Real	\$243,270	\$7,298.10	7298.1
2024	182150	1310-0646-000	Real	\$122,200	\$3,666.00	5000
2024	182151	1310-0647-000	Real	\$179,110	\$5,373.30	5373.3
2024	182155	1310-0651-000	Real	\$201,420	\$6,042.60	6042.6
2024	182156	1310-0652-000	Real	\$164,470	\$4,934.10	5000
2024	182160	1310-0656-000	Real	\$189,950	\$5,698.50	5698.5
2024	182162	1310-0658-000	Real	\$166,960	\$5,008.80	5008.8
2024	182167	1310-0662-000	Real	\$143,340	\$4,300.20	5000
2024	182168	1310-0663-000	Real	\$113,760	\$3,412.80	5000
2024	488209	1310-0663-110	Real	\$108,680	\$3,260.40	5000
2024	182169	1310-0664-000	Real	\$130,280	\$3,908.40	5000
2024	182174	1310-0670-000	Real	\$103,360	\$3,100.80	5000
2024	182175	1310-0671-000	Real	\$85,620	\$2,568.60	5000
2024	182176	1310-0672-000	Real	\$116,320	\$3,489.60	5000
2024	182178	1310-0673-000	Real	\$175,820	\$5,274.60	5274.6
2024	182179	1310-0674-000	Real	\$146,300	\$4,389.00	5000
2024	182180	1310-0675-000	Real	\$308,510	\$9,255.30	9255.3
2024	182187	1310-0681-110	Real	\$85,270	\$2,558.10	5000
2024	182194	1310-0690-000	Real	\$185,120	\$5,553.60	5553.6
2024	182203	1310-0695-000	Real	\$135,830	\$4,074.90	5000
2024	182205	1310-0697-110	Real	\$137,550	\$4,126.50	5000
2024	182207	1310-0699-000	Real	\$245,480	\$7,364.40	7364.4
2024	182208	1310-0701-000	Real	\$234,660	\$7,039.80	7039.8
2024	182209	1310-0702-000	Real	\$126,060	\$3,781.80	5000
2024	182211	1310-0703-000	Real	\$241,250	\$7,237.50	7237.5

2024	182214	1310-0706-000	Real	\$143,780	\$4,313.40	5000
2024	182216	1310-0708-000	Real	\$214,710	\$6,441.30	6441.3
2024	182218	1310-0710-000	Real	\$269,350	\$8,080.50	8080.5
2024	182232	1310-0719-000	Real	\$79,040	\$2,371.20	5000
2024	182235	1310-0721-000	Real	\$169,440	\$5,083.20	5083.2
2024	182239	1330-0001-000	Real	\$182,140	\$5,464.20	5464.2
2024	182240	1330-0002-000	Real	\$228,180	\$6,845.40	6845.4
2024	182242	1330-0005-000	Real	\$216,270	\$6,488.10	6488.1
2024	182243	1330-0006-000	Real	\$329,810	\$9,894.30	9894.3
2024	182244	1330-0007-000	Real	\$266,120	\$7,983.60	7983.6
2024	182246	1330-0009-000	Real	\$226,810	\$6,804.30	6804.3
2024	182247	1330-0010-000	Real	\$206,290	\$6,188.70	6188.7
2024	182248	1330-0011-000	Real	\$260,540	\$7,816.20	7816.2
2024	182249	1330-0012-000	Real	\$178,700	\$5,361.00	5361
2024	182250	1330-0013-000	Real	\$205,940	\$6,178.20	6178.2
2024	182252	1330-0015-000	Real	\$186,270	\$5,588.10	5588.1
2024	182253	1330-0016-000	Real	\$192,290	\$5,768.70	5768.7
2024	182255	1330-0018-000	Real	\$250,320	\$7,509.60	7509.6
2024	182256	1330-0019-000	Real	\$276,770	\$8,303.10	8303.1
2024	182257	1330-0020-000	Real	\$392,370	\$11,771.10	11771.1
2024	182258	1330-0021-000	Real	\$256,790	\$7,703.70	7703.7
2024	182260	1330-0023-000	Real	\$201,950	\$6,058.50	6058.5
2024	182261	1330-0024-000	Real	\$200,620	\$6,018.60	6018.6
2024	182263	1330-0026-000	Real	\$169,480	\$5,084.40	5084.4
2024	182265	1330-0028-000	Real	\$193,330	\$5,799.90	5799.9
2024	182266	1330-0029-000	Real	\$147,700	\$4,431.00	5000
2024	182268	1330-0033-000	Real	\$220,390	\$6,611.70	6611.7
2024	182269	1330-0034-000	Real	\$254,630	\$7,638.90	7638.9
2024	182270	1330-0035-000	Real	\$140,000	\$4,200.00	5000
2024	182271	1330-0036-000	Real	\$165,610	\$4,968.30	5000
2024	182272	1330-0037-000	Real	\$177,480	\$5,324.40	5324.4
2024	182273	1330-0038-000	Real	\$184,880	\$5,546.40	5546.4
2024	182274	1330-0039-000	Real	\$259,940	\$7,798.20	7798.2
2024	182275	1330-0040-000	Real	\$241,090	\$7,232.70	7232.7
2024	182276	1330-0041-000	Real	\$268,070	\$8,042.10	8042.1
2024	182277	1330-0042-000	Real	\$162,060	\$4,861.80	5000
2024	182279	1330-0044-000	Real	\$160,070	\$4,802.10	5000
2024	182280	1330-0045-000	Real	\$220,010	\$6,600.30	6600.3
2024	182281	1330-0046-000	Real	\$202,250	\$6,067.50	6067.5
2024	182282	1330-0047-000	Real	\$249,730	\$7,491.90	7491.9
2024	182284	1330-0049-000	Real	\$209,190	\$6,275.70	6275.7
2024	182285	1330-0050-000	Real	\$194,810	\$5,844.30	5844.3
2024	182286	1330-0051-000	Real	\$208,640	\$6,259.20	6259.2
2024	182287	1330-0052-000	Real	\$219,540	\$6,586.20	6586.2
2024	182289	1330-0054-000	Real	\$236,740	\$7,102.20	7102.2
2024	182290	1330-0055-000	Real	\$222,310	\$6,669.30	6669.3
2024	182292	1332-0001-001	Real	\$215,250	\$6,457.50	6457.5



2024	182293	1332-0001-002	Real	\$214,900	\$6,447.00	6447
2024	182294	1332-0001-003	Real	\$184,060	\$5,521.80	5521.8
2024	182295	1332-0001-004	Real	\$227,780	\$6,833.40	6833.4
2024	182296	1332-0001-005	Real	\$251,790	\$7,553.70	7553.7
2024	182298	1332-0001-007	Real	\$207,660	\$6,229.80	6229.8
2024	182299	1332-0001-008	Real	\$220,120	\$6,603.60	6603.6
2024	182307	1332-0002-008	Real	\$203,800	\$6,114.00	6114
2024	182308	1332-0002-009	Real	\$197,650	\$5,929.50	5929.5
2024	182309	1332-0002-010	Real	\$191,270	\$5,738.10	5738.1
2024	182311	1332-0002-012	Real	\$195,830	\$5,874.90	5874.9
2024	182312	1332-0002-013	Real	\$194,710	\$5,841.30	5841.3
2024	182313	1332-0002-014	Real	\$225,690	\$6,770.70	6770.7
2024	182314	1332-0003-001	Real	\$212,340	\$6,370.20	6370.2
2024	182315	1332-0003-002	Real	\$190,000	\$5,700.00	5700
2024	182316	1332-0003-003	Real	\$215,920	\$6,477.60	6477.6
2024	182317	1332-0003-004	Real	\$220,160	\$6,604.80	6604.8
2024	182318	1332-0003-005	Real	\$198,230	\$5,946.90	5946.9
2024	182319	1332-0003-006	Real	\$227,540	\$6,826.20	6826.2
2024	182321	1332-0003-008	Real	\$205,190	\$6,155.70	6155.7
2024	182322	1332-0003-009	Real	\$212,300	\$6,369.00	6369
2024	182323	1332-0003-010	Real	\$229,680	\$6,890.40	6890.4
2024	182324	1332-0003-011	Real	\$196,530	\$5,895.90	5895.9
2024	182325	1332-0003-012	Real	\$245,690	\$7,370.70	7370.7
2024	182326	1332-0003-013	Real	\$193,270	\$5,798.10	5798.1
2024	182329	1332-0003-016	Real	\$204,200	\$6,126.00	6126
2024	182330	1332-0003-017	Real	\$190,070	\$5,702.10	5702.1
2024	182331	1332-0003-018	Real	\$169,150	\$5,074.50	5074.5
2024	182332	1332-0003-019	Real	\$180,260	\$5,407.80	5407.8
2024	182333	1332-0003-020	Real	\$178,840	\$5,365.20	5365.2
2024	182334	1332-0003-021	Real	\$167,650	\$5,029.50	5029.5
2024	182335	1332-0003-022	Real	\$192,770	\$5,783.10	5783.1
2024	182336	1332-0003-023	Real	\$185,690	\$5,570.70	5570.7
2024	182337	1332-0003-024	Real	\$230,780	\$6,923.40	6923.4
2024	182340	1332-0003-027	Real	\$168,060	\$5,041.80	5041.8
2024	182341	1332-0003-028	Real	\$173,690	\$5,210.70	5210.7
2024	182342	1332-0004-001	Real	\$213,530	\$6,405.90	6405.9
2024	182344	1332-0004-003	Real	\$195,760	\$5,872.80	5872.8
2024	182345	1332-0004-004	Real	\$203,670	\$6,110.10	6110.1
2024	182346	1332-0004-005	Real	\$201,910	\$6,057.30	6057.3
2024	182347	1332-0004-006	Real	\$204,190	\$6,125.70	6125.7
2024	182348	1332-0004-007	Real	\$228,850	\$6,865.50	6865.5
2024	182349	1332-0004-008	Real	\$186,970	\$5,609.10	5609.1
2024	182350	1332-0004-009	Real	\$176,040	\$5,281.20	5281.2
2024	182351	1332-0004-010	Real	\$189,510	\$5,685.30	5685.3
2024	182353	1332-0004-012	Real	\$195,130	\$5,853.90	5853.9
2024	182354	1332-0004-013	Real	\$194,240	\$5,827.20	5827.2
2024	182356	1332-0004-015	Real	\$176,800	\$5,304.00	5304

2024	182358	1332-0004-017	Real	\$162,390	\$4,871.70	5000
2024	182359	1332-0004-018	Real	\$280,840	\$8,425.20	8425.2
2024	182360	1332-0005-001	Real	\$193,190	\$5,795.70	5795.7
2024	182361	1332-0005-002	Real	\$206,440	\$6,193.20	6193.2
2024	515740	1333-0001-001	Real	\$384,360	\$11,530.80	11530.8
2024	515741	1333-0001-002	Real	\$333,910	\$10,017.30	10017.3
2024	515742	1333-0001-003	Real	\$364,580	\$10,937.40	10937.4
2024	515743	1333-0001-004	Real	\$335,780	\$10,073.40	10073.4
2024	515745	1333-0001-006	Real	\$324,760	\$9,742.80	9742.8
2024	515746	1333-0001-007	Real	\$321,110	\$9,633.30	9633.3
2024	515747	1333-0001-008	Real	\$382,000	\$11,460.00	11460
2024	515748	1333-0001-009	Real	\$325,730	\$9,771.90	9771.9
2024	515749	1333-0001-010	Real	\$352,850	\$10,585.50	10585.5
2024	515750	1333-0001-011	Real	\$310,990	\$9,329.70	9329.7
2024	515752	1333-0001-013	Real	\$421,480	\$12,644.40	12644.4
2024	515753	1333-0001-014	Real	\$325,520	\$9,765.60	9765.6
2024	515754	1333-0001-015	Real	\$341,340	\$10,240.20	10240.2
2024	515756	1333-0001-017	Real	\$311,760	\$9,352.80	9352.8
2024	515757	1333-0001-018	Real	\$337,080	\$10,112.40	10112.4
2024	515758	1333-0001-019	Real	\$329,270	\$9,878.10	9878.1
2024	515760	1333-0001-021	Real	\$319,260	\$9,577.80	9577.8
2024	515763	1333-0001-024	Real	\$312,010	\$9,360.30	9360.3
2024	515764	1333-0001-025	Real	\$309,930	\$9,297.90	9297.9
2024	515765	1333-0001-026	Real	\$339,790	\$10,193.70	10193.7
2024	515766	1333-0002-001	Real	\$340,540	\$10,216.20	10216.2
2024	515767	1333-0002-002	Real	\$319,340	\$9,580.20	9580.2
2024	515768	1333-0002-003	Real	\$317,540	\$9,526.20	9526.2
2024	515770	1333-0002-005	Real	\$302,370	\$9,071.10	9071.1
2024	515771	1333-0002-006	Real	\$339,440	\$10,183.20	10183.2
2024	515772	1333-0002-007	Real	\$314,630	\$9,438.90	9438.9
2024	515773	1333-0002-008	Real	\$341,940	\$10,258.20	10258.2
2024	515775	1333-0002-010	Real	\$332,970	\$9,989.10	9989.1
2024	515777	1333-0002-012	Real	\$419,480	\$12,584.40	12584.4
2024	515778	1333-0002-013	Real	\$362,480	\$10,874.40	10874.4
2024	515780	1333-0002-015	Real	\$373,740	\$11,212.20	11212.2
2024	515782	1333-0002-017	Real	\$308,140	\$9,244.20	9244.2
2024	515783	1333-0002-018	Real	\$356,310	\$10,689.30	10689.3
2024	515784	1333-0002-019	Real	\$336,820	\$10,104.60	10104.6
2024	515785	1333-0002-020	Real	\$454,540	\$13,636.20	13636.2
2024	515786	1333-0002-021	Real	\$321,980	\$9,659.40	9659.4
2024	515787	1333-0002-022	Real	\$341,080	\$10,232.40	10232.4
2024	515788	1333-0002-023	Real	\$349,820	\$10,494.60	10494.6
2024	515789	1333-0002-024	Real	\$332,190	\$9,965.70	9965.7
2024	515790	1333-0002-025	Real	\$328,120	\$9,843.60	9843.6
2024	515791	1333-0002-026	Real	\$329,290	\$9,878.70	9878.7
2024	515792	1333-0002-027	Real	\$330,100	\$9,903.00	9903
2024	515793	1333-0002-028	Real	\$334,660	\$10,039.80	10039.8

2024	515795	1333-0002-030	Real	\$370,040	\$11,101.20	11101.2
2024	515798	1333-0002-033	Real	\$311,780	\$9,353.40	9353.4
2024	182364	1335-0009-000	Real	\$148,830	\$4,464.90	5000
2024	182365	1335-0010-000	Real	\$205,720	\$6,171.60	6171.6
2024	182367	1335-0014-000	Real	\$227,280	\$6,818.40	6818.4
2024	182369	1335-0019-000	Real	\$239,730	\$7,191.90	7191.9
2024	182371	1335-0021-000	Real	\$218,560	\$6,556.80	6556.8
2024	182372	1335-0023-000	Real	\$224,148	\$6,724.44	6724.44
2024	182374	1335-0026-000	Real	\$210,790	\$6,323.70	6323.7
2024	182375	1335-0027-000	Real	\$243,070	\$7,292.10	7292.1
2024	182376	1335-0028-000	Real	\$232,210	\$6,966.30	6966.3
2024	182683	1362-0003-000	Real	\$162,460	\$4,873.80	5000
2024	182685	1362-0005-000	Real	\$237,840	\$7,135.20	7135.2
2024	182687	1362-0007-000	Real	\$250,630	\$7,518.90	7518.9
2024	182688	1362-0008-000	Real	\$226,060	\$6,781.80	6781.8
2024	182699	1370-0003-000	Real	\$323,230	\$9,696.90	9696.9
2024	182702	1370-0004-000	Real	\$429,020	\$12,870.60	12870.6
2024	182703	1370-0005-000	Real	\$387,410	\$11,622.30	11622.3
2024	182707	1370-0010-000	Real	\$219,100	\$6,573.00	6573
2024	182709	1370-0012-000	Real	\$224,540	\$6,736.20	6736.2
2024	182710	1370-0013-000	Real	\$237,740	\$7,132.20	7132.2
2024	706144	1641-0001-001	Real	\$380,000	\$11,400.00	11400
2024	706155	1641-0001-012	Real	\$379,780	\$11,393.40	11393.4
2024	706156	1641-0001-013	Real	\$372,840	\$11,185.20	11185.2
2024	706160	1641-0001-017	Real	\$367,830	\$11,034.90	11034.9
2024	706162	1641-0001-019	Real	\$335,270	\$10,058.10	10058.1
2024	706163	1641-0002-001	Real	\$348,940	\$10,468.20	10468.2
2024	706165	1641-0002-003	Real	\$316,820	\$9,504.60	9504.6
2024	706176	1641-0002-014	Real	\$343,920	\$10,317.60	10317.6
2024	706177	1641-0002-015	Real	\$331,460	\$9,943.80	9943.8
2024	187224	1670-0002-000	Real	\$258,250	\$7,747.50	7747.5
2024	187225	1670-0003-000	Real	\$286,680	\$8,600.40	8600.4
2024	187228	1670-0006-000	Real	\$258,970	\$7,769.10	7769.1
2024	187229	1670-0007-000	Real	\$230,290	\$6,908.70	6908.7
2024	187230	1670-0008-000	Real	\$291,600	\$8,748.00	8748
2024	187232	1670-0011-000	Real	\$310,490	\$9,314.70	9314.7
2024	187233	1670-0012-000	Real	\$283,400	\$8,502.00	8502
2024	187234	1670-0013-000	Real	\$215,280	\$6,458.40	6458.4
2024	187235	1670-0014-000	Real	\$153,270	\$4,598.10	5000
2024	187237	1670-0016-000	Real	\$257,140	\$7,714.20	7714.2
2024	187238	1670-0017-000	Real	\$301,340	\$9,040.20	9040.2
2024	187239	1670-0017-110	Real	\$210,870	\$6,326.10	6326.1
2024	187240	1670-0018-000	Real	\$207,570	\$6,227.10	6227.1
2024	187241	1670-0019-000	Real	\$186,650	\$5,599.50	5599.5
2024	187242	1670-0020-000	Real	\$301,330	\$9,039.90	9039.9
2024	187244	1670-0021-001	Real	\$166,520	\$4,995.60	5000
2024	187247	1670-0024-000	Real	\$207,530	\$6,225.90	6225.9

2024	187248	1670-0025-000	Real	\$244,240	\$7,327.20	7327.2
2024	187249	1670-0026-000	Real	\$202,490	\$6,074.70	6074.7
2024	187250	1670-0027-000	Real	\$227,990	\$6,839.70	6839.7
2024	187251	1670-0028-000	Real	\$224,990	\$6,749.70	6749.7
2024	187252	1670-0029-000	Real	\$243,470	\$7,304.10	7304.1
2024	187253	1670-0030-000	Real	\$190,230	\$5,706.90	5706.9
2024	187254	1670-0031-000	Real	\$214,060	\$6,421.80	6421.8
2024	187255	1670-0032-000	Real	\$226,180	\$6,785.40	6785.4
2024	187257	1670-0034-000	Real	\$193,410	\$5,802.30	5802.3
2024	187258	1670-0035-000	Real	\$231,000	\$6,930.00	6930
2024	187261	1670-0038-000	Real	\$226,640	\$6,799.20	6799.2
2024	187262	1670-0039-000	Real	\$219,800	\$6,594.00	6594
2024	187265	1670-0042-000	Real	\$226,080	\$6,782.40	6782.4
2024	187268	1670-0045-000	Real	\$296,010	\$8,880.30	8880.3
2024	187269	1670-0047-000	Real	\$194,300	\$5,829.00	5829
2024	187270	1670-0048-000	Real	\$293,680	\$8,810.40	8810.4
2024	187271	1670-0049-000	Real	\$244,800	\$7,344.00	7344
2024	194058	2217-0001-000	Real	\$250,410	\$7,512.30	7512.3
2024	194059	2217-0002-000	Real	\$227,280	\$6,818.40	6818.4
2024	194060	2217-0003-000	Real	\$239,610	\$7,188.30	7188.3
2024	194063	2217-0006-000	Real	\$239,920	\$7,197.60	7197.6
2024	194066	2217-0009-000	Real	\$222,620	\$6,678.60	6678.6
2024	194067	2217-0010-000	Real	\$215,030	\$6,450.90	6450.9
2024	194068	2217-0011-000	Real	\$234,360	\$7,030.80	7030.8
2024	194069	2217-0012-000	Real	\$226,650	\$6,799.50	6799.5
2024	194070	2217-0013-000	Real	\$214,810	\$6,444.30	6444.3
2024	194071	2217-0014-000	Real	\$229,310	\$6,879.30	6879.3
2024	194072	2217-0015-000	Real	\$207,740	\$6,232.20	6232.2
2024	194073	2217-0016-000	Real	\$227,670	\$6,830.10	6830.1
2024	194074	2217-0017-000	Real	\$205,200	\$6,156.00	6156
2024	194075	2217-0018-000	Real	\$178,460	\$5,353.80	5353.8
2024	194076	2217-0019-000	Real	\$220,910	\$6,627.30	6627.3
2024	194077	2217-0020-000	Real	\$207,490	\$6,224.70	6224.7
2024	194078	2217-0021-000	Real	\$235,630	\$7,068.90	7068.9
2024	194082	2217-0102-000	Real	\$297,620	\$8,928.60	8928.6
2024	194083	2217-0103-000	Real	\$234,160	\$7,024.80	7024.8
2024	194084	2217-0104-000	Real	\$238,800	\$7,164.00	7164
2024	194086	2217-0106-000	Real	\$241,990	\$7,259.70	7259.7
2024	194087	2217-0107-000	Real	\$247,260	\$7,417.80	7417.8
2024	194089	2217-0202-000	Real	\$271,480	\$8,144.40	8144.4
2024	194090	2217-0203-000	Real	\$214,970	\$6,449.10	6449.1
2024	194091	2217-0204-000	Real	\$227,490	\$6,824.70	6824.7
2024	194092	2217-0205-000	Real	\$237,000	\$7,110.00	7110
2024	194093	2217-0206-000	Real	\$213,690	\$6,410.70	6410.7
2024	194094	2217-0207-000	Real	\$241,660	\$7,249.80	7249.8
2024	194096	2217-0209-000	Real	\$284,450	\$8,533.50	8533.5
2024	194097	2217-0210-000	Real	\$144,230	\$4,326.90	5000

2024	194099	2217-0301-000	Real	\$212,620	\$6,378.60	6378.6
2024	194100	2217-0302-000	Real	\$223,660	\$6,709.80	6709.8
2024	194102	2217-0304-000	Real	\$207,150	\$6,214.50	6214.5
2024	194104	2217-0306-000	Real	\$227,410	\$6,822.30	6822.3
2024	194106	2217-0308-000	Real	\$214,820	\$6,444.60	6444.6
2024	194107	2217-0309-000	Real	\$225,740	\$6,772.20	6772.2
2024	194108	2217-0310-000	Real	\$224,430	\$6,732.90	6732.9
2024	194109	2217-0311-000	Real	\$220,790	\$6,623.70	6623.7
2024	194110	2217-0312-000	Real	\$202,240	\$6,067.20	6067.2
2024	194111	2217-0401-000	Real	\$234,250	\$7,027.50	7027.5
2024	194112	2217-0402-000	Real	\$234,240	\$7,027.20	7027.2
2024	194114	2217-0404-000	Real	\$233,000	\$6,990.00	6990
2024	194116	2217-0406-000	Real	\$173,180	\$5,195.40	5195.4
2024	194117	2217-0407-000	Real	\$198,780	\$5,963.40	5963.4
2024	194118	2217-0408-000	Real	\$240,650	\$7,219.50	7219.5
2024	194119	2217-0409-000	Real	\$217,580	\$6,527.40	6527.4
2024	194121	2217-0411-000	Real	\$211,720	\$6,351.60	6351.6
2024	194122	2217-0412-000	Real	\$233,520	\$7,005.60	7005.6
2024	194123	2217-0413-000	Real	\$192,920	\$5,787.60	5787.6
2024	194124	2217-0501-000	Real	\$227,060	\$6,811.80	6811.8
2024	194125	2217-0502-000	Real	\$234,050	\$7,021.50	7021.5
2024	194126	2217-0503-000	Real	\$185,900	\$5,577.00	5577
2024	194127	2217-0504-000	Real	\$192,470	\$5,774.10	5774.1
2024	194128	2217-0505-000	Real	\$229,790	\$6,893.70	6893.7
2024	194129	2217-0506-000	Real	\$199,000	\$5,970.00	5970
2024	194130	2217-0507-000	Real	\$240,490	\$7,214.70	7214.7
2024	194131	2218-0001-000	Real	\$241,580	\$7,247.40	7247.4
2024	194132	2218-0002-000	Real	\$233,570	\$7,007.10	7007.1
2024	194133	2218-0003-000	Real	\$178,000	\$5,340.00	5340
2024	194134	2218-0004-000	Real	\$242,130	\$7,263.90	7263.9
2024	194135	2218-0005-000	Real	\$221,660	\$6,649.80	6649.8
2024	194136	2218-0006-000	Real	\$265,570	\$7,967.10	7967.1
2024	194138	2218-0008-000	Real	\$221,920	\$6,657.60	6657.6
2024	194139	2218-0009-000	Real	\$204,710	\$6,141.30	6141.3
2024	194140	2218-0010-000	Real	\$214,490	\$6,434.70	6434.7
2024	194141	2218-0011-000	Real	\$200,480	\$6,014.40	6014.4
2024	194142	2218-0012-000	Real	\$204,810	\$6,144.30	6144.3
2024	194143	2218-0013-000	Real	\$235,170	\$7,055.10	7055.1
2024	194144	2218-0014-000	Real	\$230,920	\$6,927.60	6927.6
2024	194146	2218-0016-000	Real	\$218,330	\$6,549.90	6549.9
2024	194147	2218-0017-000	Real	\$213,260	\$6,397.80	6397.8
2024	194148	2218-0018-000	Real	\$237,970	\$7,139.10	7139.1
2024	194152	2218-0021-000	Real	\$202,550	\$6,076.50	6076.5
2024	194153	2218-0022-000	Real	\$291,160	\$8,734.80	8734.8
2024	194154	2218-0023-000	Real	\$203,670	\$6,110.10	6110.1
2024	194155	2218-0024-000	Real	\$245,840	\$7,375.20	7375.2
2024	194157	2218-0026-000	Real	\$229,070	\$6,872.10	6872.1

2024	194158	2218-0027-000	Real	\$237,550	\$7,126.50	7126.5
2024	194159	2218-0028-000	Real	\$225,500	\$6,765.00	6765
2024	194160	2218-0029-000	Real	\$194,090	\$5,822.70	5822.7
2024	194162	2218-0031-000	Real	\$236,880	\$7,106.40	7106.4
2024	194164	2218-0033-000	Real	\$224,550	\$6,736.50	6736.5
2024	194442	2267-0002-000	Real	\$149,860	\$4,495.80	5000
2024	194445	2267-0005-000	Real	\$168,470	\$5,054.10	5054.1
2024	194446	2267-0006-000	Real	\$148,850	\$4,465.50	5000
2024	194447	2267-0007-000	Real	\$161,200	\$4,836.00	5000
2024	194448	2267-0008-000	Real	\$158,480	\$4,754.40	5000
2024	194449	2267-0009-000	Real	\$127,730	\$3,831.90	5000
2024	194450	2267-0010-000	Real	\$142,710	\$4,281.30	5000
2024	194451	2267-0011-000	Real	\$154,930	\$4,647.90	5000
2024	194452	2267-0012-000	Real	\$158,320	\$4,749.60	5000
2024	194863	2290-0007-000	Real	\$297,620	\$8,928.60	8928.6
2024	194867	2290-0010-000	Real	\$208,600	\$6,258.00	6258
2024	194870	2290-0011-000	Real	\$265,320	\$7,959.60	7959.6
2024	194872	2290-0011-120	Real	\$191,880	\$5,756.40	5756.4
2024	194873	2290-0011-130	Real	\$187,940	\$5,638.20	5638.2
2024	194874	2290-0011-140	Real	\$171,220	\$5,136.60	5136.6
2024	194875	2290-0011-150	Real	\$174,900	\$5,247.00	5247
2024	194878	2290-0011-180	Real	\$183,400	\$5,502.00	5502
2024	194879	2290-0011-190	Real	\$185,200	\$5,556.00	5556
2024	194881	2290-0011-210	Real	\$197,270	\$5,918.10	5918.1
2024	194882	2290-0011-220	Real	\$178,910	\$5,367.30	5367.3
2024	194883	2290-0011-230	Real	\$178,420	\$5,352.60	5352.6
2024	492350	2290-0012-113	Real	\$242,230	\$7,266.90	7266.9
2024	194904	2290-0021-000	Real	\$198,710	\$5,961.30	5961.3
2024	194911	2290-0026-000	Real	\$174,130	\$5,223.90	5223.9
2024	194912	2290-0026-100	Real	\$246,840	\$7,405.20	7405.2
2024	641337	2382-0000-001	Real	\$161,320	\$4,839.60	5000
2024	641338	2382-0000-002	Real	\$160,000	\$4,800.00	5000
2024	641339	2382-0000-003	Real	\$162,360	\$4,870.80	5000
2024	195728	2430-0001-000	Real	\$224,360	\$6,730.80	6730.8
2024	195729	2430-0001-110	Real	\$384,970	\$11,549.10	11549.1
2024	195730	2430-0001-120	Real	\$432,730	\$12,981.90	12981.9
2024	195731	2430-0003-000	Real	\$294,050	\$8,821.50	8821.5
2024	195732	2430-0004-000	Real	\$364,980	\$10,949.40	10949.4
2024	195733	2430-0005-000	Real	\$287,960	\$8,638.80	8638.8
2024	195734	2430-0006-000	Real	\$329,220	\$9,876.60	9876.6
2024	195735	2430-0007-000	Real	\$271,140	\$8,134.20	8134.2
2024	195736	2430-0007-111	Real	\$360,120	\$10,803.60	10803.6
2024	195738	2430-0009-000	Real	\$309,050	\$9,271.50	9271.5
2024	195739	2430-0010-000	Real	\$297,480	\$8,924.40	8924.4
2024	195740	2430-0011-000	Real	\$246,570	\$7,397.10	7397.1
2024	195742	2430-0013-000	Real	\$257,370	\$7,721.10	7721.1
2024	195743	2430-0014-000	Real	\$289,600	\$8,688.00	8688

2024	195744	2430-0015-000	Real	\$314,140	\$9,424.20	9424.2
2024	195745	2430-0016-000	Real	\$243,350	\$7,300.50	7300.5
2024	195746	2430-0017-000	Real	\$417,820	\$12,534.60	12534.6
2024	195747	2430-0018-000	Real	\$297,300	\$8,919.00	8919
2024	195748	2430-0019-000	Real	\$323,600	\$9,708.00	9708
2024	195749	2430-0020-000	Real	\$336,330	\$10,089.90	10089.9
2024	195750	2430-0021-000	Real	\$291,490	\$8,744.70	8744.7
2024	195751	2430-0022-000	Real	\$340,600	\$10,218.00	10218
2024	195752	2430-0023-000	Real	\$258,990	\$7,769.70	7769.7
2024	195753	2430-0024-000	Real	\$208,390	\$6,251.70	6251.7
2024	195754	2430-0025-000	Real	\$355,850	\$10,675.50	10675.5
2024	195755	2430-0026-000	Real	\$490,010	\$14,700.30	14700.3
2024	195756	2430-0027-000	Real	\$386,340	\$11,590.20	11590.2
2024	195757	2430-0028-000	Real	\$320,190	\$9,605.70	9605.7
2024	195758	2430-0029-000	Real	\$342,140	\$10,264.20	10264.2
2024	195759	2430-0030-000	Real	\$365,990	\$10,979.70	10979.7
2024	195761	2430-0032-000	Real	\$395,900	\$11,877.00	11877
2024	195762	2430-0033-000	Real	\$330,472	\$9,914.16	9914.16
2024	195763	2430-0034-000	Real	\$331,300	\$9,939.00	9939
2024	195765	2430-0036-000	Real	\$282,790	\$8,483.70	8483.7
2024	195766	2430-0037-000	Real	\$272,020	\$8,160.60	8160.6
2024	195767	2430-0038-000	Real	\$328,290	\$9,848.70	9848.7
2024	195768	2430-0040-000	Real	\$304,400	\$9,132.00	9132
2024	195769	2430-0041-000	Real	\$333,950	\$10,018.50	10018.5
2024	195770	2430-0042-000	Real	\$311,170	\$9,335.10	9335.1
2024	195772	2430-0043-000	Real	\$272,120	\$8,163.60	8163.6
2024	195773	2430-0044-000	Real	\$326,390	\$9,791.70	9791.7
2024	195774	2430-0045-000	Real	\$242,850	\$7,285.50	7285.5
2024	195775	2440-0001-000	Real	\$227,870	\$6,836.10	6836.1
2024	503900	2440-0001-100	Real	\$245,910	\$7,377.30	7377.3
2024	195777	2440-0003-000	Real	\$331,300	\$9,939.00	9939
2024	195778	2440-0004-000	Real	\$223,720	\$6,711.60	6711.6
2024	195779	2440-0005-000	Real	\$311,780	\$9,353.40	9353.4
2024	195780	2440-0006-000	Real	\$332,590	\$9,977.70	9977.7
2024	195781	2440-0008-000	Real	\$209,120	\$6,273.60	6273.6
2024	195783	2440-0010-000	Real	\$39,076	\$1,172.28	5000
2024	646540	2440-0010-004	Real	\$39,076	\$1,172.28	5000
2024	646542	2440-0010-006	Real	\$39,076	\$1,172.28	5000
2024	195784	2440-0011-000	Real	\$226,700	\$6,801.00	6801
2024	195786	2440-0013-000	Real	\$335,220	\$10,056.60	10056.6
2024	195787	2440-0014-000	Real	\$265,760	\$7,972.80	7972.8
2024	195788	2440-0015-000	Real	\$319,590	\$9,587.70	9587.7
2024	195789	2440-0016-000	Real	\$138,980	\$4,169.40	5000
2024	195790	2445-0001-000	Real	\$310,860	\$9,325.80	9325.8
2024	613865	2445-0001-001	Real	\$375,000	\$11,250.00	11250
2024	195792	2445-0003-000	Real	\$314,240	\$9,427.20	9427.2
2024	195793	2445-0004-000	Real	\$367,980	\$11,039.40	11039.4

2024	195794	2445-0005-000	Real	\$321,830	\$9,654.90	9654.9
2024	195795	2445-0006-000	Real	\$318,810	\$9,564.30	9564.3
2024	195796	2445-0007-000	Real	\$363,850	\$10,915.50	10915.5
2024	195799	2450-0001-000	Real	\$327,240	\$9,817.20	9817.2
2024	195800	2450-0002-000	Real	\$252,520	\$7,575.60	7575.6
2024	195801	2450-0003-000	Real	\$352,110	\$10,563.30	10563.3
2024	195802	2450-0004-000	Real	\$333,950	\$10,018.50	10018.5
2024	195803	2450-0005-000	Real	\$322,840	\$9,685.20	9685.2
2024	195805	2450-0007-000	Real	\$277,660	\$8,329.80	8329.8
2024	195806	2450-0008-000	Real	\$263,490	\$7,904.70	7904.7
2024	195807	2450-0009-000	Real	\$306,510	\$9,195.30	9195.3
2024	195808	2450-0010-000	Real	\$406,490	\$12,194.70	12194.7
2024	195810	2450-0013-000	Real	\$342,810	\$10,284.30	10284.3
2024	195811	2450-0014-000	Real	\$324,740	\$9,742.20	9742.2
2024	195812	2450-0015-000	Real	\$322,030	\$9,660.90	9660.9
2024	195813	2450-0016-000	Real	\$179,850	\$5,395.50	5395.5
2024	195814	2450-0017-000	Real	\$348,570	\$10,457.10	10457.1
2024	195816	2450-0019-000	Real	\$281,720	\$8,451.60	8451.6
2024	195817	2450-0020-000	Real	\$295,380	\$8,861.40	8861.4
2024	195818	2450-0021-000	Real	\$290,460	\$8,713.80	8713.8
2024	195819	2450-0022-000	Real	\$308,330	\$9,249.90	9249.9
2024	195821	2450-0025-000	Real	\$293,780	\$8,813.40	8813.4
2024	195822	2450-0026-000	Real	\$282,180	\$8,465.40	8465.4
2024	195823	2450-0027-000	Real	\$265,000	\$7,950.00	7950
2024	195825	2450-0029-000	Real	\$349,420	\$10,482.60	10482.6
2024	596160	2450-0029-001	Real	\$339,680	\$10,190.40	10190.4
2024	195826	2450-0029-110	Real	\$256,050	\$7,681.50	7681.5
2024	195827	2450-0030-000	Real	\$343,790	\$10,313.70	10313.7
2024	195828	2450-0031-000	Real	\$297,010	\$8,910.30	8910.3
2024	195829	2450-0032-000	Real	\$232,960	\$6,988.80	6988.8
2024	196356	2670-0004-000	Real	\$206,580	\$6,197.40	6197.4
2024	196357	2670-0006-000	Real	\$175,700	\$5,271.00	5271
2024	196358	2670-0012-000	Real	\$200,460	\$6,013.80	6013.8
2024	196359	2670-0013-000	Real	\$147,710	\$4,431.30	5000
2024	196360	2670-0017-000	Real	\$155,820	\$4,674.60	5000
2024	196361	2670-0021-000	Real	\$173,630	\$5,208.90	5208.9
2024	196362	2670-0022-000	Real	\$177,890	\$5,336.70	5336.7
2024	196363	2670-0026-000	Real	\$213,140	\$6,394.20	6394.2
2024	196364	2670-0028-000	Real	\$183,930	\$5,517.90	5517.9
2024	196365	2670-0032-000	Real	\$163,930	\$4,917.90	5000
2024	196382	2670-0088-000	Real	\$210,700	\$6,321.00	6321
2024	196383	2670-0090-000	Real	\$157,010	\$4,710.30	5000
2024	196385	2670-0097-000	Real	\$172,950	\$5,188.50	5188.5
2024	196388	2670-0107-000	Real	\$155,900	\$4,677.00	5000
2024	196390	2670-0110-000	Real	\$238,380	\$7,151.40	7151.4
2024	196391	2670-0113-000	Real	\$167,870	\$5,036.10	5036.1
2024	196394	2670-0124-000	Real	\$159,180	\$4,775.40	5000



2024	196397	2670-0135-000	Real	\$156,940	\$4,708.20	5000
2024	196399	2670-0140-000	Real	\$153,650	\$4,609.50	5000
2024	196401	2670-0147-000	Real	\$191,530	\$5,745.90	5745.9
2024	196402	2670-0152-000	Real	\$166,460	\$4,993.80	5000
2024	196404	2670-0180-000	Real	\$164,440	\$4,933.20	5000
2024	196406	2670-0189-000	Real	\$174,630	\$5,238.90	5238.9
2024	196407	2670-0191-000	Real	\$167,570	\$5,027.10	5027.1
2024	196408	2670-0195-000	Real	\$204,950	\$6,148.50	6148.5
2024	196410	2670-0199-000	Real	\$201,670	\$6,050.10	6050.1
2024	196412	2670-0206-000	Real	\$192,720	\$5,781.60	5781.6
2024	196414	2670-0212-000	Real	\$180,900	\$5,427.00	5427
2024	196418	2670-0285-000	Real	\$210,710	\$6,321.30	6321.3
2024	196419	2671-0003-000	Real	\$228,230	\$6,846.90	6846.9
2024	196421	2671-0010-000	Real	\$218,013	\$6,540.39	6540.39
2024	196423	2671-0015-000	Real	\$133,960	\$4,018.80	5000
2024	196424	2671-0018-000	Real	\$185,620	\$5,568.60	5568.6
2024	196425	2671-0019-000	Real	\$162,530	\$4,875.90	5000
2024	196426	2671-0025-000	Real	\$149,320	\$4,479.60	5000
2024	196427	2671-0027-000	Real	\$130,820	\$3,924.60	5000
2024	196428	2671-0031-000	Real	\$147,410	\$4,422.30	5000
2024	196429	2671-0036-000	Real	\$217,900	\$6,537.00	6537
2024	196430	2671-0039-000	Real	\$201,470	\$6,044.10	6044.1
2024	196432	2671-0047-000	Real	\$193,170	\$5,795.10	5795.1
2024	196433	2671-0049-000	Real	\$155,710	\$4,671.30	5000
2024	196434	2671-0050-000	Real	\$136,270	\$4,088.10	5000
2024	196438	2671-0054-000	Real	\$96,760	\$2,902.80	5000
2024	196441	2671-0080-000	Real	\$190,670	\$5,720.10	5720.1
2024	196442	2671-0081-000	Real	\$194,190	\$5,825.70	5825.7
2024	196444	2671-0083-000	Real	\$203,280	\$6,098.40	6098.4
2024	196445	2671-0084-000	Real	\$218,430	\$6,552.90	6552.9
2024	196446	2671-0087-000	Real	\$207,640	\$6,229.20	6229.2
2024	196447	2671-0092-000	Real	\$226,310	\$6,789.30	6789.3
2024	196448	2671-0095-000	Real	\$157,500	\$4,725.00	5000
2024	196449	2671-0098-000	Real	\$164,730	\$4,941.90	5000
2024	196452	2671-0111-000	Real	\$223,440	\$6,703.20	6703.2
2024	196453	2671-0115-000	Real	\$77,035	\$2,311.05	5000
2024	196455	2671-0120-000	Real	\$201,660	\$6,049.80	6049.8
2024	196457	2671-0126-000	Real	\$182,760	\$5,482.80	5482.8
2024	196459	2671-0134-000	Real	\$193,460	\$5,803.80	5803.8
2024	196460	2671-0139-000	Real	\$159,490	\$4,784.70	5000
2024	196461	2671-0141-000	Real	\$150,800	\$4,524.00	5000
2024	196463	2671-0149-000	Real	\$213,510	\$6,405.30	6405.3
2024	196464	2671-0150-000	Real	\$178,990	\$5,369.70	5369.7
2024	196465	2671-0155-000	Real	\$194,850	\$5,845.50	5845.5
2024	196466	2671-0157-000	Real	\$163,500	\$4,905.00	5000
2024	196467	2671-0160-000	Real	\$141,330	\$4,239.90	5000
2024	196468	2671-0162-000	Real	\$233,180	\$6,995.40	6995.4

2024	196473	2671-0173-000	Real	\$137,510	\$4,125.30	5000
2024	196474	2671-0174-000	Real	\$231,990	\$6,959.70	6959.7
2024	196476	2671-0178-000	Real	\$162,030	\$4,860.90	5000
2024	196478	2671-0186-000	Real	\$152,250	\$4,567.50	5000
2024	196479	2671-0187-000	Real	\$192,220	\$5,766.60	5766.6
2024	196480	2671-0192-000	Real	\$244,380	\$7,331.40	7331.4
2024	196484	2671-0203-000	Real	\$199,970	\$5,999.10	5999.1
2024	196489	2671-0220-000	Real	\$200,170	\$6,005.10	6005.1
2024	196490	2671-0221-000	Real	\$187,500	\$5,625.00	5625
2024	196498	2671-0237-000	Real	\$182,870	\$5,486.10	5486.1
2024	196499	2671-0238-000	Real	\$181,870	\$5,456.10	5456.1
2024	196500	2671-0240-000	Real	\$188,800	\$5,664.00	5664
2024	196501	2671-0243-000	Real	\$177,170	\$5,315.10	5315.1
2024	196503	2671-0246-000	Real	\$152,940	\$4,588.20	5000
2024	196504	2671-0247-000	Real	\$200,860	\$6,025.80	6025.8
2024	196505	2671-0249-000	Real	\$189,050	\$5,671.50	5671.5
2024	196506	2671-0252-000	Real	\$174,450	\$5,233.50	5233.5
2024	196507	2671-0253-000	Real	\$182,010	\$5,460.30	5460.3
2024	196508	2671-0256-000	Real	\$233,590	\$7,007.70	7007.7
2024	196511	2671-0263-000	Real	\$176,160	\$5,284.80	5284.8
2024	196512	2671-0265-000	Real	\$162,620	\$4,878.60	5000
2024	196513	2671-0266-000	Real	\$198,570	\$5,957.10	5957.1
2024	196514	2671-0270-000	Real	\$236,340	\$7,090.20	7090.2
2024	196515	2671-0271-000	Real	\$220,200	\$6,606.00	6606
2024	196516	2671-0273-000	Real	\$187,670	\$5,630.10	5630.1
2024	196519	2671-0279-000	Real	\$208,310	\$6,249.30	6249.3
2024	196522	2671-0287-000	Real	\$166,940	\$5,008.20	5008.2
2024	196523	2671-0288-000	Real	\$206,510	\$6,195.30	6195.3
2024	196528	2671-0301-000	Real	\$114,560	\$3,436.80	5000
2024	196530	2671-0304-000	Real	\$168,580	\$5,057.40	5057.4
2024	196533	2671-0307-000	Real	\$225,190	\$6,755.70	6755.7
2024	196534	2671-0308-000	Real	\$151,930	\$4,557.90	5000
2024	196539	2671-0313-000	Real	\$152,620	\$4,578.60	5000
2024	196540	2671-0314-000	Real	\$163,000	\$4,890.00	5000
2024	196542	2671-0316-000	Real	\$147,290	\$4,418.70	5000
2024	196543	2671-0317-000	Real	\$185,000	\$5,550.00	5550
2024	196544	2671-0318-000	Real	\$254,420	\$7,632.60	7632.6
2024	196545	2671-0319-000	Real	\$168,470	\$5,054.10	5054.1
2024	196546	2671-0320-000	Real	\$171,240	\$5,137.20	5137.2
2024	196547	2671-0321-000	Real	\$162,980	\$4,889.40	5000
2024	196549	2671-0324-000	Real	\$149,610	\$4,488.30	5000
2024	196550	2671-0327-000	Real	\$187,030	\$5,610.90	5610.9
2024	196551	2671-0328-000	Real	\$173,680	\$5,210.40	5210.4
2024	196554	2671-0335-000	Real	\$166,910	\$5,007.30	5007.3
2024	196556	2671-0339-000	Real	\$154,990	\$4,649.70	5000
2024	196557	2671-0341-000	Real	\$177,310	\$5,319.30	5319.3
2024	196562	2671-0351-000	Real	\$178,230	\$5,346.90	5346.9

2024	196567	2671-0358-000	Real	\$200,550	\$6,016.50	6016.5
2024	196570	2671-0361-000	Real	\$178,360	\$5,350.80	5350.8
2024	196571	2671-0362-000	Real	\$197,840	\$5,935.20	5935.2
2024	196572	2671-0363-000	Real	\$159,210	\$4,776.30	5000
2024	196573	2671-0364-000	Real	\$164,760	\$4,942.80	5000
2024	196575	2671-0366-000	Real	\$255,850	\$7,675.50	7675.5
2024	196576	2671-0367-000	Real	\$222,530	\$6,675.90	6675.9
2024	196577	2671-0368-000	Real	\$172,160	\$5,164.80	5164.8
2024	196580	2671-0371-000	Real	\$213,730	\$6,411.90	6411.9
2024	196581	2671-0372-000	Real	\$157,980	\$4,739.40	5000
2024	196582	2671-0373-000	Real	\$184,570	\$5,537.10	5537.1
2024	196584	2671-0375-000	Real	\$152,730	\$4,581.90	5000
2024	196585	2671-0376-000	Real	\$176,270	\$5,288.10	5288.1
2024	196587	2672-0001-000	Real	\$160,020	\$4,800.60	5000
2024	196590	2672-0008-000	Real	\$200,700	\$6,021.00	6021
2024	196591	2672-0009-000	Real	\$256,260	\$7,687.80	7687.8
2024	196592	2672-0011-000	Real	\$204,470	\$6,134.10	6134.1
2024	196593	2672-0016-000	Real	\$184,010	\$5,520.30	5520.3
2024	196594	2672-0020-000	Real	\$146,510	\$4,395.30	5000
2024	196595	2672-0023-000	Real	\$227,280	\$6,818.40	6818.4
2024	196596	2672-0024-000	Real	\$209,100	\$6,273.00	6273
2024	196597	2672-0029-000	Real	\$206,330	\$6,189.90	6189.9
2024	196599	2672-0034-000	Real	\$175,350	\$5,260.50	5260.5
2024	196600	2672-0037-000	Real	\$193,330	\$5,799.90	5799.9
2024	196604	2672-0052-000	Real	\$161,090	\$4,832.70	5000
2024	196606	2672-0056-000	Real	\$176,410	\$5,292.30	5292.3
2024	196609	2672-0063-000	Real	\$152,520	\$4,575.60	5000
2024	196610	2672-0064-000	Real	\$166,790	\$5,003.70	5003.7
2024	196611	2672-0065-000	Real	\$169,680	\$5,090.40	5090.4
2024	196612	2672-0066-000	Real	\$208,840	\$6,265.20	6265.2
2024	196613	2672-0067-000	Real	\$163,490	\$4,904.70	5000
2024	196616	2672-0070-000	Real	\$178,680	\$5,360.40	5360.4
2024	196618	2672-0072-000	Real	\$240,310	\$7,209.30	7209.3
2024	196619	2672-0073-000	Real	\$169,910	\$5,097.30	5097.3
2024	196620	2672-0074-000	Real	\$207,680	\$6,230.40	6230.4
2024	196622	2672-0076-000	Real	\$205,770	\$6,173.10	6173.1
2024	196623	2672-0077-000	Real	\$208,700	\$6,261.00	6261
2024	196624	2672-0086-000	Real	\$177,100	\$5,313.00	5313
2024	196626	2672-0091-000	Real	\$117,330	\$3,519.90	5000
2024	196627	2672-0093-000	Real	\$174,340	\$5,230.20	5230.2
2024	196628	2672-0099-000	Real	\$190,490	\$5,714.70	5714.7
2024	196629	2672-0101-000	Real	\$216,930	\$6,507.90	6507.9
2024	196632	2672-0108-000	Real	\$163,320	\$4,899.60	5000
2024	196634	2672-0114-000	Real	\$162,290	\$4,868.70	5000
2024	196637	2672-0122-000	Real	\$165,540	\$4,966.20	5000
2024	196643	2672-0138-000	Real	\$198,170	\$5,945.10	5945.1
2024	196644	2672-0142-000	Real	\$190,860	\$5,725.80	5725.8

2024	196645	2672-0143-000	Real	\$131,170	\$3,935.10	5000
2024	196646	2672-0144-000	Real	\$219,890	\$6,596.70	6596.7
2024	196647	2672-0148-000	Real	\$141,530	\$4,245.90	5000
2024	196650	2672-0156-000	Real	\$220,920	\$6,627.60	6627.6
2024	196652	2672-0159-000	Real	\$167,150	\$5,014.50	5014.5
2024	196653	2672-0161-000	Real	\$186,060	\$5,581.80	5581.8
2024	196654	2672-0164-000	Real	\$176,270	\$5,288.10	5288.1
2024	196655	2672-0165-000	Real	\$227,790	\$6,833.70	6833.7
2024	196656	2672-0168-000	Real	\$216,080	\$6,482.40	6482.4
2024	196657	2672-0170-000	Real	\$105,240	\$3,157.20	5000
2024	196658	2672-0171-000	Real	\$153,840	\$4,615.20	5000
2024	196659	2672-0175-000	Real	\$161,860	\$4,855.80	5000
2024	196660	2672-0177-000	Real	\$220,440	\$6,613.20	6613.2
2024	196661	2672-0179-000	Real	\$165,820	\$4,974.60	5000
2024	196663	2672-0183-000	Real	\$207,460	\$6,223.80	6223.8
2024	196664	2672-0184-000	Real	\$304,370	\$9,131.10	9131.1
2024	196665	2672-0188-000	Real	\$178,880	\$5,366.40	5366.4
2024	196667	2672-0193-000	Real	\$251,770	\$7,553.10	7553.1
2024	196668	2672-0196-000	Real	\$192,030	\$5,760.90	5760.9
2024	196670	2672-0202-000	Real	\$192,020	\$5,760.60	5760.6
2024	196671	2672-0209-000	Real	\$203,780	\$6,113.40	6113.4
2024	196672	2672-0211-000	Real	\$286,660	\$8,599.80	8599.8
2024	196673	2672-0213-000	Real	\$176,230	\$5,286.90	5286.9
2024	196674	2672-0217-000	Real	\$175,580	\$5,267.40	5267.4
2024	196675	2672-0219-000	Real	\$196,640	\$5,899.20	5899.2
2024	196677	2672-0223-000	Real	\$147,900	\$4,437.00	5000
2024	196678	2672-0226-000	Real	\$201,650	\$6,049.50	6049.5
2024	196679	2672-0227-000	Real	\$217,380	\$6,521.40	6521.4
2024	196683	2672-0236-000	Real	\$176,860	\$5,305.80	5305.8
2024	196685	2672-0241-000	Real	\$196,710	\$5,901.30	5901.3
2024	196688	2672-0248-000	Real	\$170,970	\$5,129.10	5129.1
2024	196689	2672-0250-000	Real	\$139,900	\$4,197.00	5000
2024	196692	2672-0257-000	Real	\$208,930	\$6,267.90	6267.9
2024	196693	2672-0259-000	Real	\$236,300	\$7,089.00	7089
2024	196694	2672-0260-000	Real	\$187,050	\$5,611.50	5611.5
2024	196695	2672-0262-000	Real	\$215,770	\$6,473.10	6473.1
2024	196696	2672-0264-000	Real	\$179,450	\$5,383.50	5383.5
2024	196697	2672-0267-000	Real	\$180,870	\$5,426.10	5426.1
2024	196699	2672-0272-000	Real	\$236,530	\$7,095.90	7095.9
2024	196703	2672-0280-000	Real	\$227,060	\$6,811.80	6811.8
2024	196704	2672-0282-000	Real	\$206,960	\$6,208.80	6208.8
2024	196705	2672-0283-000	Real	\$192,090	\$5,762.70	5762.7
2024	196706	2672-0286-000	Real	\$184,060	\$5,521.80	5521.8
2024	196707	2672-0289-000	Real	\$164,850	\$4,945.50	5000
2024	196709	2672-0293-000	Real	\$183,960	\$5,518.80	5518.8
2024	196710	2672-0295-000	Real	\$171,710	\$5,151.30	5151.3
2024	196711	2672-0299-000	Real	\$191,110	\$5,733.30	5733.3

2024	196712	2672-0300-000	Real	\$186,940	\$5,608.20	5608.2
2024	196715	2672-0326-000	Real	\$346,060	\$10,381.80	10381.8
2024	196717	2672-0331-000	Real	\$265,450	\$7,963.50	7963.5
2024	196719	2672-0334-000	Real	\$207,910	\$6,237.30	6237.3
2024	196721	2672-0338-111	Real	\$181,070	\$5,432.10	5432.1
2024	196722	2672-0340-000	Real	\$163,930	\$4,917.90	5000
2024	196724	2672-0345-000	Real	\$203,520	\$6,105.60	6105.6
2024	196725	2672-0347-000	Real	\$178,410	\$5,352.30	5352.3
2024	196726	2672-0348-000	Real	\$213,020	\$6,390.60	6390.6
2024	196727	2672-0350-000	Real	\$183,900	\$5,517.00	5517
2024	196728	2672-0353-000	Real	\$172,660	\$5,179.80	5179.8
2024	196729	2672-0355-000	Real	\$207,050	\$6,211.50	6211.5
2024	196763	2680-0001-000	Real	\$339,990	\$10,199.70	10199.7
2024	197228	2810-0001-000	Real	\$102,620	\$3,078.60	5000
2024	592817	2831-0001-001	Real	\$131,210	\$3,936.30	5000
2024	592823	2831-0001-002	Real	\$271,590	\$8,147.70	8147.7
2024	197764	2871-0004-000	Real	\$455,940	\$13,678.20	13678.2
2024	197765	2871-0005-000	Real	\$404,530	\$12,135.90	12135.9
2024	197766	2871-0006-000	Real	\$415,420	\$12,462.60	12462.6
2024	197767	2871-0007-000	Real	\$380,068	\$11,402.04	11402.04
2024	197768	2871-0008-000	Real	\$314,165	\$9,424.95	9424.95
2024	696950	2871-0008-100	Real	\$314,165	\$9,424.95	9424.95
2024	197769	2871-0009-000	Real	\$346,100	\$10,383.00	10383
2024	197770	2871-0009-110	Real	\$570,320	\$17,109.60	17109.6
2024	197771	2871-0010-000	Real	\$493,040	\$14,791.20	14791.2
2024	197772	2871-0010-111	Real	\$387,570	\$11,627.10	11627.1
2024	197773	2871-0011-000	Real	\$428,960	\$12,868.80	12868.8
2024	197774	2871-0012-000	Real	\$722,720	\$21,681.60	21681.6
2024	197777	2871-0013-000	Real	\$586,260	\$17,587.80	17587.8
2024	197778	2872-0101-000	Real	\$378,360	\$11,350.80	11350.8
2024	197780	2872-0103-000	Real	\$408,020	\$12,240.60	12240.6
2024	197781	2872-0104-000	Real	\$343,890	\$10,316.70	10316.7
2024	197782	2872-0105-000	Real	\$345,050	\$10,351.50	10351.5
2024	197783	2872-0106-000	Real	\$450,420	\$13,512.60	13512.6
2024	197784	2872-0107-000	Real	\$376,930	\$11,307.90	11307.9
2024	197785	2872-0108-000	Real	\$415,710	\$12,471.30	12471.3
2024	197786	2872-0109-000	Real	\$356,440	\$10,693.20	10693.2
2024	197787	2872-0110-000	Real	\$382,160	\$11,464.80	11464.8
2024	197788	2872-0111-000	Real	\$362,300	\$10,869.00	10869
2024	197789	2872-0112-000	Real	\$413,900	\$12,417.00	12417
2024	197790	2872-0113-000	Real	\$425,740	\$12,772.20	12772.2
2024	197791	2872-0114-000	Real	\$525,760	\$15,772.80	15772.8
2024	197792	2872-0115-000	Real	\$405,000	\$12,150.00	12150
2024	197793	2872-0116-000	Real	\$414,180	\$12,425.40	12425.4
2024	197794	2872-0117-000	Real	\$316,670	\$9,500.10	9500.1
2024	197795	2872-0118-000	Real	\$314,610	\$9,438.30	9438.3
2024	197796	2872-0119-000	Real	\$321,500	\$9,645.00	9645

2024	197798	2872-0121-000	Real	\$351,010	\$10,530.30	10530.3
2024	197799	2872-0122-000	Real	\$288,770	\$8,663.10	8663.1
2024	197800	2872-0123-000	Real	\$319,610	\$9,588.30	9588.3
2024	197801	2872-0124-000	Real	\$363,880	\$10,916.40	10916.4
2024	197802	2872-0125-000	Real	\$366,150	\$10,984.50	10984.5
2024	197803	2872-0126-000	Real	\$393,260	\$11,797.80	11797.8
2024	197805	2872-0128-000	Real	\$398,000	\$11,940.00	11940
2024	197806	2872-0201-000	Real	\$331,670	\$9,950.10	9950.1
2024	197807	2872-0202-000	Real	\$336,000	\$10,080.00	10080
2024	197808	2872-0203-000	Real	\$287,720	\$8,631.60	8631.6
2024	197809	2872-0204-000	Real	\$332,170	\$9,965.10	9965.1
2024	197811	2872-0206-000	Real	\$389,500	\$11,685.00	11685
2024	197812	2872-0207-000	Real	\$339,370	\$10,181.10	10181.1
2024	197813	2872-0208-000	Real	\$330,010	\$9,900.30	9900.3
2024	197814	2872-0209-000	Real	\$380,790	\$11,423.70	11423.7
2024	197815	2872-0210-000	Real	\$367,990	\$11,039.70	11039.7
2024	197816	2872-0211-000	Real	\$402,310	\$12,069.30	12069.3
2024	197817	2872-0212-000	Real	\$359,120	\$10,773.60	10773.6
2024	197818	2872-0213-000	Real	\$336,700	\$10,101.00	10101
2024	197819	2872-0214-000	Real	\$293,430	\$8,802.90	8802.9
2024	197820	2872-0215-000	Real	\$357,410	\$10,722.30	10722.3
2024	197821	2872-0216-000	Real	\$300,000	\$9,000.00	9000
2024	197822	2872-0217-000	Real	\$326,950	\$9,808.50	9808.5
2024	197823	2872-0218-000	Real	\$378,000	\$11,340.00	11340
2024	199922	2910-0002-000	Real	\$177,900	\$5,337.00	5337
2024	199923	2910-0003-000	Real	\$213,790	\$6,413.70	6413.7
2024	199924	2910-0004-000	Real	\$202,550	\$6,076.50	6076.5
2024	199925	2910-0005-000	Real	\$179,690	\$5,390.70	5390.7
2024	200864	2980-0003-000	Real	\$207,300	\$6,219.00	6219
2024	200865	2980-0005-000	Real	\$226,880	\$6,806.40	6806.4
2024	200866	2980-0007-000	Real	\$195,230	\$5,856.90	5856.9
2024	200867	2980-0009-000	Real	\$224,260	\$6,727.80	6727.8
2024	200868	2980-0011-000	Real	\$199,540	\$5,986.20	5986.2
2024	200870	2980-0015-000	Real	\$198,520	\$5,955.60	5955.6
2024	200871	2980-0017-000	Real	\$197,580	\$5,927.40	5927.4
2024	200873	2980-0021-000	Real	\$197,400	\$5,922.00	5922
2024	200874	2980-0022-000	Real	\$223,310	\$6,699.30	6699.3
2024	200875	2980-0023-000	Real	\$166,330	\$4,989.90	5000
2024	200881	2980-0029-113	Real	\$186,280	\$5,588.40	5588.4
2024	200883	2980-0029-115	Real	\$162,230	\$4,866.90	5000
2024	200888	2980-0030-000	Real	\$183,320	\$5,499.60	5499.6
2024	200889	2980-0032-000	Real	\$215,410	\$6,462.30	6462.3
2024	200890	2980-0034-000	Real	\$190,500	\$5,715.00	5715
2024	200891	2980-0036-000	Real	\$240,840	\$7,225.20	7225.2
2024	200892	2980-0038-000	Real	\$200,920	\$6,027.60	6027.6
2024	200896	2980-0045-000	Real	\$280,100	\$8,403.00	8403
2024	200897	2980-0047-000	Real	\$252,540	\$7,576.20	7576.2

2024	200898	2980-0049-000	Real	\$237,690	\$7,130.70	7130.7
2024	200899	2980-0050-000	Real	\$183,860	\$5,515.80	5515.8
2024	200900	2980-0051-000	Real	\$200,630	\$6,018.90	6018.9
2024	200901	2980-0052-000	Real	\$199,720	\$5,991.60	5991.6
2024	200902	2980-0053-000	Real	\$192,940	\$5,788.20	5788.2
2024	200904	2980-0056-000	Real	\$207,830	\$6,234.90	6234.9
2024	200905	2980-0057-000	Real	\$194,420	\$5,832.60	5832.6
2024	200906	2980-0058-000	Real	\$227,680	\$6,830.40	6830.4
2024	200907	2980-0059-000	Real	\$246,950	\$7,408.50	7408.5
2024	200909	2980-0061-000	Real	\$206,180	\$6,185.40	6185.4
2024	200912	2980-0064-000	Real	\$193,100	\$5,793.00	5793
2024	200913	2980-0065-000	Real	\$226,860	\$6,805.80	6805.8
2024	200914	2980-0066-000	Real	\$125,635	\$3,769.05	5000
2024	200915	2980-0067-000	Real	\$180,060	\$5,401.80	5401.8
2024	200916	2980-0068-000	Real	\$266,090	\$7,982.70	7982.7
2024	200919	2980-0071-000	Real	\$259,640	\$7,789.20	7789.2
2024	200920	2980-0072-000	Real	\$229,340	\$6,880.20	6880.2
2024	200921	2980-0073-000	Real	\$191,080	\$5,732.40	5732.4
2024	200922	2980-0074-000	Real	\$182,510	\$5,475.30	5475.3
2024	200924	2980-0076-000	Real	\$208,930	\$6,267.90	6267.9
2024	200925	2980-0078-000	Real	\$212,540	\$6,376.20	6376.2
2024	200926	2980-0080-000	Real	\$241,300	\$7,239.00	7239
2024	200927	2980-0082-000	Real	\$185,600	\$5,568.00	5568
2024	200928	2980-0084-000	Real	\$239,810	\$7,194.30	7194.3
2024	200929	2980-0086-000	Real	\$239,270	\$7,178.10	7178.1
2024	200930	2980-0088-000	Real	\$217,860	\$6,535.80	6535.8
2024	200931	2980-0091-000	Real	\$206,950	\$6,208.50	6208.5
2024	200933	2980-0094-000	Real	\$210,220	\$6,306.60	6306.6
2024	200934	2980-0094-110	Real	\$324,780	\$9,743.40	9743.4
2024	200936	2980-0096-000	Real	\$165,200	\$4,956.00	5000
2024	200937	2980-0097-000	Real	\$210,180	\$6,305.40	6305.4
2024	200938	2980-0098-000	Real	\$238,640	\$7,159.20	7159.2
2024	200939	2980-0099-000	Real	\$220,020	\$6,600.60	6600.6
2024	200940	2980-0100-000	Real	\$213,800	\$6,414.00	6414
2024	200941	2980-0101-000	Real	\$204,200	\$6,126.00	6126
2024	200942	2980-0102-000	Real	\$225,530	\$6,765.90	6765.9
2024	200943	2980-0103-000	Real	\$198,650	\$5,959.50	5959.5
2024	200944	2980-0104-000	Real	\$210,970	\$6,329.10	6329.1
2024	200945	2980-0105-000	Real	\$212,130	\$6,363.90	6363.9
2024	200947	2980-0107-000	Real	\$217,330	\$6,519.90	6519.9
2024	200950	2980-0110-000	Real	\$186,100	\$5,583.00	5583
2024	200952	2980-0112-000	Real	\$210,940	\$6,328.20	6328.2
2024	200953	2980-0113-000	Real	\$221,420	\$6,642.60	6642.6
2024	200954	2980-0114-000	Real	\$248,680	\$7,460.40	7460.4
2024	200955	2980-0115-000	Real	\$216,820	\$6,504.60	6504.6
2024	200957	2980-0117-000	Real	\$225,900	\$6,777.00	6777
2024	200958	2980-0118-000	Real	\$223,270	\$6,698.10	6698.1

2024	200959	2980-0119-000	Real	\$240,420	\$7,212.60	7212.6
2024	200960	2980-0120-000	Real	\$227,480	\$6,824.40	6824.4
2024	200961	2980-0121-000	Real	\$217,700	\$6,531.00	6531
2024	200963	2980-0123-000	Real	\$222,330	\$6,669.90	6669.9
2024	200964	2980-0124-000	Real	\$218,150	\$6,544.50	6544.5
2024	200966	2980-0126-000	Real	\$216,630	\$6,498.90	6498.9
2024	200968	2980-0128-000	Real	\$220,150	\$6,604.50	6604.5
2024	200969	2980-0129-000	Real	\$223,580	\$6,707.40	6707.4
2024	200970	2980-0130-000	Real	\$241,140	\$7,234.20	7234.2
2024	200971	2980-0131-000	Real	\$225,930	\$6,777.90	6777.9
2024	200972	2980-0132-000	Real	\$188,390	\$5,651.70	5651.7
2024	200974	2980-0134-000	Real	\$275,170	\$8,255.10	8255.1
2024	200975	2980-0135-000	Real	\$230,200	\$6,906.00	6906
2024	200976	2980-0136-000	Real	\$333,370	\$10,001.10	10001.1
2024	200977	2980-0137-000	Real	\$229,200	\$6,876.00	6876
2024	200978	2980-0300-000	Real	\$181,370	\$5,441.10	5441.1
2024	200979	2980-0301-000	Real	\$190,110	\$5,703.30	5703.3
2024	200980	2980-0302-000	Real	\$182,840	\$5,485.20	5485.2
2024	200981	2980-0303-000	Real	\$179,690	\$5,390.70	5390.7
2024	200982	2980-0304-000	Real	\$161,650	\$4,849.50	5000
2024	200984	2980-0306-000	Real	\$179,550	\$5,386.50	5386.5
2024	200986	2980-0308-000	Real	\$179,880	\$5,396.40	5396.4
2024	200988	2980-0310-000	Real	\$183,790	\$5,513.70	5513.7
2024	200989	2980-0311-000	Real	\$178,780	\$5,363.40	5363.4
2024	200990	2980-0312-000	Real	\$202,170	\$6,065.10	6065.1
2024	200992	2980-0314-000	Real	\$179,180	\$5,375.40	5375.4
2024	200993	2980-0315-000	Real	\$153,470	\$4,604.10	5000
2024	200996	2980-0318-000	Real	\$179,150	\$5,374.50	5374.5
2024	201000	2980-0401-000	Real	\$177,410	\$5,322.30	5322.3
2024	201001	2980-0402-000	Real	\$178,640	\$5,359.20	5359.2
2024	201005	2980-0406-000	Real	\$179,930	\$5,397.90	5397.9
2024	201006	2980-0407-000	Real	\$188,510	\$5,655.30	5655.3
2024	201007	2980-0408-000	Real	\$233,070	\$6,992.10	6992.1
2024	201008	2980-0409-000	Real	\$178,620	\$5,358.60	5358.6
2024	201009	2980-0410-000	Real	\$199,050	\$5,971.50	5971.5
2024	201010	2980-0411-000	Real	\$192,430	\$5,772.90	5772.9
2024	201011	2980-0412-000	Real	\$188,320	\$5,649.60	5649.6
2024	201013	2980-0414-000	Real	\$183,950	\$5,518.50	5518.5
2024	201014	2980-0415-000	Real	\$201,350	\$6,040.50	6040.5
2024	201015	2980-0416-000	Real	\$184,200	\$5,526.00	5526
2024	201019	2980-0420-000	Real	\$177,140	\$5,314.20	5314.2
2024	201020	2980-0421-000	Real	\$182,900	\$5,487.00	5487
2024	201022	2980-0423-000	Real	\$176,740	\$5,302.20	5302.2
2024	201023	2980-0424-000	Real	\$181,710	\$5,451.30	5451.3
2024	201024	2980-0425-000	Real	\$189,790	\$5,693.70	5693.7
2024	201028	2980-0429-000	Real	\$177,140	\$5,314.20	5314.2
2024	201029	2980-0430-000	Real	\$181,710	\$5,451.30	5451.3



2024	201031	2980-0500-000	Real	\$183,720	\$5,511.60	5511.6
2024	201032	2980-0501-000	Real	\$242,950	\$7,288.50	7288.5
2024	201033	2980-0502-000	Real	\$176,740	\$5,302.20	5302.2
2024	201034	2980-0503-000	Real	\$153,660	\$4,609.80	5000
2024	201035	2980-0504-000	Real	\$179,030	\$5,370.90	5370.9
2024	201036	2980-0505-000	Real	\$212,500	\$6,375.00	6375
2024	201037	2980-0506-000	Real	\$177,540	\$5,326.20	5326.2
2024	201040	2980-0509-000	Real	\$212,610	\$6,378.30	6378.3
2024	201041	2980-0510-000	Real	\$180,750	\$5,422.50	5422.5
2024	201044	2980-0513-000	Real	\$180,350	\$5,410.50	5410.5
2024	201045	2980-0514-000	Real	\$175,410	\$5,262.30	5262.3
2024	201047	2980-0516-000	Real	\$184,250	\$5,527.50	5527.5
2024	201048	2980-0517-000	Real	\$189,970	\$5,699.10	5699.1
2024	201049	2980-0518-000	Real	\$185,360	\$5,560.80	5560.8
2024	201050	2980-0519-000	Real	\$173,140	\$5,194.20	5194.2
2024	204185	3253-0024-000	Real	\$190,720	\$5,721.60	5721.6
2024	204186	3253-0026-000	Real	\$170,460	\$5,113.80	5113.8
2024	204188	3253-0027-110	Real	\$192,440	\$5,773.20	5773.2
2024	204189	3253-0028-000	Real	\$256,980	\$7,709.40	7709.4
2024	204193	3253-0074-000	Real	\$262,760	\$7,882.80	7882.8
2024	204194	3253-0075-000	Real	\$269,150	\$8,074.50	8074.5
2024	204195	3253-0076-000	Real	\$252,220	\$7,566.60	7566.6
2024	204196	3253-0077-000	Real	\$256,650	\$7,699.50	7699.5
2024	206341	3730-0001-000	Real	\$219,760	\$6,592.80	6592.8
2024	206342	3730-0003-000	Real	\$178,630	\$5,358.90	5358.9
2024	206343	3730-0004-000	Real	\$176,550	\$5,296.50	5296.5
2024	206345	3730-0006-000	Real	\$207,080	\$6,212.40	6212.4
2024	206346	3730-0007-000	Real	\$201,650	\$6,049.50	6049.5
2024	206347	3730-0008-000	Real	\$296,180	\$8,885.40	8885.4
2024	206348	3730-0009-000	Real	\$260,100	\$7,803.00	7803
2024	497809	3730-0009-110	Real	\$135,790	\$4,073.70	5000
2024	206349	3730-0010-000	Real	\$256,130	\$7,683.90	7683.9
2024	206350	3730-0011-000	Real	\$173,470	\$5,204.10	5204.1
2024	206351	3730-0011-111	Real	\$275,190	\$8,255.70	8255.7
2024	206612	3948-0202-003	Real	\$232,630	\$6,978.90	6978.9
2024	206614	3948-0202-005	Real	\$265,040	\$7,951.20	7951.2
2024	206615	3948-0202-006	Real	\$320,590	\$9,617.70	9617.7
2024	206617	3948-0203-002	Real	\$307,970	\$9,239.10	9239.1
2024	206618	3948-0203-003	Real	\$321,020	\$9,630.60	9630.6
2024	206620	3948-0203-005	Real	\$143,140	\$4,294.20	5000
2024	206622	3948-0204-002	Real	\$401,060	\$12,031.80	12031.8
2024	206624	3948-0204-004	Real	\$294,750	\$8,842.50	8842.5
2024	206626	3948-0204-006	Real	\$423,310	\$12,699.30	12699.3
2024	206628	3948-0204-008	Real	\$372,190	\$11,165.70	11165.7
2024	206643	3949-0002-000	Real	\$135,070	\$4,052.10	5000
2024	206644	3949-0003-000	Real	\$140,010	\$4,200.30	5000
2024	206646	3949-0005-000	Real	\$147,000	\$4,410.00	5000

2024	206649	3949-0008-000	Real	\$134,210	\$4,026.30	5000
2024	206650	3949-0009-000	Real	\$132,730	\$3,981.90	5000
2024	206651	3949-0010-000	Real	\$133,020	\$3,990.60	5000
2024	206652	3949-0011-000	Real	\$161,910	\$4,857.30	5000
2024	206654	3949-0013-000	Real	\$161,870	\$4,856.10	5000
2024	206655	3949-0014-000	Real	\$133,700	\$4,011.00	5000
2024	206656	3949-0015-000	Real	\$156,080	\$4,682.40	5000
2024	206657	3949-0016-000	Real	\$182,180	\$5,465.40	5465.4
2024	206658	3949-0017-000	Real	\$188,120	\$5,643.60	5643.6
2024	206659	3949-0018-000	Real	\$164,660	\$4,939.80	5000
2024	206660	3949-0019-000	Real	\$205,810	\$6,174.30	6174.3
2024	206663	3949-0022-000	Real	\$158,190	\$4,745.70	5000
2024	206665	3949-0024-000	Real	\$129,670	\$3,890.10	5000
2024	206671	3949-0203-000	Real	\$153,350	\$4,600.50	5000
2024	206672	3949-0204-000	Real	\$152,690	\$4,580.70	5000
2024	206675	3949-0207-000	Real	\$246,370	\$7,391.10	7391.1
2024	206703	3949-0402-000	Real	\$134,510	\$4,035.30	5000
2024	206704	3949-0403-000	Real	\$170,070	\$5,102.10	5102.1
2024	206741	3951-0001-000	Real	\$248,286	\$7,448.58	7448.58
2024	206742	3951-0002-000	Real	\$284,550	\$8,536.50	8536.5
2024	206743	3951-0003-000	Real	\$285,050	\$8,551.50	8551.5
2024	206744	3951-0004-000	Real	\$327,840	\$9,835.20	9835.2
2024	206745	3951-0005-000	Real	\$338,050	\$10,141.50	10141.5
2024	206746	3951-0101-000	Real	\$238,680	\$7,160.40	7160.4
2024	206747	3951-0102-000	Real	\$281,610	\$8,448.30	8448.3
2024	206748	3951-0103-000	Real	\$271,000	\$8,130.00	8130
2024	206749	3951-0104-000	Real	\$261,070	\$7,832.10	7832.1
2024	206750	3951-0105-000	Real	\$265,980	\$7,979.40	7979.4
2024	206751	3951-0106-000	Real	\$246,524	\$7,395.72	7395.72
2024	206752	3951-0107-000	Real	\$242,120	\$7,263.60	7263.6
2024	206753	3951-0108-000	Real	\$274,200	\$8,226.00	8226
2024	206754	3951-0109-000	Real	\$318,130	\$9,543.90	9543.9
2024	206756	3951-0111-000	Real	\$295,890	\$8,876.70	8876.7
2024	206757	3951-0112-000	Real	\$277,630	\$8,328.90	8328.9
2024	206758	3951-0113-000	Real	\$246,580	\$7,397.40	7397.4
2024	206759	3951-0114-000	Real	\$262,950	\$7,888.50	7888.5
2024	206760	3951-0201-000	Real	\$384,530	\$11,535.90	11535.9
2024	206761	3951-0202-000	Real	\$257,610	\$7,728.30	7728.3
2024	206762	3951-0203-000	Real	\$271,950	\$8,158.50	8158.5
2024	206763	3951-0204-000	Real	\$257,750	\$7,732.50	7732.5
2024	206764	3951-0205-000	Real	\$284,010	\$8,520.30	8520.3
2024	206766	3951-0207-000	Real	\$312,770	\$9,383.10	9383.1
2024	206767	3951-0208-000	Real	\$250,250	\$7,507.50	7507.5
2024	206768	3951-0209-000	Real	\$262,120	\$7,863.60	7863.6
2024	206769	3951-0210-000	Real	\$256,100	\$7,683.00	7683
2024	206770	3951-0211-000	Real	\$270,620	\$8,118.60	8118.6
2024	206771	3951-0212-000	Real	\$217,500	\$6,525.00	6525

2024	206772	3951-0213-000	Real	\$285,460	\$8,563.80	8563.8
2024	206773	3951-0214-000	Real	\$261,170	\$7,835.10	7835.1
2024	206775	3951-0216-000	Real	\$292,600	\$8,778.00	8778
2024	206776	3951-0217-000	Real	\$321,870	\$9,656.10	9656.1
2024	206778	3951-0219-000	Real	\$299,000	\$8,970.00	8970
2024	206779	3951-0220-000	Real	\$328,520	\$9,855.60	9855.6
2024	206781	3951-0222-000	Real	\$259,140	\$7,774.20	7774.2
2024	206886	3960-0003-000	Real	\$280,250	\$8,407.50	8407.5
2024	206887	3960-0003-110	Real	\$228,800	\$6,864.00	6864
2024	206889	3960-0003-131	Real	\$161,590	\$4,847.70	5000
2024	206986	4000-0005-000	Real	\$217,580	\$6,527.40	6527.4
2024	206988	4000-0006-000	Real	\$283,810	\$8,514.30	8514.3
2024	206992	4000-0008-000	Real	\$259,340	\$7,780.20	7780.2
2024	206995	4000-0010-110	Real	\$798,210	\$23,946.30	23946.3
2024	207023	4012-0003-000	Real	\$315,170	\$9,455.10	9455.1
2024	207062	4020-0013-000	Real	\$269,500	\$8,085.00	8085
2024	207063	4020-0014-000	Real	\$219,990	\$6,599.70	6599.7
2024	207064	4020-0015-000	Real	\$163,000	\$4,890.00	5000
2024	207065	4020-0016-000	Real	\$215,660	\$6,469.80	6469.8
2024	207066	4020-0017-000	Real	\$228,700	\$6,861.00	6861
2024	207067	4020-0019-000	Real	\$295,310	\$8,859.30	8859.3
2024	207069	4020-0021-000	Real	\$304,870	\$9,146.10	9146.1
2024	207070	4020-0022-000	Real	\$175,130	\$5,253.90	5253.9
2024	207073	4020-0025-000	Real	\$168,050	\$5,041.50	5041.5
2024	207074	4020-0026-000	Real	\$185,470	\$5,564.10	5564.1
2024	207075	4020-0026-110	Real	\$265,000	\$7,950.00	7950
2024	207076	4020-0027-000	Real	\$191,470	\$5,744.10	5744.1
2024	207077	4020-0028-000	Real	\$96,450	\$2,893.50	5000
2024	676943	4020-0028-005	Real	\$96,450	\$2,893.50	5000
2024	207078	4020-0029-000	Real	\$192,840	\$5,785.20	5785.2
2024	207081	4020-0032-000	Real	\$203,210	\$6,096.30	6096.3
2024	207082	4020-0033-000	Real	\$192,760	\$5,782.80	5782.8
2024	207085	4020-0036-000	Real	\$234,660	\$7,039.80	7039.8
2024	207086	4020-0037-000	Real	\$202,230	\$6,066.90	6066.9
2024	207088	4020-0039-000	Real	\$262,800	\$7,884.00	7884
2024	207090	4020-0041-000	Real	\$226,940	\$6,808.20	6808.2
2024	207091	4020-0042-000	Real	\$243,110	\$7,293.30	7293.3
2024	207093	4020-0044-000	Real	\$186,190	\$5,585.70	5585.7
2024	207094	4020-0045-000	Real	\$227,790	\$6,833.70	6833.7
2024	207095	4020-0046-000	Real	\$178,480	\$5,354.40	5354.4
2024	207097	4020-0048-000	Real	\$218,610	\$6,558.30	6558.3
2024	207099	4020-0050-000	Real	\$158,190	\$4,745.70	5000
2024	207100	4020-0050-111	Real	\$198,640	\$5,959.20	5959.2
2024	207101	4020-0051-000	Real	\$192,990	\$5,789.70	5789.7
2024	207109	4020-0059-000	Real	\$274,280	\$8,228.40	8228.4
2024	207110	4020-0060-000	Real	\$192,280	\$5,768.40	5768.4
2024	207111	4020-0061-000	Real	\$193,990	\$5,819.70	5819.7

2024	207112	4020-0062-000	Real	\$219,920	\$6,597.60	6597.6
2024	207114	4020-0064-000	Real	\$217,810	\$6,534.30	6534.3
2024	207115	4020-0065-000	Real	\$247,070	\$7,412.10	7412.1
2024	207116	4020-0066-000	Real	\$234,890	\$7,046.70	7046.7
2024	207117	4020-0067-000	Real	\$254,010	\$7,620.30	7620.3
2024	207118	4020-0068-000	Real	\$272,360	\$8,170.80	8170.8
2024	207119	4020-0069-000	Real	\$239,100	\$7,173.00	7173
2024	207120	4020-0070-000	Real	\$205,260	\$6,157.80	6157.8
2024	207121	4020-0071-000	Real	\$188,460	\$5,653.80	5653.8
2024	207122	4020-0072-000	Real	\$189,950	\$5,698.50	5698.5
2024	207123	4020-0073-000	Real	\$207,520	\$6,225.60	6225.6
2024	207138	4020-0090-000	Real	\$310,630	\$9,318.90	9318.9
2024	705376	4020-0090-001	Real	\$287,880	\$8,636.40	8636.4
2024	207139	4020-0091-000	Real	\$282,410	\$8,472.30	8472.3
2024	208159	4126-0001-000	Real	\$458,390	\$13,751.70	13751.7
2024	553990	4343-0000-001	Real	\$298,660	\$8,959.80	8959.8
2024	563383	4343-0000-092	Real	\$362,640	\$10,879.20	10879.2
2024	563384	4343-0000-093	Real	\$314,430	\$9,432.90	9432.9
2024	563385	4343-0000-094	Real	\$228,520	\$6,855.60	6855.6
2024	211587	4345-0108-000	Real	\$55,520	\$1,665.60	5000
2024	211590	4345-0111-000	Real	\$39,860	\$1,195.80	5000
2024	211591	4345-0112-000	Real	\$67,690	\$2,030.70	5000
2024	211593	4345-0114-000	Real	\$73,660	\$2,209.80	5000
2024	211599	4345-0120-000	Real	\$26,340	\$790.20	5000
2024	211601	4345-0122-000	Real	\$89,060	\$2,671.80	5000
2024	211605	4345-0126-000	Real	\$69,820	\$2,094.60	5000
2024	211608	4345-0129-000	Real	\$93,860	\$2,815.80	5000
2024	211611	4345-0132-000	Real	\$50,320	\$1,509.60	5000
2024	211612	4345-0133-000	Real	\$31,420	\$942.60	5000
2024	211614	4345-0135-000	Real	\$156,650	\$4,699.50	5000
2024	211616	4345-0137-000	Real	\$42,620	\$1,278.60	5000
2024	211617	4345-0138-000	Real	\$39,460	\$1,183.80	5000
2024	211628	4345-0149-000	Real	\$25,090	\$752.70	5000
2024	211631	4345-0152-000	Real	\$67,810	\$2,034.30	5000
2024	211635	4345-0156-000	Real	\$43,290	\$1,298.70	5000
2024	211636	4345-0157-000	Real	\$31,270	\$938.10	5000
2024	211642	4345-0163-000	Real	\$55,090	\$1,652.70	5000
2024	211654	4345-0209-000	Real	\$49,350	\$1,480.50	5000
2024	211656	4345-0211-000	Real	\$25,360	\$760.80	5000
2024	211658	4345-0213-000	Real	\$32,520	\$975.60	5000
2024	211660	4345-0215-000	Real	\$63,960	\$1,918.80	5000
2024	211663	4345-0218-000	Real	\$54,120	\$1,623.60	5000
2024	211665	4345-0220-000	Real	\$25,360	\$760.80	5000
2024	211666	4345-0221-000	Real	\$44,080	\$1,322.40	5000
2024	211669	4345-0224-000	Real	\$48,090	\$1,442.70	5000
2024	211676	4345-0231-000	Real	\$49,960	\$1,498.80	5000
2024	211678	4345-0233-000	Real	\$40,230	\$1,206.90	5000

2024	211684	4345-0239-000	Real	\$39,270	\$1,178.10	5000
2024	211686	4345-0241-000	Real	\$22,830	\$684.90	5000
2024	211687	4345-0242-000	Real	\$74,630	\$2,238.90	5000
2024	211691	4345-0246-000	Real	\$35,320	\$1,059.60	5000
2024	211695	4345-0250-000	Real	\$36,980	\$1,109.40	5000
2024	211696	4345-0251-000	Real	\$31,220	\$936.60	5000
2024	683179	4348-0001-008	Real	\$343,930	\$10,317.90	10317.9
2024	683180	4348-0001-009	Real	\$330,310	\$9,909.30	9909.3
2024	683181	4348-0001-010	Real	\$305,660	\$9,169.80	9169.8
2024	683182	4348-0001-011	Real	\$311,290	\$9,338.70	9338.7
2024	683183	4348-0001-012	Real	\$318,260	\$9,547.80	9547.8
2024	683184	4348-0001-013	Real	\$300,310	\$9,009.30	9009.3
2024	683186	4348-0001-015	Real	\$291,520	\$8,745.60	8745.6
2024	703380	4348-2001-010	Real	\$324,070	\$9,722.10	9722.1
2024	703381	4348-2001-011	Real	\$242,610	\$7,278.30	7278.3
2024	703382	4348-2001-012	Real	\$325,560	\$9,766.80	9766.8
2024	703383	4348-2001-013	Real	\$267,380	\$8,021.40	8021.4
2024	703388	4348-2001-018	Real	\$266,800	\$8,004.00	8004
2024	703393	4348-2001-023	Real	\$255,620	\$7,668.60	7668.6
2024	703400	4348-2001-030	Real	\$312,020	\$9,360.60	9360.6
2024	703407	4348-2001-037	Real	\$241,710	\$7,251.30	7251.3
2024	703428	4348-2002-007	Real	\$266,770	\$8,003.10	8003.1
2024	703431	4348-2002-010	Real	\$266,800	\$8,004.00	8004
2024	703433	4348-2002-012	Real	\$266,650	\$7,999.50	7999.5
2024	703436	4348-2002-015	Real	\$236,590	\$7,097.70	7097.7
2024	703439	4348-2002-018	Real	\$307,730	\$9,231.90	9231.9
2024	703448	4348-2002-027	Real	\$255,810	\$7,674.30	7674.3
2024	703451	4348-2002-030	Real	\$265,940	\$7,978.20	7978.2
2024	212359	4392-0002-000	Real	\$186,880	\$5,606.40	5606.4
2024	212360	4392-0003-000	Real	\$176,000	\$5,280.00	5280
2024	212361	4392-0004-000	Real	\$181,940	\$5,458.20	5458.2
2024	212362	4392-0005-000	Real	\$166,190	\$4,985.70	5000
2024	212363	4392-0006-000	Real	\$167,360	\$5,020.80	5020.8
2024	212367	4392-0010-000	Real	\$98,190	\$2,945.70	5000
2024	212370	4392-0013-000	Real	\$29,060	\$871.80	5000
2024	212372	4392-0015-000	Real	\$50,590	\$1,517.70	5000
2024	212375	4392-0018-000	Real	\$94,850	\$2,845.50	5000
2024	613736	4392-0019-001	Real	\$70,180	\$2,105.40	5000
2024	212378	4392-0021-000	Real	\$93,280	\$2,798.40	5000
2024	212383	4392-0026-000	Real	\$81,710	\$2,451.30	5000
2024	700016	4436-0001-009	Real	\$366,980	\$11,009.40	11009.4
2024	700019	4436-0001-012	Real	\$475,360	\$14,260.80	14260.8
2024	700021	4436-0001-014	Real	\$396,800	\$11,904.00	11904
2024	700022	4436-0001-015	Real	\$424,180	\$12,725.40	12725.4
2024	700023	4436-0001-016	Real	\$439,520	\$13,185.60	13185.6
2024	700024	4436-0001-017	Real	\$456,220	\$13,686.60	13686.6
2024	700025	4436-0001-018	Real	\$437,000	\$13,110.00	13110

2024	700026	4436-0001-019	Real	\$473,680	\$14,210.40	14210.4
2024	700027	4436-0001-020	Real	\$433,330	\$12,999.90	12999.9
2024	700036	4436-0001-029	Real	\$395,110	\$11,853.30	11853.3
2024	700038	4436-0001-031	Real	\$399,600	\$11,988.00	11988
2024	700053	4436-0001-046	Real	\$437,560	\$13,126.80	13126.8
2024	700069	4436-0001-062	Real	\$440,000	\$13,200.00	13200
2024	700070	4436-0001-063	Real	\$412,670	\$12,380.10	12380.1
2024	700074	4436-0001-067	Real	\$398,370	\$11,951.10	11951.1
2024	700080	4436-0001-073	Real	\$383,290	\$11,498.70	11498.7
2024	700088	4436-0002-002	Real	\$430,790	\$12,923.70	12923.7
2024	700091	4436-0002-005	Real	\$412,000	\$12,360.00	12360
2024	700092	4436-0002-006	Real	\$427,180	\$12,815.40	12815.4
2024	700095	4436-0002-009	Real	\$446,310	\$13,389.30	13389.3
2024	700099	4436-0002-013	Real	\$454,170	\$13,625.10	13625.1
2024	700100	4436-0002-014	Real	\$401,630	\$12,048.90	12048.9
2024	700102	4436-0002-016	Real	\$473,150	\$14,194.50	14194.5
2024	700107	4436-0002-021	Real	\$407,410	\$12,222.30	12222.3
2024	700109	4436-0002-023	Real	\$412,870	\$12,386.10	12386.1
2024	700113	4436-0002-027	Real	\$387,130	\$11,613.90	11613.9
2024	213501	4455-0001-000	Real	\$130,530	\$3,915.90	5000
2024	707747	4455-0001-100	Real	\$130,530	\$3,915.90	5000
2024	213503	4455-0003-000	Real	\$245,230	\$7,356.90	7356.9
2024	213504	4455-0004-000	Real	\$230,610	\$6,918.30	6918.3
2024	213505	4455-0005-000	Real	\$234,240	\$7,027.20	7027.2
2024	213506	4455-0006-000	Real	\$227,800	\$6,834.00	6834
2024	213507	4455-0007-000	Real	\$271,820	\$8,154.60	8154.6
2024	213508	4455-0008-000	Real	\$265,640	\$7,969.20	7969.2
2024	213509	4455-0009-000	Real	\$239,430	\$7,182.90	7182.9
2024	213510	4455-0010-000	Real	\$310,350	\$9,310.50	9310.5
2024	213511	4455-0011-000	Real	\$309,210	\$9,276.30	9276.3
2024	213512	4455-0012-000	Real	\$261,550	\$7,846.50	7846.5
2024	213514	4455-0054-000	Real	\$225,050	\$6,751.50	6751.5
2024	213515	4455-0055-000	Real	\$231,650	\$6,949.50	6949.5
2024	213516	4455-0056-000	Real	\$238,670	\$7,160.10	7160.1
2024	213517	4455-0057-000	Real	\$225,750	\$6,772.50	6772.5
2024	213518	4455-0058-000	Real	\$205,690	\$6,170.70	6170.7
2024	213519	4455-0059-000	Real	\$234,790	\$7,043.70	7043.7
2024	213520	4455-0060-000	Real	\$185,280	\$5,558.40	5558.4
2024	213521	4455-0061-000	Real	\$241,100	\$7,233.00	7233
2024	213522	4455-0062-000	Real	\$209,380	\$6,281.40	6281.4
2024	213523	4455-0063-000	Real	\$209,850	\$6,295.50	6295.5
2024	213524	4455-0064-000	Real	\$273,500	\$8,205.00	8205
2024	213525	4455-0101-000	Real	\$296,870	\$8,906.10	8906.1
2024	213526	4455-0102-000	Real	\$251,730	\$7,551.90	7551.9
2024	213527	4455-0103-000	Real	\$219,153	\$6,574.59	6574.59
2024	213528	4455-0104-000	Real	\$212,070	\$6,362.10	6362.1
2024	213529	4455-0105-000	Real	\$292,820	\$8,784.60	8784.6

2024	213530	4455-0106-000	Real	\$246,210	\$7,386.30	7386.3
2024	213532	4455-0108-000	Real	\$259,090	\$7,772.70	7772.7
2024	213533	4455-0109-000	Real	\$295,490	\$8,864.70	8864.7
2024	213535	4455-0111-000	Real	\$231,010	\$6,930.30	6930.3
2024	213536	4455-0112-000	Real	\$228,700	\$6,861.00	6861
2024	213537	4455-0113-000	Real	\$229,140	\$6,874.20	6874.2
2024	213538	4455-0201-000	Real	\$325,930	\$9,777.90	9777.9
2024	213540	4455-0203-000	Real	\$273,920	\$8,217.60	8217.6
2024	213541	4455-0213-000	Real	\$258,640	\$7,759.20	7759.2
2024	213543	4455-0215-000	Real	\$276,140	\$8,284.20	8284.2
2024	213545	4455-0217-000	Real	\$267,440	\$8,023.20	8023.2
2024	213546	4455-0218-000	Real	\$283,900	\$8,517.00	8517
2024	213547	4455-0219-000	Real	\$252,820	\$7,584.60	7584.6
2024	213548	4455-0220-000	Real	\$242,260	\$7,267.80	7267.8
2024	213549	4455-0221-000	Real	\$240,220	\$7,206.60	7206.6
2024	213550	4455-0222-000	Real	\$252,900	\$7,587.00	7587
2024	213551	4455-0223-000	Real	\$233,010	\$6,990.30	6990.3
2024	213552	4455-0224-000	Real	\$261,510	\$7,845.30	7845.3
2024	213554	4455-0302-000	Real	\$277,240	\$8,317.20	8317.2
2024	213555	4455-0303-000	Real	\$123,090	\$3,692.70	5000
2024	642368	4455-0303-001	Real	\$123,090	\$3,692.70	5000
2024	213556	4455-0304-000	Real	\$243,650	\$7,309.50	7309.5
2024	213557	4455-0305-000	Real	\$217,182	\$6,515.46	6515.46
2024	213558	4455-0306-000	Real	\$193,290	\$5,798.70	5798.7
2024	213559	4455-0307-000	Real	\$229,920	\$6,897.60	6897.6
2024	213560	4455-0308-000	Real	\$245,100	\$7,353.00	7353
2024	213561	4455-0309-000	Real	\$242,490	\$7,274.70	7274.7
2024	213563	4455-0311-000	Real	\$240,430	\$7,212.90	7212.9
2024	213564	4455-0312-000	Real	\$288,720	\$8,661.60	8661.6
2024	213567	4455-0315-000	Real	\$222,750	\$6,682.50	6682.5
2024	213568	4455-0316-000	Real	\$245,370	\$7,361.10	7361.1
2024	213569	4455-0317-000	Real	\$308,500	\$9,255.00	9255
2024	213570	4455-0318-000	Real	\$275,940	\$8,278.20	8278.2
2024	213571	4455-0319-000	Real	\$248,470	\$7,454.10	7454.1
2024	213572	4455-0320-000	Real	\$254,960	\$7,648.80	7648.8
2024	213573	4455-0321-000	Real	\$270,260	\$8,107.80	8107.8
2024	213574	4455-0322-000	Real	\$262,460	\$7,873.80	7873.8
2024	213576	4455-0324-000	Real	\$305,460	\$9,163.80	9163.8
2024	213577	4455-0401-000	Real	\$280,230	\$8,406.90	8406.9
2024	213578	4455-0403-000	Real	\$282,630	\$8,478.90	8478.9
2024	213580	4455-0405-000	Real	\$241,600	\$7,248.00	7248
2024	213581	4455-0406-000	Real	\$223,670	\$6,710.10	6710.1
2024	213582	4455-0407-000	Real	\$230,990	\$6,929.70	6929.7
2024	213584	4455-0409-000	Real	\$235,400	\$7,062.00	7062
2024	213585	4455-0410-000	Real	\$187,000	\$5,610.00	5610
2024	213586	4455-0411-000	Real	\$219,600	\$6,588.00	6588
2024	213587	4455-0412-000	Real	\$209,380	\$6,281.40	6281.4

2024	213588	4455-0413-000	Real	\$197,550	\$5,926.50	5926.5
2024	213589	4455-0414-000	Real	\$221,900	\$6,657.00	6657
2024	213590	4455-0415-000	Real	\$241,710	\$7,251.30	7251.3
2024	213592	4455-0417-000	Real	\$251,530	\$7,545.90	7545.9
2024	213593	4455-0418-000	Real	\$250,460	\$7,513.80	7513.8
2024	213594	4455-0419-000	Real	\$257,380	\$7,721.40	7721.4
2024	213596	4455-0421-000	Real	\$225,840	\$6,775.20	6775.2
2024	693632	4459-0001-001	Real	\$265,280	\$7,958.40	7958.4
2024	693633	4459-0001-002	Real	\$273,430	\$8,202.90	8202.9
2024	693635	4459-0001-004	Real	\$273,080	\$8,192.40	8192.4
2024	693637	4459-0001-006	Real	\$254,660	\$7,639.80	7639.8
2024	693638	4459-0001-007	Real	\$229,480	\$6,884.40	6884.4
2024	693640	4459-0001-009	Real	\$216,020	\$6,480.60	6480.6
2024	693641	4459-0001-010	Real	\$262,060	\$7,861.80	7861.8
2024	693642	4459-0001-011	Real	\$240,990	\$7,229.70	7229.7
2024	693643	4459-0001-012	Real	\$254,530	\$7,635.90	7635.9
2024	693644	4459-0001-013	Real	\$262,060	\$7,861.80	7861.8
2024	693648	4459-0001-017	Real	\$219,080	\$6,572.40	6572.4
2024	693652	4459-0001-021	Real	\$251,690	\$7,550.70	7550.7
2024	693653	4459-0001-022	Real	\$215,010	\$6,450.30	6450.3
2024	693656	4459-0001-025	Real	\$229,080	\$6,872.40	6872.4
2024	693657	4459-0001-026	Real	\$236,110	\$7,083.30	7083.3
2024	693662	4459-0001-031	Real	\$215,010	\$6,450.30	6450.3
2024	693663	4459-0001-032	Real	\$233,260	\$6,997.80	6997.8
2024	693664	4459-0001-033	Real	\$251,690	\$7,550.70	7550.7
2024	693665	4459-0001-034	Real	\$232,090	\$6,962.70	6962.7
2024	693666	4459-0001-035	Real	\$281,230	\$8,436.90	8436.9
2024	693667	4459-0001-036	Real	\$250,290	\$7,508.70	7508.7
2024	693669	4459-0001-038	Real	\$215,010	\$6,450.30	6450.3
2024	693670	4459-0001-039	Real	\$251,690	\$7,550.70	7550.7
2024	693671	4459-0001-040	Real	\$215,010	\$6,450.30	6450.3
2024	693673	4459-0001-042	Real	\$206,730	\$6,201.90	6201.9
2024	693674	4459-0001-043	Real	\$281,230	\$8,436.90	8436.9
2024	693675	4459-0001-044	Real	\$250,290	\$7,508.70	7508.7
2024	693678	4459-0001-047	Real	\$251,690	\$7,550.70	7550.7
2024	693679	4459-0001-048	Real	\$250,290	\$7,508.70	7508.7
2024	213598	4460-0006-000	Real	\$297,780	\$8,933.40	8933.4
2024	213599	4460-0007-000	Real	\$228,950	\$6,868.50	6868.5
2024	213601	4460-0009-000	Real	\$156,760	\$4,702.80	5000
2024	213602	4460-0010-000	Real	\$239,870	\$7,196.10	7196.1
2024	537558	4541-0000-001	Real	\$141,650	\$4,249.50	5000
2024	537559	4541-0000-002	Real	\$141,810	\$4,254.30	5000
2024	546105	4541-2001-001	Real	\$150,500	\$4,515.00	5000
2024	546106	4541-2001-002	Real	\$250,310	\$7,509.30	7509.3
2024	213863	4555-0101-000	Real	\$176,000	\$5,280.00	5280
2024	213864	4555-0102-000	Real	\$214,770	\$6,443.10	6443.1
2024	213865	4555-0103-000	Real	\$217,230	\$6,516.90	6516.9



2024	213866	4555-0104-000	Real	\$213,400	\$6,402.00	6402
2024	213867	4555-0105-000	Real	\$209,370	\$6,281.10	6281.1
2024	213868	4555-0106-000	Real	\$221,440	\$6,643.20	6643.2
2024	213869	4555-0107-000	Real	\$175,990	\$5,279.70	5279.7
2024	213870	4555-0108-000	Real	\$223,060	\$6,691.80	6691.8
2024	213871	4555-0109-000	Real	\$274,280	\$8,228.40	8228.4
2024	213872	4555-0110-000	Real	\$210,270	\$6,308.10	6308.1
2024	213874	4555-0202-000	Real	\$204,310	\$6,129.30	6129.3
2024	213875	4555-0203-000	Real	\$231,010	\$6,930.30	6930.3
2024	213876	4555-0204-000	Real	\$202,560	\$6,076.80	6076.8
2024	213877	4555-0205-000	Real	\$231,790	\$6,953.70	6953.7
2024	213878	4555-0206-000	Real	\$233,240	\$6,997.20	6997.2
2024	213879	4555-0207-000	Real	\$217,600	\$6,528.00	6528
2024	213880	4555-0208-000	Real	\$208,750	\$6,262.50	6262.5
2024	213881	4555-0209-000	Real	\$209,630	\$6,288.90	6288.9
2024	213882	4555-0210-000	Real	\$204,440	\$6,133.20	6133.2
2024	213884	4555-0212-000	Real	\$177,000	\$5,310.00	5310
2024	213885	4555-0213-000	Real	\$180,000	\$5,400.00	5400
2024	213890	4555-0218-000	Real	\$219,400	\$6,582.00	6582
2024	213891	4555-0219-000	Real	\$182,470	\$5,474.10	5474.1
2024	213892	4555-0220-000	Real	\$178,580	\$5,357.40	5357.4
2024	213897	4555-0308-000	Real	\$195,550	\$5,866.50	5866.5
2024	213898	4555-0309-000	Real	\$208,700	\$6,261.00	6261
2024	213899	4555-0310-000	Real	\$200,160	\$6,004.80	6004.8
2024	214037	4620-0017-000	Real	\$136,050	\$4,081.50	5000
2024	483969	4695-1001-000	Real	\$314,200	\$9,426.00	9426
2024	483970	4695-1002-000	Real	\$392,750	\$11,782.50	11782.5
2024	483971	4695-1003-000	Real	\$386,350	\$11,590.50	11590.5
2024	483972	4695-1004-000	Real	\$447,470	\$13,424.10	13424.1
2024	483973	4695-1005-000	Real	\$441,220	\$13,236.60	13236.6
2024	483975	4695-1007-000	Real	\$415,110	\$12,453.30	12453.3
2024	483976	4695-1008-000	Real	\$352,280	\$10,568.40	10568.4
2024	483977	4695-1009-000	Real	\$376,820	\$11,304.60	11304.6
2024	483978	4695-1010-000	Real	\$382,320	\$11,469.60	11469.6
2024	483979	4695-1011-000	Real	\$358,690	\$10,760.70	10760.7
2024	483980	4695-1012-000	Real	\$447,730	\$13,431.90	13431.9
2024	483981	4695-1013-000	Real	\$510,320	\$15,309.60	15309.6
2024	483982	4695-1014-000	Real	\$507,700	\$15,231.00	15231
2024	483983	4695-1015-000	Real	\$309,410	\$9,282.30	9282.3
2024	483984	4695-1016-000	Real	\$559,680	\$16,790.40	16790.4
2024	483985	4695-1017-000	Real	\$390,630	\$11,718.90	11718.9
2024	214321	4700-0002-000	Real	\$127,900	\$3,837.00	5000
2024	214322	4700-0003-000	Real	\$134,970	\$4,049.10	5000
2024	214324	4700-0005-000	Real	\$126,790	\$3,803.70	5000
2024	214325	4700-0006-000	Real	\$108,620	\$3,258.60	5000
2024	214326	4700-0007-000	Real	\$150,500	\$4,515.00	5000
2024	214328	4700-0009-000	Real	\$176,430	\$5,292.90	5292.9

2024	214331	4700-0013-000	Real	\$123,040	\$3,691.20	5000
2024	214333	4700-0015-000	Real	\$152,880	\$4,586.40	5000
2024	214334	4700-0016-000	Real	\$148,880	\$4,466.40	5000
2024	214335	4700-0016-111	Real	\$202,830	\$6,084.90	6084.9
2024	214337	4700-0018-000	Real	\$171,970	\$5,159.10	5159.1
2024	214338	4700-0019-000	Real	\$225,230	\$6,756.90	6756.9
2024	214339	4700-0020-000	Real	\$161,030	\$4,830.90	5000
2024	214341	4700-0022-000	Real	\$193,370	\$5,801.10	5801.1
2024	214342	4700-0024-000	Real	\$241,730	\$7,251.90	7251.9
2024	214343	4700-0024-110	Real	\$236,400	\$7,092.00	7092
2024	214344	4700-0025-000	Real	\$143,620	\$4,308.60	5000
2024	214345	4700-0026-000	Real	\$165,020	\$4,950.60	5000
2024	214346	4700-0027-000	Real	\$214,850	\$6,445.50	6445.5
2024	214347	4700-0028-000	Real	\$209,670	\$6,290.10	6290.1
2024	214349	4700-0029-000	Real	\$162,780	\$4,883.40	5000
2024	214350	4700-0030-000	Real	\$179,970	\$5,399.10	5399.1
2024	680568	4801-0001-000	Real	\$395,700	\$11,871.00	11871
2024	680569	4801-0002-000	Real	\$538,960	\$16,168.80	16168.8
2024	215184	4815-0003-000	Real	\$87,130	\$2,613.90	5000
2024	215191	4815-0109-000	Real	\$165,370	\$4,961.10	5000
2024	650836	4819-1001-001	Real	\$436,110	\$13,083.30	13083.3
2024	650838	4819-1002-001	Real	\$349,730	\$10,491.90	10491.9
2024	650839	4819-1002-002	Real	\$500,560	\$15,016.80	15016.8
2024	650841	4819-1002-004	Real	\$375,400	\$11,262.00	11262
2024	650842	4819-1002-005	Real	\$450,200	\$13,506.00	13506
2024	650843	4819-1002-006	Real	\$521,300	\$15,639.00	15639
2024	650844	4819-1002-007	Real	\$434,130	\$13,023.90	13023.9
2024	650845	4819-1002-008	Real	\$385,350	\$11,560.50	11560.5
2024	650846	4819-1002-009	Real	\$453,630	\$13,608.90	13608.9
2024	650847	4819-1002-010	Real	\$524,240	\$15,727.20	15727.2
2024	650849	4819-1002-012	Real	\$426,010	\$12,780.30	12780.3
2024	650850	4819-1002-013	Real	\$400,580	\$12,017.40	12017.4
2024	650851	4819-1002-014	Real	\$465,860	\$13,975.80	13975.8
2024	650852	4819-1002-015	Real	\$421,850	\$12,655.50	12655.5
2024	650853	4819-1002-016	Real	\$525,880	\$15,776.40	15776.4
2024	650854	4819-1002-017	Real	\$567,080	\$17,012.40	17012.4
2024	650855	4819-1002-018	Real	\$440,610	\$13,218.30	13218.3
2024	650856	4819-1002-019	Real	\$487,740	\$14,632.20	14632.2
2024	650857	4819-1003-001	Real	\$527,210	\$15,816.30	15816.3
2024	650858	4819-1003-002	Real	\$479,480	\$14,384.40	14384.4
2024	650859	4819-1003-003	Real	\$422,600	\$12,678.00	12678
2024	650860	4819-1003-004	Real	\$454,950	\$13,648.50	13648.5
2024	650861	4819-1003-005	Real	\$448,260	\$13,447.80	13447.8
2024	650862	4819-1003-006	Real	\$458,450	\$13,753.50	13753.5
2024	650863	4819-1003-007	Real	\$492,070	\$14,762.10	14762.1
2024	650864	4819-1003-008	Real	\$510,100	\$15,303.00	15303
2024	650865	4819-1003-009	Real	\$473,950	\$14,218.50	14218.5

2024	654539	4819-2001-001	Real	\$499,050	\$14,971.50	14971.5
2024	654540	4819-2001-002	Real	\$450,210	\$13,506.30	13506.3
2024	654541	4819-2001-003	Real	\$518,280	\$15,548.40	15548.4
2024	654542	4819-2001-004	Real	\$456,620	\$13,698.60	13698.6
2024	654543	4819-2001-005	Real	\$447,750	\$13,432.50	13432.5
2024	654544	4819-2001-006	Real	\$466,040	\$13,981.20	13981.2
2024	654545	4819-2001-007	Real	\$431,350	\$12,940.50	12940.5
2024	654546	4819-2001-008	Real	\$496,130	\$14,883.90	14883.9
2024	654547	4819-2001-009	Real	\$393,150	\$11,794.50	11794.5
2024	654548	4819-2001-010	Real	\$446,720	\$13,401.60	13401.6
2024	654549	4819-2001-011	Real	\$341,340	\$10,240.20	10240.2
2024	654550	4819-2001-012	Real	\$492,080	\$14,762.40	14762.4
2024	654551	4819-2001-013	Real	\$557,720	\$16,731.60	16731.6
2024	654552	4819-2001-014	Real	\$418,620	\$12,558.60	12558.6
2024	654553	4819-2002-001	Real	\$492,850	\$14,785.50	14785.5
2024	654554	4819-2002-002	Real	\$482,460	\$14,473.80	14473.8
2024	654555	4819-2002-003	Real	\$501,790	\$15,053.70	15053.7
2024	654556	4819-2002-004	Real	\$547,460	\$16,423.80	16423.8
2024	654557	4819-2002-005	Real	\$478,760	\$14,362.80	14362.8
2024	654558	4819-2002-006	Real	\$522,770	\$15,683.10	15683.1
2024	654559	4819-2002-007	Real	\$507,920	\$15,237.60	15237.6
2024	654560	4819-2002-008	Real	\$434,250	\$13,027.50	13027.5
2024	654561	4819-2002-009	Real	\$543,440	\$16,303.20	16303.2
2024	654562	4819-2003-001	Real	\$444,000	\$13,320.00	13320
2024	654563	4819-2003-002	Real	\$408,270	\$12,248.10	12248.1
2024	654564	4819-2003-003	Real	\$501,780	\$15,053.40	15053.4
2024	654565	4819-2003-004	Real	\$408,480	\$12,254.40	12254.4
2024	654566	4819-2003-005	Real	\$422,780	\$12,683.40	12683.4
2024	654567	4819-2003-006	Real	\$383,170	\$11,495.10	11495.1
2024	673560	4819-3001-001	Real	\$432,490	\$12,974.70	12974.7
2024	673562	4819-3001-003	Real	\$368,670	\$11,060.10	11060.1
2024	673563	4819-3001-004	Real	\$398,000	\$11,940.00	11940
2024	673564	4819-3001-005	Real	\$368,310	\$11,049.30	11049.3
2024	673565	4819-3001-006	Real	\$321,150	\$9,634.50	9634.5
2024	673566	4819-3001-007	Real	\$596,270	\$17,888.10	17888.1
2024	673567	4819-3001-008	Real	\$369,570	\$11,087.10	11087.1
2024	673568	4819-3001-009	Real	\$442,840	\$13,285.20	13285.2
2024	673569	4819-3002-001	Real	\$411,200	\$12,336.00	12336
2024	673570	4819-3002-002	Real	\$464,020	\$13,920.60	13920.6
2024	673571	4819-3002-003	Real	\$377,680	\$11,330.40	11330.4
2024	673572	4819-3002-004	Real	\$450,420	\$13,512.60	13512.6
2024	673573	4819-3002-005	Real	\$484,530	\$14,535.90	14535.9
2024	563463	4821-1001-001	Real	\$330,260	\$9,907.80	9907.8
2024	563464	4821-1001-002	Real	\$179,665	\$5,389.95	5389.95
2024	563465	4821-1001-003	Real	\$318,000	\$9,540.00	9540
2024	563466	4821-1001-004	Real	\$320,280	\$9,608.40	9608.4
2024	563467	4821-1001-005	Real	\$302,140	\$9,064.20	9064.2

2024	563468	4821-1001-006	Real	\$399,580	\$11,987.40	11987.4
2024	563469	4821-1001-007	Real	\$352,240	\$10,567.20	10567.2
2024	563470	4821-1001-008	Real	\$355,860	\$10,675.80	10675.8
2024	563471	4821-1001-009	Real	\$362,820	\$10,884.60	10884.6
2024	563472	4821-1001-010	Real	\$363,410	\$10,902.30	10902.3
2024	563473	4821-1001-011	Real	\$370,780	\$11,123.40	11123.4
2024	563474	4821-1001-012	Real	\$407,490	\$12,224.70	12224.7
2024	563475	4821-1001-013	Real	\$357,940	\$10,738.20	10738.2
2024	563476	4821-1001-014	Real	\$279,770	\$8,393.10	8393.1
2024	563477	4821-1001-015	Real	\$357,480	\$10,724.40	10724.4
2024	563478	4821-1001-016	Real	\$377,230	\$11,316.90	11316.9
2024	563479	4821-1001-017	Real	\$355,290	\$10,658.70	10658.7
2024	563483	4821-1002-003	Real	\$381,730	\$11,451.90	11451.9
2024	563484	4821-1002-004	Real	\$334,290	\$10,028.70	10028.7
2024	563485	4821-1002-005	Real	\$320,000	\$9,600.00	9600
2024	563487	4821-1002-007	Real	\$360,000	\$10,800.00	10800
2024	563488	4821-1002-008	Real	\$392,580	\$11,777.40	11777.4
2024	563489	4821-1002-009	Real	\$385,560	\$11,566.80	11566.8
2024	563490	4821-1002-010	Real	\$301,600	\$9,048.00	9048
2024	563491	4821-1002-011	Real	\$287,310	\$8,619.30	8619.3
2024	563492	4821-1002-012	Real	\$337,260	\$10,117.80	10117.8
2024	563493	4821-1002-013	Real	\$289,420	\$8,682.60	8682.6
2024	675058	4821-2001-001	Real	\$422,960	\$12,688.80	12688.8
2024	675059	4821-2001-002	Real	\$475,180	\$14,255.40	14255.4
2024	675060	4821-2001-003	Real	\$502,540	\$15,076.20	15076.2
2024	675061	4821-2001-004	Real	\$489,970	\$14,699.10	14699.1
2024	675063	4821-2001-006	Real	\$444,020	\$13,320.60	13320.6
2024	675065	4821-2001-008	Real	\$475,520	\$14,265.60	14265.6
2024	675067	4821-2001-010	Real	\$398,430	\$11,952.90	11952.9
2024	675068	4821-2001-011	Real	\$382,750	\$11,482.50	11482.5
2024	675069	4821-2001-012	Real	\$403,980	\$12,119.40	12119.4
2024	675070	4821-2001-013	Real	\$493,040	\$14,791.20	14791.2
2024	675071	4821-2001-014	Real	\$501,220	\$15,036.60	15036.6
2024	675072	4821-2001-015	Real	\$471,580	\$14,147.40	14147.4
2024	675073	4821-2001-016	Real	\$336,480	\$10,094.40	10094.4
2024	675075	4821-2002-001	Real	\$378,450	\$11,353.50	11353.5
2024	675078	4821-2002-004	Real	\$382,670	\$11,480.10	11480.1
2024	675079	4821-2002-005	Real	\$391,490	\$11,744.70	11744.7
2024	675080	4821-2002-006	Real	\$459,710	\$13,791.30	13791.3
2024	675081	4821-2002-007	Real	\$426,670	\$12,800.10	12800.1
2024	675082	4821-2002-008	Real	\$347,520	\$10,425.60	10425.6
2024	675083	4821-2002-009	Real	\$416,680	\$12,500.40	12500.4
2024	675084	4821-2002-010	Real	\$443,630	\$13,308.90	13308.9
2024	675085	4821-2002-011	Real	\$345,130	\$10,353.90	10353.9
2024	675087	4821-2002-013	Real	\$403,430	\$12,102.90	12102.9
2024	512377	4823-0001-002	Real	\$439,550	\$13,186.50	13186.5
2024	512378	4823-0001-003	Real	\$428,120	\$12,843.60	12843.6

2024	512379	4823-0001-004	Real	\$440,990	\$13,229.70	13229.7
2024	512380	4823-0001-005	Real	\$453,950	\$13,618.50	13618.5
2024	512381	4823-0002-001	Real	\$482,750	\$14,482.50	14482.5
2024	512382	4823-0002-002	Real	\$437,080	\$13,112.40	13112.4
2024	512384	4823-0002-004	Real	\$382,140	\$11,464.20	11464.2
2024	512385	4823-0002-005	Real	\$418,650	\$12,559.50	12559.5
2024	512387	4823-0003-001	Real	\$460,480	\$13,814.40	13814.4
2024	512388	4823-0003-002	Real	\$382,520	\$11,475.60	11475.6
2024	512389	4823-0003-003	Real	\$366,300	\$10,989.00	10989
2024	512392	4823-0004-002	Real	\$367,440	\$11,023.20	11023.2
2024	512393	4823-0004-003	Real	\$378,080	\$11,342.40	11342.4
2024	512394	4823-0004-004	Real	\$379,360	\$11,380.80	11380.8
2024	512395	4823-0004-005	Real	\$379,280	\$11,378.40	11378.4
2024	512396	4823-0005-001	Real	\$583,520	\$17,505.60	17505.6
2024	512397	4823-0005-002	Real	\$473,690	\$14,210.70	14210.7
2024	512398	4823-0005-003	Real	\$450,100	\$13,503.00	13503
2024	512399	4823-0005-004	Real	\$532,840	\$15,985.20	15985.2
2024	512400	4823-0005-005	Real	\$475,610	\$14,268.30	14268.3
2024	512403	4823-0005-008	Real	\$600,980	\$18,029.40	18029.4
2024	512404	4823-0005-009	Real	\$474,400	\$14,232.00	14232
2024	512405	4823-0005-010	Real	\$702,840	\$21,085.20	21085.2
2024	512407	4823-0005-012	Real	\$617,700	\$18,531.00	18531
2024	512409	4823-0006-001	Real	\$426,030	\$12,780.90	12780.9
2024	512410	4823-0006-002	Real	\$449,590	\$13,487.70	13487.7
2024	512412	4823-0007-001	Real	\$479,910	\$14,397.30	14397.3
2024	512413	4823-0007-002	Real	\$475,740	\$14,272.20	14272.2
2024	512415	4823-0007-004	Real	\$517,810	\$15,534.30	15534.3
2024	512416	4823-0007-005	Real	\$515,850	\$15,475.50	15475.5
2024	512417	4823-0007-006	Real	\$477,670	\$14,330.10	14330.1
2024	512419	4823-0007-008	Real	\$472,290	\$14,168.70	14168.7
2024	512420	4823-0007-009	Real	\$465,630	\$13,968.90	13968.9
2024	512421	4823-0007-010	Real	\$653,000	\$19,590.00	19590
2024	534205	4823-2006-003	Real	\$430,710	\$12,921.30	12921.3
2024	534206	4823-2006-004	Real	\$532,460	\$15,973.80	15973.8
2024	534207	4823-2006-005	Real	\$483,750	\$14,512.50	14512.5
2024	534208	4823-2006-006	Real	\$499,170	\$14,975.10	14975.1
2024	534209	4823-2006-007	Real	\$493,330	\$14,799.90	14799.9
2024	534210	4823-2006-008	Real	\$569,170	\$17,075.10	17075.1
2024	534211	4823-2006-009	Real	\$422,040	\$12,661.20	12661.2
2024	534212	4823-2006-010	Real	\$463,850	\$13,915.50	13915.5
2024	534214	4823-2007-011	Real	\$498,080	\$14,942.40	14942.4
2024	534216	4823-2007-013	Real	\$591,140	\$17,734.20	17734.2
2024	534217	4823-2007-014	Real	\$540,900	\$16,227.00	16227
2024	534218	4823-2007-015	Real	\$442,790	\$13,283.70	13283.7
2024	534220	4823-2007-016	Real	\$444,470	\$13,334.10	13334.1
2024	534221	4823-2007-017	Real	\$543,600	\$16,308.00	16308
2024	534222	4823-2007-018	Real	\$415,980	\$12,479.40	12479.4

2024	534223	4823-2007-019	Real	\$449,180	\$13,475.40	13475.4
2024	534224	4823-2007-020	Real	\$540,040	\$16,201.20	16201.2
2024	534225	4823-2007-021	Real	\$485,210	\$14,556.30	14556.3
2024	534226	4823-2007-022	Real	\$451,652	\$13,549.56	13549.56
2024	534227	4823-2007-023	Real	\$642,420	\$19,272.60	19272.6
2024	534229	4823-2008-001	Real	\$430,340	\$12,910.20	12910.2
2024	534230	4823-2008-002	Real	\$432,340	\$12,970.20	12970.2
2024	534232	4823-2008-004	Real	\$490,000	\$14,700.00	14700
2024	534233	4823-2008-005	Real	\$478,970	\$14,369.10	14369.1
2024	534234	4823-2008-006	Real	\$549,210	\$16,476.30	16476.3
2024	534235	4823-2008-007	Real	\$467,720	\$14,031.60	14031.6
2024	534236	4823-2008-008	Real	\$619,880	\$18,596.40	18596.4
2024	534238	4823-2008-010	Real	\$419,650	\$12,589.50	12589.5
2024	545173	4823-3009-001	Real	\$460,940	\$13,828.20	13828.2
2024	545174	4823-3010-001	Real	\$468,930	\$14,067.90	14067.9
2024	545175	4823-3010-002	Real	\$411,340	\$12,340.20	12340.2
2024	545176	4823-3010-003	Real	\$622,260	\$18,667.80	18667.8
2024	545177	4823-3010-004	Real	\$915,350	\$27,460.50	27460.5
2024	545178	4823-3010-005	Real	\$439,210	\$13,176.30	13176.3
2024	545179	4823-3010-006	Real	\$480,700	\$14,421.00	14421
2024	545180	4823-3010-007	Real	\$515,530	\$15,465.90	15465.9
2024	545181	4823-3010-008	Real	\$513,280	\$15,398.40	15398.4
2024	545182	4823-3010-009	Real	\$558,580	\$16,757.40	16757.4
2024	545183	4823-3010-010	Real	\$523,110	\$15,693.30	15693.3
2024	545184	4823-3010-011	Real	\$495,730	\$14,871.90	14871.9
2024	545185	4823-3010-012	Real	\$470,650	\$14,119.50	14119.5
2024	545186	4823-3010-013	Real	\$474,640	\$14,239.20	14239.2
2024	545187	4823-3011-001	Real	\$684,200	\$20,526.00	20526
2024	545189	4823-3011-003	Real	\$515,500	\$15,465.00	15465
2024	545190	4823-3011-004	Real	\$552,940	\$16,588.20	16588.2
2024	545191	4823-3011-005	Real	\$268,600	\$8,058.00	8058
2024	545192	4823-3011-006	Real	\$439,940	\$13,198.20	13198.2
2024	545194	4823-3011-008	Real	\$479,400	\$14,382.00	14382
2024	545195	4823-3011-009	Real	\$488,620	\$14,658.60	14658.6
2024	545196	4823-3011-010	Real	\$479,350	\$14,380.50	14380.5
2024	545197	4823-3011-011	Real	\$490,970	\$14,729.10	14729.1
2024	545198	4823-3012-001	Real	\$510,270	\$15,308.10	15308.1
2024	545199	4823-3012-002	Real	\$469,330	\$14,079.90	14079.9
2024	545200	4823-3012-003	Real	\$497,110	\$14,913.30	14913.3
2024	545201	4823-3012-004	Real	\$518,460	\$15,553.80	15553.8
2024	545202	4823-3013-001	Real	\$449,870	\$13,496.10	13496.1
2024	545203	4823-3013-002	Real	\$486,980	\$14,609.40	14609.4
2024	568028	4823-4009-002	Real	\$813,000	\$24,390.00	24390
2024	568029	4823-4009-003	Real	\$470,000	\$14,100.00	14100
2024	568030	4823-4009-004	Real	\$417,950	\$12,538.50	12538.5
2024	568031	4823-4009-005	Real	\$553,110	\$16,593.30	16593.3
2024	568032	4823-4012-001	Real	\$461,070	\$13,832.10	13832.1

2024	568033	4823-4012-002	Real	\$485,140	\$14,554.20	14554.2
2024	568034	4823-4012-003	Real	\$473,340	\$14,200.20	14200.2
2024	568035	4823-4012-004	Real	\$431,850	\$12,955.50	12955.5
2024	568036	4823-4012-005	Real	\$447,710	\$13,431.30	13431.3
2024	568037	4823-4012-006	Real	\$491,800	\$14,754.00	14754
2024	568038	4823-4012-007	Real	\$441,010	\$13,230.30	13230.3
2024	568039	4823-4012-008	Real	\$458,320	\$13,749.60	13749.6
2024	568040	4823-4012-009	Real	\$555,600	\$16,668.00	16668
2024	568041	4823-4012-010	Real	\$513,290	\$15,398.70	15398.7
2024	568042	4823-4012-011	Real	\$466,500	\$13,995.00	13995
2024	568043	4823-4012-012	Real	\$511,680	\$15,350.40	15350.4
2024	568044	4823-4012-013	Real	\$540,080	\$16,202.40	16202.4
2024	568045	4823-4012-014	Real	\$592,330	\$17,769.90	17769.9
2024	568046	4823-4012-015	Real	\$690,490	\$20,714.70	20714.7
2024	568047	4823-4012-016	Real	\$482,520	\$14,475.60	14475.6
2024	568048	4823-4012-017	Real	\$478,160	\$14,344.80	14344.8
2024	568049	4823-4012-018	Real	\$559,910	\$16,797.30	16797.3
2024	614673	4823-5013-001	Real	\$459,030	\$13,770.90	13770.9
2024	614674	4823-5013-002	Real	\$577,320	\$17,319.60	17319.6
2024	614675	4823-5013-003	Real	\$480,440	\$14,413.20	14413.2
2024	614676	4823-5013-004	Real	\$458,660	\$13,759.80	13759.8
2024	614677	4823-5013-005	Real	\$756,330	\$22,689.90	22689.9
2024	614678	4823-5013-006	Real	\$766,750	\$23,002.50	23002.5
2024	614679	4823-5013-007	Real	\$636,000	\$19,080.00	19080
2024	614680	4823-5013-008	Real	\$531,340	\$15,940.20	15940.2
2024	614681	4823-5013-009	Real	\$575,390	\$17,261.70	17261.7
2024	614684	4823-5013-012	Real	\$603,230	\$18,096.90	18096.9
2024	614685	4823-5013-013	Real	\$623,800	\$18,714.00	18714
2024	614686	4823-5013-014	Real	\$568,450	\$17,053.50	17053.5
2024	614687	4823-5013-015	Real	\$588,760	\$17,662.80	17662.8
2024	614688	4823-5013-016	Real	\$585,830	\$17,574.90	17574.9
2024	614689	4823-5013-017	Real	\$567,060	\$17,011.80	17011.8
2024	614691	4823-5013-019	Real	\$468,590	\$14,057.70	14057.7
2024	614692	4823-5013-020	Real	\$466,050	\$13,981.50	13981.5
2024	614693	4823-5013-021	Real	\$604,180	\$18,125.40	18125.4
2024	614694	4823-5013-022	Real	\$465,740	\$13,972.20	13972.2
2024	614695	4823-5013-023	Real	\$482,350	\$14,470.50	14470.5
2024	614697	4823-5013-025	Real	\$475,580	\$14,267.40	14267.4
2024	661687	4823-6001-001	Real	\$659,190	\$19,775.70	19775.7
2024	661688	4823-6001-002	Real	\$725,710	\$21,771.30	21771.3
2024	661689	4823-6001-003	Real	\$688,570	\$20,657.10	20657.1
2024	661690	4823-6001-004	Real	\$709,500	\$21,285.00	21285
2024	661691	4823-6001-005	Real	\$507,700	\$15,231.00	15231
2024	661692	4823-6001-006	Real	\$496,410	\$14,892.30	14892.3
2024	661693	4823-6001-007	Real	\$549,950	\$16,498.50	16498.5
2024	661695	4823-6001-009	Real	\$813,230	\$24,396.90	24396.9
2024	661696	4823-6001-010	Real	\$763,770	\$22,913.10	22913.1

2024	661697	4823-6001-011	Real	\$572,230	\$17,166.90	17166.9
2024	661698	4823-6001-012	Real	\$634,560	\$19,036.80	19036.8
2024	661699	4823-6001-013	Real	\$519,580	\$15,587.40	15587.4
2024	661700	4823-6001-014	Real	\$699,090	\$20,972.70	20972.7
2024	661701	4823-6001-015	Real	\$667,000	\$20,010.00	20010
2024	688662	4823-6001-101	Real	\$1,287,250	\$38,617.50	38617.5
2024	661702	4823-6002-001	Real	\$503,590	\$15,107.70	15107.7
2024	661703	4823-6002-002	Real	\$530,390	\$15,911.70	15911.7
2024	661704	4823-6002-003	Real	\$440,020	\$13,200.60	13200.6
2024	661705	4823-6002-004	Real	\$519,110	\$15,573.30	15573.3
2024	661706	4823-6002-005	Real	\$506,500	\$15,195.00	15195
2024	661707	4823-6002-006	Real	\$513,670	\$15,410.10	15410.1
2024	661709	4823-6002-008	Real	\$479,550	\$14,386.50	14386.5
2024	661710	4823-6002-009	Real	\$640,730	\$19,221.90	19221.9
2024	661711	4823-6002-010	Real	\$337,975	\$10,139.25	10139.25
2024	661712	4823-6002-011	Real	\$619,680	\$18,590.40	18590.4
2024	661713	4823-6002-012	Real	\$569,800	\$17,094.00	17094
2024	661714	4823-6002-013	Real	\$632,590	\$18,977.70	18977.7
2024	661715	4823-6002-014	Real	\$583,400	\$17,502.00	17502
2024	661716	4823-6002-015	Real	\$627,680	\$18,830.40	18830.4
2024	661717	4823-6002-016	Real	\$554,420	\$16,632.60	16632.6
2024	661718	4823-6002-017	Real	\$562,852	\$16,885.56	16885.56
2024	661719	4823-6002-018	Real	\$703,730	\$21,111.90	21111.9
2024	697042	4823-6002-110	Real	\$337,975	\$10,139.25	10139.25
2024	702197	4823-7001-004	Real	\$549,470	\$16,484.10	16484.1
2024	702201	4823-7001-008	Real	\$546,400	\$16,392.00	16392
2024	702202	4823-7001-009	Real	\$574,290	\$17,228.70	17228.7
2024	702205	4823-7001-012	Real	\$569,830	\$17,094.90	17094.9
2024	702208	4823-7001-015	Real	\$525,890	\$15,776.70	15776.7
2024	702211	4823-7001-018	Real	\$555,320	\$16,659.60	16659.6
2024	702212	4823-7002-001	Real	\$821,990	\$24,659.70	24659.7
2024	702219	4823-7002-008	Real	\$627,050	\$18,811.50	18811.5
2024	702224	4823-7002-013	Real	\$733,890	\$22,016.70	22016.7
2024	702225	4823-7002-014	Real	\$699,300	\$20,979.00	20979
2024	702226	4823-7002-015	Real	\$728,441	\$21,853.23	21853.23
2024	215976	4880-0001-000	Real	\$134,070	\$4,022.10	5000
2024	215977	4880-0002-000	Real	\$217,060	\$6,511.80	6511.8
2024	215978	4880-0003-000	Real	\$205,080	\$6,152.40	6152.4
2024	215979	4880-0004-000	Real	\$182,390	\$5,471.70	5471.7
2024	215980	4880-0005-000	Real	\$115,490	\$3,464.70	5000
2024	215981	4880-0006-000	Real	\$215,080	\$6,452.40	6452.4
2024	215982	4880-0007-000	Real	\$180,000	\$5,400.00	5400
2024	215983	4880-0008-000	Real	\$264,270	\$7,928.10	7928.1
2024	215985	4880-0010-000	Real	\$184,620	\$5,538.60	5538.6
2024	215986	4880-0011-000	Real	\$164,590	\$4,937.70	5000
2024	215988	4880-0012-110	Real	\$207,320	\$6,219.60	6219.6
2024	215989	4880-0012-120	Real	\$214,030	\$6,420.90	6420.9



2024	215993	4880-0016-000	Real	\$196,310	\$5,889.30	5889.3
2024	215996	4880-0019-000	Real	\$175,800	\$5,274.00	5274
2024	215999	4880-0022-000	Real	\$140,290	\$4,208.70	5000
2024	216001	4880-0024-000	Real	\$197,510	\$5,925.30	5925.3
2024	216003	4880-0026-000	Real	\$236,340	\$7,090.20	7090.2
2024	216004	4880-0027-000	Real	\$110,130	\$3,303.90	5000
2024	216005	4880-0028-000	Real	\$246,010	\$7,380.30	7380.3
2024	216007	4880-0029-000	Real	\$284,740	\$8,542.20	8542.2
2024	216008	4880-0030-000	Real	\$177,370	\$5,321.10	5321.1
2024	216009	4880-0031-000	Real	\$150,770	\$4,523.10	5000
2024	216010	4880-0033-000	Real	\$256,980	\$7,709.40	7709.4
2024	216012	4880-0035-000	Real	\$175,230	\$5,256.90	5256.9
2024	216013	4880-0036-000	Real	\$144,920	\$4,347.60	5000
2024	216014	4880-0037-000	Real	\$156,590	\$4,697.70	5000
2024	216015	4880-0038-000	Real	\$157,480	\$4,724.40	5000
2024	216457	5010-0002-000	Real	\$208,280	\$6,248.40	6248.4
2024	216458	5010-0003-000	Real	\$179,190	\$5,375.70	5375.7
2024	216459	5010-0004-000	Real	\$138,920	\$4,167.60	5000
2024	216460	5010-0005-000	Real	\$174,210	\$5,226.30	5226.3
2024	216462	5010-0007-000	Real	\$118,660	\$3,559.80	5000
2024	216463	5010-0008-000	Real	\$208,010	\$6,240.30	6240.3
2024	216465	5010-0010-000	Real	\$158,130	\$4,743.90	5000
2024	216466	5010-0011-000	Real	\$173,250	\$5,197.50	5197.5
2024	216467	5010-0012-000	Real	\$174,470	\$5,234.10	5234.1
2024	216468	5010-0013-000	Real	\$166,170	\$4,985.10	5000
2024	216469	5010-0014-000	Real	\$177,620	\$5,328.60	5328.6
2024	216470	5010-0015-000	Real	\$96,265	\$2,887.95	5000
2024	216471	5010-0016-000	Real	\$174,080	\$5,222.40	5222.4
2024	216472	5010-0017-000	Real	\$165,540	\$4,966.20	5000
2024	216474	5010-0019-000	Real	\$177,560	\$5,326.80	5326.8
2024	216475	5010-0021-000	Real	\$172,670	\$5,180.10	5180.1
2024	216476	5010-0021-111	Real	\$174,150	\$5,224.50	5224.5
2024	216477	5010-0022-000	Real	\$173,310	\$5,199.30	5199.3
2024	216478	5010-0023-000	Real	\$185,240	\$5,557.20	5557.2
2024	216479	5010-0024-000	Real	\$188,530	\$5,655.90	5655.9
2024	216481	5010-0026-000	Real	\$188,470	\$5,654.10	5654.1
2024	216484	5010-0029-000	Real	\$187,140	\$5,614.20	5614.2
2024	216485	5010-0030-000	Real	\$182,530	\$5,475.90	5475.9
2024	216488	5010-0033-000	Real	\$177,880	\$5,336.40	5336.4
2024	216489	5010-0034-000	Real	\$163,610	\$4,908.30	5000
2024	216491	5010-0036-000	Real	\$196,330	\$5,889.90	5889.9
2024	216492	5010-0037-000	Real	\$180,160	\$5,404.80	5404.8
2024	216493	5010-0038-000	Real	\$175,330	\$5,259.90	5259.9
2024	616456	5010-0039-110	Real	\$101,350	\$3,040.50	5000
2024	216495	5010-0040-000	Real	\$177,780	\$5,333.40	5333.4
2024	216497	5010-0042-000	Real	\$206,484	\$6,194.52	6194.52
2024	216499	5010-0044-000	Real	\$182,590	\$5,477.70	5477.7

2024	216500	5010-0045-000	Real	\$186,370	\$5,591.10	5591.1
2024	216501	5010-0046-000	Real	\$186,540	\$5,596.20	5596.2
2024	216502	5010-0047-000	Real	\$208,470	\$6,254.10	6254.1
2024	216503	5010-0048-000	Real	\$176,630	\$5,298.90	5298.9
2024	216506	5010-0051-000	Real	\$207,630	\$6,228.90	6228.9
2024	216507	5010-0052-000	Real	\$189,870	\$5,696.10	5696.1
2024	216508	5010-0053-000	Real	\$186,830	\$5,604.90	5604.9
2024	216509	5010-0054-000	Real	\$180,400	\$5,412.00	5412
2024	216510	5010-0055-000	Real	\$217,100	\$6,513.00	6513
2024	216512	5010-0057-000	Real	\$171,770	\$5,153.10	5153.1
2024	216513	5010-0058-000	Real	\$351,330	\$10,539.90	10539.9
2024	216514	5010-0059-000	Real	\$179,800	\$5,394.00	5394
2024	216515	5010-0060-000	Real	\$238,140	\$7,144.20	7144.2
2024	216516	5010-0061-000	Real	\$180,320	\$5,409.60	5409.6
2024	216517	5010-0062-000	Real	\$181,520	\$5,445.60	5445.6
2024	216518	5010-0063-000	Real	\$172,870	\$5,186.10	5186.1
2024	216519	5010-0064-000	Real	\$266,790	\$8,003.70	8003.7
2024	216520	5010-0065-000	Real	\$184,840	\$5,545.20	5545.2
2024	216521	5010-0066-000	Real	\$167,080	\$5,012.40	5012.4
2024	216522	5010-0067-000	Real	\$245,510	\$7,365.30	7365.3
2024	216523	5010-0068-000	Real	\$201,090	\$6,032.70	6032.7
2024	216524	5010-0069-000	Real	\$174,590	\$5,237.70	5237.7
2024	216527	5010-0072-000	Real	\$176,710	\$5,301.30	5301.3
2024	216529	5010-0074-000	Real	\$207,070	\$6,212.10	6212.1
2024	216530	5010-0075-000	Real	\$184,480	\$5,534.40	5534.4
2024	216531	5010-0076-000	Real	\$161,340	\$4,840.20	5000
2024	216532	5010-0077-000	Real	\$201,360	\$6,040.80	6040.8
2024	216533	5010-0078-000	Real	\$207,600	\$6,228.00	6228
2024	216535	5010-0080-000	Real	\$191,060	\$5,731.80	5731.8
2024	216536	5010-0081-000	Real	\$158,000	\$4,740.00	5000
2024	216537	5010-0082-000	Real	\$177,890	\$5,336.70	5336.7
2024	216538	5010-0083-000	Real	\$206,340	\$6,190.20	6190.2
2024	216539	5010-0084-000	Real	\$152,870	\$4,586.10	5000
2024	216540	5010-0085-000	Real	\$188,220	\$5,646.60	5646.6
2024	216541	5010-0086-000	Real	\$179,760	\$5,392.80	5392.8
2024	216542	5010-0087-000	Real	\$215,480	\$6,464.40	6464.4
2024	216543	5010-0088-000	Real	\$226,000	\$6,780.00	6780
2024	216545	5010-0090-000	Real	\$176,140	\$5,284.20	5284.2
2024	216548	5010-0093-000	Real	\$224,090	\$6,722.70	6722.7
2024	216549	5010-0095-000	Real	\$210,880	\$6,326.40	6326.4
2024	216550	5010-0096-000	Real	\$197,810	\$5,934.30	5934.3
2024	216552	5010-0098-000	Real	\$155,630	\$4,668.90	5000
2024	216553	5010-0099-000	Real	\$154,860	\$4,645.80	5000
2024	216554	5010-0100-000	Real	\$167,290	\$5,018.70	5018.7
2024	216556	5010-0102-000	Real	\$215,060	\$6,451.80	6451.8
2024	216558	5010-0104-000	Real	\$173,320	\$5,199.60	5199.6
2024	216559	5010-0105-000	Real	\$174,530	\$5,235.90	5235.9

2024	216560	5010-0106-000	Real	\$170,080	\$5,102.40	5102.4
2024	216561	5010-0107-000	Real	\$176,730	\$5,301.90	5301.9
2024	216562	5010-0108-000	Real	\$193,140	\$5,794.20	5794.2
2024	216564	5010-0110-000	Real	\$186,130	\$5,583.90	5583.9
2024	216565	5010-1001-000	Real	\$178,140	\$5,344.20	5344.2
2024	216566	5010-1001-110	Real	\$178,580	\$5,357.40	5357.4
2024	216567	5010-1001-120	Real	\$183,120	\$5,493.60	5493.6
2024	216568	5010-1002-000	Real	\$206,760	\$6,202.80	6202.8
2024	216569	5010-1003-000	Real	\$217,380	\$6,521.40	6521.4
2024	216570	5010-1004-000	Real	\$219,900	\$6,597.00	6597
2024	216571	5010-1005-000	Real	\$209,150	\$6,274.50	6274.5
2024	216572	5010-1006-000	Real	\$209,080	\$6,272.40	6272.4
2024	216573	5010-1007-000	Real	\$230,730	\$6,921.90	6921.9
2024	216575	5010-1009-000	Real	\$177,530	\$5,325.90	5325.9
2024	216576	5010-1010-000	Real	\$202,660	\$6,079.80	6079.8
2024	216577	5010-1011-000	Real	\$210,200	\$6,306.00	6306
2024	216578	5010-1012-000	Real	\$209,970	\$6,299.10	6299.1
2024	216579	5010-1013-000	Real	\$212,680	\$6,380.40	6380.4
2024	218110	5157-0002-000	Real	\$188,140	\$5,644.20	5644.2
2024	218113	5157-0005-000	Real	\$127,970	\$3,839.10	5000
2024	218114	5157-0006-000	Real	\$246,860	\$7,405.80	7405.8
2024	218115	5157-0008-000	Real	\$230,060	\$6,901.80	6901.8
2024	218119	5157-0011-000	Real	\$253,560	\$7,606.80	7606.8
2024	218121	5157-0012-000	Real	\$142,700	\$4,281.00	5000
2024	218123	5157-0014-000	Real	\$164,550	\$4,936.50	5000
2024	218124	5157-0015-000	Real	\$278,270	\$8,348.10	8348.1
2024	218125	5157-0016-000	Real	\$245,640	\$7,369.20	7369.2
2024	218126	5157-0017-000	Real	\$154,470	\$4,634.10	5000
2024	218127	5157-0018-000	Real	\$201,300	\$6,039.00	6039
2024	218135	5157-0025-000	Real	\$316,180	\$9,485.40	9485.4
2024	218137	5157-0027-000	Real	\$262,240	\$7,867.20	7867.2
2024	218444	5270-0001-110	Real	\$141,250	\$4,237.50	5000
2024	218445	5270-0001-120	Real	\$130,580	\$3,917.40	5000
2024	218447	5270-0001-140	Real	\$146,770	\$4,403.10	5000
2024	218448	5270-0001-150	Real	\$103,400	\$3,102.00	5000
2024	218451	5270-0002-000	Real	\$302,240	\$9,067.20	9067.2
2024	218456	5270-0007-000	Real	\$108,190	\$3,245.70	5000
2024	505884	5270-0008-105	Real	\$102,870	\$3,086.10	5000
2024	218600	5321-0070-000	Real	\$24,760	\$742.80	5000
2024	218604	5321-0076-000	Real	\$109,070	\$3,272.10	5000
2024	218605	5321-0077-000	Real	\$107,780	\$3,233.40	5000
2024	218612	5321-0084-000	Real	\$136,930	\$4,107.90	5000
2024	218614	5321-0085-000	Real	\$146,270	\$4,388.10	5000
2024	218620	5322-0025-111	Real	\$149,780	\$4,493.40	5000
2024	218621	5322-0026-000	Real	\$179,960	\$5,398.80	5398.8
2024	703280	5322-0026-001	Real	\$179,950	\$5,398.50	5398.5
2024	218622	5322-0027-000	Real	\$60,000	\$1,800.00	5000

2024	218641	5322-0055-000	Real	\$85,870	\$2,576.10	5000
2024	218644	5322-0057-000	Real	\$151,270	\$4,538.10	5000
2024	218867	5385-0005-000	Real	\$111,430	\$3,342.90	5000
2024	218872	5385-0013-000	Real	\$129,140	\$3,874.20	5000
2024	218873	5385-0014-000	Real	\$252,790	\$7,583.70	7583.7
2024	218878	5385-0019-000	Real	\$122,720	\$3,681.60	5000
2024	218879	5385-0020-000	Real	\$235,080	\$7,052.40	7052.4
2024	218883	5385-0023-000	Real	\$197,150	\$5,914.50	5914.5
2024	218888	5385-0032-000	Real	\$145,730	\$4,371.90	5000
2024	218893	5385-0034-000	Real	\$253,620	\$7,608.60	7608.6
2024	218900	5385-0042-000	Real	\$121,950	\$3,658.50	5000
2024	702057	5610-1001-001	Real	\$298,510	\$8,955.30	8955.3
2024	702061	5610-1001-005	Real	\$115,670	\$3,470.10	5000
2024	702062	5610-1001-006	Real	\$234,400	\$7,032.00	7032
2024	702063	5610-1001-007	Real	\$268,390	\$8,051.70	8051.7
2024	702069	5610-1001-013	Real	\$258,700	\$7,761.00	7761
2024	702070	5610-1001-014	Real	\$271,630	\$8,148.90	8148.9
2024	702074	5610-1001-018	Real	\$265,900	\$7,977.00	7977
2024	709555	5610-1001-105	Real	\$115,670	\$3,470.10	5000
2024	702080	5610-1002-003	Real	\$235,270	\$7,058.10	7058.1
2024	702081	5610-1002-004	Real	\$260,620	\$7,818.60	7818.6
2024	702083	5610-1002-006	Real	\$284,920	\$8,547.60	8547.6
2024	702086	5610-1002-009	Real	\$241,970	\$7,259.10	7259.1
2024	702088	5610-1002-011	Real	\$265,400	\$7,962.00	7962
2024	702089	5610-1002-012	Real	\$258,990	\$7,769.70	7769.7
2024	702090	5610-1002-013	Real	\$262,500	\$7,875.00	7875
2024	702092	5610-1002-015	Real	\$274,660	\$8,239.80	8239.8
2024	702093	5610-1002-016	Real	\$250,270	\$7,508.10	7508.1
2024	702094	5610-1002-017	Real	\$240,530	\$7,215.90	7215.9
2024	702097	5610-1002-020	Real	\$245,190	\$7,355.70	7355.7
2024	702098	5610-1002-021	Real	\$255,420	\$7,662.60	7662.6
2024	702100	5610-1002-023	Real	\$243,280	\$7,298.40	7298.4
2024	702103	5610-1002-026	Real	\$258,330	\$7,749.90	7749.9
2024	709156	5610-2002-015	Real	\$247,840	\$7,435.20	7435.2
2024	700554	5637-0000-001	Real	\$208,440	\$6,253.20	6253.2
2024	700556	5637-0000-003	Real	\$208,440	\$6,253.20	6253.2
2024	700557	5637-0000-004	Real	\$208,440	\$6,253.20	6253.2
2024	700559	5637-0000-006	Real	\$208,440	\$6,253.20	6253.2
2024	700560	5637-0000-007	Real	\$208,440	\$6,253.20	6253.2
2024	700561	5637-0000-008	Real	\$208,440	\$6,253.20	6253.2
2024	220255	5690-0002-000	Real	\$137,620	\$4,128.60	5000
2024	220256	5690-0003-000	Real	\$153,310	\$4,599.30	5000
2024	220258	5690-0005-000	Real	\$112,390	\$3,371.70	5000
2024	220260	5690-0007-000	Real	\$117,570	\$3,527.10	5000
2024	220263	5690-0010-000	Real	\$108,690	\$3,260.70	5000
2024	220264	5690-0011-000	Real	\$149,930	\$4,497.90	5000
2024	220266	5690-0013-000	Real	\$134,290	\$4,028.70	5000

2024	220269	5690-0016-000	Real	\$136,310	\$4,089.30	5000
2024	220270	5690-0017-000	Real	\$213,590	\$6,407.70	6407.7
2024	220271	5690-0018-000	Real	\$148,260	\$4,447.80	5000
2024	220273	5690-0020-000	Real	\$110,000	\$3,300.00	5000
2024	220275	5690-0022-000	Real	\$144,380	\$4,331.40	5000
2024	220276	5690-0023-000	Real	\$199,430	\$5,982.90	5982.9
2024	220278	5690-0026-000	Real	\$188,870	\$5,666.10	5666.1
2024	220282	5690-0030-000	Real	\$133,990	\$4,019.70	5000
2024	220283	5690-0031-000	Real	\$140,700	\$4,221.00	5000
2024	220286	5690-0034-000	Real	\$166,020	\$4,980.60	5000
2024	220288	5690-0036-000	Real	\$125,950	\$3,778.50	5000
2024	220290	5690-0038-000	Real	\$161,130	\$4,833.90	5000
2024	220291	5690-0039-000	Real	\$177,790	\$5,333.70	5333.7
2024	220292	5690-0040-000	Real	\$151,740	\$4,552.20	5000
2024	220294	5690-0042-000	Real	\$152,690	\$4,580.70	5000
2024	220295	5690-0043-000	Real	\$142,260	\$4,267.80	5000
2024	220296	5690-0044-000	Real	\$133,060	\$3,991.80	5000
2024	220297	5690-0045-000	Real	\$192,580	\$5,777.40	5777.4
2024	220298	5690-0046-000	Real	\$154,890	\$4,646.70	5000
2024	220299	5690-0047-000	Real	\$97,620	\$2,928.60	5000
2024	220300	5690-0048-000	Real	\$148,000	\$4,440.00	5000
2024	220303	5690-0051-000	Real	\$168,760	\$5,062.80	5062.8
2024	220307	5690-0055-000	Real	\$135,440	\$4,063.20	5000
2024	220308	5690-0056-000	Real	\$133,840	\$4,015.20	5000
2024	220309	5690-0057-000	Real	\$171,560	\$5,146.80	5146.8
2024	220311	5690-0059-000	Real	\$133,090	\$3,992.70	5000
2024	220313	5690-0061-000	Real	\$249,190	\$7,475.70	7475.7
2024	220314	5690-0062-000	Real	\$141,620	\$4,248.60	5000
2024	220322	5690-0070-000	Real	\$127,280	\$3,818.40	5000
2024	220324	5690-0072-000	Real	\$152,230	\$4,566.90	5000
2024	220327	5690-0076-000	Real	\$173,940	\$5,218.20	5218.2
2024	220330	5690-0079-000	Real	\$194,280	\$5,828.40	5828.4
2024	220331	5690-0080-000	Real	\$183,880	\$5,516.40	5516.4
2024	220334	5690-0083-000	Real	\$173,430	\$5,202.90	5202.9
2024	220335	5690-0084-000	Real	\$219,400	\$6,582.00	6582
2024	220336	5690-0085-000	Real	\$136,100	\$4,083.00	5000
2024	220338	5690-0087-000	Real	\$129,350	\$3,880.50	5000
2024	220342	5690-0091-000	Real	\$181,480	\$5,444.40	5444.4
2024	220344	5690-0093-000	Real	\$147,630	\$4,428.90	5000
2024	220345	5690-0094-000	Real	\$108,760	\$3,262.80	5000
2024	220347	5690-0096-000	Real	\$159,330	\$4,779.90	5000
2024	220350	5690-0099-000	Real	\$126,910	\$3,807.30	5000
2024	220352	5690-0101-000	Real	\$144,580	\$4,337.40	5000
2024	220353	5690-0102-000	Real	\$159,800	\$4,794.00	5000
2024	220356	5690-0105-000	Real	\$137,350	\$4,120.50	5000
2024	220358	5690-0106-000	Real	\$142,690	\$4,280.70	5000
2024	220359	5690-0107-000	Real	\$130,330	\$3,909.90	5000

2024	220360	5690-0108-000	Real	\$135,990	\$4,079.70	5000
2024	220361	5690-0109-000	Real	\$133,240	\$3,997.20	5000
2024	220365	5690-0114-000	Real	\$149,470	\$4,484.10	5000
2024	220366	5690-0115-000	Real	\$148,760	\$4,462.80	5000
2024	220368	5690-0117-000	Real	\$143,490	\$4,304.70	5000
2024	220372	5690-0122-000	Real	\$174,890	\$5,246.70	5246.7
2024	220373	5690-0123-000	Real	\$150,140	\$4,504.20	5000
2024	220377	5695-0004-000	Real	\$117,090	\$3,512.70	5000
2024	224014	6010-0001-000	Real	\$172,350	\$5,170.50	5170.5
2024	224015	6010-0002-000	Real	\$203,990	\$6,119.70	6119.7
2024	224017	6010-0004-001	Real	\$133,490	\$4,004.70	5000
2024	224018	6010-0004-002	Real	\$214,550	\$6,436.50	6436.5
2024	224020	6010-0006-000	Real	\$319,690	\$9,590.70	9590.7
2024	224021	6010-0008-000	Real	\$199,860	\$5,995.80	5995.8
2024	224022	6010-0009-000	Real	\$150,080	\$4,502.40	5000
2024	224023	6010-0010-000	Real	\$156,390	\$4,691.70	5000
2024	224024	6010-0011-000	Real	\$131,810	\$3,954.30	5000
2024	224026	6010-0012-000	Real	\$367,370	\$11,021.10	11021.1
2024	224030	6010-0016-000	Real	\$210,400	\$6,312.00	6312
2024	224032	6010-0018-000	Real	\$185,670	\$5,570.10	5570.1
2024	595526	6010-0018-001	Real	\$187,230	\$5,616.90	5616.9
2024	595767	6010-0018-002	Real	\$187,970	\$5,639.10	5639.1
2024	224034	6010-0020-000	Real	\$103,910	\$3,117.30	5000
2024	224035	6010-0021-000	Real	\$172,666	\$5,179.98	5179.98
2024	224037	6010-0023-000	Real	\$185,790	\$5,573.70	5573.7
2024	224038	6010-0024-000	Real	\$314,580	\$9,437.40	9437.4
2024	224039	6010-0025-000	Real	\$67,160	\$2,014.80	5000
2024	692508	6010-0025-001	Real	\$67,160	\$2,014.80	5000
2024	224040	6010-0026-000	Real	\$280,270	\$8,408.10	8408.1
2024	224041	6010-0027-000	Real	\$218,270	\$6,548.10	6548.1
2024	224043	6010-0028-000	Real	\$296,490	\$8,894.70	8894.7
2024	224050	6010-0035-000	Real	\$188,980	\$5,669.40	5669.4
2024	224051	6010-0036-000	Real	\$253,780	\$7,613.40	7613.4
2024	225776	6150-0001-000	Real	\$383,040	\$11,491.20	11491.2
2024	225779	6150-0003-000	Real	\$180,430	\$5,412.90	5412.9
2024	225780	6150-0004-000	Real	\$198,830	\$5,964.90	5964.9
2024	225781	6150-0005-000	Real	\$227,970	\$6,839.10	6839.1
2024	225782	6150-0006-000	Real	\$280,690	\$8,420.70	8420.7
2024	225783	6150-0007-000	Real	\$208,800	\$6,264.00	6264
2024	225784	6150-0008-000	Real	\$200,090	\$6,002.70	6002.7
2024	225789	6150-0012-110	Real	\$134,500	\$4,035.00	5000
2024	225791	6150-0013-000	Real	\$176,970	\$5,309.10	5309.1
2024	225792	6150-0014-000	Real	\$87,650	\$2,629.50	5000
2024	649990	6150-0014-001	Real	\$98,520	\$2,955.60	5000
2024	227084	6291-0004-000	Real	\$50,270	\$1,508.10	5000
2024	227085	6291-0004-110	Real	\$113,020	\$3,390.60	5000
2024	227086	6291-0004-140	Real	\$93,750	\$2,812.50	5000

2024	227087	6291-0008-000	Real	\$159,860	\$4,795.80	5000
2024	227094	6291-0037-000	Real	\$177,970	\$5,339.10	5339.1
2024	227096	6291-0044-000	Real	\$217,120	\$6,513.60	6513.6
2024	227100	6291-0054-000	Real	\$170,210	\$5,106.30	5106.3
2024	695958	6291-0054-001	Real	\$170,210	\$5,106.30	5106.3
2024	227103	6291-0062-000	Real	\$175,570	\$5,267.10	5267.1
2024	227104	6291-0063-000	Real	\$224,050	\$6,721.50	6721.5
2024	227107	6291-0122-000	Real	\$150,770	\$4,523.10	5000
2024	227108	6291-0123-000	Real	\$178,680	\$5,360.40	5360.4
2024	227111	6291-0123-130	Real	\$161,530	\$4,845.90	5000
2024	227112	6291-0125-000	Real	\$222,880	\$6,686.40	6686.4
2024	227113	6291-0126-000	Real	\$236,510	\$7,095.30	7095.3
2024	227114	6291-0127-000	Real	\$153,710	\$4,611.30	5000
2024	227115	6291-0128-000	Real	\$188,270	\$5,648.10	5648.1
2024	227423	6320-0001-110	Real	\$165,110	\$4,953.30	5000
2024	227425	6320-0003-000	Real	\$163,940	\$4,918.20	5000
2024	227426	6320-0004-000	Real	\$140,810	\$4,224.30	5000
2024	227429	6320-0007-000	Real	\$172,630	\$5,178.90	5178.9
2024	227430	6320-0008-000	Real	\$184,580	\$5,537.40	5537.4
2024	227431	6320-0009-000	Real	\$131,490	\$3,944.70	5000
2024	227434	6320-0013-000	Real	\$189,590	\$5,687.70	5687.7
2024	227435	6320-0015-000	Real	\$192,980	\$5,789.40	5789.4
2024	227438	6320-0017-000	Real	\$85,610	\$2,568.30	5000
2024	227439	6320-0018-000	Real	\$135,330	\$4,059.90	5000
2024	227442	6320-0021-000	Real	\$163,280	\$4,898.40	5000
2024	227447	6320-0026-000	Real	\$116,500	\$3,495.00	5000
2024	227448	6320-0027-000	Real	\$53,675	\$1,610.25	5000
2024	227453	6320-0032-000	Real	\$203,210	\$6,096.30	6096.3
2024	227458	6320-0039-000	Real	\$149,900	\$4,497.00	5000
2024	227459	6320-0040-000	Real	\$124,590	\$3,737.70	5000
2024	227464	6320-0045-000	Real	\$87,500	\$2,625.00	5000
2024	227466	6320-0045-120	Real	\$159,740	\$4,792.20	5000
2024	227467	6320-0046-000	Real	\$226,950	\$6,808.50	6808.5
2024	227472	6320-0050-000	Real	\$100,820	\$3,024.60	5000
2024	227473	6320-0051-000	Real	\$105,430	\$3,162.90	5000
2024	227475	6320-0053-000	Real	\$190,860	\$5,725.80	5725.8
2024	227481	6320-0058-000	Real	\$125,710	\$3,771.30	5000
2024	691209	6324-0000-001	Real	\$523,920	\$15,717.60	15717.6
2024	691210	6324-0000-002	Real	\$366,030	\$10,980.90	10980.9
2024	227493	6325-0001-000	Real	\$155,990	\$4,679.70	5000
2024	227495	6325-0003-000	Real	\$205,640	\$6,169.20	6169.2
2024	227496	6325-0004-000	Real	\$234,040	\$7,021.20	7021.2
2024	227497	6325-0005-000	Real	\$232,060	\$6,961.80	6961.8
2024	227498	6325-0006-000	Real	\$135,940	\$4,078.20	5000
2024	227499	6325-0007-000	Real	\$191,600	\$5,748.00	5748
2024	227501	6325-0010-000	Real	\$236,230	\$7,086.90	7086.9
2024	227502	6325-0011-000	Real	\$190,530	\$5,715.90	5715.9

2024	227503	6325-0012-000	Real	\$156,890	\$4,706.70	5000
2024	227504	6325-0012-110	Real	\$191,080	\$5,732.40	5732.4
2024	227506	6325-0014-000	Real	\$180,070	\$5,402.10	5402.1
2024	227507	6325-0016-000	Real	\$225,800	\$6,774.00	6774
2024	227508	6325-0017-000	Real	\$231,700	\$6,951.00	6951
2024	683429	6325-0018-001	Real	\$100,240	\$3,007.20	5000
2024	227510	6325-0019-000	Real	\$227,740	\$6,832.20	6832.2
2024	227511	6325-0020-000	Real	\$200,530	\$6,015.90	6015.9
2024	227514	6325-0022-000	Real	\$227,700	\$6,831.00	6831
2024	227517	6325-0025-000	Real	\$105,370	\$3,161.10	5000
2024	229439	6490-0001-000	Real	\$84,730	\$2,541.90	5000
2024	229441	6490-0003-000	Real	\$127,500	\$3,825.00	5000
2024	229443	6490-0005-000	Real	\$236,800	\$7,104.00	7104
2024	229444	6490-0006-000	Real	\$201,560	\$6,046.80	6046.8
2024	229445	6490-0007-000	Real	\$307,060	\$9,211.80	9211.8
2024	229446	6490-0008-000	Real	\$161,230	\$4,836.90	5000
2024	229447	6490-0009-000	Real	\$223,000	\$6,690.00	6690
2024	229449	6490-0011-000	Real	\$196,420	\$5,892.60	5892.6
2024	229450	6490-0013-000	Real	\$230,260	\$6,907.80	6907.8
2024	713796	6491-0000-001	Real	\$182,450	\$5,473.50	5473.5
2024	713797	6491-0000-002	Real	\$183,660	\$5,509.80	5509.8
2024	229451	6495-0004-000	Real	\$149,340	\$4,480.20	5000
2024	229457	6495-0008-000	Real	\$163,430	\$4,902.90	5000
2024	229458	6495-0009-000	Real	\$130,530	\$3,915.90	5000
2024	229460	6495-0011-000	Real	\$144,770	\$4,343.10	5000
2024	229461	6495-0012-000	Real	\$156,570	\$4,697.10	5000
2024	229462	6495-0013-000	Real	\$143,890	\$4,316.70	5000
2024	229463	6495-0014-000	Real	\$132,580	\$3,977.40	5000
2024	229464	6495-0015-000	Real	\$145,540	\$4,366.20	5000
2024	229466	6495-0017-000	Real	\$175,450	\$5,263.50	5263.5
2024	229467	6495-0018-000	Real	\$161,870	\$4,856.10	5000
2024	229468	6495-0019-000	Real	\$147,880	\$4,436.40	5000
2024	229472	6495-0023-000	Real	\$180,820	\$5,424.60	5424.6
2024	229473	6495-0024-000	Real	\$141,970	\$4,259.10	5000
2024	229474	6495-0025-000	Real	\$152,640	\$4,579.20	5000
2024	229476	6495-0027-000	Real	\$244,850	\$7,345.50	7345.5
2024	229477	6495-0028-000	Real	\$215,700	\$6,471.00	6471
2024	229478	6495-0029-000	Real	\$160,700	\$4,821.00	5000
2024	229479	6495-0030-000	Real	\$130,610	\$3,918.30	5000
2024	229482	6495-0033-000	Real	\$137,130	\$4,113.90	5000
2024	229484	6495-0035-000	Real	\$99,900	\$2,997.00	5000
2024	229485	6495-0036-000	Real	\$133,200	\$3,996.00	5000
2024	229486	6495-0037-000	Real	\$135,360	\$4,060.80	5000
2024	229489	6495-0040-000	Real	\$123,230	\$3,696.90	5000
2024	229490	6495-0041-000	Real	\$171,800	\$5,154.00	5154
2024	229493	6495-0044-000	Real	\$127,200	\$3,816.00	5000
2024	229495	6495-0046-000	Real	\$127,100	\$3,813.00	5000



2024	229498	6495-0049-000	Real	\$153,030	\$4,590.90	5000
2024	229500	6495-0051-000	Real	\$187,530	\$5,625.90	5625.9
2024	229501	6495-0052-000	Real	\$176,680	\$5,300.40	5300.4
2024	229505	6495-0055-000	Real	\$164,360	\$4,930.80	5000
2024	229506	6495-0056-000	Real	\$188,240	\$5,647.20	5647.2
2024	229507	6495-0057-000	Real	\$148,850	\$4,465.50	5000
2024	229510	6495-0060-000	Real	\$210,000	\$6,300.00	6300
2024	229511	6495-0060-110	Real	\$239,070	\$7,172.10	7172.1
2024	229515	6495-0064-000	Real	\$131,060	\$3,931.80	5000
2024	229516	6495-0065-000	Real	\$126,740	\$3,802.20	5000
2024	229518	6495-0067-000	Real	\$163,810	\$4,914.30	5000
2024	229519	6495-0068-000	Real	\$193,620	\$5,808.60	5808.6
2024	229520	6495-0069-000	Real	\$156,000	\$4,680.00	5000
2024	229521	6495-0070-000	Real	\$159,460	\$4,783.80	5000
2024	229523	6495-0072-000	Real	\$255,330	\$7,659.90	7659.9
2024	229525	6495-0074-000	Real	\$194,400	\$5,832.00	5832
2024	229526	6495-0075-000	Real	\$173,400	\$5,202.00	5202
2024	229527	6495-0077-000	Real	\$304,360	\$9,130.80	9130.8
2024	229528	6495-0080-000	Real	\$169,070	\$5,072.10	5072.1
2024	229529	6495-0081-000	Real	\$157,790	\$4,733.70	5000
2024	229530	6495-0082-000	Real	\$157,100	\$4,713.00	5000
2024	229532	6495-0084-000	Real	\$218,730	\$6,561.90	6561.9
2024	229534	6495-0085-000	Real	\$161,800	\$4,854.00	5000
2024	229535	6495-0086-000	Real	\$154,130	\$4,623.90	5000
2024	229539	6495-0090-000	Real	\$201,510	\$6,045.30	6045.3
2024	229541	6495-0092-000	Real	\$119,050	\$3,571.50	5000
2024	229543	6495-0094-000	Real	\$130,240	\$3,907.20	5000
2024	229544	6495-0095-000	Real	\$155,550	\$4,666.50	5000
2024	229545	6495-0096-000	Real	\$147,240	\$4,417.20	5000
2024	229546	6495-0097-000	Real	\$190,340	\$5,710.20	5710.2
2024	229547	6495-0099-000	Real	\$223,860	\$6,715.80	6715.8
2024	229549	6495-0101-000	Real	\$246,270	\$7,388.10	7388.1
2024	229550	6495-0102-000	Real	\$165,610	\$4,968.30	5000
2024	229551	6495-0103-000	Real	\$232,500	\$6,975.00	6975
2024	229552	6495-0104-000	Real	\$195,470	\$5,864.10	5864.1
2024	230209	6552-0004-000	Real	\$203,450	\$6,103.50	6103.5
2024	230214	6552-0009-000	Real	\$204,760	\$6,142.80	6142.8
2024	230215	6552-0010-000	Real	\$194,420	\$5,832.60	5832.6
2024	230216	6552-0011-000	Real	\$204,470	\$6,134.10	6134.1
2024	230217	6552-0012-000	Real	\$198,020	\$5,940.60	5940.6
2024	230218	6552-0013-000	Real	\$197,280	\$5,918.40	5918.4
2024	230220	6552-0015-000	Real	\$215,990	\$6,479.70	6479.7
2024	230221	6552-0016-000	Real	\$245,040	\$7,351.20	7351.2
2024	230222	6552-0017-000	Real	\$199,790	\$5,993.70	5993.7
2024	230224	6552-0019-000	Real	\$208,390	\$6,251.70	6251.7
2024	230226	6552-0102-000	Real	\$193,630	\$5,808.90	5808.9
2024	230227	6552-0103-000	Real	\$214,660	\$6,439.80	6439.8

2024	230228	6552-0104-000	Real	\$226,670	\$6,800.10	6800.1
2024	230229	6552-0105-000	Real	\$195,490	\$5,864.70	5864.7
2024	230230	6552-0106-000	Real	\$198,480	\$5,954.40	5954.4
2024	230233	6552-0109-000	Real	\$203,790	\$6,113.70	6113.7
2024	230234	6552-0110-000	Real	\$180,780	\$5,423.40	5423.4
2024	230235	6552-0111-000	Real	\$202,810	\$6,084.30	6084.3
2024	230236	6552-0112-000	Real	\$198,130	\$5,943.90	5943.9
2024	230238	6552-0114-000	Real	\$242,520	\$7,275.60	7275.6
2024	230239	6552-0115-000	Real	\$180,330	\$5,409.90	5409.9
2024	230240	6552-0116-000	Real	\$194,140	\$5,824.20	5824.2
2024	230241	6552-0117-000	Real	\$229,100	\$6,873.00	6873
2024	230242	6552-0118-000	Real	\$225,530	\$6,765.90	6765.9
2024	230243	6552-0119-000	Real	\$231,050	\$6,931.50	6931.5
2024	230245	6552-0121-000	Real	\$188,470	\$5,654.10	5654.1
2024	230246	6552-0122-000	Real	\$200,950	\$6,028.50	6028.5
2024	230247	6552-0123-000	Real	\$175,000	\$5,250.00	5250
2024	230248	6552-0124-000	Real	\$202,010	\$6,060.30	6060.3
2024	230249	6552-0125-000	Real	\$207,520	\$6,225.60	6225.6
2024	230250	6552-0126-000	Real	\$209,600	\$6,288.00	6288
2024	230251	6552-0127-000	Real	\$211,830	\$6,354.90	6354.9
2024	230252	6552-0128-000	Real	\$223,590	\$6,707.70	6707.7
2024	230253	6552-0129-000	Real	\$213,740	\$6,412.20	6412.2
2024	230254	6552-0130-000	Real	\$203,330	\$6,099.90	6099.9
2024	230255	6552-0131-000	Real	\$207,230	\$6,216.90	6216.9
2024	230256	6552-0132-000	Real	\$194,680	\$5,840.40	5840.4
2024	230257	6552-0133-000	Real	\$220,460	\$6,613.80	6613.8
2024	230258	6552-0134-000	Real	\$205,810	\$6,174.30	6174.3
2024	230259	6552-0135-000	Real	\$268,400	\$8,052.00	8052
2024	230261	6552-0201-000	Real	\$214,220	\$6,426.60	6426.6
2024	230263	6552-0203-000	Real	\$243,000	\$7,290.00	7290
2024	230264	6552-0204-000	Real	\$216,780	\$6,503.40	6503.4
2024	230265	6552-0205-000	Real	\$206,580	\$6,197.40	6197.4
2024	230266	6552-0206-000	Real	\$175,800	\$5,274.00	5274
2024	230267	6552-0207-000	Real	\$198,980	\$5,969.40	5969.4
2024	230270	6552-0210-000	Real	\$243,070	\$7,292.10	7292.1
2024	230271	6552-0211-000	Real	\$196,940	\$5,908.20	5908.2
2024	230272	6552-0212-000	Real	\$195,240	\$5,857.20	5857.2
2024	230273	6552-0213-000	Real	\$220,510	\$6,615.30	6615.3
2024	230274	6552-0214-000	Real	\$209,300	\$6,279.00	6279
2024	230275	6552-0215-000	Real	\$186,150	\$5,584.50	5584.5
2024	230276	6552-0216-000	Real	\$214,210	\$6,426.30	6426.3
2024	230278	6552-0218-000	Real	\$240,370	\$7,211.10	7211.1
2024	230279	6552-0219-000	Real	\$225,710	\$6,771.30	6771.3
2024	230280	6552-0220-000	Real	\$206,810	\$6,204.30	6204.3
2024	230282	6552-0222-000	Real	\$269,230	\$8,076.90	8076.9
2024	230283	6552-0223-000	Real	\$188,400	\$5,652.00	5652
2024	230284	6552-0224-000	Real	\$201,740	\$6,052.20	6052.2

2024	230285	6552-0225-000	Real	\$196,470	\$5,894.10	5894.1
2024	230287	6552-0227-000	Real	\$237,240	\$7,117.20	7117.2
2024	230288	6552-0228-000	Real	\$188,610	\$5,658.30	5658.3
2024	230289	6552-0229-000	Real	\$269,490	\$8,084.70	8084.7
2024	230290	6552-0230-000	Real	\$248,960	\$7,468.80	7468.8
2024	230291	6552-0231-000	Real	\$236,240	\$7,087.20	7087.2
2024	230292	6552-0232-000	Real	\$248,930	\$7,467.90	7467.9
2024	230293	6552-0233-000	Real	\$270,480	\$8,114.40	8114.4
2024	230294	6552-0234-000	Real	\$245,540	\$7,366.20	7366.2
2024	230295	6552-0235-000	Real	\$260,080	\$7,802.40	7802.4
2024	230296	6552-0236-000	Real	\$254,230	\$7,626.90	7626.9
2024	230297	6552-0301-000	Real	\$233,010	\$6,990.30	6990.3
2024	230298	6552-0302-000	Real	\$226,540	\$6,796.20	6796.2
2024	230300	6552-0304-000	Real	\$230,690	\$6,920.70	6920.7
2024	230301	6552-0305-000	Real	\$209,110	\$6,273.30	6273.3
2024	230302	6552-0306-000	Real	\$195,330	\$5,859.90	5859.9
2024	230303	6552-0307-000	Real	\$207,230	\$6,216.90	6216.9
2024	230304	6552-0308-000	Real	\$221,820	\$6,654.60	6654.6
2024	230305	6552-0309-000	Real	\$207,750	\$6,232.50	6232.5
2024	230306	6552-0310-000	Real	\$215,510	\$6,465.30	6465.3
2024	230307	6552-0311-000	Real	\$218,770	\$6,563.10	6563.1
2024	230309	6552-0313-000	Real	\$219,050	\$6,571.50	6571.5
2024	230310	6552-0314-000	Real	\$209,260	\$6,277.80	6277.8
2024	230311	6552-0315-000	Real	\$218,910	\$6,567.30	6567.3
2024	230312	6552-0316-000	Real	\$198,580	\$5,957.40	5957.4
2024	230313	6552-0317-000	Real	\$238,620	\$7,158.60	7158.6
2024	230314	6552-0318-000	Real	\$272,040	\$8,161.20	8161.2
2024	230315	6552-0319-000	Real	\$236,710	\$7,101.30	7101.3
2024	230316	6552-0320-000	Real	\$238,890	\$7,166.70	7166.7
2024	230317	6552-0321-000	Real	\$218,890	\$6,566.70	6566.7
2024	230318	6552-0322-000	Real	\$177,450	\$5,323.50	5323.5
2024	230319	6552-0323-000	Real	\$224,420	\$6,732.60	6732.6
2024	230320	6552-0324-000	Real	\$192,550	\$5,776.50	5776.5
2024	230321	6552-0325-000	Real	\$228,870	\$6,866.10	6866.1
2024	677928	6552-0325-001	Real	\$273,960	\$8,218.80	8218.8
2024	230323	6552-0327-000	Real	\$248,780	\$7,463.40	7463.4
2024	230324	6552-0329-000	Real	\$238,660	\$7,159.80	7159.8
2024	230325	6552-0330-000	Real	\$290,530	\$8,715.90	8715.9
2024	230326	6552-0332-000	Real	\$248,710	\$7,461.30	7461.3
2024	230327	6552-0333-000	Real	\$306,379	\$9,191.37	9191.37
2024	230329	6552-0335-000	Real	\$259,020	\$7,770.60	7770.6
2024	230330	6552-0336-000	Real	\$240,610	\$7,218.30	7218.3
2024	230331	6552-0401-000	Real	\$318,780	\$9,563.40	9563.4
2024	230333	6552-0403-000	Real	\$328,670	\$9,860.10	9860.1
2024	230334	6552-0405-000	Real	\$268,820	\$8,064.60	8064.6
2024	230336	6552-0407-000	Real	\$233,860	\$7,015.80	7015.8
2024	230338	6552-0409-000	Real	\$229,520	\$6,885.60	6885.6

2024	230340	6552-0411-000	Real	\$274,060	\$8,221.80	8221.8
2024	230342	6552-0413-000	Real	\$213,420	\$6,402.60	6402.6
2024	230343	6552-0414-000	Real	\$255,260	\$7,657.80	7657.8
2024	230346	6552-0417-000	Real	\$215,230	\$6,456.90	6456.9
2024	230348	6552-0419-000	Real	\$286,570	\$8,597.10	8597.1
2024	230621	6560-0001-000	Real	\$184,790	\$5,543.70	5543.7
2024	230623	6560-0003-000	Real	\$113,850	\$3,415.50	5000
2024	230626	6560-0005-111	Real	\$264,540	\$7,936.20	7936.2
2024	231115	6613-0001-001	Real	\$271,740	\$8,152.20	8152.2
2024	231117	6613-0001-003	Real	\$292,510	\$8,775.30	8775.3
2024	231118	6613-0001-004	Real	\$351,080	\$10,532.40	10532.4
2024	231119	6613-0001-005	Real	\$275,810	\$8,274.30	8274.3
2024	231120	6613-0001-006	Real	\$364,150	\$10,924.50	10924.5
2024	231122	6613-0001-008	Real	\$340,620	\$10,218.60	10218.6
2024	231124	6613-0001-010	Real	\$341,060	\$10,231.80	10231.8
2024	231126	6613-0001-012	Real	\$319,460	\$9,583.80	9583.8
2024	231127	6613-0001-013	Real	\$289,940	\$8,698.20	8698.2
2024	231129	6613-0001-015	Real	\$236,190	\$7,085.70	7085.7
2024	231130	6613-0001-016	Real	\$269,360	\$8,080.80	8080.8
2024	231132	6613-0001-018	Real	\$257,600	\$7,728.00	7728
2024	231133	6613-0001-019	Real	\$304,290	\$9,128.70	9128.7
2024	231134	6613-0001-020	Real	\$373,600	\$11,208.00	11208
2024	231135	6613-0001-021	Real	\$413,810	\$12,414.30	12414.3
2024	231136	6613-0001-022	Real	\$299,420	\$8,982.60	8982.6
2024	231137	6613-0001-023	Real	\$288,940	\$8,668.20	8668.2
2024	231138	6613-0001-024	Real	\$268,310	\$8,049.30	8049.3
2024	231139	6613-0001-025	Real	\$300,850	\$9,025.50	9025.5
2024	231140	6613-0001-026	Real	\$328,500	\$9,855.00	9855
2024	231141	6613-0001-027	Real	\$328,820	\$9,864.60	9864.6
2024	231142	6613-0001-028	Real	\$288,460	\$8,653.80	8653.8
2024	231143	6613-0001-029	Real	\$309,590	\$9,287.70	9287.7
2024	231144	6613-0001-030	Real	\$251,840	\$7,555.20	7555.2
2024	231145	6613-0001-031	Real	\$246,380	\$7,391.40	7391.4
2024	231146	6613-0001-032	Real	\$256,637	\$7,699.11	7699.11
2024	231147	6613-0001-033	Real	\$323,640	\$9,709.20	9709.2
2024	231148	6613-0001-034	Real	\$276,440	\$8,293.20	8293.2
2024	231149	6613-0001-035	Real	\$266,990	\$8,009.70	8009.7
2024	231151	6613-0001-037	Real	\$243,190	\$7,295.70	7295.7
2024	231152	6613-0001-038	Real	\$264,260	\$7,927.80	7927.8
2024	231153	6613-0001-039	Real	\$262,270	\$7,868.10	7868.1
2024	231154	6613-0001-040	Real	\$241,900	\$7,257.00	7257
2024	231155	6613-0001-041	Real	\$194,960	\$5,848.80	5848.8
2024	231156	6613-0001-042	Real	\$319,080	\$9,572.40	9572.4
2024	231157	6613-0001-043	Real	\$302,100	\$9,063.00	9063
2024	231158	6613-0001-044	Real	\$334,280	\$10,028.40	10028.4
2024	231159	6613-0001-045	Real	\$274,840	\$8,245.20	8245.2
2024	231160	6613-0002-001	Real	\$254,060	\$7,621.80	7621.8

2024	231161	6613-0002-002	Real	\$247,740	\$7,432.20	7432.2
2024	231162	6613-0002-003	Real	\$252,250	\$7,567.50	7567.5
2024	231163	6613-0002-004	Real	\$242,980	\$7,289.40	7289.4
2024	231164	6613-0002-005	Real	\$295,520	\$8,865.60	8865.6
2024	231166	6613-0002-007	Real	\$347,330	\$10,419.90	10419.9
2024	231167	6613-0002-008	Real	\$326,690	\$9,800.70	9800.7
2024	231168	6613-0002-009	Real	\$290,860	\$8,725.80	8725.8
2024	231169	6613-0002-010	Real	\$255,250	\$7,657.50	7657.5
2024	231170	6613-0002-011	Real	\$369,040	\$11,071.20	11071.2
2024	231172	6613-0002-014	Real	\$308,860	\$9,265.80	9265.8
2024	231173	6613-0002-015	Real	\$274,580	\$8,237.40	8237.4
2024	231174	6613-0002-016	Real	\$286,557	\$8,596.71	8596.71
2024	231175	6613-0002-017	Real	\$271,050	\$8,131.50	8131.5
2024	231177	6613-0002-019	Real	\$297,740	\$8,932.20	8932.2
2024	231178	6613-0002-020	Real	\$275,080	\$8,252.40	8252.4
2024	231179	6613-0002-021	Real	\$265,520	\$7,965.60	7965.6
2024	231180	6613-0002-022	Real	\$280,730	\$8,421.90	8421.9
2024	231181	6613-0002-023	Real	\$291,520	\$8,745.60	8745.6
2024	231182	6613-0002-024	Real	\$286,240	\$8,587.20	8587.2
2024	231183	6613-0002-025	Real	\$293,110	\$8,793.30	8793.3
2024	231184	6613-0002-026	Real	\$307,560	\$9,226.80	9226.8
2024	231185	6613-0002-027	Real	\$255,690	\$7,670.70	7670.7
2024	231186	6613-0002-028	Real	\$264,410	\$7,932.30	7932.3
2024	231187	6613-0002-029	Real	\$345,700	\$10,371.00	10371
2024	231188	6613-0002-030	Real	\$314,240	\$9,427.20	9427.2
2024	231223	6616-0002-000	Real	\$295,620	\$8,868.60	8868.6
2024	231225	6616-0004-000	Real	\$213,350	\$6,400.50	6400.5
2024	231226	6616-0005-000	Real	\$226,620	\$6,798.60	6798.6
2024	231228	6616-0007-000	Real	\$253,410	\$7,602.30	7602.3
2024	231230	6616-0009-000	Real	\$222,420	\$6,672.60	6672.6
2024	231231	6616-0010-000	Real	\$220,810	\$6,624.30	6624.3
2024	231232	6616-0011-000	Real	\$271,470	\$8,144.10	8144.1
2024	231233	6616-0012-000	Real	\$279,530	\$8,385.90	8385.9
2024	231234	6616-0013-000	Real	\$262,190	\$7,865.70	7865.7
2024	231235	6616-0014-000	Real	\$255,042	\$7,651.26	7651.26
2024	231237	6616-0016-000	Real	\$264,530	\$7,935.90	7935.9
2024	231239	6616-0018-000	Real	\$263,080	\$7,892.40	7892.4
2024	231240	6616-0019-000	Real	\$206,000	\$6,180.00	6180
2024	231241	6616-0020-000	Real	\$215,210	\$6,456.30	6456.3
2024	231242	6616-0021-000	Real	\$226,240	\$6,787.20	6787.2
2024	231243	6616-0022-000	Real	\$106,380	\$3,191.40	5000
2024	702620	6616-0022-100	Real	\$106,380	\$3,191.40	5000
2024	231244	6616-0023-000	Real	\$280,050	\$8,401.50	8401.5
2024	231245	6616-0024-000	Real	\$343,880	\$10,316.40	10316.4
2024	231246	6616-0026-000	Real	\$237,250	\$7,117.50	7117.5
2024	231248	6616-0028-000	Real	\$263,390	\$7,901.70	7901.7
2024	231249	6616-0029-000	Real	\$217,040	\$6,511.20	6511.2

2024	231250	6616-0030-000	Real	\$211,960	\$6,358.80	6358.8
2024	231253	6616-0033-000	Real	\$241,420	\$7,242.60	7242.6
2024	231254	6616-0034-000	Real	\$190,000	\$5,700.00	5700
2024	231255	6616-0035-000	Real	\$225,010	\$6,750.30	6750.3
2024	231256	6616-0036-000	Real	\$220,720	\$6,621.60	6621.6
2024	231258	6616-0038-000	Real	\$188,480	\$5,654.40	5654.4
2024	231259	6616-0039-000	Real	\$243,940	\$7,318.20	7318.2
2024	231260	6616-0040-000	Real	\$272,527	\$8,175.81	8175.81
2024	231263	6616-0043-000	Real	\$227,010	\$6,810.30	6810.3
2024	231265	6616-0045-000	Real	\$286,670	\$8,600.10	8600.1
2024	231266	6616-0046-000	Real	\$220,690	\$6,620.70	6620.7
2024	231267	6616-0047-000	Real	\$247,300	\$7,419.00	7419
2024	231515	6650-0001-000	Real	\$356,950	\$10,708.50	10708.5
2024	524013	6650-0001-002	Real	\$347,120	\$10,413.60	10413.6
2024	512361	6650-0001-003	Real	\$350,000	\$10,500.00	10500
2024	511954	6650-0001-004	Real	\$360,590	\$10,817.70	10817.7
2024	513032	6650-0001-005	Real	\$338,400	\$10,152.00	10152
2024	510243	6650-0001-006	Real	\$325,870	\$9,776.10	9776.1
2024	231516	6650-0001-111	Real	\$275,420	\$8,262.60	8262.6
2024	231519	6650-0003-000	Real	\$168,570	\$5,057.10	5057.1
2024	231520	6650-0004-000	Real	\$222,430	\$6,672.90	6672.9
2024	231521	6650-0006-000	Real	\$287,000	\$8,610.00	8610
2024	231522	6650-0007-000	Real	\$174,080	\$5,222.40	5222.4
2024	231524	6650-0009-000	Real	\$330,050	\$9,901.50	9901.5
2024	231525	6650-0010-000	Real	\$184,280	\$5,528.40	5528.4
2024	231526	6650-0011-000	Real	\$247,570	\$7,427.10	7427.1
2024	231531	6650-0013-000	Real	\$221,610	\$6,648.30	6648.3
2024	231533	6650-0015-000	Real	\$264,500	\$7,935.00	7935
2024	231534	6650-0016-000	Real	\$406,990	\$12,209.70	12209.7
2024	231535	6650-0017-000	Real	\$286,610	\$8,598.30	8598.3
2024	231537	6650-0019-000	Real	\$210,260	\$6,307.80	6307.8
2024	231538	6650-0020-000	Real	\$191,490	\$5,744.70	5744.7
2024	231539	6650-0021-000	Real	\$84,165	\$2,524.95	5000
2024	705109	6650-0021-100	Real	\$84,165	\$2,524.95	5000
2024	231541	6650-0023-000	Real	\$336,690	\$10,100.70	10100.7
2024	231542	6650-0024-000	Real	\$340,260	\$10,207.80	10207.8
2024	231543	6650-0025-000	Real	\$235,560	\$7,066.80	7066.8
2024	231548	6650-0029-000	Real	\$223,680	\$6,710.40	6710.4
2024	553955	6682-2000-004	Real	\$208,540	\$6,256.20	6256.2
2024	553956	6682-2000-005	Real	\$220,890	\$6,626.70	6626.7
2024	553957	6682-2000-006	Real	\$218,290	\$6,548.70	6548.7
2024	231718	6685-0002-000	Real	\$192,440	\$5,773.20	5773.2
2024	231719	6685-0003-000	Real	\$196,740	\$5,902.20	5902.2
2024	231720	6685-0004-000	Real	\$151,490	\$4,544.70	5000
2024	231721	6685-0005-000	Real	\$192,060	\$5,761.80	5761.8
2024	231722	6685-0006-000	Real	\$225,360	\$6,760.80	6760.8
2024	231723	6685-0007-000	Real	\$173,640	\$5,209.20	5209.2

2024	231724	6685-0008-000	Real	\$151,360	\$4,540.80	5000
2024	231726	6685-0010-000	Real	\$216,000	\$6,480.00	6480
2024	231727	6685-0011-000	Real	\$56,815	\$1,704.45	5000
2024	231728	6685-0012-000	Real	\$166,100	\$4,983.00	5000
2024	231729	6685-0013-000	Real	\$188,970	\$5,669.10	5669.1
2024	231732	6685-0016-000	Real	\$201,530	\$6,045.90	6045.9
2024	231733	6685-0017-000	Real	\$239,100	\$7,173.00	7173
2024	231734	6685-0018-000	Real	\$251,680	\$7,550.40	7550.4
2024	231735	6685-0019-000	Real	\$217,160	\$6,514.80	6514.8
2024	231736	6685-0020-000	Real	\$191,710	\$5,751.30	5751.3
2024	231738	6685-0022-000	Real	\$227,510	\$6,825.30	6825.3
2024	231740	6685-0024-000	Real	\$189,040	\$5,671.20	5671.2
2024	231741	6685-0025-000	Real	\$191,510	\$5,745.30	5745.3
2024	231742	6685-0026-000	Real	\$158,040	\$4,741.20	5000
2024	231743	6685-0027-000	Real	\$140,820	\$4,224.60	5000
2024	231745	6685-0029-000	Real	\$155,830	\$4,674.90	5000
2024	231748	6685-0032-000	Real	\$199,410	\$5,982.30	5982.3
2024	231749	6685-0033-000	Real	\$221,920	\$6,657.60	6657.6
2024	231750	6685-0034-000	Real	\$165,640	\$4,969.20	5000
2024	231751	6685-0035-000	Real	\$216,470	\$6,494.10	6494.1
2024	231752	6685-0036-000	Real	\$215,060	\$6,451.80	6451.8
2024	231753	6685-0036-001	Real	\$238,700	\$7,161.00	7161
2024	231754	6685-0037-000	Real	\$169,700	\$5,091.00	5091
2024	231756	6685-0039-000	Real	\$149,250	\$4,477.50	5000
2024	231758	6685-0041-000	Real	\$175,080	\$5,252.40	5252.4
2024	231759	6685-0042-000	Real	\$175,480	\$5,264.40	5264.4
2024	231761	6685-0044-000	Real	\$145,240	\$4,357.20	5000
2024	231763	6685-0046-000	Real	\$170,230	\$5,106.90	5106.9
2024	231764	6685-0047-000	Real	\$153,230	\$4,596.90	5000
2024	231765	6685-0048-000	Real	\$203,500	\$6,105.00	6105
2024	231766	6685-0049-000	Real	\$170,788	\$5,123.64	5123.64
2024	231767	6685-0050-000	Real	\$210,110	\$6,303.30	6303.3
2024	231768	6685-0051-000	Real	\$174,950	\$5,248.50	5248.5
2024	231769	6685-0052-000	Real	\$191,840	\$5,755.20	5755.2
2024	231771	6685-0054-000	Real	\$225,100	\$6,753.00	6753
2024	231772	6685-0055-000	Real	\$155,770	\$4,673.10	5000
2024	231773	6685-0056-000	Real	\$144,240	\$4,327.20	5000
2024	231774	6685-0057-000	Real	\$149,740	\$4,492.20	5000
2024	231775	6685-0058-000	Real	\$251,210	\$7,536.30	7536.3
2024	231776	6685-0059-000	Real	\$242,530	\$7,275.90	7275.9
2024	231777	6685-0060-000	Real	\$154,920	\$4,647.60	5000
2024	231778	6685-0061-000	Real	\$213,930	\$6,417.90	6417.9
2024	231783	6685-0066-000	Real	\$201,790	\$6,053.70	6053.7
2024	231784	6685-0067-000	Real	\$185,100	\$5,553.00	5553
2024	231785	6685-0068-000	Real	\$188,350	\$5,650.50	5650.5
2024	231786	6685-0069-000	Real	\$168,900	\$5,067.00	5067
2024	231787	6685-0069-001	Real	\$197,840	\$5,935.20	5935.2

2024	231788	6685-0069-002	Real	\$172,340	\$5,170.20	5170.2
2024	231789	6685-0069-003	Real	\$180,760	\$5,422.80	5422.8
2024	231791	6685-0069-005	Real	\$214,660	\$6,439.80	6439.8
2024	231792	6685-0070-000	Real	\$189,250	\$5,677.50	5677.5
2024	231793	6685-0071-000	Real	\$186,460	\$5,593.80	5593.8
2024	231794	6685-0072-000	Real	\$170,920	\$5,127.60	5127.6
2024	231795	6685-0073-000	Real	\$170,290	\$5,108.70	5108.7
2024	231796	6685-0074-000	Real	\$170,920	\$5,127.60	5127.6
2024	231797	6685-0075-000	Real	\$172,320	\$5,169.60	5169.6
2024	231798	6685-0075-111	Real	\$170,080	\$5,102.40	5102.4
2024	231800	6685-0077-000	Real	\$170,510	\$5,115.30	5115.3
2024	231801	6685-0077-111	Real	\$171,060	\$5,131.80	5131.8
2024	231802	6685-0078-000	Real	\$188,420	\$5,652.60	5652.6
2024	231803	6685-0079-000	Real	\$172,300	\$5,169.00	5169
2024	231804	6685-0080-000	Real	\$170,510	\$5,115.30	5115.3
2024	231805	6685-0081-000	Real	\$199,170	\$5,975.10	5975.1
2024	231806	6685-0081-111	Real	\$184,630	\$5,538.90	5538.9
2024	231807	6685-0081-112	Real	\$181,700	\$5,451.00	5451
2024	231808	6685-0081-113	Real	\$171,150	\$5,134.50	5134.5
2024	231809	6685-0081-114	Real	\$183,040	\$5,491.20	5491.2
2024	231810	6685-0082-000	Real	\$169,940	\$5,098.20	5098.2
2024	231812	6685-0083-000	Real	\$169,770	\$5,093.10	5093.1
2024	231814	6685-0085-000	Real	\$164,480	\$4,934.40	5000
2024	231815	6685-0086-000	Real	\$173,560	\$5,206.80	5206.8
2024	231816	6685-0086-110	Real	\$201,410	\$6,042.30	6042.3
2024	231817	6685-0087-000	Real	\$176,940	\$5,308.20	5308.2
2024	231818	6685-0088-000	Real	\$171,720	\$5,151.60	5151.6
2024	231819	6685-0088-110	Real	\$217,120	\$6,513.60	6513.6
2024	231820	6685-0089-000	Real	\$162,860	\$4,885.80	5000
2024	231821	6685-0090-000	Real	\$172,990	\$5,189.70	5189.7
2024	231822	6685-0091-000	Real	\$203,180	\$6,095.40	6095.4
2024	231823	6685-0092-000	Real	\$207,130	\$6,213.90	6213.9
2024	231826	6685-0095-000	Real	\$241,880	\$7,256.40	7256.4
2024	231827	6685-0096-000	Real	\$190,200	\$5,706.00	5706
2024	231828	6685-0097-000	Real	\$192,610	\$5,778.30	5778.3
2024	231829	6685-0098-000	Real	\$229,700	\$6,891.00	6891
2024	232609	6760-0001-000	Real	\$311,874	\$9,356.22	9356.22
2024	232610	6760-0002-000	Real	\$489,440	\$14,683.20	14683.2
2024	232611	6760-0004-000	Real	\$366,820	\$11,004.60	11004.6
2024	232613	6760-0005-000	Real	\$369,730	\$11,091.90	11091.9
2024	232614	6760-0006-000	Real	\$380,930	\$11,427.90	11427.9
2024	232615	6760-0007-000	Real	\$322,460	\$9,673.80	9673.8
2024	232616	6760-0008-000	Real	\$374,210	\$11,226.30	11226.3
2024	232617	6760-0009-000	Real	\$338,000	\$10,140.00	10140
2024	232619	6760-0012-000	Real	\$431,770	\$12,953.10	12953.1
2024	232620	6760-0013-000	Real	\$414,280	\$12,428.40	12428.4
2024	232621	6760-0014-000	Real	\$385,520	\$11,565.60	11565.6



2024	232627	6775-0001-000	Real	\$213,940	\$6,418.20	6418.2
2024	232629	6775-0003-000	Real	\$142,170	\$4,265.10	5000
2024	232632	6775-0006-000	Real	\$214,110	\$6,423.30	6423.3
2024	232638	6775-0012-000	Real	\$249,940	\$7,498.20	7498.2
2024	232639	6775-0013-000	Real	\$221,130	\$6,633.90	6633.9
2024	232641	6775-0205-000	Real	\$273,340	\$8,200.20	8200.2
2024	232643	6776-0001-000	Real	\$193,620	\$5,808.60	5808.6
2024	232644	6776-0002-000	Real	\$222,450	\$6,673.50	6673.5
2024	232645	6776-0003-000	Real	\$199,900	\$5,997.00	5997
2024	232646	6776-0004-000	Real	\$198,820	\$5,964.60	5964.6
2024	232647	6776-0005-000	Real	\$202,350	\$6,070.50	6070.5
2024	232648	6776-0006-000	Real	\$195,480	\$5,864.40	5864.4
2024	232649	6776-0007-000	Real	\$199,070	\$5,972.10	5972.1
2024	232650	6776-0008-000	Real	\$202,740	\$6,082.20	6082.2
2024	232651	6776-0009-000	Real	\$219,120	\$6,573.60	6573.6
2024	232652	6776-0010-000	Real	\$211,730	\$6,351.90	6351.9
2024	232656	6776-0014-000	Real	\$189,240	\$5,677.20	5677.2
2024	232657	6776-0015-000	Real	\$161,040	\$4,831.20	5000
2024	232658	6776-0016-000	Real	\$191,900	\$5,757.00	5757
2024	232660	6776-0018-000	Real	\$192,880	\$5,786.40	5786.4
2024	232662	6776-0020-000	Real	\$194,630	\$5,838.90	5838.9
2024	232664	6776-0022-000	Real	\$179,320	\$5,379.60	5379.6
2024	232666	6776-0024-000	Real	\$237,350	\$7,120.50	7120.5
2024	232667	6776-0025-000	Real	\$213,730	\$6,411.90	6411.9
2024	232668	6776-0026-000	Real	\$196,710	\$5,901.30	5901.3
2024	232669	6776-0027-000	Real	\$195,030	\$5,850.90	5850.9
2024	232670	6776-0028-000	Real	\$197,760	\$5,932.80	5932.8
2024	232672	6776-0030-000	Real	\$197,190	\$5,915.70	5915.7
2024	232676	6776-0101-000	Real	\$197,280	\$5,918.40	5918.4
2024	232677	6776-0102-000	Real	\$191,420	\$5,742.60	5742.6
2024	232678	6776-0103-000	Real	\$200,940	\$6,028.20	6028.2
2024	232679	6776-0104-000	Real	\$192,340	\$5,770.20	5770.2
2024	232680	6776-0105-000	Real	\$193,590	\$5,807.70	5807.7
2024	232682	6776-0107-000	Real	\$198,230	\$5,946.90	5946.9
2024	232683	6776-0108-000	Real	\$239,570	\$7,187.10	7187.1
2024	232686	6776-0111-000	Real	\$191,350	\$5,740.50	5740.5
2024	232688	6776-0113-000	Real	\$203,850	\$6,115.50	6115.5
2024	232689	6776-0114-000	Real	\$188,440	\$5,653.20	5653.2
2024	232690	6776-0201-000	Real	\$196,140	\$5,884.20	5884.2
2024	232691	6776-0202-000	Real	\$189,350	\$5,680.50	5680.5
2024	232694	6776-0205-000	Real	\$191,410	\$5,742.30	5742.3
2024	232697	6776-0208-000	Real	\$198,310	\$5,949.30	5949.3
2024	232698	6776-0209-000	Real	\$193,960	\$5,818.80	5818.8
2024	232700	6776-0211-000	Real	\$193,600	\$5,808.00	5808
2024	232702	6776-0213-000	Real	\$194,430	\$5,832.90	5832.9
2024	232704	6777-0001-000	Real	\$160,000	\$4,800.00	5000
2024	232705	6777-0002-000	Real	\$157,950	\$4,738.50	5000

2024	232710	6777-0007-000	Real	\$157,950	\$4,738.50	5000
2024	232712	6777-0009-000	Real	\$157,950	\$4,738.50	5000
2024	232713	6777-0010-000	Real	\$172,630	\$5,178.90	5178.9
2024	232714	6777-0011-000	Real	\$173,020	\$5,190.60	5190.6
2024	232715	6777-0012-000	Real	\$158,190	\$4,745.70	5000
2024	232716	6777-0013-000	Real	\$158,190	\$4,745.70	5000
2024	232717	6777-0014-000	Real	\$158,190	\$4,745.70	5000
2024	232718	6777-0015-000	Real	\$165,550	\$4,966.50	5000
2024	232719	6777-0016-000	Real	\$165,280	\$4,958.40	5000
2024	232720	6777-0017-000	Real	\$157,950	\$4,738.50	5000
2024	232721	6777-0018-000	Real	\$157,950	\$4,738.50	5000
2024	232736	6795-0001-000	Real	\$461,130	\$13,833.90	13833.9
2024	232738	6795-0008-000	Real	\$404,680	\$12,140.40	12140.4
2024	232739	6795-0012-000	Real	\$338,980	\$10,169.40	10169.4
2024	232740	6795-0014-000	Real	\$271,540	\$8,146.20	8146.2
2024	232741	6795-0016-000	Real	\$472,930	\$14,187.90	14187.9
2024	232742	6795-0018-000	Real	\$362,620	\$10,878.60	10878.6
2024	232743	6795-0019-000	Real	\$298,530	\$8,955.90	8955.9
2024	232744	6795-0021-000	Real	\$222,350	\$6,670.50	6670.5
2024	232745	6795-0024-000	Real	\$310,400	\$9,312.00	9312
2024	232746	6795-0026-000	Real	\$313,550	\$9,406.50	9406.5
2024	232747	6795-0027-000	Real	\$276,070	\$8,282.10	8282.1
2024	232748	6795-0029-000	Real	\$253,450	\$7,603.50	7603.5
2024	232749	6795-0031-000	Real	\$462,470	\$13,874.10	13874.1
2024	232750	6795-0033-000	Real	\$425,210	\$12,756.30	12756.3
2024	232751	6795-0036-000	Real	\$349,860	\$10,495.80	10495.8
2024	232753	6795-0039-000	Real	\$323,410	\$9,702.30	9702.3
2024	232754	6795-0042-000	Real	\$307,610	\$9,228.30	9228.3
2024	232757	6795-0047-000	Real	\$271,280	\$8,138.40	8138.4
2024	232758	6795-0050-000	Real	\$228,660	\$6,859.80	6859.8
2024	232760	6795-0055-000	Real	\$214,000	\$6,420.00	6420
2024	232761	6795-0056-000	Real	\$269,990	\$8,099.70	8099.7
2024	232762	6795-0059-000	Real	\$256,270	\$7,688.10	7688.1
2024	232764	6795-0068-000	Real	\$239,390	\$7,181.70	7181.7
2024	232765	6795-0069-000	Real	\$224,570	\$6,737.10	6737.1
2024	232766	6795-0075-000	Real	\$251,920	\$7,557.60	7557.6
2024	232767	6795-0079-000	Real	\$293,130	\$8,793.90	8793.9
2024	232769	6795-0084-000	Real	\$371,480	\$11,144.40	11144.4
2024	232771	6795-0088-000	Real	\$307,760	\$9,232.80	9232.8
2024	232772	6795-0091-000	Real	\$369,940	\$11,098.20	11098.2
2024	232773	6795-0094-000	Real	\$305,730	\$9,171.90	9171.9
2024	232774	6795-0098-000	Real	\$353,770	\$10,613.10	10613.1
2024	232775	6795-0100-000	Real	\$298,810	\$8,964.30	8964.3
2024	232776	6795-0104-000	Real	\$314,090	\$9,422.70	9422.7
2024	232777	6795-0108-000	Real	\$278,890	\$8,366.70	8366.7
2024	232778	6795-0110-000	Real	\$211,370	\$6,341.10	6341.1
2024	232779	6795-0115-000	Real	\$276,510	\$8,295.30	8295.3

2024	232780	6795-0118-000	Real	\$292,560	\$8,776.80	8776.8
2024	232782	6795-0122-000	Real	\$162,520	\$4,875.60	5000
2024	232783	6795-0125-000	Real	\$207,060	\$6,211.80	6211.8
2024	232784	6795-0128-000	Real	\$188,910	\$5,667.30	5667.3
2024	232785	6795-0131-000	Real	\$238,600	\$7,158.00	7158
2024	232786	6795-0132-000	Real	\$135,300	\$4,059.00	5000
2024	232787	6800-0003-000	Real	\$306,840	\$9,205.20	9205.2
2024	232788	6800-0006-000	Real	\$241,720	\$7,251.60	7251.6
2024	232789	6800-0009-000	Real	\$321,820	\$9,654.60	9654.6
2024	232790	6800-0011-000	Real	\$231,630	\$6,948.90	6948.9
2024	232791	6800-0013-000	Real	\$238,470	\$7,154.10	7154.1
2024	232792	6800-0015-000	Real	\$236,070	\$7,082.10	7082.1
2024	232793	6800-0017-000	Real	\$262,920	\$7,887.60	7887.6
2024	232794	6800-0020-000	Real	\$222,920	\$6,687.60	6687.6
2024	232795	6800-0022-000	Real	\$228,490	\$6,854.70	6854.7
2024	232796	6800-0023-000	Real	\$291,500	\$8,745.00	8745
2024	232797	6800-0025-000	Real	\$256,110	\$7,683.30	7683.3
2024	232798	6800-0028-000	Real	\$382,570	\$11,477.10	11477.1
2024	232799	6800-0030-000	Real	\$275,330	\$8,259.90	8259.9
2024	232800	6800-0032-000	Real	\$282,780	\$8,483.40	8483.4
2024	232801	6800-0034-000	Real	\$266,800	\$8,004.00	8004
2024	232802	6800-0035-000	Real	\$272,450	\$8,173.50	8173.5
2024	232804	6800-0040-000	Real	\$220,210	\$6,606.30	6606.3
2024	232805	6800-0041-000	Real	\$304,780	\$9,143.40	9143.4
2024	232806	6800-0043-000	Real	\$180,000	\$5,400.00	5400
2024	232807	6800-0046-000	Real	\$260,000	\$7,800.00	7800
2024	232808	6800-0048-000	Real	\$310,120	\$9,303.60	9303.6
2024	232809	6800-0049-000	Real	\$266,630	\$7,998.90	7998.9
2024	232812	6800-0054-000	Real	\$235,470	\$7,064.10	7064.1
2024	232813	6800-0057-000	Real	\$242,040	\$7,261.20	7261.2
2024	232814	6800-0058-000	Real	\$283,530	\$8,505.90	8505.9
2024	232815	6800-0061-000	Real	\$253,070	\$7,592.10	7592.1
2024	232816	6800-0064-000	Real	\$225,720	\$6,771.60	6771.6
2024	232817	6800-0066-000	Real	\$212,160	\$6,364.80	6364.8
2024	232818	6800-0070-000	Real	\$252,620	\$7,578.60	7578.6
2024	232819	6800-0072-000	Real	\$217,530	\$6,525.90	6525.9
2024	232820	6800-0076-000	Real	\$220,800	\$6,624.00	6624
2024	232821	6800-0077-000	Real	\$216,560	\$6,496.80	6496.8
2024	232822	6800-0078-000	Real	\$237,430	\$7,122.90	7122.9
2024	232823	6800-0080-000	Real	\$235,340	\$7,060.20	7060.2
2024	232824	6800-0081-000	Real	\$218,500	\$6,555.00	6555
2024	232825	6800-0083-000	Real	\$267,870	\$8,036.10	8036.1
2024	232826	6800-0087-000	Real	\$243,240	\$7,297.20	7297.2
2024	232827	6800-0089-000	Real	\$383,236	\$11,497.08	11497.08
2024	232829	6800-0093-000	Real	\$301,540	\$9,046.20	9046.2
2024	232831	6800-0101-000	Real	\$248,720	\$7,461.60	7461.6
2024	232832	6800-0103-000	Real	\$264,570	\$7,937.10	7937.1

2024	232833	6800-0106-000	Real	\$258,960	\$7,768.80	7768.8
2024	232835	6800-0111-000	Real	\$243,030	\$7,290.90	7290.9
2024	232836	6800-0116-000	Real	\$230,910	\$6,927.30	6927.3
2024	232837	6800-0119-000	Real	\$242,350	\$7,270.50	7270.5
2024	232839	6800-0124-000	Real	\$221,090	\$6,632.70	6632.7
2024	232840	6800-0126-000	Real	\$188,380	\$5,651.40	5651.4
2024	232843	6800-0130-000	Real	\$282,890	\$8,486.70	8486.7
2024	232844	6800-0134-000	Real	\$275,000	\$8,250.00	8250
2024	232845	6800-0134-111	Real	\$294,120	\$8,823.60	8823.6
2024	232846	6800-0135-000	Real	\$260,520	\$7,815.60	7815.6
2024	232847	6800-0136-000	Real	\$220,700	\$6,621.00	6621
2024	232848	6800-0136-111	Real	\$277,750	\$8,332.50	8332.5
2024	232849	6800-0138-000	Real	\$199,470	\$5,984.10	5984.1
2024	232851	6800-0140-000	Real	\$318,000	\$9,540.00	9540
2024	232852	6800-0140-111	Real	\$290,000	\$8,700.00	8700
2024	232853	6800-0141-000	Real	\$318,180	\$9,545.40	9545.4
2024	232854	6800-0142-000	Real	\$346,370	\$10,391.10	10391.1
2024	232856	6800-0144-000	Real	\$272,280	\$8,168.40	8168.4
2024	232857	6800-0145-000	Real	\$283,870	\$8,516.10	8516.1
2024	232859	6800-0149-000	Real	\$236,050	\$7,081.50	7081.5
2024	232860	6800-0149-110	Real	\$237,050	\$7,111.50	7111.5
2024	232861	6800-0153-000	Real	\$240,380	\$7,211.40	7211.4
2024	232863	6800-0157-000	Real	\$244,140	\$7,324.20	7324.2
2024	232864	6800-0158-000	Real	\$246,210	\$7,386.30	7386.3
2024	232865	6800-0158-111	Real	\$253,220	\$7,596.60	7596.6
2024	232866	6800-0160-000	Real	\$240,140	\$7,204.20	7204.2
2024	232867	6800-0161-000	Real	\$344,330	\$10,329.90	10329.9
2024	232869	6800-0163-000	Real	\$262,260	\$7,867.80	7867.8
2024	232870	6800-0164-000	Real	\$326,870	\$9,806.10	9806.1
2024	232871	6800-0165-000	Real	\$266,820	\$8,004.60	8004.6
2024	232872	6800-0166-000	Real	\$285,550	\$8,566.50	8566.5
2024	232874	6800-0168-000	Real	\$214,460	\$6,433.80	6433.8
2024	232876	6800-0170-000	Real	\$246,850	\$7,405.50	7405.5
2024	232877	6800-0171-000	Real	\$241,840	\$7,255.20	7255.2
2024	232878	6800-0172-000	Real	\$240,490	\$7,214.70	7214.7
2024	232879	6800-0173-000	Real	\$236,540	\$7,096.20	7096.2
2024	232880	6800-0174-000	Real	\$242,930	\$7,287.90	7287.9
2024	232881	6800-0175-000	Real	\$233,100	\$6,993.00	6993
2024	232882	6800-0176-000	Real	\$190,000	\$5,700.00	5700
2024	232883	6800-0177-000	Real	\$236,070	\$7,082.10	7082.1
2024	232884	6800-0179-000	Real	\$320,130	\$9,603.90	9603.9
2024	232885	6800-0180-000	Real	\$343,660	\$10,309.80	10309.8
2024	232886	6800-0181-000	Real	\$505,536	\$15,166.08	15166.08
2024	232887	6800-0182-000	Real	\$324,670	\$9,740.10	9740.1
2024	232888	6800-0183-000	Real	\$375,720	\$11,271.60	11271.6
2024	232889	6800-0184-000	Real	\$376,560	\$11,296.80	11296.8
2024	232890	6800-0185-000	Real	\$232,740	\$6,982.20	6982.2

2024	232891	6800-0186-000	Real	\$238,130	\$7,143.90	7143.9
2024	232892	6800-0187-000	Real	\$122,060	\$3,661.80	5000
2024	232893	6800-0187-111	Real	\$354,480	\$10,634.40	10634.4
2024	232894	6800-0188-000	Real	\$433,470	\$13,004.10	13004.1
2024	232895	6800-0189-000	Real	\$358,650	\$10,759.50	10759.5
2024	232896	6800-0190-000	Real	\$270,370	\$8,111.10	8111.1
2024	232897	6800-0191-000	Real	\$370,860	\$11,125.80	11125.8
2024	232898	6800-0192-000	Real	\$299,000	\$8,970.00	8970
2024	232899	6800-0193-000	Real	\$289,500	\$8,685.00	8685
2024	232900	6800-0194-000	Real	\$316,460	\$9,493.80	9493.8
2024	232901	6800-0195-000	Real	\$326,190	\$9,785.70	9785.7
2024	232902	6800-0195-111	Real	\$288,870	\$8,666.10	8666.1
2024	232903	6800-0196-000	Real	\$235,210	\$7,056.30	7056.3
2024	232905	6800-0197-000	Real	\$320,250	\$9,607.50	9607.5
2024	232906	6800-0198-000	Real	\$239,500	\$7,185.00	7185
2024	232907	6800-0199-000	Real	\$248,740	\$7,462.20	7462.2
2024	232908	6800-0200-000	Real	\$232,100	\$6,963.00	6963
2024	232910	6800-0202-000	Real	\$283,880	\$8,516.40	8516.4
2024	232940	6804-0001-000	Real	\$223,180	\$6,695.40	6695.4
2024	232942	6804-0003-000	Real	\$194,100	\$5,823.00	5823
2024	232944	6804-0005-000	Real	\$240,370	\$7,211.10	7211.1
2024	232945	6804-0006-000	Real	\$229,910	\$6,897.30	6897.3
2024	232946	6804-0007-000	Real	\$222,090	\$6,662.70	6662.7
2024	232947	6804-0008-000	Real	\$202,150	\$6,064.50	6064.5
2024	232948	6804-0009-000	Real	\$236,420	\$7,092.60	7092.6
2024	234836	6845-0002-000	Real	\$162,990	\$4,889.70	5000
2024	234839	6845-0005-000	Real	\$140,900	\$4,227.00	5000
2024	234840	6845-0006-000	Real	\$133,006	\$3,990.18	5000
2024	234842	6845-0008-000	Real	\$189,690	\$5,690.70	5690.7
2024	234845	6845-0012-000	Real	\$191,350	\$5,740.50	5740.5
2024	234846	6845-0013-000	Real	\$146,630	\$4,398.90	5000
2024	234849	6845-0015-000	Real	\$160,910	\$4,827.30	5000
2024	234850	6845-0016-000	Real	\$174,200	\$5,226.00	5226
2024	234851	6845-0017-000	Real	\$159,670	\$4,790.10	5000
2024	525623	6941-0000-001	Real	\$76,270	\$2,288.10	5000
2024	237499	7036-0030-000	Real	\$138,240	\$4,147.20	5000
2024	237500	7036-0031-000	Real	\$263,570	\$7,907.10	7907.1
2024	237502	7036-0037-000	Real	\$205,990	\$6,179.70	6179.7
2024	237503	7036-0042-000	Real	\$242,860	\$7,285.80	7285.8
2024	237505	7036-0053-000	Real	\$243,210	\$7,296.30	7296.3
2024	238046	7060-0005-000	Real	\$279,520	\$8,385.60	8385.6
2024	238049	7060-0008-000	Real	\$178,960	\$5,368.80	5368.8
2024	238050	7060-0009-000	Real	\$226,000	\$6,780.00	6780
2024	238051	7060-0010-000	Real	\$187,570	\$5,627.10	5627.1
2024	238052	7060-0011-000	Real	\$207,520	\$6,225.60	6225.6
2024	238053	7060-0012-000	Real	\$214,450	\$6,433.50	6433.5
2024	238054	7060-0013-000	Real	\$179,070	\$5,372.10	5372.1

2024	238056	7060-0016-000	Real	\$208,270	\$6,248.10	6248.1
2024	238057	7060-0017-000	Real	\$188,490	\$5,654.70	5654.7
2024	238058	7060-0018-000	Real	\$158,690	\$4,760.70	5000
2024	238059	7060-0019-000	Real	\$207,760	\$6,232.80	6232.8
2024	238060	7060-0020-000	Real	\$179,880	\$5,396.40	5396.4
2024	238061	7060-0021-000	Real	\$276,680	\$8,300.40	8300.4
2024	238063	7060-0023-000	Real	\$275,750	\$8,272.50	8272.5
2024	238064	7060-0024-000	Real	\$173,140	\$5,194.20	5194.2
2024	238065	7060-0025-000	Real	\$196,580	\$5,897.40	5897.4
2024	238066	7060-0026-000	Real	\$197,500	\$5,925.00	5925
2024	238067	7060-0027-000	Real	\$188,760	\$5,662.80	5662.8
2024	238069	7060-0029-000	Real	\$172,140	\$5,164.20	5164.2
2024	238070	7060-0031-000	Real	\$191,220	\$5,736.60	5736.6
2024	238072	7060-0033-000	Real	\$247,020	\$7,410.60	7410.6
2024	238073	7060-0034-000	Real	\$202,600	\$6,078.00	6078
2024	238074	7060-0035-000	Real	\$179,950	\$5,398.50	5398.5
2024	238075	7060-0036-000	Real	\$236,000	\$7,080.00	7080
2024	238076	7060-0037-000	Real	\$274,390	\$8,231.70	8231.7
2024	238078	7060-0038-000	Real	\$171,300	\$5,139.00	5139
2024	238080	7060-0040-000	Real	\$206,430	\$6,192.90	6192.9
2024	238081	7060-0041-000	Real	\$215,070	\$6,452.10	6452.1
2024	238083	7060-0043-000	Real	\$346,090	\$10,382.70	10382.7
2024	238084	7060-0044-000	Real	\$207,980	\$6,239.40	6239.4
2024	238086	7060-0046-000	Real	\$209,850	\$6,295.50	6295.5
2024	238087	7060-0047-000	Real	\$199,890	\$5,996.70	5996.7
2024	238088	7060-0048-000	Real	\$249,320	\$7,479.60	7479.6
2024	238089	7060-0049-000	Real	\$196,830	\$5,904.90	5904.9
2024	238090	7060-0050-000	Real	\$188,950	\$5,668.50	5668.5
2024	238091	7060-0051-000	Real	\$243,150	\$7,294.50	7294.5
2024	238092	7060-0052-000	Real	\$192,810	\$5,784.30	5784.3
2024	238093	7060-0053-000	Real	\$230,830	\$6,924.90	6924.9
2024	238094	7060-0054-000	Real	\$231,870	\$6,956.10	6956.1
2024	238096	7060-0056-000	Real	\$218,940	\$6,568.20	6568.2
2024	238097	7060-0057-000	Real	\$191,350	\$5,740.50	5740.5
2024	238098	7060-0058-000	Real	\$227,710	\$6,831.30	6831.3
2024	238099	7060-0059-000	Real	\$238,870	\$7,166.10	7166.1
2024	238100	7060-0059-110	Real	\$186,860	\$5,605.80	5605.8
2024	238101	7060-0061-000	Real	\$203,690	\$6,110.70	6110.7
2024	238102	7060-0062-000	Real	\$220,090	\$6,602.70	6602.7
2024	238104	7060-0064-000	Real	\$191,340	\$5,740.20	5740.2
2024	238106	7060-0066-000	Real	\$191,440	\$5,743.20	5743.2
2024	238108	7060-0068-000	Real	\$188,450	\$5,653.50	5653.5
2024	238109	7060-0069-000	Real	\$217,810	\$6,534.30	6534.3
2024	238110	7060-0069-111	Real	\$206,260	\$6,187.80	6187.8
2024	238111	7060-0070-000	Real	\$205,590	\$6,167.70	6167.7
2024	238112	7060-0071-000	Real	\$184,050	\$5,521.50	5521.5
2024	238113	7060-0072-000	Real	\$225,600	\$6,768.00	6768

2024	238114	7060-0073-000	Real	\$170,000	\$5,100.00	5100
2024	238116	7060-0075-000	Real	\$175,000	\$5,250.00	5250
2024	238118	7060-0077-000	Real	\$192,660	\$5,779.80	5779.8
2024	238120	7060-0078-110	Real	\$183,660	\$5,509.80	5509.8
2024	238121	7060-0079-000	Real	\$223,220	\$6,696.60	6696.6
2024	238123	7060-0081-000	Real	\$203,910	\$6,117.30	6117.3
2024	238124	7060-0082-000	Real	\$186,110	\$5,583.30	5583.3
2024	238126	7060-0084-000	Real	\$201,860	\$6,055.80	6055.8
2024	238127	7060-0085-000	Real	\$206,850	\$6,205.50	6205.5
2024	238128	7060-0086-000	Real	\$197,350	\$5,920.50	5920.5
2024	238129	7060-0087-000	Real	\$190,840	\$5,725.20	5725.2
2024	238131	7060-0089-000	Real	\$168,030	\$5,040.90	5040.9
2024	238132	7060-0090-000	Real	\$215,204	\$6,456.12	6456.12
2024	238133	7060-0092-000	Real	\$126,300	\$3,789.00	5000
2024	238134	7060-0093-000	Real	\$215,220	\$6,456.60	6456.6
2024	238135	7060-0094-000	Real	\$261,410	\$7,842.30	7842.3
2024	238136	7060-0095-000	Real	\$188,950	\$5,668.50	5668.5
2024	238137	7060-0096-000	Real	\$254,130	\$7,623.90	7623.9
2024	238139	7060-0098-000	Real	\$260,660	\$7,819.80	7819.8
2024	238141	7060-0099-000	Real	\$209,170	\$6,275.10	6275.1
2024	238143	7060-0101-000	Real	\$229,230	\$6,876.90	6876.9
2024	238144	7060-0102-000	Real	\$216,080	\$6,482.40	6482.4
2024	238145	7060-0103-000	Real	\$301,110	\$9,033.30	9033.3
2024	238147	7060-0105-000	Real	\$190,750	\$5,722.50	5722.5
2024	238148	7060-0106-000	Real	\$237,600	\$7,128.00	7128
2024	238330	7081-0002-000	Real	\$246,030	\$7,380.90	7380.9
2024	238331	7081-0002-110	Real	\$186,050	\$5,581.50	5581.5
2024	238332	7081-0003-000	Real	\$197,280	\$5,918.40	5918.4
2024	238333	7081-0004-000	Real	\$97,610	\$2,928.30	5000
2024	238335	7081-0006-000	Real	\$214,750	\$6,442.50	6442.5
2024	238336	7081-0007-000	Real	\$256,740	\$7,702.20	7702.2
2024	238338	7081-0009-000	Real	\$224,720	\$6,741.60	6741.6
2024	238339	7081-0010-000	Real	\$239,890	\$7,196.70	7196.7
2024	239012	7128-0001-000	Real	\$266,320	\$7,989.60	7989.6
2024	239013	7128-0002-000	Real	\$266,370	\$7,991.10	7991.1
2024	239018	7128-0007-000	Real	\$224,260	\$6,727.80	6727.8
2024	239019	7128-0008-000	Real	\$238,710	\$7,161.30	7161.3
2024	239020	7128-0009-000	Real	\$237,850	\$7,135.50	7135.5
2024	239022	7128-0011-000	Real	\$223,110	\$6,693.30	6693.3
2024	239024	7128-0013-000	Real	\$253,010	\$7,590.30	7590.3
2024	239026	7128-0015-000	Real	\$217,660	\$6,529.80	6529.8
2024	239027	7128-0016-000	Real	\$255,960	\$7,678.80	7678.8
2024	239028	7128-0017-000	Real	\$244,610	\$7,338.30	7338.3
2024	239030	7128-0019-000	Real	\$213,860	\$6,415.80	6415.8
2024	239032	7128-0021-000	Real	\$237,380	\$7,121.40	7121.4
2024	239033	7128-0022-000	Real	\$227,580	\$6,827.40	6827.4
2024	239035	7128-0024-000	Real	\$221,020	\$6,630.60	6630.6

2024	239036	7128-0025-000	Real	\$252,440	\$7,573.20	7573.2
2024	239038	7128-0101-000	Real	\$218,340	\$6,550.20	6550.2
2024	239039	7128-0102-000	Real	\$202,770	\$6,083.10	6083.1
2024	239041	7128-0104-000	Real	\$198,570	\$5,957.10	5957.1
2024	239042	7128-0105-000	Real	\$244,800	\$7,344.00	7344
2024	239043	7128-0106-000	Real	\$162,910	\$4,887.30	5000
2024	239044	7128-0107-000	Real	\$223,610	\$6,708.30	6708.3
2024	239045	7128-0108-000	Real	\$229,530	\$6,885.90	6885.9
2024	239046	7128-0109-000	Real	\$187,900	\$5,637.00	5637
2024	239047	7128-0110-000	Real	\$253,210	\$7,596.30	7596.3
2024	239048	7128-0111-000	Real	\$306,210	\$9,186.30	9186.3
2024	239049	7128-0112-000	Real	\$205,000	\$6,150.00	6150
2024	239050	7128-0113-000	Real	\$303,380	\$9,101.40	9101.4
2024	239051	7128-0114-000	Real	\$244,990	\$7,349.70	7349.7
2024	239052	7128-0115-000	Real	\$246,660	\$7,399.80	7399.8
2024	239053	7128-0116-000	Real	\$231,520	\$6,945.60	6945.6
2024	239054	7128-0117-000	Real	\$242,490	\$7,274.70	7274.7
2024	239056	7128-0119-000	Real	\$224,490	\$6,734.70	6734.7
2024	239057	7128-0120-000	Real	\$183,660	\$5,509.80	5509.8
2024	239058	7128-0121-000	Real	\$196,550	\$5,896.50	5896.5
2024	239059	7128-0122-000	Real	\$225,280	\$6,758.40	6758.4
2024	239060	7128-0123-000	Real	\$218,310	\$6,549.30	6549.3
2024	239061	7128-0124-000	Real	\$214,680	\$6,440.40	6440.4
2024	239062	7128-0125-000	Real	\$226,540	\$6,796.20	6796.2
2024	239063	7128-0126-000	Real	\$268,180	\$8,045.40	8045.4
2024	239064	7128-0201-000	Real	\$229,710	\$6,891.30	6891.3
2024	239065	7128-0202-000	Real	\$221,610	\$6,648.30	6648.3
2024	239066	7128-0203-000	Real	\$221,670	\$6,650.10	6650.1
2024	239067	7128-0204-000	Real	\$222,560	\$6,676.80	6676.8
2024	239068	7128-0205-000	Real	\$253,010	\$7,590.30	7590.3
2024	239069	7128-0206-000	Real	\$234,240	\$7,027.20	7027.2
2024	239072	7128-0209-000	Real	\$266,720	\$8,001.60	8001.6
2024	239073	7128-0210-000	Real	\$297,310	\$8,919.30	8919.3
2024	239074	7128-0211-000	Real	\$217,990	\$6,539.70	6539.7
2024	239075	7128-0212-000	Real	\$220,600	\$6,618.00	6618
2024	239076	7128-0213-000	Real	\$235,320	\$7,059.60	7059.6
2024	239078	7128-0215-000	Real	\$260,340	\$7,810.20	7810.2
2024	239079	7128-0216-000	Real	\$259,250	\$7,777.50	7777.5
2024	239082	7128-0219-000	Real	\$246,160	\$7,384.80	7384.8
2024	239083	7128-0220-000	Real	\$245,380	\$7,361.40	7361.4
2024	239085	7128-0222-000	Real	\$246,320	\$7,389.60	7389.6
2024	239086	7128-0223-000	Real	\$296,140	\$8,884.20	8884.2
2024	239087	7128-0224-000	Real	\$246,600	\$7,398.00	7398
2024	239088	7128-0225-000	Real	\$256,980	\$7,709.40	7709.4
2024	239089	7128-0226-000	Real	\$243,570	\$7,307.10	7307.1
2024	239090	7128-0301-000	Real	\$233,390	\$7,001.70	7001.7
2024	239092	7128-0303-000	Real	\$216,380	\$6,491.40	6491.4



2024	239093	7128-0304-000	Real	\$296,700	\$8,901.00	8901
2024	239094	7128-0305-000	Real	\$234,010	\$7,020.30	7020.3
2024	239096	7128-0307-000	Real	\$239,280	\$7,178.40	7178.4
2024	239097	7128-0308-000	Real	\$235,720	\$7,071.60	7071.6
2024	239099	7128-0310-000	Real	\$126,440	\$3,793.20	5000
2024	686985	7128-0310-100	Real	\$126,440	\$3,793.20	5000
2024	239100	7128-0311-000	Real	\$198,870	\$5,966.10	5966.1
2024	239101	7128-0312-000	Real	\$236,230	\$7,086.90	7086.9
2024	239102	7128-0313-000	Real	\$224,750	\$6,742.50	6742.5
2024	239103	7128-0314-000	Real	\$240,360	\$7,210.80	7210.8
2024	239105	7128-0316-000	Real	\$248,820	\$7,464.60	7464.6
2024	239106	7128-0317-000	Real	\$194,620	\$5,838.60	5838.6
2024	239107	7128-0318-000	Real	\$221,070	\$6,632.10	6632.1
2024	239109	7128-0320-000	Real	\$234,690	\$7,040.70	7040.7
2024	239111	7128-0322-000	Real	\$261,400	\$7,842.00	7842
2024	239112	7128-0323-000	Real	\$206,620	\$6,198.60	6198.6
2024	239113	7128-0324-000	Real	\$269,400	\$8,082.00	8082
2024	239114	7128-0325-000	Real	\$198,900	\$5,967.00	5967
2024	239115	7128-0326-000	Real	\$222,610	\$6,678.30	6678.3
2024	239116	7128-0401-000	Real	\$219,770	\$6,593.10	6593.1
2024	239117	7128-0402-000	Real	\$233,070	\$6,992.10	6992.1
2024	239120	7128-0405-000	Real	\$228,510	\$6,855.30	6855.3
2024	239122	7128-0407-000	Real	\$222,600	\$6,678.00	6678
2024	239123	7128-0408-000	Real	\$240,570	\$7,217.10	7217.1
2024	239124	7128-0409-000	Real	\$267,610	\$8,028.30	8028.3
2024	239125	7128-0410-000	Real	\$251,660	\$7,549.80	7549.8
2024	239126	7128-0411-000	Real	\$245,990	\$7,379.70	7379.7
2024	239127	7128-0412-000	Real	\$221,490	\$6,644.70	6644.7
2024	239129	7128-0414-000	Real	\$265,000	\$7,950.00	7950
2024	239131	7128-0416-000	Real	\$270,130	\$8,103.90	8103.9
2024	239132	7128-0417-000	Real	\$251,070	\$7,532.10	7532.1
2024	239135	7128-0421-000	Real	\$250,600	\$7,518.00	7518
2024	239136	7128-0422-000	Real	\$240,550	\$7,216.50	7216.5
2024	239137	7128-0423-000	Real	\$220,350	\$6,610.50	6610.5
2024	508459	7128-0423-110	Real	\$250,060	\$7,501.80	7501.8
2024	239139	7128-0425-000	Real	\$221,670	\$6,650.10	6650.1
2024	239140	7128-0426-000	Real	\$268,100	\$8,043.00	8043
2024	239141	7128-0501-000	Real	\$259,210	\$7,776.30	7776.3
2024	239142	7128-0502-000	Real	\$230,680	\$6,920.40	6920.4
2024	239143	7128-0503-000	Real	\$239,660	\$7,189.80	7189.8
2024	239144	7128-0504-000	Real	\$241,320	\$7,239.60	7239.6
2024	239145	7128-0505-000	Real	\$239,310	\$7,179.30	7179.3
2024	239147	7128-0507-000	Real	\$261,330	\$7,839.90	7839.9
2024	239148	7128-0508-000	Real	\$242,040	\$7,261.20	7261.2
2024	239149	7128-0509-000	Real	\$233,510	\$7,005.30	7005.3
2024	239150	7128-0510-000	Real	\$252,360	\$7,570.80	7570.8
2024	239151	7128-0511-000	Real	\$264,790	\$7,943.70	7943.7

2024	239152	7128-0512-000	Real	\$226,280	\$6,788.40	6788.4
2024	239154	7128-0514-000	Real	\$237,650	\$7,129.50	7129.5
2024	239155	7128-0515-000	Real	\$251,420	\$7,542.60	7542.6
2024	239158	7128-0517-000	Real	\$256,900	\$7,707.00	7707
2024	239159	7128-0518-000	Real	\$239,460	\$7,183.80	7183.8
2024	239160	7128-0519-000	Real	\$240,510	\$7,215.30	7215.3
2024	239161	7128-0520-000	Real	\$256,710	\$7,701.30	7701.3
2024	239162	7128-0521-000	Real	\$302,370	\$9,071.10	9071.1
2024	239164	7128-0523-000	Real	\$268,190	\$8,045.70	8045.7
2024	239165	7128-0524-000	Real	\$261,360	\$7,840.80	7840.8
2024	239166	7128-0525-000	Real	\$255,140	\$7,654.20	7654.2
2024	239167	7128-0526-000	Real	\$236,970	\$7,109.10	7109.1
2024	239168	7128-0527-000	Real	\$249,410	\$7,482.30	7482.3
2024	239169	7128-0528-000	Real	\$219,540	\$6,586.20	6586.2
2024	239170	7128-0529-000	Real	\$281,660	\$8,449.80	8449.8
2024	241098	7174-0001-000	Real	\$239,580	\$7,187.40	7187.4
2024	241099	7174-0002-000	Real	\$240,510	\$7,215.30	7215.3
2024	241101	7174-0005-000	Real	\$237,060	\$7,111.80	7111.8
2024	241102	7174-0006-000	Real	\$255,950	\$7,678.50	7678.5
2024	241103	7174-0007-000	Real	\$246,300	\$7,389.00	7389
2024	241104	7174-0008-000	Real	\$239,410	\$7,182.30	7182.3
2024	241105	7174-0009-000	Real	\$234,200	\$7,026.00	7026
2024	241106	7174-0010-000	Real	\$264,570	\$7,937.10	7937.1
2024	241179	7177-0001-000	Real	\$227,100	\$6,813.00	6813
2024	241180	7177-0002-000	Real	\$222,360	\$6,670.80	6670.8
2024	241182	7177-0004-000	Real	\$210,340	\$6,310.20	6310.2
2024	241183	7177-0005-000	Real	\$178,660	\$5,359.80	5359.8
2024	241185	7177-0007-000	Real	\$218,820	\$6,564.60	6564.6
2024	241186	7177-0008-000	Real	\$194,470	\$5,834.10	5834.1
2024	241187	7177-0009-000	Real	\$199,490	\$5,984.70	5984.7
2024	241188	7177-0010-000	Real	\$204,680	\$6,140.40	6140.4
2024	241190	7177-0012-000	Real	\$239,530	\$7,185.90	7185.9
2024	241191	7177-0013-000	Real	\$247,860	\$7,435.80	7435.8
2024	241192	7177-0014-000	Real	\$232,440	\$6,973.20	6973.2
2024	241193	7177-0015-000	Real	\$217,510	\$6,525.30	6525.3
2024	241194	7177-0016-000	Real	\$227,420	\$6,822.60	6822.6
2024	241195	7177-0017-000	Real	\$189,530	\$5,685.90	5685.9
2024	241196	7177-0018-000	Real	\$196,080	\$5,882.40	5882.4
2024	241198	7177-0020-000	Real	\$234,910	\$7,047.30	7047.3
2024	241199	7177-0021-000	Real	\$227,020	\$6,810.60	6810.6
2024	241200	7177-0022-000	Real	\$228,030	\$6,840.90	6840.9
2024	241201	7177-0023-000	Real	\$236,500	\$7,095.00	7095
2024	241202	7177-0024-000	Real	\$259,570	\$7,787.10	7787.1
2024	241203	7177-0025-000	Real	\$206,730	\$6,201.90	6201.9
2024	241205	7177-0027-000	Real	\$175,000	\$5,250.00	5250
2024	241206	7177-0028-000	Real	\$241,810	\$7,254.30	7254.3
2024	241207	7177-0029-000	Real	\$223,650	\$6,709.50	6709.5

2024	241208	7177-0030-000	Real	\$265,500	\$7,965.00	7965
2024	241209	7177-0031-000	Real	\$258,150	\$7,744.50	7744.5
2024	241210	7177-0032-000	Real	\$225,410	\$6,762.30	6762.3
2024	241212	7177-0034-000	Real	\$243,130	\$7,293.90	7293.9
2024	241213	7177-0035-000	Real	\$207,450	\$6,223.50	6223.5
2024	241214	7177-0036-000	Real	\$194,020	\$5,820.60	5820.6
2024	241215	7177-0037-000	Real	\$228,500	\$6,855.00	6855
2024	241216	7177-0038-000	Real	\$247,540	\$7,426.20	7426.2
2024	241218	7177-0040-000	Real	\$222,410	\$6,672.30	6672.3
2024	241219	7177-0041-000	Real	\$265,840	\$7,975.20	7975.2
2024	241220	7177-0042-000	Real	\$203,760	\$6,112.80	6112.8
2024	241222	7177-0044-000	Real	\$193,390	\$5,801.70	5801.7
2024	241223	7177-0045-000	Real	\$218,830	\$6,564.90	6564.9
2024	241224	7177-0046-000	Real	\$110,545	\$3,316.35	5000
2024	241225	7177-0047-000	Real	\$219,260	\$6,577.80	6577.8
2024	241226	7177-0048-000	Real	\$243,500	\$7,305.00	7305
2024	241227	7177-0049-000	Real	\$279,150	\$8,374.50	8374.5
2024	241228	7177-0050-000	Real	\$231,460	\$6,943.80	6943.8
2024	241230	7177-0052-000	Real	\$244,220	\$7,326.60	7326.6
2024	241231	7177-0053-000	Real	\$225,480	\$6,764.40	6764.4
2024	241233	7177-0055-000	Real	\$233,700	\$7,011.00	7011
2024	241234	7177-0056-000	Real	\$209,900	\$6,297.00	6297
2024	241235	7177-0057-000	Real	\$185,000	\$5,550.00	5550
2024	241237	7177-0059-000	Real	\$227,870	\$6,836.10	6836.1
2024	241238	7177-0060-000	Real	\$196,430	\$5,892.90	5892.9
2024	241239	7177-0061-000	Real	\$205,160	\$6,154.80	6154.8
2024	241241	7177-0063-000	Real	\$215,690	\$6,470.70	6470.7
2024	241242	7177-0064-000	Real	\$190,890	\$5,726.70	5726.7
2024	241243	7177-0065-000	Real	\$204,710	\$6,141.30	6141.3
2024	241244	7177-0066-000	Real	\$205,980	\$6,179.40	6179.4
2024	241245	7177-0067-000	Real	\$229,840	\$6,895.20	6895.2
2024	241247	7177-0102-000	Real	\$215,730	\$6,471.90	6471.9
2024	241248	7177-0103-000	Real	\$199,130	\$5,973.90	5973.9
2024	241249	7177-0104-000	Real	\$210,380	\$6,311.40	6311.4
2024	241250	7177-0105-000	Real	\$215,840	\$6,475.20	6475.2
2024	241251	7177-0106-000	Real	\$230,300	\$6,909.00	6909
2024	241252	7177-0107-000	Real	\$192,200	\$5,766.00	5766
2024	241253	7177-0108-000	Real	\$217,080	\$6,512.40	6512.4
2024	241254	7177-0109-000	Real	\$235,200	\$7,056.00	7056
2024	241255	7177-0110-000	Real	\$234,320	\$7,029.60	7029.6
2024	241256	7177-0111-000	Real	\$221,660	\$6,649.80	6649.8
2024	241257	7177-0112-000	Real	\$240,640	\$7,219.20	7219.2
2024	241259	7177-0114-000	Real	\$204,350	\$6,130.50	6130.5
2024	241260	7177-0115-000	Real	\$198,160	\$5,944.80	5944.8
2024	241261	7177-0116-000	Real	\$212,950	\$6,388.50	6388.5
2024	241263	7177-0118-000	Real	\$203,150	\$6,094.50	6094.5
2024	241264	7177-0119-000	Real	\$204,770	\$6,143.10	6143.1

2024	241267	7177-0122-000	Real	\$219,170	\$6,575.10	6575.1
2024	241268	7177-0123-000	Real	\$224,430	\$6,732.90	6732.9
2024	241269	7177-0124-000	Real	\$215,090	\$6,452.70	6452.7
2024	241270	7177-0125-000	Real	\$215,510	\$6,465.30	6465.3
2024	241271	7177-0126-000	Real	\$224,370	\$6,731.10	6731.1
2024	241272	7177-0127-000	Real	\$190,890	\$5,726.70	5726.7
2024	241274	7177-0129-000	Real	\$211,310	\$6,339.30	6339.3
2024	241275	7177-0130-000	Real	\$221,600	\$6,648.00	6648
2024	241279	7177-0202-000	Real	\$193,710	\$5,811.30	5811.3
2024	241280	7177-0203-000	Real	\$204,590	\$6,137.70	6137.7
2024	241281	7177-0204-000	Real	\$238,820	\$7,164.60	7164.6
2024	241282	7177-0205-000	Real	\$242,660	\$7,279.80	7279.8
2024	241283	7177-0206-000	Real	\$234,800	\$7,044.00	7044
2024	241284	7177-0207-000	Real	\$274,110	\$8,223.30	8223.3
2024	241285	7177-0208-000	Real	\$249,440	\$7,483.20	7483.2
2024	599384	7177-0209-000	Real	\$317,910	\$9,537.30	9537.3
2024	599385	7177-0210-000	Real	\$291,000	\$8,730.00	8730
2024	599386	7177-0211-000	Real	\$322,770	\$9,683.10	9683.1
2024	241287	7177-0301-000	Real	\$255,680	\$7,670.40	7670.4
2024	241288	7177-0302-000	Real	\$219,710	\$6,591.30	6591.3
2024	241289	7177-0303-000	Real	\$264,710	\$7,941.30	7941.3
2024	241291	7177-0305-000	Real	\$199,440	\$5,983.20	5983.2
2024	241292	7177-0306-000	Real	\$206,830	\$6,204.90	6204.9
2024	241293	7177-0307-000	Real	\$211,320	\$6,339.60	6339.6
2024	241294	7177-0308-000	Real	\$247,530	\$7,425.90	7425.9
2024	241295	7177-0309-000	Real	\$234,560	\$7,036.80	7036.8
2024	241296	7177-0310-000	Real	\$263,110	\$7,893.30	7893.3
2024	241298	7177-0312-000	Real	\$295,020	\$8,850.60	8850.6
2024	241299	7177-0313-000	Real	\$225,240	\$6,757.20	6757.2
2024	241301	7177-0315-000	Real	\$228,950	\$6,868.50	6868.5
2024	241302	7177-0316-000	Real	\$224,010	\$6,720.30	6720.3
2024	241303	7177-0317-000	Real	\$208,440	\$6,253.20	6253.2
2024	241304	7177-0318-000	Real	\$212,890	\$6,386.70	6386.7
2024	241306	7177-0320-000	Real	\$213,950	\$6,418.50	6418.5
2024	241307	7177-0321-000	Real	\$228,920	\$6,867.60	6867.6
2024	241308	7177-0322-000	Real	\$189,190	\$5,675.70	5675.7
2024	241310	7177-0401-000	Real	\$236,520	\$7,095.60	7095.6
2024	241314	7177-0405-000	Real	\$224,458	\$6,733.74	6733.74
2024	241316	7177-0407-000	Real	\$342,830	\$10,284.90	10284.9
2024	241317	7177-0408-000	Real	\$288,350	\$8,650.50	8650.5
2024	241318	7177-0409-000	Real	\$265,440	\$7,963.20	7963.2
2024	241319	7177-0410-000	Real	\$313,210	\$9,396.30	9396.3
2024	241320	7177-0411-000	Real	\$280,030	\$8,400.90	8400.9
2024	241322	7177-0413-000	Real	\$298,600	\$8,958.00	8958
2024	241323	7177-0414-000	Real	\$262,070	\$7,862.10	7862.1
2024	241324	7177-0415-000	Real	\$332,570	\$9,977.10	9977.1
2024	241325	7177-0416-000	Real	\$258,290	\$7,748.70	7748.7

2024	241326	7177-0417-000	Real	\$271,000	\$8,130.00	8130
2024	241327	7177-0418-000	Real	\$279,220	\$8,376.60	8376.6
2024	241328	7177-0419-000	Real	\$376,940	\$11,308.20	11308.2
2024	241330	7177-0501-000	Real	\$256,430	\$7,692.90	7692.9
2024	241331	7177-0502-000	Real	\$222,490	\$6,674.70	6674.7
2024	241332	7177-0503-000	Real	\$302,000	\$9,060.00	9060
2024	241334	7177-0505-000	Real	\$377,480	\$11,324.40	11324.4
2024	241336	7177-0507-000	Real	\$266,160	\$7,984.80	7984.8
2024	241337	7177-0508-000	Real	\$302,010	\$9,060.30	9060.3
2024	241338	7177-0509-000	Real	\$256,160	\$7,684.80	7684.8
2024	241339	7177-0510-000	Real	\$246,330	\$7,389.90	7389.9
2024	241340	7177-0511-000	Real	\$257,270	\$7,718.10	7718.1
2024	241342	7177-0513-000	Real	\$273,570	\$8,207.10	8207.1
2024	241343	7177-0514-000	Real	\$333,210	\$9,996.30	9996.3
2024	241344	7177-0515-000	Real	\$313,480	\$9,404.40	9404.4
2024	241346	7177-0517-000	Real	\$262,170	\$7,865.10	7865.1
2024	241347	7177-0518-000	Real	\$317,340	\$9,520.20	9520.2
2024	241348	7177-0519-000	Real	\$322,480	\$9,674.40	9674.4
2024	241349	7177-0601-000	Real	\$220,540	\$6,616.20	6616.2
2024	241350	7177-0602-000	Real	\$260,350	\$7,810.50	7810.5
2024	241351	7177-0603-000	Real	\$292,000	\$8,760.00	8760
2024	241353	7177-0605-000	Real	\$267,540	\$8,026.20	8026.2
2024	241355	7177-0607-000	Real	\$337,820	\$10,134.60	10134.6
2024	241357	7177-0609-000	Real	\$284,850	\$8,545.50	8545.5
2024	241361	7177-0612-000	Real	\$354,130	\$10,623.90	10623.9
2024	241363	7177-0614-000	Real	\$245,520	\$7,365.60	7365.6
2024	241364	7177-0615-000	Real	\$346,115	\$10,383.45	10383.45
2024	241366	7177-0617-000	Real	\$239,180	\$7,175.40	7175.4
2024	241367	7177-0618-000	Real	\$226,970	\$6,809.10	6809.1
2024	241368	7177-0619-000	Real	\$279,360	\$8,380.80	8380.8
2024	241369	7177-0620-000	Real	\$236,670	\$7,100.10	7100.1
2024	241370	7177-0621-000	Real	\$218,870	\$6,566.10	6566.1
2024	241371	7177-0622-000	Real	\$280,560	\$8,416.80	8416.8
2024	241372	7177-0623-000	Real	\$331,880	\$9,956.40	9956.4
2024	241373	7177-0624-000	Real	\$279,460	\$8,383.80	8383.8
2024	241374	7177-0625-000	Real	\$269,170	\$8,075.10	8075.1
2024	241375	7177-0626-000	Real	\$310,130	\$9,303.90	9303.9
2024	241376	7177-0627-000	Real	\$292,090	\$8,762.70	8762.7
2024	241377	7177-0628-000	Real	\$305,580	\$9,167.40	9167.4
2024	241378	7177-0629-000	Real	\$261,650	\$7,849.50	7849.5
2024	241379	7177-0630-000	Real	\$321,100	\$9,633.00	9633
2024	241380	7177-0701-000	Real	\$225,240	\$6,757.20	6757.2
2024	241381	7177-0702-000	Real	\$215,380	\$6,461.40	6461.4
2024	241382	7177-0703-000	Real	\$224,440	\$6,733.20	6733.2
2024	241383	7177-0704-000	Real	\$191,510	\$5,745.30	5745.3
2024	241384	7177-0705-000	Real	\$215,120	\$6,453.60	6453.6
2024	241385	7177-0706-000	Real	\$213,110	\$6,393.30	6393.3

2024	241386	7177-0707-000	Real	\$223,280	\$6,698.40	6698.4
2024	241387	7177-0708-000	Real	\$206,070	\$6,182.10	6182.1
2024	241388	7177-0709-000	Real	\$213,460	\$6,403.80	6403.8
2024	241390	7177-0711-000	Real	\$256,700	\$7,701.00	7701
2024	241391	7177-0712-000	Real	\$213,490	\$6,404.70	6404.7
2024	241393	7177-0714-000	Real	\$227,720	\$6,831.60	6831.6
2024	241394	7177-0715-000	Real	\$208,940	\$6,268.20	6268.2
2024	241395	7177-0716-000	Real	\$221,900	\$6,657.00	6657
2024	241396	7177-0717-000	Real	\$214,640	\$6,439.20	6439.2
2024	241397	7177-0718-000	Real	\$205,940	\$6,178.20	6178.2
2024	241398	7177-0719-000	Real	\$248,060	\$7,441.80	7441.8
2024	241399	7177-0720-000	Real	\$180,000	\$5,400.00	5400
2024	241400	7177-0721-000	Real	\$191,700	\$5,751.00	5751
2024	241401	7177-0722-000	Real	\$225,420	\$6,762.60	6762.6
2024	241403	7177-0724-000	Real	\$206,160	\$6,184.80	6184.8
2024	241404	7177-0725-000	Real	\$266,870	\$8,006.10	8006.1
2024	241405	7177-0726-000	Real	\$216,580	\$6,497.40	6497.4
2024	241406	7177-0727-000	Real	\$314,890	\$9,446.70	9446.7
2024	241407	7177-0728-000	Real	\$207,020	\$6,210.60	6210.6
2024	241408	7177-0729-000	Real	\$218,340	\$6,550.20	6550.2
2024	241409	7177-0730-000	Real	\$204,720	\$6,141.60	6141.6
2024	241410	7177-0731-000	Real	\$211,190	\$6,335.70	6335.7
2024	241411	7177-0732-000	Real	\$205,230	\$6,156.90	6156.9
2024	241417	7177-0738-000	Real	\$241,580	\$7,247.40	7247.4
2024	241418	7177-0739-000	Real	\$291,820	\$8,754.60	8754.6
2024	241419	7177-0740-000	Real	\$251,940	\$7,558.20	7558.2
2024	241420	7177-0741-000	Real	\$194,840	\$5,845.20	5845.2
2024	241421	7177-0742-000	Real	\$209,550	\$6,286.50	6286.5
2024	241422	7177-0743-000	Real	\$204,570	\$6,137.10	6137.1
2024	241424	7177-0745-000	Real	\$232,970	\$6,989.10	6989.1
2024	241425	7177-0746-000	Real	\$216,800	\$6,504.00	6504
2024	241426	7177-0747-000	Real	\$218,350	\$6,550.50	6550.5
2024	241429	7177-0801-000	Real	\$228,750	\$6,862.50	6862.5
2024	241430	7177-0802-000	Real	\$238,040	\$7,141.20	7141.2
2024	241431	7177-0803-000	Real	\$223,700	\$6,711.00	6711
2024	241432	7177-0804-000	Real	\$195,600	\$5,868.00	5868
2024	241433	7177-0805-000	Real	\$182,220	\$5,466.60	5466.6
2024	241435	7177-0807-000	Real	\$211,700	\$6,351.00	6351
2024	241437	7177-0809-000	Real	\$235,850	\$7,075.50	7075.5
2024	241438	7177-0810-000	Real	\$193,820	\$5,814.60	5814.6
2024	241441	7177-0813-000	Real	\$259,540	\$7,786.20	7786.2
2024	241442	7177-0814-000	Real	\$212,730	\$6,381.90	6381.9
2024	241443	7177-0815-000	Real	\$195,990	\$5,879.70	5879.7
2024	241446	7177-0818-000	Real	\$218,990	\$6,569.70	6569.7
2024	241447	7177-0819-000	Real	\$180,350	\$5,410.50	5410.5
2024	241448	7177-0820-000	Real	\$243,030	\$7,290.90	7290.9
2024	241449	7177-0821-000	Real	\$230,720	\$6,921.60	6921.6

2024	241450	7177-0822-000	Real	\$218,990	\$6,569.70	6569.7
2024	241451	7177-0823-000	Real	\$245,160	\$7,354.80	7354.8
2024	241452	7177-0824-000	Real	\$189,920	\$5,697.60	5697.6
2024	241453	7177-0825-000	Real	\$205,980	\$6,179.40	6179.4
2024	241454	7177-0826-000	Real	\$222,740	\$6,682.20	6682.2
2024	241458	7177-0830-000	Real	\$232,100	\$6,963.00	6963
2024	241459	7177-0831-000	Real	\$205,910	\$6,177.30	6177.3
2024	241460	7177-0832-000	Real	\$257,950	\$7,738.50	7738.5
2024	241461	7177-0833-000	Real	\$275,520	\$8,265.60	8265.6
2024	241462	7177-0834-000	Real	\$209,640	\$6,289.20	6289.2
2024	241463	7177-0835-000	Real	\$233,770	\$7,013.10	7013.1
2024	241465	7177-0837-000	Real	\$197,390	\$5,921.70	5921.7
2024	241466	7177-0838-000	Real	\$200,220	\$6,006.60	6006.6
2024	241467	7177-0839-000	Real	\$258,940	\$7,768.20	7768.2
2024	241469	7177-0841-000	Real	\$174,000	\$5,220.00	5220
2024	241470	7177-0842-000	Real	\$238,330	\$7,149.90	7149.9
2024	241471	7177-0901-000	Real	\$289,790	\$8,693.70	8693.7
2024	241474	7177-0904-000	Real	\$196,200	\$5,886.00	5886
2024	241476	7177-0906-000	Real	\$216,350	\$6,490.50	6490.5
2024	241477	7177-0907-000	Real	\$233,410	\$7,002.30	7002.3
2024	241478	7177-0908-000	Real	\$181,760	\$5,452.80	5452.8
2024	241482	7177-0912-000	Real	\$331,620	\$9,948.60	9948.6
2024	241483	7177-0913-000	Real	\$343,910	\$10,317.30	10317.3
2024	241484	7177-0914-000	Real	\$357,250	\$10,717.50	10717.5
2024	241485	7177-0915-000	Real	\$263,800	\$7,914.00	7914
2024	241486	7177-0916-000	Real	\$454,850	\$13,645.50	13645.5
2024	241487	7177-0917-000	Real	\$334,860	\$10,045.80	10045.8
2024	241493	7177-1001-000	Real	\$358,160	\$10,744.80	10744.8
2024	496125	7177-1001-120	Real	\$307,050	\$9,211.50	9211.5
2024	241495	7177-1003-000	Real	\$248,210	\$7,446.30	7446.3
2024	241496	7177-1004-000	Real	\$241,070	\$7,232.10	7232.1
2024	241497	7177-1005-000	Real	\$247,220	\$7,416.60	7416.6
2024	241498	7177-1006-000	Real	\$258,600	\$7,758.00	7758
2024	241499	7177-1007-000	Real	\$271,780	\$8,153.40	8153.4
2024	241500	7177-1008-000	Real	\$276,620	\$8,298.60	8298.6
2024	241501	7177-1009-000	Real	\$215,030	\$6,450.90	6450.9
2024	241502	7177-1010-000	Real	\$261,920	\$7,857.60	7857.6
2024	241503	7177-1011-000	Real	\$261,396	\$7,841.88	7841.88
2024	241504	7177-1012-000	Real	\$261,760	\$7,852.80	7852.8
2024	241506	7177-1014-000	Real	\$227,250	\$6,817.50	6817.5
2024	241508	7177-1016-000	Real	\$411,170	\$12,335.10	12335.1
2024	241509	7177-1017-000	Real	\$350,140	\$10,504.20	10504.2
2024	241511	7177-1019-000	Real	\$257,660	\$7,729.80	7729.8
2024	241512	7177-1020-000	Real	\$260,610	\$7,818.30	7818.3
2024	241513	7177-1021-000	Real	\$255,800	\$7,674.00	7674
2024	241514	7177-1022-000	Real	\$236,430	\$7,092.90	7092.9
2024	241515	7177-1023-000	Real	\$235,690	\$7,070.70	7070.7

2024	241516	7177-1024-000	Real	\$240,360	\$7,210.80	7210.8
2024	241517	7177-1025-000	Real	\$274,890	\$8,246.70	8246.7
2024	241518	7177-1026-000	Real	\$300,030	\$9,000.90	9000.9
2024	241520	7177-1028-000	Real	\$283,320	\$8,499.60	8499.6
2024	241521	7177-1029-000	Real	\$304,450	\$9,133.50	9133.5
2024	241522	7177-1030-000	Real	\$244,290	\$7,328.70	7328.7
2024	241523	7177-1031-000	Real	\$264,560	\$7,936.80	7936.8
2024	241524	7177-1032-000	Real	\$314,480	\$9,434.40	9434.4
2024	241525	7177-1033-000	Real	\$324,440	\$9,733.20	9733.2
2024	241526	7177-1034-000	Real	\$319,340	\$9,580.20	9580.2
2024	241527	7177-1035-000	Real	\$291,950	\$8,758.50	8758.5
2024	241528	7177-1101-000	Real	\$307,820	\$9,234.60	9234.6
2024	241529	7177-1102-000	Real	\$272,800	\$8,184.00	8184
2024	241530	7177-1103-000	Real	\$323,870	\$9,716.10	9716.1
2024	241531	7177-1104-000	Real	\$255,000	\$7,650.00	7650
2024	241532	7177-1105-000	Real	\$296,290	\$8,888.70	8888.7
2024	241533	7177-1106-000	Real	\$264,720	\$7,941.60	7941.6
2024	241534	7177-1107-000	Real	\$238,333	\$7,149.99	7149.99
2024	241535	7177-1108-000	Real	\$269,100	\$8,073.00	8073
2024	241538	7177-1111-000	Real	\$260,463	\$7,813.89	7813.89
2024	241539	7177-1112-000	Real	\$357,990	\$10,739.70	10739.7
2024	241540	7177-1113-000	Real	\$301,130	\$9,033.90	9033.9
2024	241542	7177-1115-000	Real	\$251,550	\$7,546.50	7546.5
2024	241544	7177-1116-110	Real	\$337,750	\$10,132.50	10132.5
2024	241546	7177-1118-000	Real	\$277,230	\$8,316.90	8316.9
2024	241547	7177-1201-000	Real	\$286,260	\$8,587.80	8587.8
2024	241548	7177-1202-000	Real	\$340,290	\$10,208.70	10208.7
2024	241550	7177-1204-000	Real	\$290,470	\$8,714.10	8714.1
2024	241551	7177-1205-000	Real	\$264,848	\$7,945.44	7945.44
2024	241552	7177-1206-000	Real	\$191,330	\$5,739.90	5739.9
2024	241553	7177-1207-000	Real	\$266,540	\$7,996.20	7996.2
2024	241554	7177-1208-000	Real	\$213,460	\$6,403.80	6403.8
2024	241555	7177-1209-000	Real	\$225,150	\$6,754.50	6754.5
2024	241556	7177-1210-000	Real	\$218,830	\$6,564.90	6564.9
2024	241557	7177-1211-000	Real	\$229,170	\$6,875.10	6875.1
2024	241558	7177-1212-000	Real	\$220,700	\$6,621.00	6621
2024	241559	7177-1213-000	Real	\$217,220	\$6,516.60	6516.6
2024	241560	7177-1214-000	Real	\$203,060	\$6,091.80	6091.8
2024	241562	7177-1216-000	Real	\$183,000	\$5,490.00	5490
2024	241563	7177-1217-000	Real	\$222,590	\$6,677.70	6677.7
2024	241564	7177-1218-000	Real	\$236,110	\$7,083.30	7083.3
2024	241565	7177-1219-000	Real	\$216,770	\$6,503.10	6503.1
2024	241566	7177-1220-000	Real	\$235,200	\$7,056.00	7056
2024	241567	7177-1221-000	Real	\$235,000	\$7,050.00	7050
2024	241568	7177-1222-000	Real	\$217,370	\$6,521.10	6521.1
2024	241569	7177-1223-000	Real	\$250,020	\$7,500.60	7500.6
2024	241570	7177-1224-000	Real	\$230,230	\$6,906.90	6906.9



2024	241571	7177-1225-000	Real	\$190,760	\$5,722.80	5722.8
2024	241572	7177-1226-000	Real	\$181,130	\$5,433.90	5433.9
2024	241575	7177-1229-000	Real	\$198,530	\$5,955.90	5955.9
2024	241576	7177-1230-000	Real	\$221,450	\$6,643.50	6643.5
2024	241577	7177-1231-000	Real	\$195,980	\$5,879.40	5879.4
2024	241578	7177-1232-000	Real	\$219,230	\$6,576.90	6576.9
2024	241579	7177-1233-000	Real	\$235,650	\$7,069.50	7069.5
2024	241580	7177-1234-000	Real	\$222,320	\$6,669.60	6669.6
2024	241581	7177-1235-000	Real	\$213,820	\$6,414.60	6414.6
2024	241582	7177-1236-000	Real	\$211,390	\$6,341.70	6341.7
2024	241584	7177-1238-000	Real	\$207,800	\$6,234.00	6234
2024	241586	7177-1240-000	Real	\$215,490	\$6,464.70	6464.7
2024	241587	7177-1241-000	Real	\$224,070	\$6,722.10	6722.1
2024	241588	7177-1242-000	Real	\$203,000	\$6,090.00	6090
2024	241589	7177-1243-000	Real	\$239,940	\$7,198.20	7198.2
2024	241591	7177-1245-000	Real	\$217,660	\$6,529.80	6529.8
2024	241594	7177-3014-002	Real	\$260,630	\$7,818.90	7818.9
2024	241595	7177-3014-003	Real	\$297,040	\$8,911.20	8911.2
2024	241596	7177-3014-004	Real	\$264,200	\$7,926.00	7926
2024	241597	7177-3014-005	Real	\$270,030	\$8,100.90	8100.9
2024	241599	7177-3014-007	Real	\$251,240	\$7,537.20	7537.2
2024	241600	7177-3014-008	Real	\$264,510	\$7,935.30	7935.3
2024	241601	7177-3014-009	Real	\$259,990	\$7,799.70	7799.7
2024	241602	7177-3014-010	Real	\$308,590	\$9,257.70	9257.7
2024	241604	7177-3014-012	Real	\$292,590	\$8,777.70	8777.7
2024	241606	7177-3014-014	Real	\$296,050	\$8,881.50	8881.5
2024	241607	7177-3014-015	Real	\$237,180	\$7,115.40	7115.4
2024	241608	7177-3014-016	Real	\$196,540	\$5,896.20	5896.2
2024	241609	7177-3014-017	Real	\$185,804	\$5,574.12	5574.12
2024	241610	7177-3014-018	Real	\$169,440	\$5,083.20	5083.2
2024	241611	7177-3014-019	Real	\$199,310	\$5,979.30	5979.3
2024	241612	7177-3014-020	Real	\$205,840	\$6,175.20	6175.2
2024	241613	7177-3014-021	Real	\$191,510	\$5,745.30	5745.3
2024	241614	7177-3014-022	Real	\$170,020	\$5,100.60	5100.6
2024	241615	7177-3014-023	Real	\$197,030	\$5,910.90	5910.9
2024	241616	7177-3014-024	Real	\$197,550	\$5,926.50	5926.5
2024	241619	7177-3014-027	Real	\$206,660	\$6,199.80	6199.8
2024	241621	7177-3014-029	Real	\$205,750	\$6,172.50	6172.5
2024	241622	7177-3014-030	Real	\$208,930	\$6,267.90	6267.9
2024	241623	7177-3014-031	Real	\$196,610	\$5,898.30	5898.3
2024	241625	7177-3014-033	Real	\$252,760	\$7,582.80	7582.8
2024	241626	7177-3014-034	Real	\$190,580	\$5,717.40	5717.4
2024	241628	7177-3014-036	Real	\$237,410	\$7,122.30	7122.3
2024	241629	7177-3014-037	Real	\$233,210	\$6,996.30	6996.3
2024	241630	7177-3015-001	Real	\$232,180	\$6,965.40	6965.4
2024	241631	7177-3015-002	Real	\$181,000	\$5,430.00	5430
2024	241632	7177-3015-003	Real	\$252,910	\$7,587.30	7587.3

2024	241633	7177-3015-004	Real	\$244,200	\$7,326.00	7326
2024	241635	7177-3015-006	Real	\$294,560	\$8,836.80	8836.8
2024	241636	7177-3015-007	Real	\$255,450	\$7,663.50	7663.5
2024	241637	7177-3015-008	Real	\$285,680	\$8,570.40	8570.4
2024	241638	7177-3015-009	Real	\$268,780	\$8,063.40	8063.4
2024	241640	7177-3015-011	Real	\$285,840	\$8,575.20	8575.2
2024	241641	7177-3015-012	Real	\$277,810	\$8,334.30	8334.3
2024	241642	7177-3015-013	Real	\$292,120	\$8,763.60	8763.6
2024	241643	7177-3015-014	Real	\$240,470	\$7,214.10	7214.1
2024	241644	7177-3015-015	Real	\$298,690	\$8,960.70	8960.7
2024	241645	7177-3015-016	Real	\$265,730	\$7,971.90	7971.9
2024	241646	7177-3015-017	Real	\$263,000	\$7,890.00	7890
2024	241647	7177-3015-018	Real	\$249,310	\$7,479.30	7479.3
2024	241648	7177-3015-019	Real	\$282,480	\$8,474.40	8474.4
2024	241649	7177-3015-020	Real	\$328,110	\$9,843.30	9843.3
2024	241650	7177-3015-021	Real	\$268,040	\$8,041.20	8041.2
2024	241653	7177-3016-002	Real	\$253,000	\$7,590.00	7590
2024	241654	7177-3016-003	Real	\$207,390	\$6,221.70	6221.7
2024	241655	7177-3016-004	Real	\$246,610	\$7,398.30	7398.3
2024	241656	7177-3016-005	Real	\$264,970	\$7,949.10	7949.1
2024	241657	7177-3016-006	Real	\$270,050	\$8,101.50	8101.5
2024	241658	7177-3016-007	Real	\$335,620	\$10,068.60	10068.6
2024	241659	7177-3016-008	Real	\$260,970	\$7,829.10	7829.1
2024	241660	7177-3016-009	Real	\$235,000	\$7,050.00	7050
2024	241661	7177-3016-010	Real	\$276,950	\$8,308.50	8308.5
2024	241662	7177-3016-011	Real	\$233,520	\$7,005.60	7005.6
2024	241664	7177-3016-013	Real	\$279,580	\$8,387.40	8387.4
2024	241665	7177-3016-014	Real	\$251,260	\$7,537.80	7537.8
2024	241666	7177-3016-015	Real	\$243,400	\$7,302.00	7302
2024	241667	7177-3016-016	Real	\$224,990	\$6,749.70	6749.7
2024	241668	7177-3016-017	Real	\$296,430	\$8,892.90	8892.9
2024	241670	7177-3016-019	Real	\$269,690	\$8,090.70	8090.7
2024	241671	7177-3016-020	Real	\$248,050	\$7,441.50	7441.5
2024	241672	7177-3016-021	Real	\$231,470	\$6,944.10	6944.1
2024	241673	7177-3016-022	Real	\$245,550	\$7,366.50	7366.5
2024	509115	7177-4000-001	Real	\$645,500	\$19,365.00	19365
2024	242247	7245-0003-000	Real	\$169,070	\$5,072.10	5072.1
2024	242250	7245-0006-000	Real	\$257,040	\$7,711.20	7711.2
2024	242251	7245-0007-000	Real	\$191,000	\$5,730.00	5730
2024	242253	7245-0009-000	Real	\$298,070	\$8,942.10	8942.1
2024	242255	7245-0011-000	Real	\$238,510	\$7,155.30	7155.3
2024	242256	7245-0012-000	Real	\$284,430	\$8,532.90	8532.9
2024	242257	7245-0013-000	Real	\$241,540	\$7,246.20	7246.2
2024	242259	7245-0015-000	Real	\$236,190	\$7,085.70	7085.7
2024	242260	7245-0016-000	Real	\$246,010	\$7,380.30	7380.3
2024	242265	7245-0021-000	Real	\$243,130	\$7,293.90	7293.9
2024	242266	7245-0024-000	Real	\$269,370	\$8,081.10	8081.1

2024	242267	7245-0026-000	Real	\$272,070	\$8,162.10	8162.1
2024	242269	7245-0028-000	Real	\$243,610	\$7,308.30	7308.3
2024	242270	7245-0029-000	Real	\$201,790	\$6,053.70	6053.7
2024	242271	7245-0030-000	Real	\$323,770	\$9,713.10	9713.1
2024	242272	7245-0032-000	Real	\$198,690	\$5,960.70	5960.7
2024	242273	7245-0034-000	Real	\$160,660	\$4,819.80	5000
2024	242274	7245-0035-000	Real	\$249,180	\$7,475.40	7475.4
2024	242275	7245-0036-000	Real	\$272,170	\$8,165.10	8165.1
2024	242276	7245-0037-000	Real	\$223,530	\$6,705.90	6705.9
2024	242277	7245-0038-000	Real	\$332,920	\$9,987.60	9987.6
2024	242281	7245-0043-000	Real	\$205,000	\$6,150.00	6150
2024	242283	7245-0045-000	Real	\$236,360	\$7,090.80	7090.8
2024	242286	7245-0048-000	Real	\$277,630	\$8,328.90	8328.9
2024	242289	7245-0051-000	Real	\$293,590	\$8,807.70	8807.7
2024	242291	7245-0053-000	Real	\$376,840	\$11,305.20	11305.2
2024	242294	7250-0001-000	Real	\$231,400	\$6,942.00	6942
2024	242296	7250-0003-000	Real	\$290,630	\$8,718.90	8718.9
2024	242297	7250-0004-000	Real	\$281,390	\$8,441.70	8441.7
2024	242298	7250-0005-000	Real	\$241,460	\$7,243.80	7243.8
2024	242299	7250-0006-000	Real	\$300,920	\$9,027.60	9027.6
2024	242300	7250-0007-000	Real	\$271,610	\$8,148.30	8148.3
2024	242301	7250-0008-000	Real	\$318,560	\$9,556.80	9556.8
2024	242302	7250-0009-000	Real	\$267,280	\$8,018.40	8018.4
2024	242303	7250-0010-000	Real	\$276,740	\$8,302.20	8302.2
2024	242305	7250-0012-000	Real	\$323,950	\$9,718.50	9718.5
2024	242306	7250-0013-000	Real	\$337,770	\$10,133.10	10133.1
2024	242307	7250-0014-000	Real	\$420,690	\$12,620.70	12620.7
2024	242308	7250-0015-000	Real	\$313,330	\$9,399.90	9399.9
2024	242310	7250-0017-000	Real	\$264,320	\$7,929.60	7929.6
2024	242311	7250-0018-000	Real	\$262,120	\$7,863.60	7863.6
2024	242312	7250-0200-001	Real	\$333,410	\$10,002.30	10002.3
2024	242313	7250-0200-002	Real	\$308,720	\$9,261.60	9261.6
2024	242314	7250-0200-003	Real	\$322,580	\$9,677.40	9677.4
2024	242315	7250-0200-005	Real	\$278,910	\$8,367.30	8367.3
2024	242317	7250-0200-007	Real	\$258,400	\$7,752.00	7752
2024	242318	7250-0200-008	Real	\$301,600	\$9,048.00	9048
2024	242319	7250-0200-009	Real	\$276,750	\$8,302.50	8302.5
2024	242320	7250-0200-010	Real	\$328,490	\$9,854.70	9854.7
2024	242321	7250-0200-011	Real	\$278,800	\$8,364.00	8364
2024	242322	7250-0200-012	Real	\$296,170	\$8,885.10	8885.1
2024	242323	7250-0200-013	Real	\$306,550	\$9,196.50	9196.5
2024	242324	7250-0200-014	Real	\$253,220	\$7,596.60	7596.6
2024	242325	7250-0200-015	Real	\$258,600	\$7,758.00	7758
2024	242326	7250-0200-016	Real	\$317,510	\$9,525.30	9525.3
2024	700137	7309-1001-015	Real	\$320,220	\$9,606.60	9606.6
2024	700138	7309-1001-016	Real	\$294,150	\$8,824.50	8824.5
2024	700139	7309-1001-017	Real	\$276,650	\$8,299.50	8299.5

2024	700141	7309-1001-019	Real	\$231,750	\$6,952.50	6952.5
2024	700144	7309-1001-022	Real	\$291,670	\$8,750.10	8750.1
2024	700145	7309-1001-023	Real	\$275,010	\$8,250.30	8250.3
2024	700146	7309-1001-024	Real	\$321,340	\$9,640.20	9640.2
2024	700149	7309-1001-027	Real	\$319,490	\$9,584.70	9584.7
2024	700150	7309-1001-028	Real	\$267,700	\$8,031.00	8031
2024	700151	7309-1001-029	Real	\$226,290	\$6,788.70	6788.7
2024	700153	7309-1001-031	Real	\$319,790	\$9,593.70	9593.7
2024	700155	7309-1001-033	Real	\$257,710	\$7,731.30	7731.3
2024	700156	7309-1001-034	Real	\$260,000	\$7,800.00	7800
2024	700157	7309-1001-035	Real	\$279,870	\$8,396.10	8396.1
2024	700159	7309-1001-037	Real	\$334,840	\$10,045.20	10045.2
2024	700160	7309-1001-038	Real	\$294,350	\$8,830.50	8830.5
2024	700162	7309-1001-040	Real	\$251,000	\$7,530.00	7530
2024	700164	7309-1001-042	Real	\$256,980	\$7,709.40	7709.4
2024	700165	7309-1001-043	Real	\$248,850	\$7,465.50	7465.5
2024	700170	7309-1001-045	Real	\$293,960	\$8,818.80	8818.8
2024	700172	7309-1001-047	Real	\$319,790	\$9,593.70	9593.7
2024	700173	7309-1001-048	Real	\$258,030	\$7,740.90	7740.9
2024	700177	7309-1001-052	Real	\$226,290	\$6,788.70	6788.7
2024	700179	7309-1001-054	Real	\$295,700	\$8,871.00	8871
2024	700182	7309-1001-057	Real	\$287,360	\$8,620.80	8620.8
2024	700183	7309-1001-058	Real	\$240,830	\$7,224.90	7224.9
2024	700184	7309-1001-059	Real	\$250,490	\$7,514.70	7514.7
2024	700185	7309-1001-060	Real	\$214,950	\$6,448.50	6448.5
2024	700186	7309-1001-061	Real	\$220,420	\$6,612.60	6612.6
2024	700187	7309-1001-062	Real	\$207,000	\$6,210.00	6210
2024	700188	7309-1001-063	Real	\$279,610	\$8,388.30	8388.3
2024	700189	7309-1001-064	Real	\$237,520	\$7,125.60	7125.6
2024	700195	7309-1001-070	Real	\$252,670	\$7,580.10	7580.1
2024	700197	7309-1001-072	Real	\$222,380	\$6,671.40	6671.4
2024	700198	7309-1001-073	Real	\$250,710	\$7,521.30	7521.3
2024	700199	7309-1001-074	Real	\$237,520	\$7,125.60	7125.6
2024	700200	7309-1001-075	Real	\$279,610	\$8,388.30	8388.3
2024	700201	7309-1001-076	Real	\$221,970	\$6,659.10	6659.1
2024	700203	7309-1001-077	Real	\$281,160	\$8,434.80	8434.8
2024	700205	7309-1001-079	Real	\$245,670	\$7,370.10	7370.1
2024	700206	7309-1001-080	Real	\$279,200	\$8,376.00	8376
2024	700207	7309-1001-081	Real	\$239,080	\$7,172.40	7172.4
2024	700208	7309-1001-082	Real	\$247,630	\$7,428.90	7428.9
2024	700209	7309-1001-083	Real	\$281,870	\$8,456.10	8456.1
2024	700210	7309-1001-084	Real	\$237,970	\$7,139.10	7139.1
2024	700211	7309-1001-085	Real	\$250,900	\$7,527.00	7527
2024	700212	7309-1001-086	Real	\$269,000	\$8,070.00	8070
2024	700213	7309-1001-087	Real	\$237,140	\$7,114.20	7114.2
2024	700214	7309-1001-088	Real	\$228,410	\$6,852.30	6852.3
2024	700216	7309-1001-090	Real	\$237,200	\$7,116.00	7116

2024	700217	7309-1001-091	Real	\$216,630	\$6,498.90	6498.9
2024	706584	7309-2001-002	Real	\$237,200	\$7,116.00	7116
2024	706586	7309-2001-004	Real	\$220,280	\$6,608.40	6608.4
2024	706587	7309-2001-005	Real	\$214,520	\$6,435.60	6435.6
2024	706588	7309-2001-006	Real	\$253,540	\$7,606.20	7606.2
2024	706589	7309-2001-007	Real	\$236,910	\$7,107.30	7107.3
2024	706590	7309-2001-008	Real	\$213,770	\$6,413.10	6413.1
2024	706592	7309-2001-010	Real	\$220,490	\$6,614.70	6614.7
2024	706593	7309-2001-011	Real	\$237,200	\$7,116.00	7116
2024	706595	7309-2001-013	Real	\$242,520	\$7,275.60	7275.6
2024	706596	7309-2001-014	Real	\$240,220	\$7,206.60	7206.6
2024	706597	7309-2001-015	Real	\$240,920	\$7,227.60	7227.6
2024	706599	7309-2001-017	Real	\$222,210	\$6,666.30	6666.3
2024	706603	7309-2001-021	Real	\$224,230	\$6,726.90	6726.9
2024	706604	7309-2001-022	Real	\$263,950	\$7,918.50	7918.5
2024	706607	7309-2001-025	Real	\$240,770	\$7,223.10	7223.1
2024	706610	7309-2001-028	Real	\$276,780	\$8,303.40	8303.4
2024	706614	7309-2001-032	Real	\$269,000	\$8,070.00	8070
2024	706615	7309-2001-033	Real	\$263,730	\$7,911.90	7911.9
2024	706617	7309-2001-035	Real	\$273,610	\$8,208.30	8208.3
2024	706618	7309-2001-036	Real	\$263,730	\$7,911.90	7911.9
2024	706619	7309-2001-037	Real	\$276,780	\$8,303.40	8303.4
2024	706623	7309-2001-041	Real	\$225,080	\$6,752.40	6752.4
2024	706624	7309-2001-042	Real	\$244,350	\$7,330.50	7330.5
2024	706650	7309-2002-001	Real	\$220,000	\$6,600.00	6600
2024	706652	7309-2002-003	Real	\$253,860	\$7,615.80	7615.8
2024	706653	7309-2002-004	Real	\$256,620	\$7,698.60	7698.6
2024	706658	7309-2002-009	Real	\$294,710	\$8,841.30	8841.3
2024	706659	7309-2002-010	Real	\$256,830	\$7,704.90	7704.9
2024	706660	7309-2002-011	Real	\$215,750	\$6,472.50	6472.5
2024	706661	7309-2002-012	Real	\$224,810	\$6,744.30	6744.3
2024	706666	7309-2002-017	Real	\$242,960	\$7,288.80	7288.8
2024	706667	7309-2002-018	Real	\$239,380	\$7,181.40	7181.4
2024	706672	7309-2002-023	Real	\$242,940	\$7,288.20	7288.2
2024	706673	7309-2002-024	Real	\$241,030	\$7,230.90	7230.9
2024	706675	7309-2002-026	Real	\$225,250	\$6,757.50	6757.5
2024	706678	7309-2003-003	Real	\$259,010	\$7,770.30	7770.3
2024	706683	7309-2003-008	Real	\$230,980	\$6,929.40	6929.4
2024	598564	7344-1001-001	Real	\$272,510	\$8,175.30	8175.3
2024	598566	7344-1001-003	Real	\$233,120	\$6,993.60	6993.6
2024	598567	7344-1001-004	Real	\$272,880	\$8,186.40	8186.4
2024	598568	7344-1001-005	Real	\$268,270	\$8,048.10	8048.1
2024	598569	7344-1001-006	Real	\$274,740	\$8,242.20	8242.2
2024	598570	7344-1001-007	Real	\$289,510	\$8,685.30	8685.3
2024	598571	7344-1001-008	Real	\$253,720	\$7,611.60	7611.6
2024	598572	7344-1001-009	Real	\$242,160	\$7,264.80	7264.8
2024	598573	7344-1001-010	Real	\$253,840	\$7,615.20	7615.2

2024	598574	7344-1001-011	Real	\$251,300	\$7,539.00	7539
2024	598578	7344-1002-003	Real	\$286,360	\$8,590.80	8590.8
2024	598579	7344-1002-004	Real	\$233,930	\$7,017.90	7017.9
2024	598580	7344-1002-005	Real	\$244,930	\$7,347.90	7347.9
2024	598581	7344-1002-006	Real	\$242,820	\$7,284.60	7284.6
2024	598592	7344-1002-007	Real	\$245,020	\$7,350.60	7350.6
2024	598582	7344-1002-009	Real	\$270,640	\$8,119.20	8119.2
2024	598583	7344-1002-010	Real	\$245,370	\$7,361.10	7361.1
2024	598584	7344-1002-011	Real	\$271,420	\$8,142.60	8142.6
2024	598585	7344-1002-012	Real	\$220,847	\$6,625.41	6625.41
2024	598586	7344-1002-013	Real	\$245,420	\$7,362.60	7362.6
2024	598587	7344-1002-014	Real	\$291,510	\$8,745.30	8745.3
2024	598588	7344-1002-015	Real	\$240,930	\$7,227.90	7227.9
2024	598589	7344-1002-016	Real	\$255,000	\$7,650.00	7650
2024	673541	7344-2001-013	Real	\$285,320	\$8,559.60	8559.6
2024	673542	7344-2001-014	Real	\$265,620	\$7,968.60	7968.6
2024	673543	7344-2001-015	Real	\$282,120	\$8,463.60	8463.6
2024	673544	7344-2001-016	Real	\$285,190	\$8,555.70	8555.7
2024	673545	7344-2001-017	Real	\$285,180	\$8,555.40	8555.4
2024	673546	7344-2002-017	Real	\$282,260	\$8,467.80	8467.8
2024	673547	7344-2002-018	Real	\$266,430	\$7,992.90	7992.9
2024	673548	7344-2002-019	Real	\$266,430	\$7,992.90	7992.9
2024	673549	7344-2002-020	Real	\$281,990	\$8,459.70	8459.7
2024	673550	7344-2002-021	Real	\$266,130	\$7,983.90	7983.9
2024	673551	7344-2002-022	Real	\$315,890	\$9,476.70	9476.7
2024	673552	7344-2002-023	Real	\$268,870	\$8,066.10	8066.1
2024	673553	7344-2002-024	Real	\$324,090	\$9,722.70	9722.7
2024	673554	7344-2002-025	Real	\$265,800	\$7,974.00	7974
2024	673555	7344-2002-026	Real	\$286,910	\$8,607.30	8607.3
2024	673556	7344-2002-027	Real	\$285,670	\$8,570.10	8570.1
2024	673557	7344-2002-028	Real	\$309,580	\$9,287.40	9287.4
2024	673558	7344-2002-029	Real	\$284,720	\$8,541.60	8541.6
2024	683190	7344-3001-001	Real	\$273,240	\$8,197.20	8197.2
2024	683191	7344-3001-002	Real	\$306,440	\$9,193.20	9193.2
2024	683193	7344-3001-004	Real	\$289,350	\$8,680.50	8680.5
2024	683194	7344-3001-005	Real	\$324,460	\$9,733.80	9733.8
2024	683195	7344-3001-006	Real	\$276,020	\$8,280.60	8280.6
2024	683196	7344-3001-007	Real	\$305,450	\$9,163.50	9163.5
2024	683197	7344-3001-008	Real	\$323,970	\$9,719.10	9719.1
2024	683198	7344-3001-009	Real	\$295,000	\$8,850.00	8850
2024	683199	7344-3001-010	Real	\$341,520	\$10,245.60	10245.6
2024	683200	7344-3001-011	Real	\$325,090	\$9,752.70	9752.7
2024	683201	7344-3001-012	Real	\$271,400	\$8,142.00	8142
2024	683202	7344-3001-013	Real	\$326,120	\$9,783.60	9783.6
2024	683203	7344-3002-001	Real	\$293,900	\$8,817.00	8817
2024	683204	7344-3002-002	Real	\$323,850	\$9,715.50	9715.5
2024	683205	7344-3002-003	Real	\$270,390	\$8,111.70	8111.7

2024	683206	7344-3002-004	Real	\$341,380	\$10,241.40	10241.4
2024	683207	7344-3002-005	Real	\$321,910	\$9,657.30	9657.3
2024	683208	7344-3002-006	Real	\$270,780	\$8,123.40	8123.4
2024	683209	7344-3002-007	Real	\$343,020	\$10,290.60	10290.6
2024	683211	7344-3002-009	Real	\$294,870	\$8,846.10	8846.1
2024	245807	7440-0004-000	Real	\$274,190	\$8,225.70	8225.7
2024	245809	7440-0006-000	Real	\$174,860	\$5,245.80	5245.8
2024	245812	7440-0009-000	Real	\$141,240	\$4,237.20	5000
2024	540761	7440-0009-001	Real	\$147,990	\$4,439.70	5000
2024	245815	7440-0012-000	Real	\$220,120	\$6,603.60	6603.6
2024	245817	7440-0014-000	Real	\$267,340	\$8,020.20	8020.2
2024	245820	7440-0016-110	Real	\$164,210	\$4,926.30	5000
2024	245822	7440-0017-110	Real	\$154,780	\$4,643.40	5000
2024	245823	7440-0018-000	Real	\$193,770	\$5,813.10	5813.1
2024	245824	7440-0019-000	Real	\$205,570	\$6,167.10	6167.1
2024	245827	7440-0022-000	Real	\$344,240	\$10,327.20	10327.2
2024	245828	7440-0023-000	Real	\$233,130	\$6,993.90	6993.9
2024	245830	7440-0027-000	Real	\$203,010	\$6,090.30	6090.3
2024	245831	7440-0028-000	Real	\$170,080	\$5,102.40	5102.4
2024	245833	7440-0030-000	Real	\$167,950	\$5,038.50	5038.5
2024	245834	7440-0031-000	Real	\$157,040	\$4,711.20	5000
2024	245835	7440-0031-110	Real	\$244,400	\$7,332.00	7332
2024	245836	7440-0032-000	Real	\$167,420	\$5,022.60	5022.6
2024	245839	7440-0034-000	Real	\$188,760	\$5,662.80	5662.8
2024	245840	7440-0035-000	Real	\$178,160	\$5,344.80	5344.8
2024	245841	7440-0036-000	Real	\$182,120	\$5,463.60	5463.6
2024	245842	7440-0037-000	Real	\$136,240	\$4,087.20	5000
2024	245848	7440-0043-000	Real	\$214,440	\$6,433.20	6433.2
2024	245849	7440-0044-000	Real	\$173,150	\$5,194.50	5194.5
2024	245850	7440-0046-000	Real	\$142,000	\$4,260.00	5000
2024	245853	7440-0050-000	Real	\$210,110	\$6,303.30	6303.3
2024	245854	7440-0051-000	Real	\$135,780	\$4,073.40	5000
2024	245860	7440-0056-000	Real	\$190,140	\$5,704.20	5704.2
2024	245863	7440-0058-110	Real	\$142,660	\$4,279.80	5000
2024	245865	7440-0060-000	Real	\$213,540	\$6,406.20	6406.2
2024	245866	7440-0061-000	Real	\$296,830	\$8,904.90	8904.9
2024	245869	7440-0064-000	Real	\$179,280	\$5,378.40	5378.4
2024	245870	7440-0065-000	Real	\$145,280	\$4,358.40	5000
2024	245871	7440-0068-000	Real	\$190,790	\$5,723.70	5723.7
2024	245873	7440-0070-000	Real	\$239,160	\$7,174.80	7174.8
2024	245874	7440-0071-000	Real	\$157,480	\$4,724.40	5000
2024	245876	7440-0073-000	Real	\$195,730	\$5,871.90	5871.9
2024	245878	7440-0074-111	Real	\$175,000	\$5,250.00	5250
2024	245880	7440-0076-000	Real	\$220,930	\$6,627.90	6627.9
2024	245881	7440-0077-000	Real	\$192,810	\$5,784.30	5784.3
2024	245882	7440-0078-000	Real	\$253,360	\$7,600.80	7600.8
2024	701785	7440-0078-001	Real	\$253,360	\$7,600.80	7600.8

2024	245908	7444-0002-000	Real	\$182,040	\$5,461.20	5461.2
2024	245909	7444-0003-000	Real	\$212,360	\$6,370.80	6370.8
2024	245910	7444-0004-000	Real	\$207,120	\$6,213.60	6213.6
2024	245913	7444-0007-000	Real	\$169,860	\$5,095.80	5095.8
2024	245915	7444-0009-000	Real	\$153,840	\$4,615.20	5000
2024	245917	7444-0011-000	Real	\$182,050	\$5,461.50	5461.5
2024	245919	7444-0013-000	Real	\$180,570	\$5,417.10	5417.1
2024	245925	7444-0019-000	Real	\$204,200	\$6,126.00	6126
2024	245926	7444-0020-000	Real	\$164,900	\$4,947.00	5000
2024	245927	7444-0021-000	Real	\$172,970	\$5,189.10	5189.1
2024	245932	7444-0026-000	Real	\$140,250	\$4,207.50	5000
2024	245935	7444-0029-000	Real	\$175,630	\$5,268.90	5268.9
2024	245936	7444-0030-000	Real	\$102,440	\$3,073.20	5000
2024	245938	7444-0032-000	Real	\$186,220	\$5,586.60	5586.6
2024	245939	7444-0033-000	Real	\$178,940	\$5,368.20	5368.2
2024	245941	7444-0035-000	Real	\$164,700	\$4,941.00	5000
2024	245942	7444-0036-000	Real	\$177,700	\$5,331.00	5331
2024	245943	7444-0037-000	Real	\$144,900	\$4,347.00	5000
2024	245944	7444-0038-000	Real	\$234,960	\$7,048.80	7048.8
2024	245945	7444-0039-000	Real	\$208,730	\$6,261.90	6261.9
2024	245946	7444-0040-000	Real	\$172,590	\$5,177.70	5177.7
2024	245947	7444-0041-000	Real	\$183,270	\$5,498.10	5498.1
2024	245948	7444-0042-000	Real	\$182,020	\$5,460.60	5460.6
2024	245949	7444-0043-000	Real	\$217,310	\$6,519.30	6519.3
2024	245950	7444-0044-000	Real	\$182,710	\$5,481.30	5481.3
2024	245952	7444-0046-000	Real	\$192,260	\$5,767.80	5767.8
2024	245953	7444-0047-000	Real	\$196,470	\$5,894.10	5894.1
2024	245954	7444-0048-000	Real	\$154,140	\$4,624.20	5000
2024	245955	7444-0049-000	Real	\$158,730	\$4,761.90	5000
2024	245956	7444-0050-000	Real	\$170,700	\$5,121.00	5121
2024	245957	7445-0001-000	Real	\$161,220	\$4,836.60	5000
2024	245958	7445-0002-000	Real	\$139,580	\$4,187.40	5000
2024	245959	7445-0003-000	Real	\$159,330	\$4,779.90	5000
2024	245960	7445-0004-000	Real	\$169,680	\$5,090.40	5090.4
2024	245961	7445-0005-000	Real	\$167,650	\$5,029.50	5029.5
2024	245962	7445-0006-000	Real	\$156,540	\$4,696.20	5000
2024	245963	7445-0007-000	Real	\$163,740	\$4,912.20	5000
2024	245964	7445-0008-000	Real	\$171,560	\$5,146.80	5146.8
2024	245965	7445-0009-000	Real	\$169,530	\$5,085.90	5085.9
2024	245966	7445-0010-000	Real	\$164,870	\$4,946.10	5000
2024	245967	7445-0011-000	Real	\$159,910	\$4,797.30	5000
2024	245969	7445-0013-000	Real	\$157,550	\$4,726.50	5000
2024	246261	7480-0002-000	Real	\$241,380	\$7,241.40	7241.4
2024	681298	7480-0003-002	Real	\$296,890	\$8,906.70	8906.7
2024	246265	7480-0005-000	Real	\$95,980	\$2,879.40	5000
2024	246268	7480-0008-110	Real	\$126,940	\$3,808.20	5000
2024	595889	7480-0008-111	Real	\$442,420	\$13,272.60	13272.6



2024	246673	7507-0005-000	Real	\$227,550	\$6,826.50	6826.5
2024	246674	7507-0007-000	Real	\$246,410	\$7,392.30	7392.3
2024	246677	7507-0012-000	Real	\$210,880	\$6,326.40	6326.4
2024	246679	7507-0015-000	Real	\$220,420	\$6,612.60	6612.6
2024	246680	7507-0016-000	Real	\$307,400	\$9,222.00	9222
2024	246682	7507-0017-000	Real	\$223,690	\$6,710.70	6710.7
2024	246683	7507-0018-000	Real	\$149,580	\$4,487.40	5000
2024	617335	7507-0018-001	Real	\$149,580	\$4,487.40	5000
2024	246684	7507-0019-000	Real	\$234,040	\$7,021.20	7021.2
2024	246685	7507-0020-000	Real	\$220,110	\$6,603.30	6603.3
2024	246686	7507-0021-000	Real	\$219,770	\$6,593.10	6593.1
2024	246687	7507-0022-000	Real	\$233,220	\$6,996.60	6996.6
2024	246688	7507-0023-000	Real	\$229,040	\$6,871.20	6871.2
2024	246689	7507-0024-000	Real	\$187,010	\$5,610.30	5610.3
2024	246690	7507-0024-110	Real	\$218,750	\$6,562.50	6562.5
2024	246691	7507-0025-000	Real	\$180,650	\$5,419.50	5419.5
2024	246693	7507-0027-000	Real	\$260,270	\$7,808.10	7808.1
2024	246694	7507-0028-000	Real	\$295,520	\$8,865.60	8865.6
2024	246695	7507-0029-000	Real	\$233,420	\$7,002.60	7002.6
2024	246696	7507-0030-000	Real	\$258,490	\$7,754.70	7754.7
2024	246697	7507-0030-111	Real	\$321,970	\$9,659.10	9659.1
2024	246700	7507-0033-000	Real	\$234,650	\$7,039.50	7039.5
2024	246701	7507-0034-000	Real	\$249,320	\$7,479.60	7479.6
2024	246702	7507-0035-000	Real	\$230,910	\$6,927.30	6927.3
2024	246703	7507-0036-000	Real	\$286,920	\$8,607.60	8607.6
2024	246705	7507-0038-000	Real	\$151,080	\$4,532.40	5000
2024	246706	7507-0039-000	Real	\$247,580	\$7,427.40	7427.4
2024	246707	7507-0040-000	Real	\$208,980	\$6,269.40	6269.4
2024	246708	7507-0041-000	Real	\$251,240	\$7,537.20	7537.2
2024	246709	7507-0042-000	Real	\$231,420	\$6,942.60	6942.6
2024	246710	7507-0043-000	Real	\$319,710	\$9,591.30	9591.3
2024	246711	7507-0045-000	Real	\$266,600	\$7,998.00	7998
2024	246712	7507-0046-000	Real	\$213,590	\$6,407.70	6407.7
2024	246713	7507-0047-000	Real	\$251,680	\$7,550.40	7550.4
2024	246714	7507-0048-000	Real	\$226,600	\$6,798.00	6798
2024	246716	7507-0050-000	Real	\$218,480	\$6,554.40	6554.4
2024	246718	7507-0051-000	Real	\$242,830	\$7,284.90	7284.9
2024	246719	7507-0052-000	Real	\$205,560	\$6,166.80	6166.8
2024	246720	7507-0053-000	Real	\$254,860	\$7,645.80	7645.8
2024	246722	7507-0055-000	Real	\$310,470	\$9,314.10	9314.1
2024	246724	7507-0062-000	Real	\$231,090	\$6,932.70	6932.7
2024	246725	7507-0062-110	Real	\$153,940	\$4,618.20	5000
2024	246726	7507-0065-000	Real	\$230,610	\$6,918.30	6918.3
2024	246727	7507-0067-000	Real	\$237,410	\$7,122.30	7122.3
2024	246729	7507-0069-000	Real	\$270,140	\$8,104.20	8104.2
2024	246730	7507-0072-000	Real	\$221,470	\$6,644.10	6644.1
2024	246731	7507-0073-000	Real	\$352,950	\$10,588.50	10588.5

2024	246733	7507-0075-000	Real	\$300,180	\$9,005.40	9005.4
2024	246734	7507-0076-000	Real	\$204,160	\$6,124.80	6124.8
2024	246736	7507-0077-000	Real	\$227,830	\$6,834.90	6834.9
2024	246737	7507-0078-000	Real	\$202,080	\$6,062.40	6062.4
2024	246738	7507-0079-000	Real	\$236,320	\$7,089.60	7089.6
2024	246740	7507-0081-000	Real	\$167,580	\$5,027.40	5027.4
2024	246742	7507-0083-000	Real	\$166,970	\$5,009.10	5009.1
2024	246744	7507-0085-000	Real	\$248,990	\$7,469.70	7469.7
2024	246745	7507-0086-000	Real	\$324,630	\$9,738.90	9738.9
2024	246747	7507-0088-000	Real	\$221,770	\$6,653.10	6653.1
2024	246748	7507-0089-000	Real	\$269,120	\$8,073.60	8073.6
2024	246749	7507-0090-000	Real	\$217,810	\$6,534.30	6534.3
2024	247364	7529-0010-000	Real	\$361,070	\$10,832.10	10832.1
2024	247367	7529-0031-000	Real	\$331,140	\$9,934.20	9934.2
2024	247368	7529-0039-000	Real	\$231,740	\$6,952.20	6952.2
2024	247370	7529-0052-000	Real	\$333,330	\$9,999.90	9999.9
2024	247375	7529-0095-000	Real	\$277,990	\$8,339.70	8339.7
2024	247376	7529-0101-000	Real	\$346,030	\$10,380.90	10380.9
2024	247378	7529-0130-000	Real	\$293,680	\$8,810.40	8810.4
2024	247380	7529-0144-000	Real	\$291,500	\$8,745.00	8745
2024	247382	7529-0147-000	Real	\$242,360	\$7,270.80	7270.8
2024	247383	7529-0175-000	Real	\$232,620	\$6,978.60	6978.6
2024	247384	7529-0182-000	Real	\$298,220	\$8,946.60	8946.6
2024	247385	7529-0183-000	Real	\$194,240	\$5,827.20	5827.2
2024	247387	7529-0186-000	Real	\$368,310	\$11,049.30	11049.3
2024	247404	7531-0017-000	Real	\$211,790	\$6,353.70	6353.7
2024	247406	7531-0023-000	Real	\$224,460	\$6,733.80	6733.8
2024	247407	7531-0030-000	Real	\$191,440	\$5,743.20	5743.2
2024	247408	7531-0030-110	Real	\$423,010	\$12,690.30	12690.3
2024	247409	7531-0034-000	Real	\$254,970	\$7,649.10	7649.1
2024	247411	7531-0036-000	Real	\$296,910	\$8,907.30	8907.3
2024	247412	7531-0060-000	Real	\$297,270	\$8,918.10	8918.1
2024	247413	7531-0061-000	Real	\$235,380	\$7,061.40	7061.4
2024	247414	7531-0061-120	Real	\$300,630	\$9,018.90	9018.9
2024	249662	7688-0001-000	Real	\$219,640	\$6,589.20	6589.2
2024	249666	7688-0005-000	Real	\$207,070	\$6,212.10	6212.1
2024	249667	7688-0006-000	Real	\$216,800	\$6,504.00	6504
2024	249668	7688-0007-000	Real	\$209,500	\$6,285.00	6285
2024	249672	7688-0011-000	Real	\$244,270	\$7,328.10	7328.1
2024	249673	7688-0012-000	Real	\$218,960	\$6,568.80	6568.8
2024	249675	7688-0014-000	Real	\$213,880	\$6,416.40	6416.4
2024	249676	7688-0015-000	Real	\$196,430	\$5,892.90	5892.9
2024	249677	7688-0016-000	Real	\$213,750	\$6,412.50	6412.5
2024	249678	7688-0017-000	Real	\$243,260	\$7,297.80	7297.8
2024	249679	7688-0018-000	Real	\$212,600	\$6,378.00	6378
2024	249680	7688-0019-000	Real	\$213,100	\$6,393.00	6393
2024	250872	7720-0001-000	Real	\$367,820	\$11,034.60	11034.6

2024	250873	7720-0001-110	Real	\$376,130	\$11,283.90	11283.9
2024	250874	7720-0001-120	Real	\$202,610	\$6,078.30	6078.3
2024	250875	7720-0001-130	Real	\$258,040	\$7,741.20	7741.2
2024	250876	7720-0001-140	Real	\$208,000	\$6,240.00	6240
2024	250877	7720-0001-150	Real	\$225,620	\$6,768.60	6768.6
2024	250878	7720-0001-160	Real	\$212,440	\$6,373.20	6373.2
2024	250879	7720-0001-170	Real	\$237,490	\$7,124.70	7124.7
2024	250880	7720-0001-180	Real	\$285,770	\$8,573.10	8573.1
2024	250881	7720-0001-190	Real	\$272,540	\$8,176.20	8176.2
2024	250882	7720-0001-200	Real	\$249,670	\$7,490.10	7490.1
2024	250883	7720-0001-210	Real	\$246,490	\$7,394.70	7394.7
2024	250884	7720-0001-220	Real	\$284,930	\$8,547.90	8547.9
2024	250886	7720-0003-000	Real	\$230,500	\$6,915.00	6915
2024	250887	7720-0004-000	Real	\$235,390	\$7,061.70	7061.7
2024	250888	7720-0005-000	Real	\$214,530	\$6,435.90	6435.9
2024	250889	7720-0006-000	Real	\$245,010	\$7,350.30	7350.3
2024	250893	7720-0011-000	Real	\$284,020	\$8,520.60	8520.6
2024	250894	7720-0012-000	Real	\$180,470	\$5,414.10	5414.1
2024	250895	7720-0013-000	Real	\$184,980	\$5,549.40	5549.4
2024	253557	7797-0016-000	Real	\$130,720	\$3,921.60	5000
2024	253595	7798-0060-000	Real	\$196,120	\$5,883.60	5883.6
2024	656923	7803-0002-000	Real	\$406,640	\$12,199.20	12199.2
2024	656924	7803-0003-000	Real	\$182,390	\$5,471.70	5471.7
2024	681228	7804-0000-001	Real	\$261,890	\$7,856.70	7856.7
2024	681229	7804-0000-002	Real	\$329,440	\$9,883.20	9883.2
2024	681230	7804-0000-003	Real	\$297,170	\$8,915.10	8915.1
2024	681231	7804-0000-004	Real	\$297,170	\$8,915.10	8915.1
2024	256142	7915-0001-000	Real	\$178,650	\$5,359.50	5359.5
2024	256143	7915-0002-000	Real	\$278,300	\$8,349.00	8349
2024	256146	7915-0005-000	Real	\$245,880	\$7,376.40	7376.4
2024	256149	7915-0008-000	Real	\$252,400	\$7,572.00	7572
2024	256152	7915-0011-000	Real	\$274,870	\$8,246.10	8246.1
2024	256153	7915-0012-000	Real	\$198,920	\$5,967.60	5967.6
2024	256154	7915-0012-110	Real	\$200,460	\$6,013.80	6013.8
2024	514892	7930-0000-000	Real	\$280,520	\$8,415.60	8415.6
2024	666240	7930-0000-005	Real	\$332,240	\$9,967.20	9967.2
2024	596019	7930-0001-006	Real	\$316,970	\$9,509.10	9509.1
2024	596736	7930-0001-007	Real	\$223,150	\$6,694.50	6694.5
2024	595974	7930-0001-009	Real	\$304,060	\$9,121.80	9121.8
2024	595227	7930-0001-010	Real	\$258,210	\$7,746.30	7746.3
2024	598686	7930-0001-011	Real	\$324,770	\$9,743.10	9743.1
2024	598685	7930-0001-013	Real	\$307,660	\$9,229.80	9229.8
2024	598683	7930-0001-014	Real	\$236,580	\$7,097.40	7097.4
2024	514851	7930-0001-015	Real	\$295,010	\$8,850.30	8850.3
2024	514852	7930-0001-016	Real	\$351,770	\$10,553.10	10553.1
2024	514853	7930-0001-017	Real	\$411,050	\$12,331.50	12331.5
2024	514855	7930-0001-019	Real	\$306,850	\$9,205.50	9205.5

2024	514856	7930-0001-020	Real	\$292,030	\$8,760.90	8760.9
2024	514857	7930-0001-021	Real	\$299,390	\$8,981.70	8981.7
2024	514858	7930-0001-022	Real	\$295,100	\$8,853.00	8853
2024	514859	7930-0001-023	Real	\$306,430	\$9,192.90	9192.9
2024	514860	7930-0001-024	Real	\$290,777	\$8,723.31	8723.31
2024	514861	7930-0001-025	Real	\$291,840	\$8,755.20	8755.2
2024	514862	7930-0001-026	Real	\$263,800	\$7,914.00	7914
2024	514863	7930-0001-027	Real	\$277,280	\$8,318.40	8318.4
2024	514864	7930-0001-028	Real	\$283,420	\$8,502.60	8502.6
2024	554483	7930-0001-031	Real	\$272,450	\$8,173.50	8173.5
2024	573708	7930-0001-032	Real	\$273,890	\$8,216.70	8216.7
2024	591138	7930-0001-033	Real	\$344,370	\$10,331.10	10331.1
2024	639721	7930-0001-035	Real	\$250,076	\$7,502.28	7502.28
2024	514867	7930-0002-001	Real	\$292,590	\$8,777.70	8777.7
2024	514868	7930-0002-002	Real	\$239,170	\$7,175.10	7175.1
2024	514869	7930-0002-003	Real	\$190,490	\$5,714.70	5714.7
2024	514870	7930-0002-004	Real	\$227,310	\$6,819.30	6819.3
2024	514871	7930-0002-005	Real	\$260,670	\$7,820.10	7820.1
2024	595582	7930-0002-007	Real	\$257,660	\$7,729.80	7729.8
2024	621527	7930-0002-008	Real	\$353,590	\$10,607.70	10607.7
2024	598684	7930-0002-011	Real	\$253,330	\$7,599.90	7599.9
2024	594744	7930-0002-012	Real	\$303,900	\$9,117.00	9117
2024	514880	7930-0002-014	Real	\$306,910	\$9,207.30	9207.3
2024	514881	7930-0002-015	Real	\$267,070	\$8,012.10	8012.1
2024	514882	7930-0002-016	Real	\$288,470	\$8,654.10	8654.1
2024	514883	7930-0002-017	Real	\$283,580	\$8,507.40	8507.4
2024	514884	7930-0002-018	Real	\$293,210	\$8,796.30	8796.3
2024	514885	7930-0002-019	Real	\$281,368	\$8,441.04	8441.04
2024	514886	7930-0002-020	Real	\$285,423	\$8,562.69	8562.69
2024	514887	7930-0002-021	Real	\$292,710	\$8,781.30	8781.3
2024	514888	7930-0002-022	Real	\$293,290	\$8,798.70	8798.7
2024	514889	7930-0002-023	Real	\$301,630	\$9,048.90	9048.9
2024	573418	7930-0002-025	Real	\$296,550	\$8,896.50	8896.5
2024	575532	7930-0002-027	Real	\$373,590	\$11,207.70	11207.7
2024	634411	7930-0002-028	Real	\$308,060	\$9,241.80	9241.8
2024	256657	7982-0005-000	Real	\$318,020	\$9,540.60	9540.6
2024	256658	7982-0006-000	Real	\$297,210	\$8,916.30	8916.3
2024	256659	7982-0007-000	Real	\$301,020	\$9,030.60	9030.6
2024	256660	7982-0008-000	Real	\$286,487	\$8,594.61	8594.61
2024	256661	7982-0009-000	Real	\$243,330	\$7,299.90	7299.9
2024	256662	7982-0010-000	Real	\$207,270	\$6,218.10	6218.1
2024	256663	7982-0011-000	Real	\$233,250	\$6,997.50	6997.5
2024	256665	7982-0013-000	Real	\$236,870	\$7,106.10	7106.1
2024	256666	7982-0014-000	Real	\$239,550	\$7,186.50	7186.5
2024	256669	7982-0103-000	Real	\$302,600	\$9,078.00	9078
2024	256670	7982-0104-000	Real	\$300,510	\$9,015.30	9015.3
2024	256671	7982-0105-000	Real	\$288,850	\$8,665.50	8665.5

2024	256672	7982-0106-000	Real	\$303,500	\$9,105.00	9105
2024	256673	7982-0107-000	Real	\$259,470	\$7,784.10	7784.1
2024	256674	7982-0108-000	Real	\$259,220	\$7,776.60	7776.6
2024	256675	7982-0109-000	Real	\$301,900	\$9,057.00	9057
2024	256676	7982-0110-000	Real	\$308,320	\$9,249.60	9249.6
2024	256684	7982-0118-000	Real	\$244,520	\$7,335.60	7335.6
2024	256685	7982-0119-000	Real	\$265,820	\$7,974.60	7974.6
2024	256686	7982-0120-000	Real	\$287,510	\$8,625.30	8625.3
2024	256689	7982-0123-000	Real	\$336,740	\$10,102.20	10102.2
2024	256691	7982-0125-000	Real	\$265,760	\$7,972.80	7972.8
2024	256692	7982-0126-000	Real	\$247,120	\$7,413.60	7413.6
2024	256694	7982-0128-000	Real	\$266,270	\$7,988.10	7988.1
2024	259195	8088-0006-000	Real	\$255,020	\$7,650.60	7650.6
2024	259199	8088-0010-000	Real	\$216,620	\$6,498.60	6498.6
2024	259201	8088-0012-000	Real	\$307,310	\$9,219.30	9219.3
2024	259203	8088-0014-000	Real	\$291,880	\$8,756.40	8756.4
2024	259205	8088-0016-000	Real	\$287,720	\$8,631.60	8631.6
2024	259210	8088-0021-000	Real	\$289,810	\$8,694.30	8694.3
2024	259211	8088-0022-000	Real	\$512,200	\$15,366.00	15366
2024	259213	8088-0023-000	Real	\$309,740	\$9,292.20	9292.2
2024	259214	8088-0024-000	Real	\$368,290	\$11,048.70	11048.7
2024	259215	8088-0025-000	Real	\$340,000	\$10,200.00	10200
2024	259216	8088-0026-000	Real	\$355,930	\$10,677.90	10677.9
2024	259218	8088-0029-000	Real	\$293,270	\$8,798.10	8798.1
2024	259219	8088-0029-110	Real	\$298,340	\$8,950.20	8950.2
2024	503469	8143-0001-000	Real	\$277,540	\$8,326.20	8326.2
2024	262859	8175-0002-000	Real	\$185,260	\$5,557.80	5557.8
2024	262861	8175-0004-000	Real	\$210,160	\$6,304.80	6304.8
2024	262862	8175-0005-000	Real	\$217,660	\$6,529.80	6529.8
2024	262863	8175-0006-000	Real	\$146,250	\$4,387.50	5000
2024	262864	8175-0007-000	Real	\$190,550	\$5,716.50	5716.5
2024	262865	8175-0008-000	Real	\$259,620	\$7,788.60	7788.6
2024	262866	8175-0009-000	Real	\$276,630	\$8,298.90	8298.9
2024	262869	8175-0012-000	Real	\$224,910	\$6,747.30	6747.3
2024	262870	8175-0013-000	Real	\$231,030	\$6,930.90	6930.9
2024	262871	8175-0014-000	Real	\$241,950	\$7,258.50	7258.5
2024	262872	8175-0015-000	Real	\$232,660	\$6,979.80	6979.8
2024	262873	8175-0016-000	Real	\$224,990	\$6,749.70	6749.7
2024	262874	8175-0017-000	Real	\$181,120	\$5,433.60	5433.6
2024	262875	8175-0018-000	Real	\$264,080	\$7,922.40	7922.4
2024	262876	8175-0019-000	Real	\$240,510	\$7,215.30	7215.3
2024	262877	8175-0020-000	Real	\$268,050	\$8,041.50	8041.5
2024	262879	8175-0022-000	Real	\$210,940	\$6,328.20	6328.2
2024	262880	8175-0023-000	Real	\$235,150	\$7,054.50	7054.5
2024	262882	8175-0024-111	Real	\$229,680	\$6,890.40	6890.4
2024	262883	8175-0025-000	Real	\$231,940	\$6,958.20	6958.2
2024	262884	8175-0025-111	Real	\$246,560	\$7,396.80	7396.8

2024	262885	8175-0026-000	Real	\$215,730	\$6,471.90	6471.9
2024	262887	8175-0028-000	Real	\$210,130	\$6,303.90	6303.9
2024	262889	8175-0030-000	Real	\$282,610	\$8,478.30	8478.3
2024	262890	8175-0031-000	Real	\$184,490	\$5,534.70	5534.7
2024	262892	8180-0002-000	Real	\$89,220	\$2,676.60	5000
2024	262893	8180-0003-000	Real	\$114,810	\$3,444.30	5000
2024	262896	8180-0008-000	Real	\$166,400	\$4,992.00	5000
2024	262903	8180-0017-000	Real	\$105,090	\$3,152.70	5000
2024	262905	8180-0019-000	Real	\$123,990	\$3,719.70	5000
2024	262912	8180-0023-000	Real	\$83,690	\$2,510.70	5000
2024	262914	8180-0025-000	Real	\$86,650	\$2,599.50	5000
2024	262915	8180-0026-000	Real	\$130,710	\$3,921.30	5000
2024	262917	8181-0001-000	Real	\$117,960	\$3,538.80	5000
2024	262923	8181-0007-000	Real	\$112,760	\$3,382.80	5000
2024	262925	8181-0009-000	Real	\$131,280	\$3,938.40	5000
2024	262926	8181-0010-000	Real	\$194,470	\$5,834.10	5834.1
2024	262931	8181-0101-000	Real	\$107,300	\$3,219.00	5000
2024	262935	8181-0105-000	Real	\$122,720	\$3,681.60	5000
2024	262937	8181-0107-000	Real	\$119,110	\$3,573.30	5000
2024	262939	8181-0109-000	Real	\$127,980	\$3,839.40	5000
2024	262940	8181-0110-000	Real	\$111,150	\$3,334.50	5000
2024	262948	8181-0215-000	Real	\$126,260	\$3,787.80	5000
2024	262949	8181-0216-000	Real	\$112,670	\$3,380.10	5000
2024	262951	8181-0218-000	Real	\$109,980	\$3,299.40	5000
2024	262953	8181-0220-000	Real	\$109,000	\$3,270.00	5000
2024	262957	8181-0224-000	Real	\$115,980	\$3,479.40	5000
2024	262958	8181-0225-000	Real	\$112,240	\$3,367.20	5000
2024	262959	8181-0226-000	Real	\$84,630	\$2,538.90	5000
2024	262974	8190-0001-000	Real	\$223,200	\$6,696.00	6696
2024	262977	8190-0004-000	Real	\$185,330	\$5,559.90	5559.9
2024	262978	8190-0005-000	Real	\$200,540	\$6,016.20	6016.2
2024	262979	8190-0006-000	Real	\$210,120	\$6,303.60	6303.6
2024	262980	8190-0007-000	Real	\$203,520	\$6,105.60	6105.6
2024	262982	8190-0009-000	Real	\$179,990	\$5,399.70	5399.7
2024	262988	8190-0015-000	Real	\$183,850	\$5,515.50	5515.5
2024	262989	8190-0016-000	Real	\$178,740	\$5,362.20	5362.2
2024	262990	8190-0017-000	Real	\$223,110	\$6,693.30	6693.3
2024	264090	8231-0003-000	Real	\$172,630	\$5,178.90	5178.9
2024	264095	8231-0014-000	Real	\$176,240	\$5,287.20	5287.2
2024	264104	8233-0002-000	Real	\$155,080	\$4,652.40	5000
2024	264108	8233-0006-000	Real	\$154,440	\$4,633.20	5000
2024	264109	8233-0007-000	Real	\$144,730	\$4,341.90	5000
2024	264111	8233-0009-000	Real	\$145,290	\$4,358.70	5000
2024	264113	8233-0011-000	Real	\$168,560	\$5,056.80	5056.8
2024	264114	8233-0012-000	Real	\$181,260	\$5,437.80	5437.8
2024	264115	8233-0013-000	Real	\$164,730	\$4,941.90	5000
2024	264116	8233-0014-000	Real	\$159,380	\$4,781.40	5000

2024	264117	8233-0015-000	Real	\$146,330	\$4,389.90	5000
2024	264119	8233-0017-000	Real	\$166,260	\$4,987.80	5000
2024	264120	8233-0018-000	Real	\$187,980	\$5,639.40	5639.4
2024	264513	8245-0003-000	Real	\$159,730	\$4,791.90	5000
2024	264519	8245-0009-000	Real	\$241,560	\$7,246.80	7246.8
2024	264524	8245-0014-000	Real	\$111,590	\$3,347.70	5000
2024	264528	8245-0018-000	Real	\$210,690	\$6,320.70	6320.7
2024	264529	8245-0019-000	Real	\$105,060	\$3,151.80	5000
2024	264530	8245-0020-000	Real	\$303,360	\$9,100.80	9100.8
2024	264532	8245-0022-000	Real	\$115,130	\$3,453.90	5000
2024	264533	8245-0023-000	Real	\$114,080	\$3,422.40	5000
2024	264535	8245-0025-000	Real	\$106,870	\$3,206.10	5000
2024	264539	8245-0029-000	Real	\$249,000	\$7,470.00	7470
2024	264541	8245-0031-000	Real	\$87,130	\$2,613.90	5000
2024	264542	8245-0032-000	Real	\$93,020	\$2,790.60	5000
2024	264545	8245-0035-000	Real	\$94,500	\$2,835.00	5000
2024	264547	8245-0037-000	Real	\$117,830	\$3,534.90	5000
2024	264553	8245-0043-000	Real	\$117,520	\$3,525.60	5000
2024	264555	8245-0044-000	Real	\$61,190	\$1,835.70	5000
2024	264556	8245-0045-000	Real	\$127,490	\$3,824.70	5000
2024	264558	8245-0046-000	Real	\$96,050	\$2,881.50	5000
2024	264559	8245-0047-000	Real	\$162,550	\$4,876.50	5000
2024	264560	8245-0048-000	Real	\$175,830	\$5,274.90	5274.9
2024	264566	8245-0054-000	Real	\$115,060	\$3,451.80	5000
2024	264567	8245-0055-000	Real	\$109,730	\$3,291.90	5000
2024	264568	8245-0056-000	Real	\$124,700	\$3,741.00	5000
2024	264570	8245-0057-000	Real	\$185,930	\$5,577.90	5577.9
2024	266111	8308-0001-000	Real	\$192,320	\$5,769.60	5769.6
2024	266112	8308-0002-000	Real	\$155,890	\$4,676.70	5000
2024	266114	8308-0004-000	Real	\$183,360	\$5,500.80	5500.8
2024	266115	8308-0005-000	Real	\$172,590	\$5,177.70	5177.7
2024	266116	8308-0006-000	Real	\$186,630	\$5,598.90	5598.9
2024	266118	8308-0008-000	Real	\$208,040	\$6,241.20	6241.2
2024	266119	8308-0009-000	Real	\$186,480	\$5,594.40	5594.4
2024	266120	8308-0010-000	Real	\$205,540	\$6,166.20	6166.2
2024	266121	8308-0011-000	Real	\$236,240	\$7,087.20	7087.2
2024	266123	8308-0013-000	Real	\$88,175	\$2,645.25	5000
2024	710793	8308-0013-001	Real	\$88,175	\$2,645.25	5000
2024	266125	8308-0015-000	Real	\$196,020	\$5,880.60	5880.6
2024	266126	8308-0016-000	Real	\$164,580	\$4,937.40	5000
2024	266127	8308-0017-000	Real	\$163,800	\$4,914.00	5000
2024	266128	8308-0018-000	Real	\$178,610	\$5,358.30	5358.3
2024	266130	8308-0020-000	Real	\$186,100	\$5,583.00	5583
2024	266132	8308-0022-000	Real	\$264,380	\$7,931.40	7931.4
2024	266133	8308-0023-000	Real	\$191,450	\$5,743.50	5743.5
2024	266134	8308-0024-000	Real	\$214,040	\$6,421.20	6421.2
2024	266135	8308-0025-000	Real	\$206,390	\$6,191.70	6191.7

2024	266136	8308-0026-000	Real	\$182,510	\$5,475.30	5475.3
2024	266138	8308-0028-000	Real	\$212,470	\$6,374.10	6374.1
2024	266139	8308-0029-000	Real	\$239,330	\$7,179.90	7179.9
2024	266141	8308-0031-000	Real	\$191,920	\$5,757.60	5757.6
2024	266142	8308-0032-000	Real	\$186,490	\$5,594.70	5594.7
2024	266143	8308-0033-000	Real	\$188,930	\$5,667.90	5667.9
2024	266144	8308-0034-000	Real	\$210,190	\$6,305.70	6305.7
2024	266146	8310-0001-000	Real	\$361,140	\$10,834.20	10834.2
2024	266147	8310-0002-000	Real	\$240,650	\$7,219.50	7219.5
2024	266150	8310-0006-000	Real	\$232,090	\$6,962.70	6962.7
2024	266152	8310-0008-000	Real	\$213,480	\$6,404.40	6404.4
2024	266153	8310-0009-000	Real	\$160,030	\$4,800.90	5000
2024	266154	8310-0010-000	Real	\$167,740	\$5,032.20	5032.2
2024	266155	8310-0011-000	Real	\$177,470	\$5,324.10	5324.1
2024	266156	8310-0012-000	Real	\$140,350	\$4,210.50	5000
2024	266157	8310-0013-000	Real	\$139,940	\$4,198.20	5000
2024	266160	8310-0016-000	Real	\$229,330	\$6,879.90	6879.9
2024	266161	8310-0017-000	Real	\$183,810	\$5,514.30	5514.3
2024	266162	8310-0018-000	Real	\$267,410	\$8,022.30	8022.3
2024	266163	8310-0019-000	Real	\$188,330	\$5,649.90	5649.9
2024	266164	8310-0020-000	Real	\$133,080	\$3,992.40	5000
2024	266165	8310-0021-000	Real	\$245,350	\$7,360.50	7360.5
2024	266166	8310-0022-000	Real	\$170,870	\$5,126.10	5126.1
2024	266167	8310-0023-000	Real	\$167,780	\$5,033.40	5033.4
2024	266168	8310-0024-000	Real	\$215,570	\$6,467.10	6467.1
2024	266170	8310-0025-000	Real	\$185,460	\$5,563.80	5563.8
2024	266172	8310-0028-000	Real	\$196,360	\$5,890.80	5890.8
2024	266173	8310-0030-000	Real	\$363,460	\$10,903.80	10903.8
2024	266174	8310-0032-000	Real	\$295,700	\$8,871.00	8871
2024	266176	8310-0034-000	Real	\$288,030	\$8,640.90	8640.9
2024	266181	8310-0040-000	Real	\$145,130	\$4,353.90	5000
2024	266189	8310-0050-000	Real	\$184,120	\$5,523.60	5523.6
2024	570432	9610-0561-177	Mobile Home	\$25,800	\$774.00	5000
2024	570376	9610-8135-213	Mobile Home	\$24,480	\$734.40	5000
2024	109002	9620-0030-900	Mobile Home	\$9,450	\$283.50	5000
2024	109005	9620-0040-001	Mobile Home	\$8,220	\$246.60	5000
2024	498407	9620-0040-014	Mobile Home	\$21,760	\$652.80	5000
2024	590921	9620-0040-051	Mobile Home	\$37,730	\$1,131.90	5000
2024	109012	9620-0040-070	Mobile Home	\$11,620	\$348.60	5000
2024	639507	9620-0040-073	Mobile Home	\$47,540	\$1,426.20	5000
2024	672206	9620-0040-109	Mobile Home	\$47,120	\$1,413.60	5000
2024	520046	9620-0040-117	Mobile Home	\$55,020	\$1,650.60	5000
2024	622054	9620-0040-129	Mobile Home	\$19,460	\$583.80	5000
2024	536098	9620-0040-132	Mobile Home	\$10,940	\$328.20	5000
2024	492278	9620-0040-161	Mobile Home	\$21,010	\$630.30	5000
2024	536096	9620-0040-170	Mobile Home	\$16,440	\$493.20	5000
2024	662170	9620-0040-176	Mobile Home	\$121,410	\$3,642.30	5000



2024	662174	9620-0040-178	Mobile Home	\$121,410	\$3,642.30	5000
2024	662179	9620-0040-184	Mobile Home	\$107,510	\$3,225.30	5000
2024	662003	9620-0040-186	Mobile Home	\$44,100	\$1,323.00	5000
2024	669749	9620-0040-192	Mobile Home	\$105,880	\$3,176.40	5000
2024	544699	9620-0040-228	Mobile Home	\$42,220	\$1,266.60	5000
2024	109025	9620-0040-230	Mobile Home	\$19,960	\$598.80	5000
2024	109029	9620-0040-260	Mobile Home	\$12,990	\$389.70	5000
2024	109032	9620-0040-271	Mobile Home	\$7,560	\$226.80	5000
2024	109034	9620-0040-281	Mobile Home	\$10,320	\$309.60	5000
2024	109048	9620-0040-420	Mobile Home	\$8,300	\$249.00	5000
2024	514374	9620-0040-480	Mobile Home	\$19,540	\$586.20	5000
2024	503338	9620-0040-560	Mobile Home	\$18,740	\$562.20	5000
2024	507583	9620-0040-606	Mobile Home	\$36,520	\$1,095.60	5000
2024	499969	9620-0040-610	Mobile Home	\$25,190	\$755.70	5000
2024	109054	9620-0040-700	Mobile Home	\$12,290	\$368.70	5000
2024	545585	9620-0041-004	Mobile Home	\$35,440	\$1,063.20	5000
2024	526203	9620-0041-058	Mobile Home	\$42,880	\$1,286.40	5000
2024	563200	9620-0041-076	Mobile Home	\$27,310	\$819.30	5000
2024	519098	9620-0041-082	Mobile Home	\$18,430	\$552.90	5000
2024	669758	9620-0041-098	Mobile Home	\$45,210	\$1,356.30	5000
2024	637234	9620-0041-107	Mobile Home	\$29,590	\$887.70	5000
2024	519105	9620-0041-120	Mobile Home	\$24,480	\$734.40	5000
2024	701207	9620-0041-122	Mobile Home	\$79,190	\$2,375.70	5000
2024	519106	9620-0041-123	Mobile Home	\$33,050	\$991.50	5000
2024	635315	9620-0041-125	Mobile Home	\$37,660	\$1,129.80	5000
2024	662002	9620-0041-126	Mobile Home	\$58,210	\$1,746.30	5000
2024	519108	9620-0041-127	Mobile Home	\$26,480	\$794.40	5000
2024	565022	9620-0041-130	Mobile Home	\$38,010	\$1,140.30	5000
2024	649760	9620-0041-137	Mobile Home	\$26,310	\$789.30	5000
2024	519112	9620-0041-216	Mobile Home	\$12,550	\$376.50	5000
2024	599737	9620-0041-217	Mobile Home	\$36,360	\$1,090.80	5000
2024	599445	9620-0041-218	Mobile Home	\$40,610	\$1,218.30	5000
2024	524380	9620-0041-225	Mobile Home	\$38,530	\$1,155.90	5000
2024	649519	9620-0041-226	Mobile Home	\$46,950	\$1,408.50	5000
2024	668911	9620-0041-238	Mobile Home	\$57,350	\$1,720.50	5000
2024	499987	9620-0041-532	Mobile Home	\$24,240	\$727.20	5000
2024	511829	9620-0041-580	Mobile Home	\$33,380	\$1,001.40	5000
2024	511833	9620-0041-610	Mobile Home	\$17,740	\$532.20	5000
2024	554612	9620-0042-003	Mobile Home	\$37,470	\$1,124.10	5000
2024	565258	9620-0042-080	Mobile Home	\$29,580	\$887.40	5000
2024	661802	9620-0042-147	Mobile Home	\$57,040	\$1,711.20	5000
2024	640831	9620-0042-148	Mobile Home	\$45,410	\$1,362.30	5000
2024	541568	9620-0042-165	Mobile Home	\$35,250	\$1,057.50	5000
2024	507964	9620-0042-207	Mobile Home	\$28,710	\$861.30	5000
2024	507990	9620-0042-210	Mobile Home	\$29,300	\$879.00	5000
2024	506883	9620-0042-331	Mobile Home	\$15,260	\$457.80	5000
2024	109100	9620-0042-460	Mobile Home	\$15,500	\$465.00	5000

2024	669754	9620-0043-111	Mobile Home	\$29,705	\$891.15	5000
2024	670729	9620-0043-115	Mobile Home	\$29,705	\$891.15	5000
2024	676930	9620-0044-220	Mobile Home	\$78,400	\$2,352.00	5000
2024	553645	9620-0125-013	Mobile Home	\$32,630	\$978.90	5000
2024	517820	9620-0125-019	Mobile Home	\$8,270	\$248.10	5000
2024	526978	9620-0125-024	Mobile Home	\$6,170	\$185.10	5000
2024	524221	9620-0125-028	Mobile Home	\$8,980	\$269.40	5000
2024	109123	9620-0125-121	Mobile Home	\$10,900	\$327.00	5000
2024	109128	9620-0125-200	Mobile Home	\$9,590	\$287.70	5000
2024	109134	9620-0125-292	Mobile Home	\$11,270	\$338.10	5000
2024	616014	9620-0134-308	Mobile Home	\$17,370	\$521.10	5000
2024	599224	9620-0134-910	Mobile Home	\$42,820	\$1,284.60	5000
2024	492856	9620-0190-091	Mobile Home	\$1,580	\$47.40	5000
2024	493239	9620-0190-110	Mobile Home	\$1,160	\$34.80	5000
2024	109191	9620-0225-011	Mobile Home	\$9,360	\$280.80	5000
2024	493884	9620-0225-022	Mobile Home	\$9,240	\$277.20	5000
2024	517657	9620-0225-029	Mobile Home	\$32,680	\$980.40	5000
2024	562986	9620-0225-035	Mobile Home	\$21,740	\$652.20	5000
2024	109209	9620-0225-200	Mobile Home	\$10,610	\$318.30	5000
2024	109219	9620-0225-301	Mobile Home	\$8,310	\$249.30	5000
2024	109221	9620-0225-321	Mobile Home	\$17,890	\$536.70	5000
2024	109227	9620-0225-400	Mobile Home	\$8,060	\$241.80	5000
2024	506951	9620-0225-483	Mobile Home	\$24,310	\$729.30	5000
2024	109267	9620-0225-761	Mobile Home	\$7,010	\$210.30	5000
2024	109272	9620-0225-791	Mobile Home	\$6,690	\$200.70	5000
2024	109295	9620-0225-989	Mobile Home	\$10,900	\$327.00	5000
2024	553647	9620-0226-061	Mobile Home	\$14,010	\$420.30	5000
2024	507017	9620-0226-105	Mobile Home	\$32,670	\$980.10	5000
2024	558417	9620-0260-013	Mobile Home	\$7,840	\$235.20	5000
2024	109311	9620-0260-122	Mobile Home	\$10,210	\$306.30	5000
2024	524182	9620-0275-018	Mobile Home	\$20,810	\$624.30	5000
2024	109331	9620-0275-051	Mobile Home	\$6,800	\$204.00	5000
2024	109351	9620-0275-261	Mobile Home	\$15,350	\$460.50	5000
2024	497034	9620-0275-295	Mobile Home	\$13,940	\$418.20	5000
2024	524212	9620-0275-372	Mobile Home	\$32,340	\$970.20	5000
2024	643784	9620-0400-007	Mobile Home	\$60,340	\$1,810.20	5000
2024	553648	9620-0400-017	Mobile Home	\$32,630	\$978.90	5000
2024	109474	9620-0400-081	Mobile Home	\$10,020	\$300.60	5000
2024	498722	9620-0400-221	Mobile Home	\$23,840	\$715.20	5000
2024	536082	9620-0425-002	Mobile Home	\$39,950	\$1,198.50	5000
2024	507026	9620-0425-003	Mobile Home	\$5,250	\$157.50	5000
2024	619894	9620-0425-025	Mobile Home	\$7,870	\$236.10	5000
2024	686141	9620-1060-075	Mobile Home	\$79,190	\$2,375.70	5000
2024	657028	9620-1060-093	Mobile Home	\$56,950	\$1,708.50	5000
2024	705414	9620-1060-097	Mobile Home	\$58,160	\$1,744.80	5000
2024	647786	9620-1060-101	Mobile Home	\$55,740	\$1,672.20	5000
2024	657024	9620-1060-110	Mobile Home	\$56,950	\$1,708.50	5000

2024	676745	9620-1060-115	Mobile Home	\$62,220	\$1,866.60	5000
2024	676747	9620-1060-116	Mobile Home	\$65,900	\$1,977.00	5000
2024	676748	9620-1060-142	Mobile Home	\$77,450	\$2,323.50	5000
2024	571076	9620-1060-156	Mobile Home	\$47,560	\$1,426.80	5000
2024	657013	9620-1060-160	Mobile Home	\$69,480	\$2,084.40	5000
2024	571528	9620-1060-167	Mobile Home	\$37,580	\$1,127.40	5000
2024	676750	9620-1060-170	Mobile Home	\$78,400	\$2,352.00	5000
2024	676751	9620-1060-172	Mobile Home	\$76,240	\$2,287.20	5000
2024	701805	9620-1060-200	Mobile Home	\$76,450	\$2,293.50	5000
2024	590926	9620-1060-212	Mobile Home	\$71,900	\$2,157.00	5000
2024	686140	9620-1060-433	Mobile Home	\$67,490	\$2,024.70	5000
2024	663460	9620-1310-053	Mobile Home	\$48,090	\$1,442.70	5000
2024	666443	9620-1470-005	Mobile Home	\$59,410	\$1,782.30	5000
2024	695240	9620-1470-007	Mobile Home	\$63,340	\$1,900.20	5000
2024	519394	9620-2112-036	Mobile Home	\$25,820	\$774.60	5000
2024	676612	9620-2120-003	Mobile Home	\$72,940	\$2,188.20	5000
2024	662809	9620-2120-005	Mobile Home	\$44,300	\$1,329.00	5000
2024	691168	9620-2120-030	Mobile Home	\$68,040	\$2,041.20	5000
2024	694955	9620-2120-031	Mobile Home	\$79,190	\$2,375.70	5000
2024	694957	9620-2120-033	Mobile Home	\$66,570	\$1,997.10	5000
2024	678610	9620-2120-053	Mobile Home	\$66,200	\$1,986.00	5000
2024	691169	9620-2120-054	Mobile Home	\$51,540	\$1,546.20	5000
2024	702789	9620-2120-057	Mobile Home	\$55,380	\$1,661.40	5000
2024	691170	9620-2120-059	Mobile Home	\$68,040	\$2,041.20	5000
2024	690153	9620-2120-065	Mobile Home	\$78,590	\$2,357.70	5000
2024	705509	9620-2120-067	Mobile Home	\$63,970	\$1,919.10	5000
2024	694960	9620-2120-070	Mobile Home	\$79,190	\$2,375.70	5000
2024	694961	9620-2120-071	Mobile Home	\$79,190	\$2,375.70	5000
2024	687999	9620-2120-072	Mobile Home	\$82,400	\$2,472.00	5000
2024	678614	9620-2120-078	Mobile Home	\$78,400	\$2,352.00	5000
2024	678615	9620-2120-083	Mobile Home	\$62,220	\$1,866.60	5000
2024	676614	9620-2120-088	Mobile Home	\$24,000	\$720.00	5000
2024	676611	9620-2120-092	Mobile Home	\$79,860	\$2,395.80	5000
2024	676610	9620-2120-093	Mobile Home	\$71,970	\$2,159.10	5000
2024	644948	9620-2120-096	Mobile Home	\$40,930	\$1,227.90	5000
2024	691172	9620-2120-104	Mobile Home	\$66,570	\$1,997.10	5000
2024	682148	9620-2120-194	Mobile Home	\$81,570	\$2,447.10	5000
2024	699589	9620-2120-207	Mobile Home	\$64,360	\$1,930.80	5000
2024	686536	9620-2240-043	Mobile Home	\$79,190	\$2,375.70	5000
2024	705396	9620-2240-115	Mobile Home	\$58,280	\$1,748.40	5000
2024	686537	9620-2250-040	Mobile Home	\$58,160	\$1,744.80	5000
2024	592864	9620-2250-049	Mobile Home	\$11,840	\$355.20	5000
2024	640110	9620-2860-000	Mobile Home	\$48,460	\$1,453.80	5000
2024	591842	9620-2860-031	Mobile Home	\$52,420	\$1,572.60	5000
2024	680881	9620-2860-035	Mobile Home	\$84,890	\$2,546.70	5000
2024	572501	9620-4345-020	Mobile Home	\$21,120	\$633.60	5000
2024	642784	9620-4345-021	Mobile Home	\$21,120	\$633.60	5000

2024	614063	9620-4345-023	Mobile Home	\$13,190	\$395.70	5000
2024	677878	9620-4345-120	Mobile Home	\$19,470	\$584.10	5000
2024	672108	9620-4345-157	Mobile Home	\$113,620	\$3,408.60	5000
2024	524238	9620-4345-222	Mobile Home	\$24,690	\$740.70	5000
2024	590937	9620-4392-023	Mobile Home	\$67,340	\$2,020.20	5000
2024	517986	9620-4392-026	Mobile Home	\$31,140	\$934.20	5000
2024	522302	9620-5000-144	Mobile Home	\$11,580	\$347.40	5000
2024	109597	9620-5000-210	Mobile Home	\$1,280	\$38.40	5000
2024	498507	9620-5000-268	Mobile Home	\$16,850	\$505.50	5000
2024	499123	9620-5000-573	Mobile Home	\$36,030	\$1,080.90	5000
2024	502742	9620-5000-931	Mobile Home	\$3,190	\$95.70	5000
2024	702608	9620-6000-153	Mobile Home	\$9,060	\$271.80	5000
2024	663509	9620-6500-200	Mobile Home	\$57,490	\$1,724.70	5000
2024	619850	9620-7500-281	Mobile Home	\$34,300	\$1,029.00	5000
2024	665249	9630-0400-616	Mobile Home	\$7,540	\$226.20	5000
2024	570532	9670-0501-032	Mobile Home	\$25,570	\$767.10	5000
2024	111709	9690-0341-040	Mobile Home	\$9,590	\$287.70	5000
2024	111814	9690-5000-300	Mobile Home	\$1,820	\$54.60	5000
				<b>\$1,076,548,815</b>	<b>\$33,695,753</b>	

<b>3.50%</b>	<b>3.5% local option</b>	<b>4%</b>	<b>4% Local Option</b>	<b>5%</b>	<b>5% Local Option</b>
\$2,247.00	5,000.00	\$2,568.00	5000	\$3,210.00	5000
\$1,487.50	5,000.00	\$1,700.00	5000	\$2,125.00	5000
\$7,484.75	7,484.75	\$8,554.00	8554	\$10,692.50	10692.5
\$6,625.15	6,625.15	\$7,571.60	7571.6	\$9,464.50	9464.5
\$3,768.45	5,000.00	\$4,306.80	5000	\$5,383.50	5383.5
\$12,180.35	12,180.35	\$13,920.40	13920.4	\$17,400.50	17400.5
\$4,664.10	5,000.00	\$5,330.40	5330.4	\$6,663.00	6663
\$13,335.00	13,335.00	\$15,240.00	15240	\$19,050.00	19050
\$8,423.80	8,423.80	\$9,627.20	9627.2	\$12,034.00	12034
\$5,317.90	5,317.90	\$6,077.60	6077.6	\$7,597.00	7597
\$9,292.50	9,292.50	\$10,620.00	10620	\$13,275.00	13275
\$12,882.80	12,882.80	\$14,723.20	14723.2	\$18,404.00	18404
\$6,326.60	6,326.60	\$7,230.40	7230.4	\$9,038.00	9038
\$5,673.15	5,673.15	\$6,483.60	6483.6	\$8,104.50	8104.5
\$6,812.05	6,812.05	\$7,785.20	7785.2	\$9,731.50	9731.5
\$9,987.95	9,987.95	\$11,414.80	11414.8	\$14,268.50	14268.5
\$9,007.95	9,007.95	\$10,294.80	10294.8	\$12,868.50	12868.5
\$14,714.70	14,714.70	\$16,816.80	16816.8	\$21,021.00	21021
\$15,684.20	15,684.20	\$17,924.80	17924.8	\$22,406.00	22406
\$10,873.45	10,873.45	\$12,426.80	12426.8	\$15,533.50	15533.5
\$6,167.70	6,167.70	\$7,048.80	7048.8	\$8,811.00	8811
\$6,707.05	6,707.05	\$7,665.20	7665.2	\$9,581.50	9581.5
\$6,796.30	6,796.30	\$7,767.20	7767.2	\$9,709.00	9709
\$5,585.30	5,585.30	\$6,383.20	6383.2	\$7,979.00	7979
\$4,803.40	5,000.00	\$5,489.60	5489.6	\$6,862.00	6862
\$6,867.00	6,867.00	\$7,848.00	7848	\$9,810.00	9810
\$5,521.95	5,521.95	\$6,310.80	6310.8	\$7,888.50	7888.5
\$2,846.20	5,000.00	\$3,252.80	5000	\$4,066.00	5000
\$6,475.70	6,475.70	\$7,400.80	7400.8	\$9,251.00	9251
\$4,975.95	5,000.00	\$5,686.80	5686.8	\$7,108.50	7108.5
\$4,215.05	5,000.00	\$4,817.20	5000	\$6,021.50	6021.5
\$3,952.20	5,000.00	\$4,516.80	5000	\$5,646.00	5646
\$3,999.45	5,000.00	\$4,570.80	5000	\$5,713.50	5713.5
\$5,836.60	5,836.60	\$6,670.40	6670.4	\$8,338.00	8338
\$17,713.85	17,713.85	\$20,244.40	20244.4	\$25,305.50	25305.5
\$13,350.40	13,350.40	\$15,257.60	15257.6	\$19,072.00	19072
\$4,484.20	5,000.00	\$5,124.80	5124.8	\$6,406.00	6406
\$6,950.30	6,950.30	\$7,943.20	7943.2	\$9,929.00	9929
\$12,868.10	12,868.10	\$14,706.40	14706.4	\$18,383.00	18383
\$8,339.10	8,339.10	\$9,530.40	9530.4	\$11,913.00	11913
\$8,996.75	8,996.75	\$10,282.00	10282	\$12,852.50	12852.5
\$14,219.10	14,219.10	\$16,250.40	16250.4	\$20,313.00	20313
\$10,325.00	10,325.00	\$11,800.00	11800	\$14,750.00	14750
\$9,135.00	9,135.00	\$10,440.00	10440	\$13,050.00	13050
\$9,560.95	9,560.95	\$10,926.80	10926.8	\$13,658.50	13658.5
\$7,833.35	7,833.35	\$8,952.40	8952.4	\$11,190.50	11190.5

\$10,916.50	10,916.50	\$12,476.00	12476	\$15,595.00	15595
\$7,927.85	7,927.85	\$9,060.40	9060.4	\$11,325.50	11325.5
\$4,566.10	5,000.00	\$5,218.40	5218.4	\$6,523.00	6523
\$5,015.15	5,015.15	\$5,731.60	5731.6	\$7,164.50	7164.5
\$13,021.75	13,021.75	\$14,882.00	14882	\$18,602.50	18602.5
\$14,919.80	14,919.80	\$17,051.20	17051.2	\$21,314.00	21314
\$9,322.95	9,322.95	\$10,654.80	10654.8	\$13,318.50	13318.5
\$6,385.40	6,385.40	\$7,297.60	7297.6	\$9,122.00	9122
\$8,012.20	8,012.20	\$9,156.80	9156.8	\$11,446.00	11446
\$8,219.75	8,219.75	\$9,394.00	9394	\$11,742.50	11742.5
\$12,279.40	12,279.40	\$14,033.60	14033.6	\$17,542.00	17542
\$10,334.10	10,334.10	\$11,810.40	11810.4	\$14,763.00	14763
\$7,239.75	7,239.75	\$8,274.00	8274	\$10,342.50	10342.5
\$13,780.55	13,780.55	\$15,749.20	15749.2	\$19,686.50	19686.5
\$10,278.45	10,278.45	\$11,746.80	11746.8	\$14,683.50	14683.5
\$10,581.20	10,581.20	\$12,092.80	12092.8	\$15,116.00	15116
\$13,240.50	13,240.50	\$15,132.00	15132	\$18,915.00	18915
\$8,206.10	8,206.10	\$9,378.40	9378.4	\$11,723.00	11723
\$5,125.05	5,125.05	\$5,857.20	5857.2	\$7,321.50	7321.5
\$12,655.30	12,655.30	\$14,463.20	14463.2	\$18,079.00	18079
\$10,548.30	10,548.30	\$12,055.20	12055.2	\$15,069.00	15069
\$7,800.10	7,800.10	\$8,914.40	8914.4	\$11,143.00	11143
\$7,834.40	7,834.40	\$8,953.60	8953.6	\$11,192.00	11192
\$5,294.80	5,294.80	\$6,051.20	6051.2	\$7,564.00	7564
\$6,660.85	6,660.85	\$7,612.40	7612.4	\$9,515.50	9515.5
\$8,818.25	8,818.25	\$10,078.00	10078	\$12,597.50	12597.5
\$6,855.10	6,855.10	\$7,834.40	7834.4	\$9,793.00	9793
\$12,640.25	12,640.25	\$14,446.00	14446	\$18,057.50	18057.5
\$17,533.95	17,533.95	\$20,038.80	20038.8	\$25,048.50	25048.5
\$15,839.95	15,839.95	\$18,102.80	18102.8	\$22,628.50	22628.5
\$10,772.30	10,772.30	\$12,311.20	12311.2	\$15,389.00	15389
\$7,406.35	7,406.35	\$8,464.40	8464.4	\$10,580.50	10580.5
\$8,310.75	8,310.75	\$9,498.00	9498	\$11,872.50	11872.5
\$7,654.50	7,654.50	\$8,748.00	8748	\$10,935.00	10935
\$7,473.90	7,473.90	\$8,541.60	8541.6	\$10,677.00	10677
\$11,567.85	11,567.85	\$13,220.40	13220.4	\$16,525.50	16525.5
\$13,368.25	13,368.25	\$15,278.00	15278	\$19,097.50	19097.5
\$11,725.70	11,725.70	\$13,400.80	13400.8	\$16,751.00	16751
\$10,340.05	10,340.05	\$11,817.20	11817.2	\$14,771.50	14771.5
\$13,665.05	13,665.05	\$15,617.20	15617.2	\$19,521.50	19521.5
\$10,993.85	10,993.85	\$12,564.40	12564.4	\$15,705.50	15705.5
\$6,126.40	6,126.40	\$7,001.60	7001.6	\$8,752.00	8752
\$9,245.60	9,245.60	\$10,566.40	10566.4	\$13,208.00	13208
\$11,178.30	11,178.30	\$12,775.20	12775.2	\$15,969.00	15969
\$4,599.35	5,000.00	\$5,256.40	5256.4	\$6,570.50	6570.5
\$5,996.20	5,996.20	\$6,852.80	6852.8	\$8,566.00	8566
\$7,032.90	7,032.90	\$8,037.60	8037.6	\$10,047.00	10047

\$4,865.70	5,000.00	\$5,560.80	5560.8	\$6,951.00	6951
\$5,540.50	5,540.50	\$6,332.00	6332	\$7,915.00	7915
\$9,731.40	9,731.40	\$11,121.60	11121.6	\$13,902.00	13902
\$13,447.70	13,447.70	\$15,368.80	15368.8	\$19,211.00	19211
\$4,510.45	5,000.00	\$5,154.80	5154.8	\$6,443.50	6443.5
\$7,338.80	7,338.80	\$8,387.20	8387.2	\$10,484.00	10484
\$4,625.25	5,000.00	\$5,286.00	5286	\$6,607.50	6607.5
\$7,879.20	7,879.20	\$9,004.80	9004.8	\$11,256.00	11256
\$13,268.50	13,268.50	\$15,164.00	15164	\$18,955.00	18955
\$9,342.55	9,342.55	\$10,677.20	10677.2	\$13,346.50	13346.5
\$9,701.65	9,701.65	\$11,087.60	11087.6	\$13,859.50	13859.5
\$14,629.30	14,629.30	\$16,719.20	16719.2	\$20,899.00	20899
\$7,654.50	7,654.50	\$8,748.00	8748	\$10,935.00	10935
\$10,594.50	10,594.50	\$12,108.00	12108	\$15,135.00	15135
\$10,832.50	10,832.50	\$12,380.00	12380	\$15,475.00	15475
\$5,324.20	5,324.20	\$6,084.80	6084.8	\$7,606.00	7606
\$29,710.80	29,710.80	\$33,955.20	33955.2	\$42,444.00	42444
\$4,710.65	5,000.00	\$5,383.60	5383.6	\$6,729.50	6729.5
\$7,722.05	7,722.05	\$8,825.20	8825.2	\$11,031.50	11031.5
\$4,585.35	5,000.00	\$5,240.40	5240.4	\$6,550.50	6550.5
\$6,934.20	6,934.20	\$7,924.80	7924.8	\$9,906.00	9906
\$7,025.90	7,025.90	\$8,029.60	8029.6	\$10,037.00	10037
\$5,829.60	5,829.60	\$6,662.40	6662.4	\$8,328.00	8328
\$5,266.10	5,266.10	\$6,018.40	6018.4	\$7,523.00	7523
\$5,990.60	5,990.60	\$6,846.40	6846.4	\$8,558.00	8558
\$11,358.20	11,358.20	\$12,980.80	12980.8	\$16,226.00	16226
\$7,529.55	7,529.55	\$8,605.20	8605.2	\$10,756.50	10756.5
\$7,909.30	7,909.30	\$9,039.20	9039.2	\$11,299.00	11299
\$7,606.90	7,606.90	\$8,693.60	8693.6	\$10,867.00	10867
\$10,174.50	10,174.50	\$11,628.00	11628	\$14,535.00	14535
\$3,412.50	5,000.00	\$3,900.00	5000	\$4,875.00	5000
\$17,161.55	17,161.55	\$19,613.20	19613.2	\$24,516.50	24516.5
\$7,881.30	7,881.30	\$9,007.20	9007.2	\$11,259.00	11259
\$7,339.50	7,339.50	\$8,388.00	8388	\$10,485.00	10485
\$5,824.00	5,824.00	\$6,656.00	6656	\$8,320.00	8320
\$6,423.90	6,423.90	\$7,341.60	7341.6	\$9,177.00	9177
\$10,306.10	10,306.10	\$11,778.40	11778.4	\$14,723.00	14723
\$11,229.05	11,229.05	\$12,833.20	12833.2	\$16,041.50	16041.5
\$9,347.10	9,347.10	\$10,682.40	10682.4	\$13,353.00	13353
\$9,471.35	9,471.35	\$10,824.40	10824.4	\$13,530.50	13530.5
\$9,343.25	9,343.25	\$10,678.00	10678	\$13,347.50	13347.5
\$15,033.90	15,033.90	\$17,181.60	17181.6	\$21,477.00	21477
\$13,605.55	13,605.55	\$15,549.20	15549.2	\$19,436.50	19436.5
\$11,533.20	11,533.20	\$13,180.80	13180.8	\$16,476.00	16476
\$6,057.80	6,057.80	\$6,923.20	6923.2	\$8,654.00	8654
\$5,026.70	5,026.70	\$5,744.80	5744.8	\$7,181.00	7181
\$5,185.25	5,185.25	\$5,926.00	5926	\$7,407.50	7407.5

\$5,387.20	5,387.20	\$6,156.80	6156.8	\$7,696.00	7696
\$6,382.25	6,382.25	\$7,294.00	7294	\$9,117.50	9117.5
\$3,676.75	5,000.00	\$4,202.00	5000	\$5,252.50	5252.5
\$16,335.90	16,335.90	\$18,669.60	18669.6	\$23,337.00	23337
\$11,306.40	11,306.40	\$12,921.60	12921.6	\$16,152.00	16152
\$17,426.85	17,426.85	\$19,916.40	19916.4	\$24,895.50	24895.5
\$13,230.35	13,230.35	\$15,120.40	15120.4	\$18,900.50	18900.5
\$13,919.85	13,919.85	\$15,908.40	15908.4	\$19,885.50	19885.5
\$14,588.70	14,588.70	\$16,672.80	16672.8	\$20,841.00	20841
\$10,433.15	10,433.15	\$11,923.60	11923.6	\$14,904.50	14904.5
\$6,328.70	6,328.70	\$7,232.80	7232.8	\$9,041.00	9041
\$10,008.25	10,008.25	\$11,438.00	11438	\$14,297.50	14297.5
\$16,610.65	16,610.65	\$18,983.60	18983.6	\$23,729.50	23729.5
\$14,518.00	14,518.00	\$16,592.00	16592	\$20,740.00	20740
\$3,340.75	5,000.00	\$3,818.00	5000	\$4,772.50	5000
\$5,467.00	5,467.00	\$6,248.00	6248	\$7,810.00	7810
\$15,596.00	15,596.00	\$17,824.00	17824	\$22,280.00	22280
\$11,434.50	11,434.50	\$13,068.00	13068	\$16,335.00	16335
\$14,832.65	14,832.65	\$16,951.60	16951.6	\$21,189.50	21189.5
\$11,231.50	11,231.50	\$12,836.00	12836	\$16,045.00	16045
\$10,492.30	10,492.30	\$11,991.20	11991.2	\$14,989.00	14989
\$13,153.70	13,153.70	\$15,032.80	15032.8	\$18,791.00	18791
\$11,333.70	11,333.70	\$12,952.80	12952.8	\$16,191.00	16191
\$12,709.55	12,709.55	\$14,525.20	14525.2	\$18,156.50	18156.5
\$15,527.05	15,527.05	\$17,745.20	17745.2	\$22,181.50	22181.5
\$6,300.00	6,300.00	\$7,200.00	7200	\$9,000.00	9000
\$2,067.10	5,000.00	\$2,362.40	5000	\$2,953.00	5000
\$19,180.70	19,180.70	\$21,920.80	21920.8	\$27,401.00	27401
\$16,429.70	16,429.70	\$18,776.80	18776.8	\$23,471.00	23471
\$13,093.15	13,093.15	\$14,963.60	14963.6	\$18,704.50	18704.5
\$13,026.30	13,026.30	\$14,887.20	14887.2	\$18,609.00	18609
\$11,952.15	11,952.15	\$13,659.60	13659.6	\$17,074.50	17074.5
\$7,376.60	7,376.60	\$8,430.40	8430.4	\$10,538.00	10538
\$9,320.85	9,320.85	\$10,652.40	10652.4	\$13,315.50	13315.5
\$8,648.15	8,648.15	\$9,883.60	9883.6	\$12,354.50	12354.5
\$7,632.10	7,632.10	\$8,722.40	8722.4	\$10,903.00	10903
\$8,381.10	8,381.10	\$9,578.40	9578.4	\$11,973.00	11973
\$10,903.20	10,903.20	\$12,460.80	12460.8	\$15,576.00	15576
\$9,025.45	9,025.45	\$10,314.80	10314.8	\$12,893.50	12893.5
\$15,280.65	15,280.65	\$17,463.60	17463.6	\$21,829.50	21829.5
\$5,426.40	5,426.40	\$6,201.60	6201.6	\$7,752.00	7752
\$7,830.90	7,830.90	\$8,949.60	8949.6	\$11,187.00	11187
\$4,355.05	5,000.00	\$4,977.20	5000	\$6,221.50	6221.5
\$6,913.20	6,913.20	\$7,900.80	7900.8	\$9,876.00	9876
\$7,800.80	7,800.80	\$8,915.20	8915.2	\$11,144.00	11144
\$11,469.85	11,469.85	\$13,108.40	13108.4	\$16,385.50	16385.5
\$11,344.90	11,344.90	\$12,965.60	12965.6	\$16,207.00	16207



\$11,907.35	11,907.35	\$13,608.40	13608.4	\$17,010.50	17010.5
\$11,520.95	11,520.95	\$13,166.80	13166.8	\$16,458.50	16458.5
\$16,955.75	16,955.75	\$19,378.00	19378	\$24,222.50	24222.5
\$18,462.50	18,462.50	\$21,100.00	21100	\$26,375.00	26375
\$12,503.05	12,503.05	\$14,289.20	14289.2	\$17,861.50	17861.5
\$14,539.00	14,539.00	\$16,616.00	16616	\$20,770.00	20770
\$13,499.50	13,499.50	\$15,428.00	15428	\$19,285.00	19285
\$11,001.90	11,001.90	\$12,573.60	12573.6	\$15,717.00	15717
\$17,436.30	17,436.30	\$19,927.20	19927.2	\$24,909.00	24909
\$9,269.75	9,269.75	\$10,594.00	10594	\$13,242.50	13242.5
\$7,524.65	7,524.65	\$8,599.60	8599.6	\$10,749.50	10749.5
\$7,356.30	7,356.30	\$8,407.20	8407.2	\$10,509.00	10509
\$9,063.60	9,063.60	\$10,358.40	10358.4	\$12,948.00	12948
\$12,451.95	12,451.95	\$14,230.80	14230.8	\$17,788.50	17788.5
\$6,217.40	6,217.40	\$7,105.60	7105.6	\$8,882.00	8882
\$5,939.85	5,939.85	\$6,788.40	6788.4	\$8,485.50	8485.5
\$8,130.85	8,130.85	\$9,292.40	9292.4	\$11,615.50	11615.5
\$5,930.05	5,930.05	\$6,777.20	6777.2	\$8,471.50	8471.5
\$7,687.05	7,687.05	\$8,785.20	8785.2	\$10,981.50	10981.5
\$12,531.40	12,531.40	\$14,321.60	14321.6	\$17,902.00	17902
\$5,447.40	5,447.40	\$6,225.60	6225.6	\$7,782.00	7782
\$6,691.30	6,691.30	\$7,647.20	7647.2	\$9,559.00	9559
\$8,475.60	8,475.60	\$9,686.40	9686.4	\$12,108.00	12108
\$7,684.60	7,684.60	\$8,782.40	8782.4	\$10,978.00	10978
\$10,867.85	10,867.85	\$12,420.40	12420.4	\$15,525.50	15525.5
\$17,114.65	17,114.65	\$19,559.60	19559.6	\$24,449.50	24449.5
\$16,322.25	16,322.25	\$18,654.00	18654	\$23,317.50	23317.5
\$16,054.85	16,054.85	\$18,348.40	18348.4	\$22,935.50	22935.5
\$10,310.30	10,310.30	\$11,783.20	11783.2	\$14,729.00	14729
\$7,372.05	7,372.05	\$8,425.20	8425.2	\$10,531.50	10531.5
\$5,440.40	5,440.40	\$6,217.60	6217.6	\$7,772.00	7772
\$8,027.25	8,027.25	\$9,174.00	9174	\$11,467.50	11467.5
\$5,639.90	5,639.90	\$6,445.60	6445.6	\$8,057.00	8057
\$4,954.25	5,000.00	\$5,662.00	5662	\$7,077.50	7077.5
\$5,407.85	5,407.85	\$6,180.40	6180.4	\$7,725.50	7725.5
\$10,936.10	10,936.10	\$12,498.40	12498.4	\$15,623.00	15623
\$6,297.20	6,297.20	\$7,196.80	7196.8	\$8,996.00	8996
\$10,399.55	10,399.55	\$11,885.20	11885.2	\$14,856.50	14856.5
\$7,835.45	7,835.45	\$8,954.80	8954.8	\$11,193.50	11193.5
\$9,794.05	9,794.05	\$11,193.20	11193.2	\$13,991.50	13991.5
\$4,585.35	5,000.00	\$5,240.40	5240.4	\$6,550.50	6550.5
\$6,081.60	6,081.60	\$6,950.40	6950.4	\$8,688.00	8688
\$23,235.80	23,235.80	\$26,555.20	26555.2	\$33,194.00	33194
\$20,104.70	20,104.70	\$22,976.80	22976.8	\$28,721.00	28721
\$24,384.15	24,384.15	\$27,867.60	27867.6	\$34,834.50	34834.5
\$20,349.35	20,349.35	\$23,256.40	23256.4	\$29,070.50	29070.5
\$12,401.20	12,401.20	\$14,172.80	14172.8	\$17,716.00	17716

\$13,668.55	13,668.55	\$15,621.20	15621.2	\$19,526.50	19526.5
\$11,613.28	11,613.28	\$13,272.32	13272.32	\$16,590.40	16590.4
\$11,407.90	11,407.90	\$13,037.60	13037.6	\$16,297.00	16297
\$12,433.05	12,433.05	\$14,209.20	14209.2	\$17,761.50	17761.5
\$9,762.55	9,762.55	\$11,157.20	11157.2	\$13,946.50	13946.5
\$14,967.40	14,967.40	\$17,105.60	17105.6	\$21,382.00	21382
\$11,465.65	11,465.65	\$13,103.60	13103.6	\$16,379.50	16379.5
\$12,080.25	12,080.25	\$13,806.00	13806	\$17,257.50	17257.5
\$11,103.05	11,103.05	\$12,689.20	12689.2	\$15,861.50	15861.5
\$15,587.60	15,587.60	\$17,814.40	17814.4	\$22,268.00	22268
\$14,471.80	14,471.80	\$16,539.20	16539.2	\$20,674.00	20674
\$13,423.20	13,423.20	\$15,340.80	15340.8	\$19,176.00	19176
\$12,542.95	12,542.95	\$14,334.80	14334.8	\$17,918.50	17918.5
\$11,214.00	11,214.00	\$12,816.00	12816	\$16,020.00	16020
\$11,471.25	11,471.25	\$13,110.00	13110	\$16,387.50	16387.5
\$12,864.60	12,864.60	\$14,702.40	14702.4	\$18,378.00	18378
\$11,296.95	11,296.95	\$12,910.80	12910.8	\$16,138.50	16138.5
\$13,976.55	13,976.55	\$15,973.20	15973.2	\$19,966.50	19966.5
\$12,312.65	12,312.65	\$14,071.60	14071.6	\$17,589.50	17589.5
\$7,455.35	7,455.35	\$8,520.40	8520.4	\$10,650.50	10650.5
\$14,376.25	14,376.25	\$16,430.00	16430	\$20,537.50	20537.5
\$11,796.75	11,796.75	\$13,482.00	13482	\$16,852.50	16852.5
\$16,285.15	16,285.15	\$18,611.60	18611.6	\$23,264.50	23264.5
\$7,505.75	7,505.75	\$8,578.00	8578	\$10,722.50	10722.5
\$13,300.00	13,300.00	\$15,200.00	15200	\$19,000.00	19000
\$5,321.05	5,321.05	\$6,081.20	6081.2	\$7,601.50	7601.5
\$10,632.65	10,632.65	\$12,151.60	12151.6	\$15,189.50	15189.5
\$15,489.25	15,489.25	\$17,702.00	17702	\$22,127.50	22127.5
\$8,472.45	8,472.45	\$9,682.80	9682.8	\$12,103.50	12103.5
\$5,265.75	5,265.75	\$6,018.00	6018	\$7,522.50	7522.5
\$5,271.70	5,271.70	\$6,024.80	6024.8	\$7,531.00	7531
\$7,154.35	7,154.35	\$8,176.40	8176.4	\$10,220.50	10220.5
\$5,469.80	5,469.80	\$6,251.20	6251.2	\$7,814.00	7814
\$8,864.10	8,864.10	\$10,130.40	10130.4	\$12,663.00	12663
\$6,966.75	6,966.75	\$7,962.00	7962	\$9,952.50	9952.5
\$5,617.50	5,617.50	\$6,420.00	6420	\$8,025.00	8025
\$7,478.10	7,478.10	\$8,546.40	8546.4	\$10,683.00	10683
\$2,777.25	5,000.00	\$3,174.00	5000	\$3,967.50	5000
\$17,591.00	17,591.00	\$20,104.00	20104	\$25,130.00	25130
\$5,377.93	5,377.93	\$6,146.20	6146.2	\$7,682.75	7682.75
\$5,377.93	5,377.93	\$6,146.20	6146.2	\$7,682.75	7682.75
\$5,815.95	5,815.95	\$6,646.80	6646.8	\$8,308.50	8308.5
\$9,700.25	9,700.25	\$11,086.00	11086	\$13,857.50	13857.5
\$7,450.45	7,450.45	\$8,514.80	8514.8	\$10,643.50	10643.5
\$6,398.35	6,398.35	\$7,312.40	7312.4	\$9,140.50	9140.5
\$5,468.05	5,468.05	\$6,249.20	6249.2	\$7,811.50	7811.5
\$5,869.85	5,869.85	\$6,708.40	6708.4	\$8,385.50	8385.5

\$11,065.60	11,065.60	\$12,646.40	12646.4	\$15,808.00	15808
\$6,833.75	6,833.75	\$7,810.00	7810	\$9,762.50	9762.5
\$4,710.65	5,000.00	\$5,383.60	5383.6	\$6,729.50	6729.5
\$7,224.00	7,224.00	\$8,256.00	8256	\$10,320.00	10320
\$5,649.00	5,649.00	\$6,456.00	6456	\$8,070.00	8070
\$8,381.80	8,381.80	\$9,579.20	9579.2	\$11,974.00	11974
\$5,297.15	5,297.15	\$6,053.88	6053.88	\$7,567.35	7567.35
\$8,477.35	8,477.35	\$9,688.40	9688.4	\$12,110.50	12110.5
\$6,407.45	6,407.45	\$7,322.80	7322.8	\$9,153.50	9153.5
\$7,463.75	7,463.75	\$8,530.00	8530	\$10,662.50	10662.5
\$8,253.00	8,253.00	\$9,432.00	9432	\$11,790.00	11790
\$5,556.60	5,556.60	\$6,350.40	6350.4	\$7,938.00	7938
\$4,794.65	5,000.00	\$5,479.60	5479.6	\$6,849.50	6849.5
\$8,256.15	8,256.15	\$9,435.60	9435.6	\$11,794.50	11794.5
\$9,842.00	9,842.00	\$11,248.00	11248	\$14,060.00	14060
\$7,214.20	7,214.20	\$8,244.80	8244.8	\$10,306.00	10306
\$5,992.70	5,992.70	\$6,848.80	6848.8	\$8,561.00	8561
\$6,333.25	6,333.25	\$7,238.00	7238	\$9,047.50	9047.5
\$5,413.45	5,413.45	\$6,186.80	6186.8	\$7,733.50	7733.5
\$9,094.40	9,094.40	\$10,393.60	10393.6	\$12,992.00	12992
\$5,751.90	5,751.90	\$6,573.60	6573.6	\$8,217.00	8217
\$6,839.00	6,839.00	\$7,816.00	7816	\$9,770.00	9770
\$6,239.10	6,239.10	\$7,130.40	7130.4	\$8,913.00	8913
\$9,720.55	9,720.55	\$11,109.20	11109.2	\$13,886.50	13886.5
\$5,775.00	5,775.00	\$6,600.00	6600	\$8,250.00	8250
\$13,305.95	13,305.95	\$15,206.80	15206.8	\$19,008.50	19008.5
\$7,081.55	7,081.55	\$8,093.20	8093.2	\$10,116.50	10116.5
\$6,799.80	6,799.80	\$7,771.20	7771.2	\$9,714.00	9714
\$5,886.65	5,886.65	\$6,727.60	6727.6	\$8,409.50	8409.5
\$13,404.30	13,404.30	\$15,319.20	15319.2	\$19,149.00	19149
\$11,548.25	11,548.25	\$13,198.00	13198	\$16,497.50	16497.5
\$9,816.10	9,816.10	\$11,218.40	11218.4	\$14,023.00	14023
\$5,960.15	5,960.15	\$6,811.60	6811.6	\$8,514.50	8514.5
\$7,262.50	7,262.50	\$8,300.00	8300	\$10,375.00	10375
\$16,433.55	16,433.55	\$18,781.20	18781.2	\$23,476.50	23476.5
\$4,944.80	5,000.00	\$5,651.20	5651.2	\$7,064.00	7064
\$5,486.25	5,486.25	\$6,270.00	6270	\$7,837.50	7837.5
\$4,173.05	5,000.00	\$4,769.20	5000	\$5,961.50	5961.5
\$2,310.35	5,000.00	\$2,640.40	5000	\$3,300.50	5000
\$6,829.55	6,829.55	\$7,805.20	7805.2	\$9,756.50	9756.5
\$7,857.85	7,857.85	\$8,980.40	8980.4	\$11,225.50	11225.5
\$13,330.45	13,330.45	\$15,234.80	15234.8	\$19,043.50	19043.5
\$5,298.65	5,298.65	\$6,055.60	6055.6	\$7,569.50	7569.5
\$3,557.75	5,000.00	\$4,066.00	5000	\$5,082.50	5082.5
\$8,592.15	8,592.15	\$9,819.60	9819.6	\$12,274.50	12274.5
\$13,828.50	13,828.50	\$15,804.00	15804	\$19,755.00	19755
\$6,178.90	6,178.90	\$7,061.60	7061.6	\$8,827.00	8827

\$5,845.00	5,845.00	\$6,680.00	6680	\$8,350.00	8350
\$6,126.75	6,126.75	\$7,002.00	7002	\$8,752.50	8752.5
\$6,233.50	6,233.50	\$7,124.00	7124	\$8,905.00	8905
\$5,122.60	5,122.60	\$5,854.40	5854.4	\$7,318.00	7318
\$7,861.35	7,861.35	\$8,984.40	8984.4	\$11,230.50	11230.5
\$9,918.65	9,918.65	\$11,335.60	11335.6	\$14,169.50	14169.5
\$6,300.00	6,300.00	\$7,200.00	7200	\$9,000.00	9000
\$2,066.93	5,000.00	\$2,362.20	5000	\$2,952.75	5000
\$8,069.95	8,069.95	\$9,222.80	9222.8	\$11,528.50	11528.5
\$14,122.50	14,122.50	\$16,140.00	16140	\$20,175.00	20175
\$12,210.10	12,210.10	\$13,954.40	13954.4	\$17,443.00	17443
\$4,655.00	5,000.00	\$5,320.00	5320	\$6,650.00	6650
\$9,638.65	9,638.65	\$11,015.60	11015.6	\$13,769.50	13769.5
\$10,934.70	10,934.70	\$12,496.80	12496.8	\$15,621.00	15621
\$3,680.95	5,000.00	\$4,206.80	5000	\$5,258.50	5258.5
\$2,087.40	5,000.00	\$2,385.60	5000	\$2,982.00	5000
\$6,688.85	6,688.85	\$7,644.40	7644.4	\$9,555.50	9555.5
\$5,423.60	5,423.60	\$6,198.40	6198.4	\$7,748.00	7748
\$3,767.40	5,000.00	\$4,305.60	5000	\$5,382.00	5382
\$5,060.65	5,060.65	\$5,783.60	5783.6	\$7,229.50	7229.5
\$2,498.65	5,000.00	\$2,855.60	5000	\$3,569.50	5000
\$4,195.80	5,000.00	\$4,795.20	5000	\$5,994.00	5994
\$2,962.75	5,000.00	\$3,386.00	5000	\$4,232.50	5000
\$8,365.70	8,365.70	\$9,560.80	9560.8	\$11,951.00	11951
\$6,907.60	6,907.60	\$7,894.40	7894.4	\$9,868.00	9868
\$3,863.30	5,000.00	\$4,415.20	5000	\$5,519.00	5519
\$4,164.65	5,000.00	\$4,759.60	5000	\$5,949.50	5949.5
\$6,164.55	6,164.55	\$7,045.20	7045.2	\$8,806.50	8806.5
\$6,274.10	6,274.10	\$7,170.40	7170.4	\$8,963.00	8963
\$4,278.05	5,000.00	\$4,889.20	5000	\$6,111.50	6111.5
\$4,932.20	5,000.00	\$5,636.80	5636.8	\$7,046.00	7046
\$3,382.40	5,000.00	\$3,865.60	5000	\$4,832.00	5000
\$4,375.00	5,000.00	\$5,000.00	5000	\$6,250.00	6250
\$5,582.15	5,582.15	\$6,379.60	6379.6	\$7,974.50	7974.5
\$5,383.70	5,383.70	\$6,152.80	6152.8	\$7,691.00	7691
\$4,160.45	5,000.00	\$4,754.80	5000	\$5,943.50	5943.5
\$5,764.50	5,764.50	\$6,588.00	6588	\$8,235.00	8235
\$6,386.10	6,386.10	\$7,298.40	7298.4	\$9,123.00	9123
\$2,439.15	5,000.00	\$2,787.60	5000	\$3,484.50	5000
\$3,543.75	5,000.00	\$4,050.00	5000	\$5,062.50	5062.5
\$7,546.70	7,546.70	\$8,624.80	8624.8	\$10,781.00	10781
\$7,637.35	7,637.35	\$8,728.40	8728.4	\$10,910.50	10910.5
\$6,770.40	6,770.40	\$7,737.60	7737.6	\$9,672.00	9672
\$5,973.10	5,973.10	\$6,826.40	6826.4	\$8,533.00	8533
\$5,517.40	5,517.40	\$6,305.60	6305.6	\$7,882.00	7882
\$840.70	5,000.00	\$960.80	5000	\$1,201.00	5000
\$4,828.95	5,000.00	\$5,518.80	5518.8	\$6,898.50	6898.5

\$3,736.95	5,000.00	\$4,270.80	5000	\$5,338.50	5338.5
\$5,647.25	5,647.25	\$6,454.00	6454	\$8,067.50	8067.5
\$4,889.15	5,000.00	\$5,587.60	5587.6	\$6,984.50	6984.5
\$3,447.50	5,000.00	\$3,940.00	5000	\$4,925.00	5000
\$5,484.85	5,484.85	\$6,268.40	6268.4	\$7,835.50	7835.5
\$2,795.80	5,000.00	\$3,195.20	5000	\$3,994.00	5000
\$8,016.40	8,016.40	\$9,161.60	9161.6	\$11,452.00	11452
\$6,333.95	6,333.95	\$7,238.80	7238.8	\$9,048.50	9048.5
\$4,279.10	5,000.00	\$4,890.40	5000	\$6,113.00	6113
\$5,459.30	5,459.30	\$6,239.20	6239.2	\$7,799.00	7799
\$10,000.55	10,000.55	\$11,429.20	11429.2	\$14,286.50	14286.5
\$10,360.00	10,360.00	\$11,840.00	11840	\$14,800.00	14800
\$7,282.80	7,282.80	\$8,323.20	8323.2	\$10,404.00	10404
\$5,271.00	5,271.00	\$6,024.00	6024	\$7,530.00	7530
\$9,684.50	9,684.50	\$11,068.00	11068	\$13,835.00	13835
\$6,961.85	6,961.85	\$7,956.40	7956.4	\$9,945.50	9945.5
\$9,081.10	9,081.10	\$10,378.40	10378.4	\$12,973.00	12973
\$7,388.85	7,388.85	\$8,444.40	8444.4	\$10,555.50	10555.5
\$9,194.15	9,194.15	\$10,507.60	10507.6	\$13,134.50	13134.5
\$6,501.60	6,501.60	\$7,430.40	7430.4	\$9,288.00	9288
\$4,194.05	5,000.00	\$4,793.20	5000	\$5,991.50	5991.5
\$9,177.35	9,177.35	\$10,488.40	10488.4	\$13,110.50	13110.5
\$7,275.45	7,275.45	\$8,314.80	8314.8	\$10,393.50	10393.5
\$6,948.55	6,948.55	\$7,941.20	7941.2	\$9,926.50	9926.5
\$6,264.65	6,264.65	\$7,159.60	7159.6	\$8,949.50	8949.5
\$10,724.35	10,724.35	\$12,256.40	12256.4	\$15,320.50	15320.5
\$9,329.95	9,329.95	\$10,662.80	10662.8	\$13,328.50	13328.5
\$5,885.95	5,885.95	\$6,726.80	6726.8	\$8,408.50	8408.5
\$5,262.95	5,262.95	\$6,014.80	6014.8	\$7,518.50	7518.5
\$8,792.00	8,792.00	\$10,048.00	10048	\$12,560.00	12560
\$4,762.45	5,000.00	\$5,442.80	5442.8	\$6,803.50	6803.5
\$5,073.60	5,073.60	\$5,798.40	5798.4	\$7,248.00	7248
\$9,875.60	9,875.60	\$11,286.40	11286.4	\$14,108.00	14108
\$4,546.50	5,000.00	\$5,196.00	5196	\$6,495.00	6495
\$2,841.30	5,000.00	\$3,247.20	5000	\$4,059.00	5000
\$7,972.30	7,972.30	\$9,111.20	9111.2	\$11,389.00	11389
\$10,026.80	10,026.80	\$11,459.20	11459.2	\$14,324.00	14324
\$5,280.10	5,280.10	\$6,034.40	6034.4	\$7,543.00	7543
\$5,931.45	5,931.45	\$6,778.80	6778.8	\$8,473.50	8473.5
\$6,762.70	6,762.70	\$7,728.80	7728.8	\$9,661.00	9661
\$6,125.70	6,125.70	\$7,000.80	7000.8	\$8,751.00	8751
\$5,988.50	5,988.50	\$6,844.00	6844	\$8,555.00	8555
\$4,961.95	5,000.00	\$5,670.80	5670.8	\$7,088.50	7088.5
\$4,611.60	5,000.00	\$5,270.40	5270.4	\$6,588.00	6588
\$4,894.40	5,000.00	\$5,593.60	5593.6	\$6,992.00	6992
\$6,644.75	6,644.75	\$7,594.00	7594	\$9,492.50	9492.5
\$8,904.00	8,904.00	\$10,176.00	10176	\$12,720.00	12720

\$4,822.65	5,000.00	\$5,511.60	5511.6	\$6,889.50	6889.5
\$5,234.95	5,234.95	\$5,982.80	5982.8	\$7,478.50	7478.5
\$4,461.80	5,000.00	\$5,099.20	5099.2	\$6,374.00	6374
\$7,036.75	7,036.75	\$8,042.00	8042	\$10,052.50	10052.5
\$4,045.30	5,000.00	\$4,623.20	5000	\$5,779.00	5779
\$5,988.85	5,988.85	\$6,844.40	6844.4	\$8,555.50	8555.5
\$5,085.50	5,085.50	\$5,812.00	5812	\$7,265.00	7265
\$2,610.65	5,000.00	\$2,983.60	5000	\$3,729.50	5000
\$4,769.80	5,000.00	\$5,451.20	5451.2	\$6,814.00	6814
\$9,838.85	9,838.85	\$11,244.40	11244.4	\$14,055.50	14055.5
\$2,908.85	5,000.00	\$3,324.40	5000	\$4,155.50	5000
\$8,247.40	8,247.40	\$9,425.60	9425.6	\$11,782.00	11782
\$4,646.95	5,000.00	\$5,310.80	5310.8	\$6,638.50	6638.5
\$8,860.25	8,860.25	\$10,126.00	10126	\$12,657.50	12657.5
\$5,350.80	5,350.80	\$6,115.20	6115.2	\$7,644.00	7644
\$5,930.75	5,930.75	\$6,778.00	6778	\$8,472.50	8472.5
\$5,809.30	5,809.30	\$6,639.20	6639.2	\$8,299.00	8299
\$5,489.40	5,489.40	\$6,273.60	6273.6	\$7,842.00	7842
\$5,532.10	5,532.10	\$6,322.40	6322.4	\$7,903.00	7903
\$3,517.50	5,000.00	\$4,020.00	5000	\$5,025.00	5025
\$7,443.45	7,443.45	\$8,506.80	8506.8	\$10,633.50	10633.5
\$9,313.50	9,313.50	\$10,644.00	10644	\$13,305.00	13305
\$11,935.70	11,935.70	\$13,640.80	13640.8	\$17,051.00	17051
\$7,889.00	7,889.00	\$9,016.00	9016	\$11,270.00	11270
\$6,566.00	6,566.00	\$7,504.00	7504	\$9,380.00	9380
\$4,790.80	5,000.00	\$5,475.20	5475.2	\$6,844.00	6844
\$5,139.75	5,139.75	\$5,874.00	5874	\$7,342.50	7342.5
\$4,560.85	5,000.00	\$5,212.40	5212.4	\$6,515.50	6515.5
\$2,518.95	5,000.00	\$2,878.80	5000	\$3,598.50	5000
\$9,271.50	9,271.50	\$10,596.00	10596	\$13,245.00	13245
\$7,282.80	7,282.80	\$8,323.20	8323.2	\$10,404.00	10404
\$5,462.80	5,462.80	\$6,243.20	6243.2	\$7,804.00	7804
\$3,816.40	5,000.00	\$4,361.60	5000	\$5,452.00	5452
\$5,309.85	5,309.85	\$6,068.40	6068.4	\$7,585.50	7585.5
\$6,346.90	6,346.90	\$7,253.60	7253.6	\$9,067.00	9067
\$3,409.70	5,000.00	\$3,896.80	5000	\$4,871.00	5000
\$5,485.20	5,485.20	\$6,268.80	6268.8	\$7,836.00	7836
\$6,160.00	6,160.00	\$7,040.00	7040	\$8,800.00	8800
\$7,468.30	7,468.30	\$8,535.20	8535.2	\$10,669.00	10669
\$12,267.85	12,267.85	\$14,020.40	14020.4	\$17,525.50	17525.5
\$8,153.60	8,153.60	\$9,318.40	9318.4	\$11,648.00	11648
\$11,672.85	11,672.85	\$13,340.40	13340.4	\$16,675.50	16675.5
\$9,099.30	9,099.30	\$10,399.20	10399.2	\$12,999.00	12999
\$4,992.75	5,000.00	\$5,706.00	5706	\$7,132.50	7132.5
\$6,373.85	6,373.85	\$7,284.40	7284.4	\$9,105.50	9105.5
\$3,382.75	5,000.00	\$3,866.00	5000	\$4,832.50	5000
\$5,280.80	5,280.80	\$6,035.20	6035.2	\$7,544.00	7544

\$5,352.20	5,352.20	\$6,116.80	6116.8	\$7,646.00	7646
\$9,139.90	9,139.90	\$10,445.60	10445.6	\$13,057.00	13057
\$5,530.00	5,530.00	\$6,320.00	6320	\$7,900.00	7900
\$9,101.40	9,101.40	\$10,401.60	10401.6	\$13,002.00	13002
\$9,850.05	9,850.05	\$11,257.20	11257.2	\$14,071.50	14071.5
\$12,471.20	12,471.20	\$14,252.80	14252.8	\$17,816.00	17816
\$7,255.15	7,255.15	\$8,291.60	8291.6	\$10,364.50	10364.5
\$6,263.60	6,263.60	\$7,158.40	7158.4	\$8,948.00	8948
\$5,846.40	5,846.40	\$6,681.60	6681.6	\$8,352.00	8352
\$4,669.70	5,000.00	\$5,336.80	5336.8	\$6,671.00	6671
\$4,658.15	5,000.00	\$5,323.60	5323.6	\$6,654.50	6654.5
\$4,427.85	5,000.00	\$5,060.40	5060.4	\$6,325.50	6325.5
\$4,825.10	5,000.00	\$5,514.40	5514.4	\$6,893.00	6893
\$5,300.05	5,300.05	\$6,057.20	6057.2	\$7,571.50	7571.5
\$1,779.05	5,000.00	\$2,033.20	5000	\$2,541.50	5000
\$2,831.15	5,000.00	\$3,235.60	5000	\$4,044.50	5000
\$3,214.75	5,000.00	\$3,674.00	5000	\$4,592.50	5000
\$4,791.50	5,000.00	\$5,476.00	5476	\$6,845.00	6845
\$4,157.30	5,000.00	\$4,751.20	5000	\$5,939.00	5939
\$2,324.35	5,000.00	\$2,656.40	5000	\$3,320.50	5000
\$3,507.70	5,000.00	\$4,008.80	5000	\$5,011.00	5011
\$6,275.15	6,275.15	\$7,171.60	7171.6	\$8,964.50	8964.5
\$8,514.45	8,514.45	\$9,730.80	9730.8	\$12,163.50	12163.5
\$4,277.00	5,000.00	\$4,888.00	5000	\$6,110.00	6110
\$6,268.85	6,268.85	\$7,164.40	7164.4	\$8,955.50	8955.5
\$7,049.70	7,049.70	\$8,056.80	8056.8	\$10,071.00	10071
\$5,756.45	5,756.45	\$6,578.80	6578.8	\$8,223.50	8223.5
\$6,648.25	6,648.25	\$7,598.00	7598	\$9,497.50	9497.5
\$5,843.60	5,843.60	\$6,678.40	6678.4	\$8,348.00	8348
\$5,016.90	5,016.90	\$5,733.60	5733.6	\$7,167.00	7167
\$3,981.60	5,000.00	\$4,550.40	5000	\$5,688.00	5688
\$3,803.80	5,000.00	\$4,347.20	5000	\$5,434.00	5434
\$4,559.80	5,000.00	\$5,211.20	5211.2	\$6,514.00	6514
\$3,617.60	5,000.00	\$4,134.40	5000	\$5,168.00	5168
\$2,996.70	5,000.00	\$3,424.80	5000	\$4,281.00	5000
\$4,071.20	5,000.00	\$4,652.80	5000	\$5,816.00	5816
\$6,153.70	6,153.70	\$7,032.80	7032.8	\$8,791.00	8791
\$5,120.50	5,120.50	\$5,852.00	5852	\$7,315.00	7315
\$10,797.85	10,797.85	\$12,340.40	12340.4	\$15,425.50	15425.5
\$2,984.45	5,000.00	\$3,410.80	5000	\$4,263.50	5000
\$6,479.20	6,479.20	\$7,404.80	7404.8	\$9,256.00	9256
\$4,754.05	5,000.00	\$5,433.20	5433.2	\$6,791.50	6791.5
\$4,814.25	5,000.00	\$5,502.00	5502	\$6,877.50	6877.5
\$8,591.80	8,591.80	\$9,819.20	9819.2	\$12,274.00	12274
\$8,213.10	8,213.10	\$9,386.40	9386.4	\$11,733.00	11733
\$4,412.10	5,000.00	\$5,042.40	5042.4	\$6,303.00	6303
\$8,443.75	8,443.75	\$9,650.00	9650	\$12,062.50	12062.5

\$5,032.30	5,032.30	\$5,751.20	5751.2	\$7,189.00	7189
\$7,514.85	7,514.85	\$8,588.40	8588.4	\$10,735.50	10735.5
\$9,427.25	9,427.25	\$10,774.00	10774	\$13,467.50	13467.5
\$2,766.40	5,000.00	\$3,161.60	5000	\$3,952.00	5000
\$5,930.40	5,930.40	\$6,777.60	6777.6	\$8,472.00	8472
\$6,374.90	6,374.90	\$7,285.60	7285.6	\$9,107.00	9107
\$7,986.30	7,986.30	\$9,127.20	9127.2	\$11,409.00	11409
\$7,569.45	7,569.45	\$8,650.80	8650.8	\$10,813.50	10813.5
\$11,543.35	11,543.35	\$13,192.40	13192.4	\$16,490.50	16490.5
\$9,314.20	9,314.20	\$10,644.80	10644.8	\$13,306.00	13306
\$7,938.35	7,938.35	\$9,072.40	9072.4	\$11,340.50	11340.5
\$7,220.15	7,220.15	\$8,251.60	8251.6	\$10,314.50	10314.5
\$9,118.90	9,118.90	\$10,421.60	10421.6	\$13,027.00	13027
\$6,254.50	6,254.50	\$7,148.00	7148	\$8,935.00	8935
\$7,207.90	7,207.90	\$8,237.60	8237.6	\$10,297.00	10297
\$6,519.45	6,519.45	\$7,450.80	7450.8	\$9,313.50	9313.5
\$6,730.15	6,730.15	\$7,691.60	7691.6	\$9,614.50	9614.5
\$8,761.20	8,761.20	\$10,012.80	10012.8	\$12,516.00	12516
\$9,686.95	9,686.95	\$11,070.80	11070.8	\$13,838.50	13838.5
\$13,732.95	13,732.95	\$15,694.80	15694.8	\$19,618.50	19618.5
\$8,987.65	8,987.65	\$10,271.60	10271.6	\$12,839.50	12839.5
\$7,068.25	7,068.25	\$8,078.00	8078	\$10,097.50	10097.5
\$7,021.70	7,021.70	\$8,024.80	8024.8	\$10,031.00	10031
\$5,931.80	5,931.80	\$6,779.20	6779.2	\$8,474.00	8474
\$6,766.55	6,766.55	\$7,733.20	7733.2	\$9,666.50	9666.5
\$5,169.50	5,169.50	\$5,908.00	5908	\$7,385.00	7385
\$7,713.65	7,713.65	\$8,815.60	8815.6	\$11,019.50	11019.5
\$8,912.05	8,912.05	\$10,185.20	10185.2	\$12,731.50	12731.5
\$4,900.00	5,000.00	\$5,600.00	5600	\$7,000.00	7000
\$5,796.35	5,796.35	\$6,624.40	6624.4	\$8,280.50	8280.5
\$6,211.80	6,211.80	\$7,099.20	7099.2	\$8,874.00	8874
\$6,470.80	6,470.80	\$7,395.20	7395.2	\$9,244.00	9244
\$9,097.90	9,097.90	\$10,397.60	10397.6	\$12,997.00	12997
\$8,438.15	8,438.15	\$9,643.60	9643.6	\$12,054.50	12054.5
\$9,382.45	9,382.45	\$10,722.80	10722.8	\$13,403.50	13403.5
\$5,672.10	5,672.10	\$6,482.40	6482.4	\$8,103.00	8103
\$5,602.45	5,602.45	\$6,402.80	6402.8	\$8,003.50	8003.5
\$7,700.35	7,700.35	\$8,800.40	8800.4	\$11,000.50	11000.5
\$7,078.75	7,078.75	\$8,090.00	8090	\$10,112.50	10112.5
\$8,740.55	8,740.55	\$9,989.20	9989.2	\$12,486.50	12486.5
\$7,321.65	7,321.65	\$8,367.60	8367.6	\$10,459.50	10459.5
\$6,818.35	6,818.35	\$7,792.40	7792.4	\$9,740.50	9740.5
\$7,302.40	7,302.40	\$8,345.60	8345.6	\$10,432.00	10432
\$7,683.90	7,683.90	\$8,781.60	8781.6	\$10,977.00	10977
\$8,285.90	8,285.90	\$9,469.60	9469.6	\$11,837.00	11837
\$7,780.85	7,780.85	\$8,892.40	8892.4	\$11,115.50	11115.5
\$7,533.75	7,533.75	\$8,610.00	8610	\$10,762.50	10762.5



\$7,521.50	7,521.50	\$8,596.00	8596	\$10,745.00	10745
\$6,442.10	6,442.10	\$7,362.40	7362.4	\$9,203.00	9203
\$7,972.30	7,972.30	\$9,111.20	9111.2	\$11,389.00	11389
\$8,812.65	8,812.65	\$10,071.60	10071.6	\$12,589.50	12589.5
\$7,268.10	7,268.10	\$8,306.40	8306.4	\$10,383.00	10383
\$7,704.20	7,704.20	\$8,804.80	8804.8	\$11,006.00	11006
\$7,133.00	7,133.00	\$8,152.00	8152	\$10,190.00	10190
\$6,917.75	6,917.75	\$7,906.00	7906	\$9,882.50	9882.5
\$6,694.45	6,694.45	\$7,650.80	7650.8	\$9,563.50	9563.5
\$6,854.05	6,854.05	\$7,833.20	7833.2	\$9,791.50	9791.5
\$6,814.85	6,814.85	\$7,788.40	7788.4	\$9,735.50	9735.5
\$7,899.15	7,899.15	\$9,027.60	9027.6	\$11,284.50	11284.5
\$7,431.90	7,431.90	\$8,493.60	8493.6	\$10,617.00	10617
\$6,650.00	6,650.00	\$7,600.00	7600	\$9,500.00	9500
\$7,557.20	7,557.20	\$8,636.80	8636.8	\$10,796.00	10796
\$7,705.60	7,705.60	\$8,806.40	8806.4	\$11,008.00	11008
\$6,938.05	6,938.05	\$7,929.20	7929.2	\$9,911.50	9911.5
\$7,963.90	7,963.90	\$9,101.60	9101.6	\$11,377.00	11377
\$7,181.65	7,181.65	\$8,207.60	8207.6	\$10,259.50	10259.5
\$7,430.50	7,430.50	\$8,492.00	8492	\$10,615.00	10615
\$8,038.80	8,038.80	\$9,187.20	9187.2	\$11,484.00	11484
\$6,878.55	6,878.55	\$7,861.20	7861.2	\$9,826.50	9826.5
\$8,599.15	8,599.15	\$9,827.60	9827.6	\$12,284.50	12284.5
\$6,764.45	6,764.45	\$7,730.80	7730.8	\$9,663.50	9663.5
\$7,147.00	7,147.00	\$8,168.00	8168	\$10,210.00	10210
\$6,652.45	6,652.45	\$7,602.80	7602.8	\$9,503.50	9503.5
\$5,920.25	5,920.25	\$6,766.00	6766	\$8,457.50	8457.5
\$6,309.10	6,309.10	\$7,210.40	7210.4	\$9,013.00	9013
\$6,259.40	6,259.40	\$7,153.60	7153.6	\$8,942.00	8942
\$5,867.75	5,867.75	\$6,706.00	6706	\$8,382.50	8382.5
\$6,746.95	6,746.95	\$7,710.80	7710.8	\$9,638.50	9638.5
\$6,499.15	6,499.15	\$7,427.60	7427.6	\$9,284.50	9284.5
\$8,077.30	8,077.30	\$9,231.20	9231.2	\$11,539.00	11539
\$5,882.10	5,882.10	\$6,722.40	6722.4	\$8,403.00	8403
\$6,079.15	6,079.15	\$6,947.60	6947.6	\$8,684.50	8684.5
\$7,473.55	7,473.55	\$8,541.20	8541.2	\$10,676.50	10676.5
\$6,851.60	6,851.60	\$7,830.40	7830.4	\$9,788.00	9788
\$7,128.45	7,128.45	\$8,146.80	8146.8	\$10,183.50	10183.5
\$7,066.85	7,066.85	\$8,076.40	8076.4	\$10,095.50	10095.5
\$7,146.65	7,146.65	\$8,167.60	8167.6	\$10,209.50	10209.5
\$8,009.75	8,009.75	\$9,154.00	9154	\$11,442.50	11442.5
\$6,543.95	6,543.95	\$7,478.80	7478.8	\$9,348.50	9348.5
\$6,161.40	6,161.40	\$7,041.60	7041.6	\$8,802.00	8802
\$6,632.85	6,632.85	\$7,580.40	7580.4	\$9,475.50	9475.5
\$6,829.55	6,829.55	\$7,805.20	7805.2	\$9,756.50	9756.5
\$6,798.40	6,798.40	\$7,769.60	7769.6	\$9,712.00	9712
\$6,188.00	6,188.00	\$7,072.00	7072	\$8,840.00	8840

\$5,683.65	5,683.65	\$6,495.60	6495.6	\$8,119.50	8119.5
\$9,829.40	9,829.40	\$11,233.60	11233.6	\$14,042.00	14042
\$6,761.65	6,761.65	\$7,727.60	7727.6	\$9,659.50	9659.5
\$7,225.40	7,225.40	\$8,257.60	8257.6	\$10,322.00	10322
\$13,452.60	13,452.60	\$15,374.40	15374.4	\$19,218.00	19218
\$11,686.85	11,686.85	\$13,356.40	13356.4	\$16,695.50	16695.5
\$12,760.30	12,760.30	\$14,583.20	14583.2	\$18,229.00	18229
\$11,752.30	11,752.30	\$13,431.20	13431.2	\$16,789.00	16789
\$11,366.60	11,366.60	\$12,990.40	12990.4	\$16,238.00	16238
\$11,238.85	11,238.85	\$12,844.40	12844.4	\$16,055.50	16055.5
\$13,370.00	13,370.00	\$15,280.00	15280	\$19,100.00	19100
\$11,400.55	11,400.55	\$13,029.20	13029.2	\$16,286.50	16286.5
\$12,349.75	12,349.75	\$14,114.00	14114	\$17,642.50	17642.5
\$10,884.65	10,884.65	\$12,439.60	12439.6	\$15,549.50	15549.5
\$14,751.80	14,751.80	\$16,859.20	16859.2	\$21,074.00	21074
\$11,393.20	11,393.20	\$13,020.80	13020.8	\$16,276.00	16276
\$11,946.90	11,946.90	\$13,653.60	13653.6	\$17,067.00	17067
\$10,911.60	10,911.60	\$12,470.40	12470.4	\$15,588.00	15588
\$11,797.80	11,797.80	\$13,483.20	13483.2	\$16,854.00	16854
\$11,524.45	11,524.45	\$13,170.80	13170.8	\$16,463.50	16463.5
\$11,174.10	11,174.10	\$12,770.40	12770.4	\$15,963.00	15963
\$10,920.35	10,920.35	\$12,480.40	12480.4	\$15,600.50	15600.5
\$10,847.55	10,847.55	\$12,397.20	12397.2	\$15,496.50	15496.5
\$11,892.65	11,892.65	\$13,591.60	13591.6	\$16,989.50	16989.5
\$11,918.90	11,918.90	\$13,621.60	13621.6	\$17,027.00	17027
\$11,176.90	11,176.90	\$12,773.60	12773.6	\$15,967.00	15967
\$11,113.90	11,113.90	\$12,701.60	12701.6	\$15,877.00	15877
\$10,582.95	10,582.95	\$12,094.80	12094.8	\$15,118.50	15118.5
\$11,880.40	11,880.40	\$13,577.60	13577.6	\$16,972.00	16972
\$11,012.05	11,012.05	\$12,585.20	12585.2	\$15,731.50	15731.5
\$11,967.90	11,967.90	\$13,677.60	13677.6	\$17,097.00	17097
\$11,653.95	11,653.95	\$13,318.80	13318.8	\$16,648.50	16648.5
\$14,681.80	14,681.80	\$16,779.20	16779.2	\$20,974.00	20974
\$12,686.80	12,686.80	\$14,499.20	14499.2	\$18,124.00	18124
\$13,080.90	13,080.90	\$14,949.60	14949.6	\$18,687.00	18687
\$10,784.90	10,784.90	\$12,325.60	12325.6	\$15,407.00	15407
\$12,470.85	12,470.85	\$14,252.40	14252.4	\$17,815.50	17815.5
\$11,788.70	11,788.70	\$13,472.80	13472.8	\$16,841.00	16841
\$15,908.90	15,908.90	\$18,181.60	18181.6	\$22,727.00	22727
\$11,269.30	11,269.30	\$12,879.20	12879.2	\$16,099.00	16099
\$11,937.80	11,937.80	\$13,643.20	13643.2	\$17,054.00	17054
\$12,243.70	12,243.70	\$13,992.80	13992.8	\$17,491.00	17491
\$11,626.65	11,626.65	\$13,287.60	13287.6	\$16,609.50	16609.5
\$11,484.20	11,484.20	\$13,124.80	13124.8	\$16,406.00	16406
\$11,525.15	11,525.15	\$13,171.60	13171.6	\$16,464.50	16464.5
\$11,553.50	11,553.50	\$13,204.00	13204	\$16,505.00	16505
\$11,713.10	11,713.10	\$13,386.40	13386.4	\$16,733.00	16733

\$12,951.40	12,951.40	\$14,801.60	14801.6	\$18,502.00	18502
\$10,912.30	10,912.30	\$12,471.20	12471.2	\$15,589.00	15589
\$5,209.05	5,209.05	\$5,953.20	5953.2	\$7,441.50	7441.5
\$7,200.20	7,200.20	\$8,228.80	8228.8	\$10,286.00	10286
\$7,954.80	7,954.80	\$9,091.20	9091.2	\$11,364.00	11364
\$8,390.55	8,390.55	\$9,589.20	9589.2	\$11,986.50	11986.5
\$7,649.60	7,649.60	\$8,742.40	8742.4	\$10,928.00	10928
\$7,845.18	7,845.18	\$8,965.92	8965.92	\$11,207.40	11207.4
\$7,377.65	7,377.65	\$8,431.60	8431.6	\$10,539.50	10539.5
\$8,507.45	8,507.45	\$9,722.80	9722.8	\$12,153.50	12153.5
\$8,127.35	8,127.35	\$9,288.40	9288.4	\$11,610.50	11610.5
\$5,686.10	5,686.10	\$6,498.40	6498.4	\$8,123.00	8123
\$8,324.40	8,324.40	\$9,513.60	9513.6	\$11,892.00	11892
\$8,772.05	8,772.05	\$10,025.20	10025.2	\$12,531.50	12531.5
\$7,912.10	7,912.10	\$9,042.40	9042.4	\$11,303.00	11303
\$11,313.05	11,313.05	\$12,929.20	12929.2	\$16,161.50	16161.5
\$15,015.70	15,015.70	\$17,160.80	17160.8	\$21,451.00	21451
\$13,559.35	13,559.35	\$15,496.40	15496.4	\$19,370.50	19370.5
\$7,668.50	7,668.50	\$8,764.00	8764	\$10,955.00	10955
\$7,858.90	7,858.90	\$8,981.60	8981.6	\$11,227.00	11227
\$8,320.90	8,320.90	\$9,509.60	9509.6	\$11,887.00	11887
\$13,300.00	13,300.00	\$15,200.00	15200	\$19,000.00	19000
\$13,292.30	13,292.30	\$15,191.20	15191.2	\$18,989.00	18989
\$13,049.40	13,049.40	\$14,913.60	14913.6	\$18,642.00	18642
\$12,874.05	12,874.05	\$14,713.20	14713.2	\$18,391.50	18391.5
\$11,734.45	11,734.45	\$13,410.80	13410.8	\$16,763.50	16763.5
\$12,212.90	12,212.90	\$13,957.60	13957.6	\$17,447.00	17447
\$11,088.70	11,088.70	\$12,672.80	12672.8	\$15,841.00	15841
\$12,037.20	12,037.20	\$13,756.80	13756.8	\$17,196.00	17196
\$11,601.10	11,601.10	\$13,258.40	13258.4	\$16,573.00	16573
\$9,038.75	9,038.75	\$10,330.00	10330	\$12,912.50	12912.5
\$10,033.80	10,033.80	\$11,467.20	11467.2	\$14,334.00	14334
\$9,063.95	9,063.95	\$10,358.80	10358.8	\$12,948.50	12948.5
\$8,060.15	8,060.15	\$9,211.60	9211.6	\$11,514.50	11514.5
\$10,206.00	10,206.00	\$11,664.00	11664	\$14,580.00	14580
\$10,867.15	10,867.15	\$12,419.60	12419.6	\$15,524.50	15524.5
\$9,919.00	9,919.00	\$11,336.00	11336	\$14,170.00	14170
\$7,534.80	7,534.80	\$8,611.20	8611.2	\$10,764.00	10764
\$5,364.45	5,364.45	\$6,130.80	6130.8	\$7,663.50	7663.5
\$8,999.90	8,999.90	\$10,285.60	10285.6	\$12,857.00	12857
\$10,546.90	10,546.90	\$12,053.60	12053.6	\$15,067.00	15067
\$7,380.45	7,380.45	\$8,434.80	8434.8	\$10,543.50	10543.5
\$7,264.95	7,264.95	\$8,302.80	8302.8	\$10,378.50	10378.5
\$6,532.75	6,532.75	\$7,466.00	7466	\$9,332.50	9332.5
\$10,546.55	10,546.55	\$12,053.20	12053.2	\$15,066.50	15066.5
\$5,828.20	5,828.20	\$6,660.80	6660.8	\$8,326.00	8326
\$7,263.55	7,263.55	\$8,301.20	8301.2	\$10,376.50	10376.5

\$8,548.40	8,548.40	\$9,769.60	9769.6	\$12,212.00	12212
\$7,087.15	7,087.15	\$8,099.60	8099.6	\$10,124.50	10124.5
\$7,979.65	7,979.65	\$9,119.60	9119.6	\$11,399.50	11399.5
\$7,874.65	7,874.65	\$8,999.60	8999.6	\$11,249.50	11249.5
\$8,521.45	8,521.45	\$9,738.80	9738.8	\$12,173.50	12173.5
\$6,658.05	6,658.05	\$7,609.20	7609.2	\$9,511.50	9511.5
\$7,492.10	7,492.10	\$8,562.40	8562.4	\$10,703.00	10703
\$7,916.30	7,916.30	\$9,047.20	9047.2	\$11,309.00	11309
\$6,769.35	6,769.35	\$7,736.40	7736.4	\$9,670.50	9670.5
\$8,085.00	8,085.00	\$9,240.00	9240	\$11,550.00	11550
\$7,932.40	7,932.40	\$9,065.60	9065.6	\$11,332.00	11332
\$7,693.00	7,693.00	\$8,792.00	8792	\$10,990.00	10990
\$7,912.80	7,912.80	\$9,043.20	9043.2	\$11,304.00	11304
\$10,360.35	10,360.35	\$11,840.40	11840.4	\$14,800.50	14800.5
\$6,800.50	6,800.50	\$7,772.00	7772	\$9,715.00	9715
\$10,278.80	10,278.80	\$11,747.20	11747.2	\$14,684.00	14684
\$8,568.00	8,568.00	\$9,792.00	9792	\$12,240.00	12240
\$8,764.35	8,764.35	\$10,016.40	10016.4	\$12,520.50	12520.5
\$7,954.80	7,954.80	\$9,091.20	9091.2	\$11,364.00	11364
\$8,386.35	8,386.35	\$9,584.40	9584.4	\$11,980.50	11980.5
\$8,397.20	8,397.20	\$9,596.80	9596.8	\$11,996.00	11996
\$7,791.70	7,791.70	\$8,904.80	8904.8	\$11,131.00	11131
\$7,526.05	7,526.05	\$8,601.20	8601.2	\$10,751.50	10751.5
\$8,202.60	8,202.60	\$9,374.40	9374.4	\$11,718.00	11718
\$7,932.75	7,932.75	\$9,066.00	9066	\$11,332.50	11332.5
\$7,518.35	7,518.35	\$8,592.40	8592.4	\$10,740.50	10740.5
\$8,025.85	8,025.85	\$9,172.40	9172.4	\$11,465.50	11465.5
\$7,270.90	7,270.90	\$8,309.60	8309.6	\$10,387.00	10387
\$7,968.45	7,968.45	\$9,106.80	9106.8	\$11,383.50	11383.5
\$7,182.00	7,182.00	\$8,208.00	8208	\$10,260.00	10260
\$6,246.10	6,246.10	\$7,138.40	7138.4	\$8,923.00	8923
\$7,731.85	7,731.85	\$8,836.40	8836.4	\$11,045.50	11045.5
\$7,262.15	7,262.15	\$8,299.60	8299.6	\$10,374.50	10374.5
\$8,247.05	8,247.05	\$9,425.20	9425.2	\$11,781.50	11781.5
\$10,416.70	10,416.70	\$11,904.80	11904.8	\$14,881.00	14881
\$8,195.60	8,195.60	\$9,366.40	9366.4	\$11,708.00	11708
\$8,358.00	8,358.00	\$9,552.00	9552	\$11,940.00	11940
\$8,469.65	8,469.65	\$9,679.60	9679.6	\$12,099.50	12099.5
\$8,654.10	8,654.10	\$9,890.40	9890.4	\$12,363.00	12363
\$9,501.80	9,501.80	\$10,859.20	10859.2	\$13,574.00	13574
\$7,523.95	7,523.95	\$8,598.80	8598.8	\$10,748.50	10748.5
\$7,962.15	7,962.15	\$9,099.60	9099.6	\$11,374.50	11374.5
\$8,295.00	8,295.00	\$9,480.00	9480	\$11,850.00	11850
\$7,479.15	7,479.15	\$8,547.60	8547.6	\$10,684.50	10684.5
\$8,458.10	8,458.10	\$9,666.40	9666.4	\$12,083.00	12083
\$9,955.75	9,955.75	\$11,378.00	11378	\$14,222.50	14222.5
\$5,048.05	5,048.05	\$5,769.20	5769.2	\$7,211.50	7211.5

\$7,441.70	7,441.70	\$8,504.80	8504.8	\$10,631.00	10631
\$7,828.10	7,828.10	\$8,946.40	8946.4	\$11,183.00	11183
\$7,250.25	7,250.25	\$8,286.00	8286	\$10,357.50	10357.5
\$7,959.35	7,959.35	\$9,096.40	9096.4	\$11,370.50	11370.5
\$7,518.70	7,518.70	\$8,592.80	8592.8	\$10,741.00	10741
\$7,900.90	7,900.90	\$9,029.60	9029.6	\$11,287.00	11287
\$7,855.05	7,855.05	\$8,977.20	8977.2	\$11,221.50	11221.5
\$7,727.65	7,727.65	\$8,831.60	8831.6	\$11,039.50	11039.5
\$7,078.40	7,078.40	\$8,089.60	8089.6	\$10,112.00	10112
\$8,198.75	8,198.75	\$9,370.00	9370	\$11,712.50	11712.5
\$8,198.40	8,198.40	\$9,369.60	9369.6	\$11,712.00	11712
\$8,155.00	8,155.00	\$9,320.00	9320	\$11,650.00	11650
\$6,061.30	6,061.30	\$6,927.20	6927.2	\$8,659.00	8659
\$6,957.30	6,957.30	\$7,951.20	7951.2	\$9,939.00	9939
\$8,422.75	8,422.75	\$9,626.00	9626	\$12,032.50	12032.5
\$7,615.30	7,615.30	\$8,703.20	8703.2	\$10,879.00	10879
\$7,410.20	7,410.20	\$8,468.80	8468.8	\$10,586.00	10586
\$8,173.20	8,173.20	\$9,340.80	9340.8	\$11,676.00	11676
\$6,752.20	6,752.20	\$7,716.80	7716.8	\$9,646.00	9646
\$7,947.10	7,947.10	\$9,082.40	9082.4	\$11,353.00	11353
\$8,191.75	8,191.75	\$9,362.00	9362	\$11,702.50	11702.5
\$6,506.50	6,506.50	\$7,436.00	7436	\$9,295.00	9295
\$6,736.45	6,736.45	\$7,698.80	7698.8	\$9,623.50	9623.5
\$8,042.65	8,042.65	\$9,191.60	9191.6	\$11,489.50	11489.5
\$6,965.00	6,965.00	\$7,960.00	7960	\$9,950.00	9950
\$8,417.15	8,417.15	\$9,619.60	9619.6	\$12,024.50	12024.5
\$8,455.30	8,455.30	\$9,663.20	9663.2	\$12,079.00	12079
\$8,174.95	8,174.95	\$9,342.80	9342.8	\$11,678.50	11678.5
\$6,230.00	6,230.00	\$7,120.00	7120	\$8,900.00	8900
\$8,474.55	8,474.55	\$9,685.20	9685.2	\$12,106.50	12106.5
\$7,758.10	7,758.10	\$8,866.40	8866.4	\$11,083.00	11083
\$9,294.95	9,294.95	\$10,622.80	10622.8	\$13,278.50	13278.5
\$7,767.20	7,767.20	\$8,876.80	8876.8	\$11,096.00	11096
\$7,164.85	7,164.85	\$8,188.40	8188.4	\$10,235.50	10235.5
\$7,507.15	7,507.15	\$8,579.60	8579.6	\$10,724.50	10724.5
\$7,016.80	7,016.80	\$8,019.20	8019.2	\$10,024.00	10024
\$7,168.35	7,168.35	\$8,192.40	8192.4	\$10,240.50	10240.5
\$8,230.95	8,230.95	\$9,406.80	9406.8	\$11,758.50	11758.5
\$8,082.20	8,082.20	\$9,236.80	9236.8	\$11,546.00	11546
\$7,641.55	7,641.55	\$8,733.20	8733.2	\$10,916.50	10916.5
\$7,464.10	7,464.10	\$8,530.40	8530.4	\$10,663.00	10663
\$8,328.95	8,328.95	\$9,518.80	9518.8	\$11,898.50	11898.5
\$7,089.25	7,089.25	\$8,102.00	8102	\$10,127.50	10127.5
\$10,190.60	10,190.60	\$11,646.40	11646.4	\$14,558.00	14558
\$7,128.45	7,128.45	\$8,146.80	8146.8	\$10,183.50	10183.5
\$8,604.40	8,604.40	\$9,833.60	9833.6	\$12,292.00	12292
\$8,017.45	8,017.45	\$9,162.80	9162.8	\$11,453.50	11453.5

\$8,314.25	8,314.25	\$9,502.00	9502	\$11,877.50	11877.5
\$7,892.50	7,892.50	\$9,020.00	9020	\$11,275.00	11275
\$6,793.15	6,793.15	\$7,763.60	7763.6	\$9,704.50	9704.5
\$8,290.80	8,290.80	\$9,475.20	9475.2	\$11,844.00	11844
\$7,859.25	7,859.25	\$8,982.00	8982	\$11,227.50	11227.5
\$5,245.10	5,245.10	\$5,994.40	5994.4	\$7,493.00	7493
\$5,896.45	5,896.45	\$6,738.80	6738.8	\$8,423.50	8423.5
\$5,209.75	5,209.75	\$5,954.00	5954	\$7,442.50	7442.5
\$5,642.00	5,642.00	\$6,448.00	6448	\$8,060.00	8060
\$5,546.80	5,546.80	\$6,339.20	6339.2	\$7,924.00	7924
\$4,470.55	5,000.00	\$5,109.20	5109.2	\$6,386.50	6386.5
\$4,994.85	5,000.00	\$5,708.40	5708.4	\$7,135.50	7135.5
\$5,422.55	5,422.55	\$6,197.20	6197.2	\$7,746.50	7746.5
\$5,541.20	5,541.20	\$6,332.80	6332.8	\$7,916.00	7916
\$10,416.70	10,416.70	\$11,904.80	11904.8	\$14,881.00	14881
\$7,301.00	7,301.00	\$8,344.00	8344	\$10,430.00	10430
\$9,286.20	9,286.20	\$10,612.80	10612.8	\$13,266.00	13266
\$6,715.80	6,715.80	\$7,675.20	7675.2	\$9,594.00	9594
\$6,577.90	6,577.90	\$7,517.60	7517.6	\$9,397.00	9397
\$5,992.70	5,992.70	\$6,848.80	6848.8	\$8,561.00	8561
\$6,121.50	6,121.50	\$6,996.00	6996	\$8,745.00	8745
\$6,419.00	6,419.00	\$7,336.00	7336	\$9,170.00	9170
\$6,482.00	6,482.00	\$7,408.00	7408	\$9,260.00	9260
\$6,904.45	6,904.45	\$7,890.80	7890.8	\$9,863.50	9863.5
\$6,261.85	6,261.85	\$7,156.40	7156.4	\$8,945.50	8945.5
\$6,244.70	6,244.70	\$7,136.80	7136.8	\$8,921.00	8921
\$8,478.05	8,478.05	\$9,689.20	9689.2	\$12,111.50	12111.5
\$6,954.85	6,954.85	\$7,948.40	7948.4	\$9,935.50	9935.5
\$6,094.55	6,094.55	\$6,965.20	6965.2	\$8,706.50	8706.5
\$8,639.40	8,639.40	\$9,873.60	9873.6	\$12,342.00	12342
\$5,646.20	5,646.20	\$6,452.80	6452.8	\$8,066.00	8066
\$5,600.00	5,600.00	\$6,400.00	6400	\$8,000.00	8000
\$5,682.60	5,682.60	\$6,494.40	6494.4	\$8,118.00	8118
\$7,852.60	7,852.60	\$8,974.40	8974.4	\$11,218.00	11218
\$13,473.95	13,473.95	\$15,398.80	15398.8	\$19,248.50	19248.5
\$15,145.55	15,145.55	\$17,309.20	17309.2	\$21,636.50	21636.5
\$10,291.75	10,291.75	\$11,762.00	11762	\$14,702.50	14702.5
\$12,774.30	12,774.30	\$14,599.20	14599.2	\$18,249.00	18249
\$10,078.60	10,078.60	\$11,518.40	11518.4	\$14,398.00	14398
\$11,522.70	11,522.70	\$13,168.80	13168.8	\$16,461.00	16461
\$9,489.90	9,489.90	\$10,845.60	10845.6	\$13,557.00	13557
\$12,604.20	12,604.20	\$14,404.80	14404.8	\$18,006.00	18006
\$10,816.75	10,816.75	\$12,362.00	12362	\$15,452.50	15452.5
\$10,411.80	10,411.80	\$11,899.20	11899.2	\$14,874.00	14874
\$8,629.95	8,629.95	\$9,862.80	9862.8	\$12,328.50	12328.5
\$9,007.95	9,007.95	\$10,294.80	10294.8	\$12,868.50	12868.5
\$10,136.00	10,136.00	\$11,584.00	11584	\$14,480.00	14480

\$10,994.90	10,994.90	\$12,565.60	12565.6	\$15,707.00	15707
\$8,517.25	8,517.25	\$9,734.00	9734	\$12,167.50	12167.5
\$14,623.70	14,623.70	\$16,712.80	16712.8	\$20,891.00	20891
\$10,405.50	10,405.50	\$11,892.00	11892	\$14,865.00	14865
\$11,326.00	11,326.00	\$12,944.00	12944	\$16,180.00	16180
\$11,771.55	11,771.55	\$13,453.20	13453.2	\$16,816.50	16816.5
\$10,202.15	10,202.15	\$11,659.60	11659.6	\$14,574.50	14574.5
\$11,921.00	11,921.00	\$13,624.00	13624	\$17,030.00	17030
\$9,064.65	9,064.65	\$10,359.60	10359.6	\$12,949.50	12949.5
\$7,293.65	7,293.65	\$8,335.60	8335.6	\$10,419.50	10419.5
\$12,454.75	12,454.75	\$14,234.00	14234	\$17,792.50	17792.5
\$17,150.35	17,150.35	\$19,600.40	19600.4	\$24,500.50	24500.5
\$13,521.90	13,521.90	\$15,453.60	15453.6	\$19,317.00	19317
\$11,206.65	11,206.65	\$12,807.60	12807.6	\$16,009.50	16009.5
\$11,974.90	11,974.90	\$13,685.60	13685.6	\$17,107.00	17107
\$12,809.65	12,809.65	\$14,639.60	14639.6	\$18,299.50	18299.5
\$13,856.50	13,856.50	\$15,836.00	15836	\$19,795.00	19795
\$11,566.52	11,566.52	\$13,218.88	13218.88	\$16,523.60	16523.6
\$11,595.50	11,595.50	\$13,252.00	13252	\$16,565.00	16565
\$9,897.65	9,897.65	\$11,311.60	11311.6	\$14,139.50	14139.5
\$9,520.70	9,520.70	\$10,880.80	10880.8	\$13,601.00	13601
\$11,490.15	11,490.15	\$13,131.60	13131.6	\$16,414.50	16414.5
\$10,654.00	10,654.00	\$12,176.00	12176	\$15,220.00	15220
\$11,688.25	11,688.25	\$13,358.00	13358	\$16,697.50	16697.5
\$10,890.95	10,890.95	\$12,446.80	12446.8	\$15,558.50	15558.5
\$9,524.20	9,524.20	\$10,884.80	10884.8	\$13,606.00	13606
\$11,423.65	11,423.65	\$13,055.60	13055.6	\$16,319.50	16319.5
\$8,499.75	8,499.75	\$9,714.00	9714	\$12,142.50	12142.5
\$7,975.45	7,975.45	\$9,114.80	9114.8	\$11,393.50	11393.5
\$8,606.85	8,606.85	\$9,836.40	9836.4	\$12,295.50	12295.5
\$11,595.50	11,595.50	\$13,252.00	13252	\$16,565.00	16565
\$7,830.20	7,830.20	\$8,948.80	8948.8	\$11,186.00	11186
\$10,912.30	10,912.30	\$12,471.20	12471.2	\$15,589.00	15589
\$11,640.65	11,640.65	\$13,303.60	13303.6	\$16,629.50	16629.5
\$7,319.20	7,319.20	\$8,364.80	8364.8	\$10,456.00	10456
\$1,367.66	5,000.00	\$1,563.04	5000	\$1,953.80	5000
\$1,367.66	5,000.00	\$1,563.04	5000	\$1,953.80	5000
\$1,367.66	5,000.00	\$1,563.04	5000	\$1,953.80	5000
\$7,934.50	7,934.50	\$9,068.00	9068	\$11,335.00	11335
\$11,732.70	11,732.70	\$13,408.80	13408.8	\$16,761.00	16761
\$9,301.60	9,301.60	\$10,630.40	10630.4	\$13,288.00	13288
\$11,185.65	11,185.65	\$12,783.60	12783.6	\$15,979.50	15979.5
\$4,864.30	5,000.00	\$5,559.20	5559.2	\$6,949.00	6949
\$10,880.10	10,880.10	\$12,434.40	12434.4	\$15,543.00	15543
\$13,125.00	13,125.00	\$15,000.00	15000	\$18,750.00	18750
\$10,998.40	10,998.40	\$12,569.60	12569.6	\$15,712.00	15712
\$12,879.30	12,879.30	\$14,719.20	14719.2	\$18,399.00	18399

\$11,264.05	11,264.05	\$12,873.20	12873.2	\$16,091.50	16091.5
\$11,158.35	11,158.35	\$12,752.40	12752.4	\$15,940.50	15940.5
\$12,734.75	12,734.75	\$14,554.00	14554	\$18,192.50	18192.5
\$11,453.40	11,453.40	\$13,089.60	13089.6	\$16,362.00	16362
\$8,838.20	8,838.20	\$10,100.80	10100.8	\$12,626.00	12626
\$12,323.85	12,323.85	\$14,084.40	14084.4	\$17,605.50	17605.5
\$11,688.25	11,688.25	\$13,358.00	13358	\$16,697.50	16697.5
\$11,299.40	11,299.40	\$12,913.60	12913.6	\$16,142.00	16142
\$9,718.10	9,718.10	\$11,106.40	11106.4	\$13,883.00	13883
\$9,222.15	9,222.15	\$10,539.60	10539.6	\$13,174.50	13174.5
\$10,727.85	10,727.85	\$12,260.40	12260.4	\$15,325.50	15325.5
\$14,227.15	14,227.15	\$16,259.60	16259.6	\$20,324.50	20324.5
\$11,998.35	11,998.35	\$13,712.40	13712.4	\$17,140.50	17140.5
\$11,365.90	11,365.90	\$12,989.60	12989.6	\$16,237.00	16237
\$11,271.05	11,271.05	\$12,881.20	12881.2	\$16,101.50	16101.5
\$6,294.75	6,294.75	\$7,194.00	7194	\$8,992.50	8992.5
\$12,199.95	12,199.95	\$13,942.80	13942.8	\$17,428.50	17428.5
\$9,860.20	9,860.20	\$11,268.80	11268.8	\$14,086.00	14086
\$10,338.30	10,338.30	\$11,815.20	11815.2	\$14,769.00	14769
\$10,166.10	10,166.10	\$11,618.40	11618.4	\$14,523.00	14523
\$10,791.55	10,791.55	\$12,333.20	12333.2	\$15,416.50	15416.5
\$10,282.30	10,282.30	\$11,751.20	11751.2	\$14,689.00	14689
\$9,876.30	9,876.30	\$11,287.20	11287.2	\$14,109.00	14109
\$9,275.00	9,275.00	\$10,600.00	10600	\$13,250.00	13250
\$12,229.70	12,229.70	\$13,976.80	13976.8	\$17,471.00	17471
\$11,888.80	11,888.80	\$13,587.20	13587.2	\$16,984.00	16984
\$8,961.75	8,961.75	\$10,242.00	10242	\$12,802.50	12802.5
\$12,032.65	12,032.65	\$13,751.60	13751.6	\$17,189.50	17189.5
\$10,395.35	10,395.35	\$11,880.40	11880.4	\$14,850.50	14850.5
\$8,153.60	8,153.60	\$9,318.40	9318.4	\$11,648.00	11648
\$7,230.30	7,230.30	\$8,263.20	8263.2	\$10,329.00	10329
\$6,149.50	6,149.50	\$7,028.00	7028	\$8,785.00	8785
\$7,016.10	7,016.10	\$8,018.40	8018.4	\$10,023.00	10023
\$5,169.85	5,169.85	\$5,908.40	5908.4	\$7,385.50	7385.5
\$5,453.70	5,453.70	\$6,232.80	6232.8	\$7,791.00	7791
\$6,077.05	6,077.05	\$6,945.20	6945.2	\$8,681.50	8681.5
\$6,226.15	6,226.15	\$7,115.60	7115.6	\$8,894.50	8894.5
\$7,459.90	7,459.90	\$8,525.60	8525.6	\$10,657.00	10657
\$6,437.55	6,437.55	\$7,357.20	7357.2	\$9,196.50	9196.5
\$5,737.55	5,737.55	\$6,557.20	6557.2	\$8,196.50	8196.5
\$7,374.50	7,374.50	\$8,428.00	8428	\$10,535.00	10535
\$5,495.35	5,495.35	\$6,280.40	6280.4	\$7,850.50	7850.5
\$6,053.25	6,053.25	\$6,918.00	6918	\$8,647.50	8647.5
\$5,456.50	5,456.50	\$6,236.00	6236	\$7,795.00	7795
\$8,343.30	8,343.30	\$9,535.20	9535.2	\$11,919.00	11919
\$5,875.45	5,875.45	\$6,714.80	6714.8	\$8,393.50	8393.5
\$5,571.30	5,571.30	\$6,367.20	6367.2	\$7,959.00	7959



\$5,492.90	5,492.90	\$6,277.60	6277.6	\$7,847.00	7847
\$5,377.75	5,377.75	\$6,146.00	6146	\$7,682.50	7682.5
\$6,703.55	6,703.55	\$7,661.20	7661.2	\$9,576.50	9576.5
\$5,826.10	5,826.10	\$6,658.40	6658.4	\$8,323.00	8323
\$5,755.40	5,755.40	\$6,577.60	6577.6	\$8,222.00	8222
\$6,112.05	6,112.05	\$6,985.20	6985.2	\$8,731.50	8731.5
\$5,864.95	5,864.95	\$6,702.80	6702.8	\$8,378.50	8378.5
\$7,173.25	7,173.25	\$8,198.00	8198	\$10,247.50	10247.5
\$7,058.45	7,058.45	\$8,066.80	8066.8	\$10,083.50	10083.5
\$6,745.20	6,745.20	\$7,708.80	7708.8	\$9,636.00	9636
\$6,331.50	6,331.50	\$7,236.00	7236	\$9,045.00	9045
\$7,374.85	7,374.85	\$8,428.40	8428.4	\$10,535.50	10535.5
\$7,988.05	7,988.05	\$9,129.20	9129.2	\$11,411.50	11411.5
\$7,630.46	7,630.46	\$8,720.52	8720.52	\$10,900.65	10900.65
\$4,688.60	5,000.00	\$5,358.40	5358.4	\$6,698.00	6698
\$6,496.70	6,496.70	\$7,424.80	7424.8	\$9,281.00	9281
\$5,688.55	5,688.55	\$6,501.20	6501.2	\$8,126.50	8126.5
\$5,226.20	5,226.20	\$5,972.80	5972.8	\$7,466.00	7466
\$4,578.70	5,000.00	\$5,232.80	5232.8	\$6,541.00	6541
\$5,159.35	5,159.35	\$5,896.40	5896.4	\$7,370.50	7370.5
\$7,626.50	7,626.50	\$8,716.00	8716	\$10,895.00	10895
\$7,051.45	7,051.45	\$8,058.80	8058.8	\$10,073.50	10073.5
\$6,760.95	6,760.95	\$7,726.80	7726.8	\$9,658.50	9658.5
\$5,449.85	5,449.85	\$6,228.40	6228.4	\$7,785.50	7785.5
\$4,769.45	5,000.00	\$5,450.80	5450.8	\$6,813.50	6813.5
\$3,386.60	5,000.00	\$3,870.40	5000	\$4,838.00	5000
\$6,673.45	6,673.45	\$7,626.80	7626.8	\$9,533.50	9533.5
\$6,796.65	6,796.65	\$7,767.60	7767.6	\$9,709.50	9709.5
\$7,114.80	7,114.80	\$8,131.20	8131.2	\$10,164.00	10164
\$7,645.05	7,645.05	\$8,737.20	8737.2	\$10,921.50	10921.5
\$7,267.40	7,267.40	\$8,305.60	8305.6	\$10,382.00	10382
\$7,920.85	7,920.85	\$9,052.40	9052.4	\$11,315.50	11315.5
\$5,512.50	5,512.50	\$6,300.00	6300	\$7,875.00	7875
\$5,765.55	5,765.55	\$6,589.20	6589.2	\$8,236.50	8236.5
\$7,820.40	7,820.40	\$8,937.60	8937.6	\$11,172.00	11172
\$2,696.23	5,000.00	\$3,081.40	5000	\$3,851.75	5000
\$7,058.10	7,058.10	\$8,066.40	8066.4	\$10,083.00	10083
\$6,396.60	6,396.60	\$7,310.40	7310.4	\$9,138.00	9138
\$6,771.10	6,771.10	\$7,738.40	7738.4	\$9,673.00	9673
\$5,582.15	5,582.15	\$6,379.60	6379.6	\$7,974.50	7974.5
\$5,278.00	5,278.00	\$6,032.00	6032	\$7,540.00	7540
\$7,472.85	7,472.85	\$8,540.40	8540.4	\$10,675.50	10675.5
\$6,264.65	6,264.65	\$7,159.60	7159.6	\$8,949.50	8949.5
\$6,819.75	6,819.75	\$7,794.00	7794	\$9,742.50	9742.5
\$5,722.50	5,722.50	\$6,540.00	6540	\$8,175.00	8175
\$4,946.55	5,000.00	\$5,653.20	5653.2	\$7,066.50	7066.5
\$8,161.30	8,161.30	\$9,327.20	9327.2	\$11,659.00	11659

\$4,812.85	5,000.00	\$5,500.40	5500.4	\$6,875.50	6875.5
\$8,119.65	8,119.65	\$9,279.60	9279.6	\$11,599.50	11599.5
\$5,671.05	5,671.05	\$6,481.20	6481.2	\$8,101.50	8101.5
\$5,328.75	5,328.75	\$6,090.00	6090	\$7,612.50	7612.5
\$6,727.70	6,727.70	\$7,688.80	7688.8	\$9,611.00	9611
\$8,553.30	8,553.30	\$9,775.20	9775.2	\$12,219.00	12219
\$6,998.95	6,998.95	\$7,998.80	7998.8	\$9,998.50	9998.5
\$7,005.95	7,005.95	\$8,006.80	8006.8	\$10,008.50	10008.5
\$6,562.50	6,562.50	\$7,500.00	7500	\$9,375.00	9375
\$6,400.45	6,400.45	\$7,314.80	7314.8	\$9,143.50	9143.5
\$6,365.45	6,365.45	\$7,274.80	7274.8	\$9,093.50	9093.5
\$6,608.00	6,608.00	\$7,552.00	7552	\$9,440.00	9440
\$6,200.95	6,200.95	\$7,086.80	7086.8	\$8,858.50	8858.5
\$5,352.90	5,352.90	\$6,117.60	6117.6	\$7,647.00	7647
\$7,030.10	7,030.10	\$8,034.40	8034.4	\$10,043.00	10043
\$6,616.75	6,616.75	\$7,562.00	7562	\$9,452.50	9452.5
\$6,105.75	6,105.75	\$6,978.00	6978	\$8,722.50	8722.5
\$6,370.35	6,370.35	\$7,280.40	7280.4	\$9,100.50	9100.5
\$8,175.65	8,175.65	\$9,343.60	9343.6	\$11,679.50	11679.5
\$6,165.60	6,165.60	\$7,046.40	7046.4	\$8,808.00	8808
\$5,691.70	5,691.70	\$6,504.80	6504.8	\$8,131.00	8131
\$6,949.95	6,949.95	\$7,942.80	7942.8	\$9,928.50	9928.5
\$8,271.90	8,271.90	\$9,453.60	9453.6	\$11,817.00	11817
\$7,707.00	7,707.00	\$8,808.00	8808	\$11,010.00	11010
\$6,568.45	6,568.45	\$7,506.80	7506.8	\$9,383.50	9383.5
\$7,290.85	7,290.85	\$8,332.40	8332.4	\$10,415.50	10415.5
\$5,842.90	5,842.90	\$6,677.60	6677.6	\$8,347.00	8347
\$7,227.85	7,227.85	\$8,260.40	8260.4	\$10,325.50	10325.5
\$4,009.60	5,000.00	\$4,582.40	5000	\$5,728.00	5728
\$5,900.30	5,900.30	\$6,743.20	6743.2	\$8,429.00	8429
\$7,881.65	7,881.65	\$9,007.60	9007.6	\$11,259.50	11259.5
\$5,317.55	5,317.55	\$6,077.20	6077.2	\$7,596.50	7596.5
\$5,341.70	5,341.70	\$6,104.80	6104.8	\$7,631.00	7631
\$5,705.00	5,705.00	\$6,520.00	6520	\$8,150.00	8150
\$5,155.15	5,155.15	\$5,891.60	5891.6	\$7,364.50	7364.5
\$6,475.00	6,475.00	\$7,400.00	7400	\$9,250.00	9250
\$8,904.70	8,904.70	\$10,176.80	10176.8	\$12,721.00	12721
\$5,896.45	5,896.45	\$6,738.80	6738.8	\$8,423.50	8423.5
\$5,993.40	5,993.40	\$6,849.60	6849.6	\$8,562.00	8562
\$5,704.30	5,704.30	\$6,519.20	6519.2	\$8,149.00	8149
\$5,236.35	5,236.35	\$5,984.40	5984.4	\$7,480.50	7480.5
\$6,546.05	6,546.05	\$7,481.20	7481.2	\$9,351.50	9351.5
\$6,078.80	6,078.80	\$6,947.20	6947.2	\$8,684.00	8684
\$5,841.85	5,841.85	\$6,676.40	6676.4	\$8,345.50	8345.5
\$5,424.65	5,424.65	\$6,199.60	6199.6	\$7,749.50	7749.5
\$6,205.85	6,205.85	\$7,092.40	7092.4	\$8,865.50	8865.5
\$6,238.05	6,238.05	\$7,129.20	7129.2	\$8,911.50	8911.5

\$7,019.25	7,019.25	\$8,022.00	8022	\$10,027.50	10027.5
\$6,242.60	6,242.60	\$7,134.40	7134.4	\$8,918.00	8918
\$6,924.40	6,924.40	\$7,913.60	7913.6	\$9,892.00	9892
\$5,572.35	5,572.35	\$6,368.40	6368.4	\$7,960.50	7960.5
\$5,766.60	5,766.60	\$6,590.40	6590.4	\$8,238.00	8238
\$8,954.75	8,954.75	\$10,234.00	10234	\$12,792.50	12792.5
\$7,788.55	7,788.55	\$8,901.20	8901.2	\$11,126.50	11126.5
\$6,025.60	6,025.60	\$6,886.40	6886.4	\$8,608.00	8608
\$7,480.55	7,480.55	\$8,549.20	8549.2	\$10,686.50	10686.5
\$5,529.30	5,529.30	\$6,319.20	6319.2	\$7,899.00	7899
\$6,459.95	6,459.95	\$7,382.80	7382.8	\$9,228.50	9228.5
\$5,345.55	5,345.55	\$6,109.20	6109.2	\$7,636.50	7636.5
\$6,169.45	6,169.45	\$7,050.80	7050.8	\$8,813.50	8813.5
\$5,600.70	5,600.70	\$6,400.80	6400.8	\$8,001.00	8001
\$7,024.50	7,024.50	\$8,028.00	8028	\$10,035.00	10035
\$8,969.10	8,969.10	\$10,250.40	10250.4	\$12,813.00	12813
\$7,156.45	7,156.45	\$8,178.80	8178.8	\$10,223.50	10223.5
\$6,440.35	6,440.35	\$7,360.40	7360.4	\$9,200.50	9200.5
\$5,127.85	5,127.85	\$5,860.40	5860.4	\$7,325.50	7325.5
\$7,954.80	7,954.80	\$9,091.20	9091.2	\$11,364.00	11364
\$7,318.50	7,318.50	\$8,364.00	8364	\$10,455.00	10455
\$7,221.55	7,221.55	\$8,253.20	8253.2	\$10,316.50	10316.5
\$6,137.25	6,137.25	\$7,014.00	7014	\$8,767.50	8767.5
\$6,766.55	6,766.55	\$7,733.20	7733.2	\$9,666.50	9666.5
\$5,638.15	5,638.15	\$6,443.60	6443.6	\$8,054.50	8054.5
\$6,174.35	6,174.35	\$7,056.40	7056.4	\$8,820.50	8820.5
\$5,338.20	5,338.20	\$6,100.80	6100.8	\$7,626.00	7626
\$5,837.65	5,837.65	\$6,671.60	6671.6	\$8,339.50	8339.5
\$5,938.80	5,938.80	\$6,787.20	6787.2	\$8,484.00	8484
\$7,309.40	7,309.40	\$8,353.60	8353.6	\$10,442.00	10442
\$5,722.15	5,722.15	\$6,539.60	6539.6	\$8,174.50	8174.5
\$6,253.80	6,253.80	\$7,147.20	7147.2	\$8,934.00	8934
\$8,410.85	8,410.85	\$9,612.40	9612.4	\$12,015.50	12015.5
\$5,946.85	5,946.85	\$6,796.40	6796.4	\$8,495.50	8495.5
\$7,268.80	7,268.80	\$8,307.20	8307.2	\$10,384.00	10384
\$7,201.95	7,201.95	\$8,230.80	8230.8	\$10,288.50	10288.5
\$7,304.50	7,304.50	\$8,348.00	8348	\$10,435.00	10435
\$6,198.50	6,198.50	\$7,084.00	7084	\$8,855.00	8855
\$4,106.55	5,000.00	\$4,693.20	5000	\$5,866.50	5866.5
\$6,101.90	6,101.90	\$6,973.60	6973.6	\$8,717.00	8717
\$6,667.15	6,667.15	\$7,619.60	7619.6	\$9,524.50	9524.5
\$7,592.55	7,592.55	\$8,677.20	8677.2	\$10,846.50	10846.5
\$5,716.20	5,716.20	\$6,532.80	6532.8	\$8,166.00	8166
\$5,680.15	5,680.15	\$6,491.60	6491.6	\$8,114.50	8114.5
\$5,793.90	5,793.90	\$6,621.60	6621.6	\$8,277.00	8277
\$6,935.95	6,935.95	\$7,926.80	7926.8	\$9,908.50	9908.5
\$6,680.10	6,680.10	\$7,634.40	7634.4	\$9,543.00	9543

\$4,590.95	5,000.00	\$5,246.80	5246.8	\$6,558.50	6558.5
\$7,696.15	7,696.15	\$8,795.60	8795.6	\$10,994.50	10994.5
\$4,953.55	5,000.00	\$5,661.20	5661.2	\$7,076.50	7076.5
\$7,732.20	7,732.20	\$8,836.80	8836.8	\$11,046.00	11046
\$5,850.25	5,850.25	\$6,686.00	6686	\$8,357.50	8357.5
\$6,512.10	6,512.10	\$7,442.40	7442.4	\$9,303.00	9303
\$6,169.45	6,169.45	\$7,050.80	7050.8	\$8,813.50	8813.5
\$7,972.65	7,972.65	\$9,111.60	9111.6	\$11,389.50	11389.5
\$7,562.80	7,562.80	\$8,643.20	8643.2	\$10,804.00	10804
\$3,683.40	5,000.00	\$4,209.60	5000	\$5,262.00	5262
\$5,384.40	5,384.40	\$6,153.60	6153.6	\$7,692.00	7692
\$5,665.10	5,665.10	\$6,474.40	6474.4	\$8,093.00	8093
\$7,715.40	7,715.40	\$8,817.60	8817.6	\$11,022.00	11022
\$5,803.70	5,803.70	\$6,632.80	6632.8	\$8,291.00	8291
\$7,261.10	7,261.10	\$8,298.40	8298.4	\$10,373.00	10373
\$10,652.95	10,652.95	\$12,174.80	12174.8	\$15,218.50	15218.5
\$6,260.80	6,260.80	\$7,155.20	7155.2	\$8,944.00	8944
\$8,811.95	8,811.95	\$10,070.80	10070.8	\$12,588.50	12588.5
\$6,721.05	6,721.05	\$7,681.20	7681.2	\$9,601.50	9601.5
\$6,720.70	6,720.70	\$7,680.80	7680.8	\$9,601.00	9601
\$7,132.30	7,132.30	\$8,151.20	8151.2	\$10,189.00	10189
\$10,033.10	10,033.10	\$11,466.40	11466.4	\$14,333.00	14333
\$6,168.05	6,168.05	\$7,049.20	7049.2	\$8,811.50	8811.5
\$6,145.30	6,145.30	\$7,023.20	7023.2	\$8,779.00	8779
\$6,882.40	6,882.40	\$7,865.60	7865.6	\$9,832.00	9832
\$5,176.50	5,176.50	\$5,916.00	5916	\$7,395.00	7395
\$7,057.75	7,057.75	\$8,066.00	8066	\$10,082.50	10082.5
\$7,608.30	7,608.30	\$8,695.20	8695.2	\$10,869.00	10869
\$6,190.10	6,190.10	\$7,074.40	7074.4	\$8,843.00	8843
\$6,884.85	6,884.85	\$7,868.40	7868.4	\$9,835.50	9835.5
\$5,983.95	5,983.95	\$6,838.80	6838.8	\$8,548.50	8548.5
\$4,896.50	5,000.00	\$5,596.00	5596	\$6,995.00	6995
\$7,312.55	7,312.55	\$8,357.20	8357.2	\$10,446.50	10446.5
\$8,270.50	8,270.50	\$9,452.00	9452	\$11,815.00	11815
\$6,546.75	6,546.75	\$7,482.00	7482	\$9,352.50	9352.5
\$7,551.95	7,551.95	\$8,630.80	8630.8	\$10,788.50	10788.5
\$6,280.75	6,280.75	\$7,178.00	7178	\$8,972.50	8972.5
\$6,330.45	6,330.45	\$7,234.80	7234.8	\$9,043.50	9043.5
\$8,278.55	8,278.55	\$9,461.20	9461.2	\$11,826.50	11826.5
\$7,947.10	7,947.10	\$9,082.40	9082.4	\$11,353.00	11353
\$7,243.60	7,243.60	\$8,278.40	8278.4	\$10,348.00	10348
\$6,723.15	6,723.15	\$7,683.60	7683.6	\$9,604.50	9604.5
\$6,442.10	6,442.10	\$7,362.40	7362.4	\$9,203.00	9203
\$5,769.75	5,769.75	\$6,594.00	6594	\$8,242.50	8242.5
\$6,438.60	6,438.60	\$7,358.40	7358.4	\$9,198.00	9198
\$6,009.85	6,009.85	\$6,868.40	6868.4	\$8,585.50	8585.5
\$6,688.85	6,688.85	\$7,644.40	7644.4	\$9,555.50	9555.5

\$6,542.90	6,542.90	\$7,477.60	7477.6	\$9,347.00	9347
\$12,112.10	12,112.10	\$13,842.40	13842.4	\$17,303.00	17303
\$9,290.75	9,290.75	\$10,618.00	10618	\$13,272.50	13272.5
\$7,276.85	7,276.85	\$8,316.40	8316.4	\$10,395.50	10395.5
\$6,337.45	6,337.45	\$7,242.80	7242.8	\$9,053.50	9053.5
\$5,737.55	5,737.55	\$6,557.20	6557.2	\$8,196.50	8196.5
\$7,123.20	7,123.20	\$8,140.80	8140.8	\$10,176.00	10176
\$6,244.35	6,244.35	\$7,136.40	7136.4	\$8,920.50	8920.5
\$7,455.70	7,455.70	\$8,520.80	8520.8	\$10,651.00	10651
\$6,436.50	6,436.50	\$7,356.00	7356	\$9,195.00	9195
\$6,043.10	6,043.10	\$6,906.40	6906.4	\$8,633.00	8633
\$7,246.75	7,246.75	\$8,282.00	8282	\$10,352.50	10352.5
\$11,899.65	11,899.65	\$13,599.60	13599.6	\$16,999.50	16999.5
\$3,591.70	5,000.00	\$4,104.80	5000	\$5,131.00	5131
\$4,592.35	5,000.00	\$5,248.40	5248.4	\$6,560.50	6560.5
\$9,505.65	9,505.65	\$10,863.60	10863.6	\$13,579.50	13579.5
\$15,957.90	15,957.90	\$18,237.60	18237.6	\$22,797.00	22797
\$14,158.55	14,158.55	\$16,181.20	16181.2	\$20,226.50	20226.5
\$14,539.70	14,539.70	\$16,616.80	16616.8	\$20,771.00	20771
\$13,302.38	13,302.38	\$15,202.72	15202.72	\$19,003.40	19003.4
\$10,995.78	10,995.78	\$12,566.60	12566.6	\$15,708.25	15708.25
\$10,995.78	10,995.78	\$12,566.60	12566.6	\$15,708.25	15708.25
\$12,113.50	12,113.50	\$13,844.00	13844	\$17,305.00	17305
\$19,961.20	19,961.20	\$22,812.80	22812.8	\$28,516.00	28516
\$17,256.40	17,256.40	\$19,721.60	19721.6	\$24,652.00	24652
\$13,564.95	13,564.95	\$15,502.80	15502.8	\$19,378.50	19378.5
\$15,013.60	15,013.60	\$17,158.40	17158.4	\$21,448.00	21448
\$25,295.20	25,295.20	\$28,908.80	28908.8	\$36,136.00	36136
\$20,519.10	20,519.10	\$23,450.40	23450.4	\$29,313.00	29313
\$13,242.60	13,242.60	\$15,134.40	15134.4	\$18,918.00	18918
\$14,280.70	14,280.70	\$16,320.80	16320.8	\$20,401.00	20401
\$12,036.15	12,036.15	\$13,755.60	13755.6	\$17,194.50	17194.5
\$12,076.75	12,076.75	\$13,802.00	13802	\$17,252.50	17252.5
\$15,764.70	15,764.70	\$18,016.80	18016.8	\$22,521.00	22521
\$13,192.55	13,192.55	\$15,077.20	15077.2	\$18,846.50	18846.5
\$14,549.85	14,549.85	\$16,628.40	16628.4	\$20,785.50	20785.5
\$12,475.40	12,475.40	\$14,257.60	14257.6	\$17,822.00	17822
\$13,375.60	13,375.60	\$15,286.40	15286.4	\$19,108.00	19108
\$12,680.50	12,680.50	\$14,492.00	14492	\$18,115.00	18115
\$14,486.50	14,486.50	\$16,556.00	16556	\$20,695.00	20695
\$14,900.90	14,900.90	\$17,029.60	17029.6	\$21,287.00	21287
\$18,401.60	18,401.60	\$21,030.40	21030.4	\$26,288.00	26288
\$14,175.00	14,175.00	\$16,200.00	16200	\$20,250.00	20250
\$14,496.30	14,496.30	\$16,567.20	16567.2	\$20,709.00	20709
\$11,083.45	11,083.45	\$12,666.80	12666.8	\$15,833.50	15833.5
\$11,011.35	11,011.35	\$12,584.40	12584.4	\$15,730.50	15730.5
\$11,252.50	11,252.50	\$12,860.00	12860	\$16,075.00	16075

\$12,285.35	12,285.35	\$14,040.40	14040.4	\$17,550.50	17550.5
\$10,106.95	10,106.95	\$11,550.80	11550.8	\$14,438.50	14438.5
\$11,186.35	11,186.35	\$12,784.40	12784.4	\$15,980.50	15980.5
\$12,735.80	12,735.80	\$14,555.20	14555.2	\$18,194.00	18194
\$12,815.25	12,815.25	\$14,646.00	14646	\$18,307.50	18307.5
\$13,764.10	13,764.10	\$15,730.40	15730.4	\$19,663.00	19663
\$13,930.00	13,930.00	\$15,920.00	15920	\$19,900.00	19900
\$11,608.45	11,608.45	\$13,266.80	13266.8	\$16,583.50	16583.5
\$11,760.00	11,760.00	\$13,440.00	13440	\$16,800.00	16800
\$10,070.20	10,070.20	\$11,508.80	11508.8	\$14,386.00	14386
\$11,625.95	11,625.95	\$13,286.80	13286.8	\$16,608.50	16608.5
\$13,632.50	13,632.50	\$15,580.00	15580	\$19,475.00	19475
\$11,877.95	11,877.95	\$13,574.80	13574.8	\$16,968.50	16968.5
\$11,550.35	11,550.35	\$13,200.40	13200.4	\$16,500.50	16500.5
\$13,327.65	13,327.65	\$15,231.60	15231.6	\$19,039.50	19039.5
\$12,879.65	12,879.65	\$14,719.60	14719.6	\$18,399.50	18399.5
\$14,080.85	14,080.85	\$16,092.40	16092.4	\$20,115.50	20115.5
\$12,569.20	12,569.20	\$14,364.80	14364.8	\$17,956.00	17956
\$11,784.50	11,784.50	\$13,468.00	13468	\$16,835.00	16835
\$10,270.05	10,270.05	\$11,737.20	11737.2	\$14,671.50	14671.5
\$12,509.35	12,509.35	\$14,296.40	14296.4	\$17,870.50	17870.5
\$10,500.00	10,500.00	\$12,000.00	12000	\$15,000.00	15000
\$11,443.25	11,443.25	\$13,078.00	13078	\$16,347.50	16347.5
\$13,230.00	13,230.00	\$15,120.00	15120	\$18,900.00	18900
\$6,226.50	6,226.50	\$7,116.00	7116	\$8,895.00	8895
\$7,482.65	7,482.65	\$8,551.60	8551.6	\$10,689.50	10689.5
\$7,089.25	7,089.25	\$8,102.00	8102	\$10,127.50	10127.5
\$6,289.15	6,289.15	\$7,187.60	7187.6	\$8,984.50	8984.5
\$7,255.50	7,255.50	\$8,292.00	8292	\$10,365.00	10365
\$7,940.80	7,940.80	\$9,075.20	9075.2	\$11,344.00	11344
\$6,833.05	6,833.05	\$7,809.20	7809.2	\$9,761.50	9761.5
\$7,849.10	7,849.10	\$8,970.40	8970.4	\$11,213.00	11213
\$6,983.90	6,983.90	\$7,981.60	7981.6	\$9,977.00	9977
\$6,948.20	6,948.20	\$7,940.80	7940.8	\$9,926.00	9926
\$6,915.30	6,915.30	\$7,903.20	7903.2	\$9,879.00	9879
\$6,909.00	6,909.00	\$7,896.00	7896	\$9,870.00	9870
\$7,815.85	7,815.85	\$8,932.40	8932.4	\$11,165.50	11165.5
\$5,821.55	5,821.55	\$6,653.20	6653.2	\$8,316.50	8316.5
\$6,519.80	6,519.80	\$7,451.20	7451.2	\$9,314.00	9314
\$5,678.05	5,678.05	\$6,489.20	6489.2	\$8,111.50	8111.5
\$6,416.20	6,416.20	\$7,332.80	7332.8	\$9,166.00	9166
\$7,539.35	7,539.35	\$8,616.40	8616.4	\$10,770.50	10770.5
\$6,667.50	6,667.50	\$7,620.00	7620	\$9,525.00	9525
\$8,429.40	8,429.40	\$9,633.60	9633.6	\$12,042.00	12042
\$7,032.20	7,032.20	\$8,036.80	8036.8	\$10,046.00	10046
\$9,803.50	9,803.50	\$11,204.00	11204	\$14,005.00	14005
\$8,838.90	8,838.90	\$10,101.60	10101.6	\$12,627.00	12627

\$8,319.15	8,319.15	\$9,507.60	9507.6	\$11,884.50	11884.5
\$6,435.10	6,435.10	\$7,354.40	7354.4	\$9,193.00	9193
\$7,022.05	7,022.05	\$8,025.20	8025.2	\$10,031.50	10031.5
\$6,990.20	6,990.20	\$7,988.80	7988.8	\$9,986.00	9986
\$6,752.90	6,752.90	\$7,717.60	7717.6	\$9,647.00	9647
\$7,274.05	7,274.05	\$8,313.20	8313.2	\$10,391.50	10391.5
\$6,804.70	6,804.70	\$7,776.80	7776.8	\$9,721.00	9721
\$7,968.80	7,968.80	\$9,107.20	9107.2	\$11,384.00	11384
\$8,643.25	8,643.25	\$9,878.00	9878	\$12,347.50	12347.5
\$7,216.30	7,216.30	\$8,247.20	8247.2	\$10,309.00	10309
\$6,758.50	6,758.50	\$7,724.00	7724	\$9,655.00	9655
\$7,940.10	7,940.10	\$9,074.40	9074.4	\$11,343.00	11343
\$4,397.23	5,000.00	\$5,025.40	5025.4	\$6,281.75	6281.75
\$6,302.10	6,302.10	\$7,202.40	7202.4	\$9,003.00	9003
\$9,313.15	9,313.15	\$10,643.60	10643.6	\$13,304.50	13304.5
\$9,087.40	9,087.40	\$10,385.60	10385.6	\$12,982.00	12982
\$8,026.90	8,026.90	\$9,173.60	9173.6	\$11,467.00	11467
\$6,687.80	6,687.80	\$7,643.20	7643.2	\$9,554.00	9554
\$6,387.85	6,387.85	\$7,300.40	7300.4	\$9,125.50	9125.5
\$7,312.55	7,312.55	\$8,357.20	8357.2	\$10,446.50	10446.5
\$7,438.90	7,438.90	\$8,501.60	8501.6	\$10,627.00	10627
\$8,445.50	8,445.50	\$9,652.00	9652	\$12,065.00	12065
\$6,496.00	6,496.00	\$7,424.00	7424	\$9,280.00	9280
\$8,393.35	8,393.35	\$9,592.40	9592.4	\$11,990.50	11990.5
\$8,374.45	8,374.45	\$9,570.80	9570.8	\$11,963.50	11963.5
\$7,625.10	7,625.10	\$8,714.40	8714.4	\$10,893.00	10893
\$7,243.25	7,243.25	\$8,278.00	8278	\$10,347.50	10347.5
\$7,357.70	7,357.70	\$8,408.80	8408.8	\$10,511.00	10511
\$11,367.30	11,367.30	\$12,991.20	12991.2	\$16,239.00	16239
\$5,782.00	5,782.00	\$6,608.00	6608	\$8,260.00	8260
\$7,356.30	7,356.30	\$8,407.20	8407.2	\$10,509.00	10509
\$8,352.40	8,352.40	\$9,545.60	9545.6	\$11,932.00	11932
\$7,700.70	7,700.70	\$8,800.80	8800.8	\$11,001.00	11001
\$7,483.00	7,483.00	\$8,552.00	8552	\$10,690.00	10690
\$7,147.00	7,147.00	\$8,168.00	8168	\$10,210.00	10210
\$7,893.55	7,893.55	\$9,021.20	9021.2	\$11,276.50	11276.5
\$6,952.75	6,952.75	\$7,946.00	7946	\$9,932.50	9932.5
\$7,383.95	7,383.95	\$8,438.80	8438.8	\$10,548.50	10548.5
\$7,424.55	7,424.55	\$8,485.20	8485.2	\$10,606.50	10606.5
\$7,606.55	7,606.55	\$8,693.20	8693.2	\$10,866.50	10866.5
\$6,513.50	6,513.50	\$7,444.00	7444	\$9,305.00	9305
\$7,382.90	7,382.90	\$8,437.60	8437.6	\$10,547.00	10547
\$7,749.70	7,749.70	\$8,856.80	8856.8	\$11,071.00	11071
\$8,703.80	8,703.80	\$9,947.20	9947.2	\$12,434.00	12434
\$7,588.70	7,588.70	\$8,672.80	8672.8	\$10,841.00	10841
\$7,906.50	7,906.50	\$9,036.00	9036	\$11,295.00	11295
\$7,814.45	7,814.45	\$8,930.80	8930.8	\$11,163.50	11163.5

\$8,414.70	8,414.70	\$9,616.80	9616.8	\$12,021.00	12021
\$7,961.80	7,961.80	\$9,099.20	9099.2	\$11,374.00	11374
\$7,619.50	7,619.50	\$8,708.00	8708	\$10,885.00	10885
\$7,781.55	7,781.55	\$8,893.20	8893.2	\$11,116.50	11116.5
\$7,635.25	7,635.25	\$8,726.00	8726	\$10,907.50	10907.5
\$7,582.05	7,582.05	\$8,665.20	8665.2	\$10,831.50	10831.5
\$7,705.25	7,705.25	\$8,806.00	8806	\$11,007.50	11007.5
\$7,825.30	7,825.30	\$8,943.20	8943.2	\$11,179.00	11179
\$8,439.90	8,439.90	\$9,645.60	9645.6	\$12,057.00	12057
\$7,907.55	7,907.55	\$9,037.20	9037.2	\$11,296.50	11296.5
\$6,593.65	6,593.65	\$7,535.60	7535.6	\$9,419.50	9419.5
\$9,630.95	9,630.95	\$11,006.80	11006.8	\$13,758.50	13758.5
\$8,057.00	8,057.00	\$9,208.00	9208	\$11,510.00	11510
\$11,667.95	11,667.95	\$13,334.80	13334.8	\$16,668.50	16668.5
\$8,022.00	8,022.00	\$9,168.00	9168	\$11,460.00	11460
\$6,347.95	6,347.95	\$7,254.80	7254.8	\$9,068.50	9068.5
\$6,653.85	6,653.85	\$7,604.40	7604.4	\$9,505.50	9505.5
\$6,399.40	6,399.40	\$7,313.60	7313.6	\$9,142.00	9142
\$6,289.15	6,289.15	\$7,187.60	7187.6	\$8,984.50	8984.5
\$5,657.75	5,657.75	\$6,466.00	6466	\$8,082.50	8082.5
\$6,284.25	6,284.25	\$7,182.00	7182	\$8,977.50	8977.5
\$6,295.80	6,295.80	\$7,195.20	7195.2	\$8,994.00	8994
\$6,432.65	6,432.65	\$7,351.60	7351.6	\$9,189.50	9189.5
\$6,257.30	6,257.30	\$7,151.20	7151.2	\$8,939.00	8939
\$7,075.95	7,075.95	\$8,086.80	8086.8	\$10,108.50	10108.5
\$6,271.30	6,271.30	\$7,167.20	7167.2	\$8,959.00	8959
\$5,371.45	5,371.45	\$6,138.80	6138.8	\$7,673.50	7673.5
\$6,270.25	6,270.25	\$7,166.00	7166	\$8,957.50	8957.5
\$6,209.35	6,209.35	\$7,096.40	7096.4	\$8,870.50	8870.5
\$6,252.40	6,252.40	\$7,145.60	7145.6	\$8,932.00	8932
\$6,297.55	6,297.55	\$7,197.20	7197.2	\$8,996.50	8996.5
\$6,597.85	6,597.85	\$7,540.40	7540.4	\$9,425.50	9425.5
\$8,157.45	8,157.45	\$9,322.80	9322.8	\$11,653.50	11653.5
\$6,251.70	6,251.70	\$7,144.80	7144.8	\$8,931.00	8931
\$6,966.75	6,966.75	\$7,962.00	7962	\$9,952.50	9952.5
\$6,735.05	6,735.05	\$7,697.20	7697.2	\$9,621.50	9621.5
\$6,591.20	6,591.20	\$7,532.80	7532.8	\$9,416.00	9416
\$6,438.25	6,438.25	\$7,358.00	7358	\$9,197.50	9197.5
\$7,047.25	7,047.25	\$8,054.00	8054	\$10,067.50	10067.5
\$6,447.00	6,447.00	\$7,368.00	7368	\$9,210.00	9210
\$6,199.90	6,199.90	\$7,085.60	7085.6	\$8,857.00	8857
\$6,401.50	6,401.50	\$7,316.00	7316	\$9,145.00	9145
\$6,185.90	6,185.90	\$7,069.60	7069.6	\$8,837.00	8837
\$6,359.85	6,359.85	\$7,268.40	7268.4	\$9,085.50	9085.5
\$6,642.65	6,642.65	\$7,591.60	7591.6	\$9,489.50	9489.5
\$6,199.90	6,199.90	\$7,085.60	7085.6	\$8,857.00	8857
\$6,359.85	6,359.85	\$7,268.40	7268.4	\$9,085.50	9085.5



\$6,430.20	6,430.20	\$7,348.80	7348.8	\$9,186.00	9186
\$8,503.25	8,503.25	\$9,718.00	9718	\$12,147.50	12147.5
\$6,185.90	6,185.90	\$7,069.60	7069.6	\$8,837.00	8837
\$5,378.10	5,378.10	\$6,146.40	6146.4	\$7,683.00	7683
\$6,266.05	6,266.05	\$7,161.20	7161.2	\$8,951.50	8951.5
\$7,437.50	7,437.50	\$8,500.00	8500	\$10,625.00	10625
\$6,213.90	6,213.90	\$7,101.60	7101.6	\$8,877.00	8877
\$7,441.35	7,441.35	\$8,504.40	8504.4	\$10,630.50	10630.5
\$6,326.25	6,326.25	\$7,230.00	7230	\$9,037.50	9037.5
\$6,312.25	6,312.25	\$7,214.00	7214	\$9,017.50	9017.5
\$6,139.35	6,139.35	\$7,016.40	7016.4	\$8,770.50	8770.5
\$6,448.75	6,448.75	\$7,370.00	7370	\$9,212.50	9212.5
\$6,648.95	6,648.95	\$7,598.80	7598.8	\$9,498.50	9498.5
\$6,487.60	6,487.60	\$7,414.40	7414.4	\$9,268.00	9268
\$6,059.90	6,059.90	\$6,925.60	6925.6	\$8,657.00	8657
\$6,675.20	6,675.20	\$7,628.80	7628.8	\$9,536.00	9536
\$5,966.10	5,966.10	\$6,818.40	6818.4	\$8,523.00	8523
\$6,735.40	6,735.40	\$7,697.60	7697.6	\$9,622.00	9622
\$8,994.30	8,994.30	\$10,279.20	10279.2	\$12,849.00	12849
\$9,196.60	9,196.60	\$10,510.40	10510.4	\$13,138.00	13138
\$9,420.25	9,420.25	\$10,766.00	10766	\$13,457.50	13457.5
\$8,827.70	8,827.70	\$10,088.80	10088.8	\$12,611.00	12611
\$8,982.75	8,982.75	\$10,266.00	10266	\$12,832.50	12832.5
\$7,691.60	7,691.60	\$8,790.40	8790.4	\$10,988.00	10988
\$6,252.05	6,252.05	\$7,145.20	7145.2	\$8,931.50	8931.5
\$6,179.25	6,179.25	\$7,062.00	7062	\$8,827.50	8827.5
\$7,247.80	7,247.80	\$8,283.20	8283.2	\$10,354.00	10354
\$7,057.75	7,057.75	\$8,066.00	8066	\$10,082.50	10082.5
\$10,366.30	10,366.30	\$11,847.20	11847.2	\$14,809.00	14809
\$9,103.50	9,103.50	\$10,404.00	10404	\$13,005.00	13005
\$4,752.65	5,000.00	\$5,431.60	5431.6	\$6,789.50	6789.5
\$8,964.55	8,964.55	\$10,245.20	10245.2	\$12,806.50	12806.5
\$6,071.45	6,071.45	\$6,938.80	6938.8	\$8,673.50	8673.5
\$9,631.65	9,631.65	\$11,007.60	11007.6	\$13,759.50	13759.5
\$8,142.05	8,142.05	\$9,305.20	9305.2	\$11,631.50	11631.5
\$9,276.40	9,276.40	\$10,601.60	10601.6	\$13,252.00	13252
\$11,220.65	11,220.65	\$12,823.60	12823.6	\$16,029.50	16029.5
\$10,778.95	10,778.95	\$12,318.80	12318.8	\$15,398.50	15398.5
\$11,235.70	11,235.70	\$12,840.80	12840.8	\$16,051.00	16051
\$5,009.90	5,009.90	\$5,725.60	5725.6	\$7,157.00	7157
\$14,037.10	14,037.10	\$16,042.40	16042.4	\$20,053.00	20053
\$10,316.25	10,316.25	\$11,790.00	11790	\$14,737.50	14737.5
\$14,815.85	14,815.85	\$16,932.40	16932.4	\$21,165.50	21165.5
\$13,026.65	13,026.65	\$14,887.60	14887.6	\$18,609.50	18609.5
\$4,727.45	5,000.00	\$5,402.80	5402.8	\$6,753.50	6753.5
\$4,900.35	5,000.00	\$5,600.40	5600.4	\$7,000.50	7000.5
\$5,145.00	5,145.00	\$5,880.00	5880	\$7,350.00	7350

\$4,697.35	5,000.00	\$5,368.40	5368.4	\$6,710.50	6710.5
\$4,645.55	5,000.00	\$5,309.20	5309.2	\$6,636.50	6636.5
\$4,655.70	5,000.00	\$5,320.80	5320.8	\$6,651.00	6651
\$5,666.85	5,666.85	\$6,476.40	6476.4	\$8,095.50	8095.5
\$5,665.45	5,665.45	\$6,474.80	6474.8	\$8,093.50	8093.5
\$4,679.50	5,000.00	\$5,348.00	5348	\$6,685.00	6685
\$5,462.80	5,462.80	\$6,243.20	6243.2	\$7,804.00	7804
\$6,376.30	6,376.30	\$7,287.20	7287.2	\$9,109.00	9109
\$6,584.20	6,584.20	\$7,524.80	7524.8	\$9,406.00	9406
\$5,763.10	5,763.10	\$6,586.40	6586.4	\$8,233.00	8233
\$7,203.35	7,203.35	\$8,232.40	8232.4	\$10,290.50	10290.5
\$5,536.65	5,536.65	\$6,327.60	6327.6	\$7,909.50	7909.5
\$4,538.45	5,000.00	\$5,186.80	5186.8	\$6,483.50	6483.5
\$5,367.25	5,367.25	\$6,134.00	6134	\$7,667.50	7667.5
\$5,344.15	5,344.15	\$6,107.60	6107.6	\$7,634.50	7634.5
\$8,622.95	8,622.95	\$9,854.80	9854.8	\$12,318.50	12318.5
\$4,707.85	5,000.00	\$5,380.40	5380.4	\$6,725.50	6725.5
\$5,952.45	5,952.45	\$6,802.80	6802.8	\$8,503.50	8503.5
\$8,690.01	8,690.01	\$9,931.44	9931.44	\$12,414.30	12414.3
\$9,959.25	9,959.25	\$11,382.00	11382	\$14,227.50	14227.5
\$9,976.75	9,976.75	\$11,402.00	11402	\$14,252.50	14252.5
\$11,474.40	11,474.40	\$13,113.60	13113.6	\$16,392.00	16392
\$11,831.75	11,831.75	\$13,522.00	13522	\$16,902.50	16902.5
\$8,353.80	8,353.80	\$9,547.20	9547.2	\$11,934.00	11934
\$9,856.35	9,856.35	\$11,264.40	11264.4	\$14,080.50	14080.5
\$9,485.00	9,485.00	\$10,840.00	10840	\$13,550.00	13550
\$9,137.45	9,137.45	\$10,442.80	10442.8	\$13,053.50	13053.5
\$9,309.30	9,309.30	\$10,639.20	10639.2	\$13,299.00	13299
\$8,628.34	8,628.34	\$9,860.96	9860.96	\$12,326.20	12326.2
\$8,474.20	8,474.20	\$9,684.80	9684.8	\$12,106.00	12106
\$9,597.00	9,597.00	\$10,968.00	10968	\$13,710.00	13710
\$11,134.55	11,134.55	\$12,725.20	12725.2	\$15,906.50	15906.5
\$10,356.15	10,356.15	\$11,835.60	11835.6	\$14,794.50	14794.5
\$9,717.05	9,717.05	\$11,105.20	11105.2	\$13,881.50	13881.5
\$8,630.30	8,630.30	\$9,863.20	9863.2	\$12,329.00	12329
\$9,203.25	9,203.25	\$10,518.00	10518	\$13,147.50	13147.5
\$13,458.55	13,458.55	\$15,381.20	15381.2	\$19,226.50	19226.5
\$9,016.35	9,016.35	\$10,304.40	10304.4	\$12,880.50	12880.5
\$9,518.25	9,518.25	\$10,878.00	10878	\$13,597.50	13597.5
\$9,021.25	9,021.25	\$10,310.00	10310	\$12,887.50	12887.5
\$9,940.35	9,940.35	\$11,360.40	11360.4	\$14,200.50	14200.5
\$10,946.95	10,946.95	\$12,510.80	12510.8	\$15,638.50	15638.5
\$8,758.75	8,758.75	\$10,010.00	10010	\$12,512.50	12512.5
\$9,174.20	9,174.20	\$10,484.80	10484.8	\$13,106.00	13106
\$8,963.50	8,963.50	\$10,244.00	10244	\$12,805.00	12805
\$9,471.70	9,471.70	\$10,824.80	10824.8	\$13,531.00	13531
\$7,612.50	7,612.50	\$8,700.00	8700	\$10,875.00	10875

\$9,991.10	9,991.10	\$11,418.40	11418.4	\$14,273.00	14273
\$9,140.95	9,140.95	\$10,446.80	10446.8	\$13,058.50	13058.5
\$10,241.00	10,241.00	\$11,704.00	11704	\$14,630.00	14630
\$11,265.45	11,265.45	\$12,874.80	12874.8	\$16,093.50	16093.5
\$10,465.00	10,465.00	\$11,960.00	11960	\$14,950.00	14950
\$11,498.20	11,498.20	\$13,140.80	13140.8	\$16,426.00	16426
\$9,069.90	9,069.90	\$10,365.60	10365.6	\$12,957.00	12957
\$9,808.75	9,808.75	\$11,210.00	11210	\$14,012.50	14012.5
\$8,008.00	8,008.00	\$9,152.00	9152	\$11,440.00	11440
\$5,655.65	5,655.65	\$6,463.60	6463.6	\$8,079.50	8079.5
\$7,615.30	7,615.30	\$8,703.20	8703.2	\$10,879.00	10879
\$9,933.35	9,933.35	\$11,352.40	11352.4	\$14,190.50	14190.5
\$9,076.90	9,076.90	\$10,373.60	10373.6	\$12,967.00	12967
\$27,937.35	27,937.35	\$31,928.40	31928.4	\$39,910.50	39910.5
\$11,030.95	11,030.95	\$12,606.80	12606.8	\$15,758.50	15758.5
\$9,432.50	9,432.50	\$10,780.00	10780	\$13,475.00	13475
\$7,699.65	7,699.65	\$8,799.60	8799.6	\$10,999.50	10999.5
\$5,705.00	5,705.00	\$6,520.00	6520	\$8,150.00	8150
\$7,548.10	7,548.10	\$8,626.40	8626.4	\$10,783.00	10783
\$8,004.50	8,004.50	\$9,148.00	9148	\$11,435.00	11435
\$10,335.85	10,335.85	\$11,812.40	11812.4	\$14,765.50	14765.5
\$10,670.45	10,670.45	\$12,194.80	12194.8	\$15,243.50	15243.5
\$6,129.55	6,129.55	\$7,005.20	7005.2	\$8,756.50	8756.5
\$5,881.75	5,881.75	\$6,722.00	6722	\$8,402.50	8402.5
\$6,491.45	6,491.45	\$7,418.80	7418.8	\$9,273.50	9273.5
\$9,275.00	9,275.00	\$10,600.00	10600	\$13,250.00	13250
\$6,701.45	6,701.45	\$7,658.80	7658.8	\$9,573.50	9573.5
\$3,375.75	5,000.00	\$3,858.00	5000	\$4,822.50	5000
\$3,375.75	5,000.00	\$3,858.00	5000	\$4,822.50	5000
\$6,749.40	6,749.40	\$7,713.60	7713.6	\$9,642.00	9642
\$7,112.35	7,112.35	\$8,128.40	8128.4	\$10,160.50	10160.5
\$6,746.60	6,746.60	\$7,710.40	7710.4	\$9,638.00	9638
\$8,213.10	8,213.10	\$9,386.40	9386.4	\$11,733.00	11733
\$7,078.05	7,078.05	\$8,089.20	8089.2	\$10,111.50	10111.5
\$9,198.00	9,198.00	\$10,512.00	10512	\$13,140.00	13140
\$7,942.90	7,942.90	\$9,077.60	9077.6	\$11,347.00	11347
\$8,508.85	8,508.85	\$9,724.40	9724.4	\$12,155.50	12155.5
\$6,516.65	6,516.65	\$7,447.60	7447.6	\$9,309.50	9309.5
\$7,972.65	7,972.65	\$9,111.60	9111.6	\$11,389.50	11389.5
\$6,246.80	6,246.80	\$7,139.20	7139.2	\$8,924.00	8924
\$7,651.35	7,651.35	\$8,744.40	8744.4	\$10,930.50	10930.5
\$5,536.65	5,536.65	\$6,327.60	6327.6	\$7,909.50	7909.5
\$6,952.40	6,952.40	\$7,945.60	7945.6	\$9,932.00	9932
\$6,754.65	6,754.65	\$7,719.60	7719.6	\$9,649.50	9649.5
\$9,599.80	9,599.80	\$10,971.20	10971.2	\$13,714.00	13714
\$6,729.80	6,729.80	\$7,691.20	7691.2	\$9,614.00	9614
\$6,789.65	6,789.65	\$7,759.60	7759.6	\$9,699.50	9699.5

\$7,697.20	7,697.20	\$8,796.80	8796.8	\$10,996.00	10996
\$7,623.35	7,623.35	\$8,712.40	8712.4	\$10,890.50	10890.5
\$8,647.45	8,647.45	\$9,882.80	9882.8	\$12,353.50	12353.5
\$8,221.15	8,221.15	\$9,395.60	9395.6	\$11,744.50	11744.5
\$8,890.35	8,890.35	\$10,160.40	10160.4	\$12,700.50	12700.5
\$9,532.60	9,532.60	\$10,894.40	10894.4	\$13,618.00	13618
\$8,368.50	8,368.50	\$9,564.00	9564	\$11,955.00	11955
\$7,184.10	7,184.10	\$8,210.40	8210.4	\$10,263.00	10263
\$6,596.10	6,596.10	\$7,538.40	7538.4	\$9,423.00	9423
\$6,648.25	6,648.25	\$7,598.00	7598	\$9,497.50	9497.5
\$7,263.20	7,263.20	\$8,300.80	8300.8	\$10,376.00	10376
\$10,872.05	10,872.05	\$12,425.20	12425.2	\$15,531.50	15531.5
\$10,075.80	10,075.80	\$11,515.20	11515.2	\$14,394.00	14394
\$9,884.35	9,884.35	\$11,296.40	11296.4	\$14,120.50	14120.5
\$16,043.65	16,043.65	\$18,335.60	18335.6	\$22,919.50	22919.5
\$10,453.10	10,453.10	\$11,946.40	11946.4	\$14,933.00	14933
\$12,692.40	12,692.40	\$14,505.60	14505.6	\$18,132.00	18132
\$11,005.05	11,005.05	\$12,577.20	12577.2	\$15,721.50	15721.5
\$7,998.20	7,998.20	\$9,140.80	9140.8	\$11,426.00	11426
\$1,943.20	5,000.00	\$2,220.80	5000	\$2,776.00	5000
\$1,395.10	5,000.00	\$1,594.40	5000	\$1,993.00	5000
\$2,369.15	5,000.00	\$2,707.60	5000	\$3,384.50	5000
\$2,578.10	5,000.00	\$2,946.40	5000	\$3,683.00	5000
\$921.90	5,000.00	\$1,053.60	5000	\$1,317.00	5000
\$3,117.10	5,000.00	\$3,562.40	5000	\$4,453.00	5000
\$2,443.70	5,000.00	\$2,792.80	5000	\$3,491.00	5000
\$3,285.10	5,000.00	\$3,754.40	5000	\$4,693.00	5000
\$1,761.20	5,000.00	\$2,012.80	5000	\$2,516.00	5000
\$1,099.70	5,000.00	\$1,256.80	5000	\$1,571.00	5000
\$5,482.75	5,482.75	\$6,266.00	6266	\$7,832.50	7832.5
\$1,491.70	5,000.00	\$1,704.80	5000	\$2,131.00	5000
\$1,381.10	5,000.00	\$1,578.40	5000	\$1,973.00	5000
\$878.15	5,000.00	\$1,003.60	5000	\$1,254.50	5000
\$2,373.35	5,000.00	\$2,712.40	5000	\$3,390.50	5000
\$1,515.15	5,000.00	\$1,731.60	5000	\$2,164.50	5000
\$1,094.45	5,000.00	\$1,250.80	5000	\$1,563.50	5000
\$1,928.15	5,000.00	\$2,203.60	5000	\$2,754.50	5000
\$1,727.25	5,000.00	\$1,974.00	5000	\$2,467.50	5000
\$887.60	5,000.00	\$1,014.40	5000	\$1,268.00	5000
\$1,138.20	5,000.00	\$1,300.80	5000	\$1,626.00	5000
\$2,238.60	5,000.00	\$2,558.40	5000	\$3,198.00	5000
\$1,894.20	5,000.00	\$2,164.80	5000	\$2,706.00	5000
\$887.60	5,000.00	\$1,014.40	5000	\$1,268.00	5000
\$1,542.80	5,000.00	\$1,763.20	5000	\$2,204.00	5000
\$1,683.15	5,000.00	\$1,923.60	5000	\$2,404.50	5000
\$1,748.60	5,000.00	\$1,998.40	5000	\$2,498.00	5000
\$1,408.05	5,000.00	\$1,609.20	5000	\$2,011.50	5000

\$1,374.45	5,000.00	\$1,570.80	5000	\$1,963.50	5000
\$799.05	5,000.00	\$913.20	5000	\$1,141.50	5000
\$2,612.05	5,000.00	\$2,985.20	5000	\$3,731.50	5000
\$1,236.20	5,000.00	\$1,412.80	5000	\$1,766.00	5000
\$1,294.30	5,000.00	\$1,479.20	5000	\$1,849.00	5000
\$1,092.70	5,000.00	\$1,248.80	5000	\$1,561.00	5000
\$12,037.55	12,037.55	\$13,757.20	13757.2	\$17,196.50	17196.5
\$11,560.85	11,560.85	\$13,212.40	13212.4	\$16,515.50	16515.5
\$10,698.10	10,698.10	\$12,226.40	12226.4	\$15,283.00	15283
\$10,895.15	10,895.15	\$12,451.60	12451.6	\$15,564.50	15564.5
\$11,139.10	11,139.10	\$12,730.40	12730.4	\$15,913.00	15913
\$10,510.85	10,510.85	\$12,012.40	12012.4	\$15,015.50	15015.5
\$10,203.20	10,203.20	\$11,660.80	11660.8	\$14,576.00	14576
\$11,342.45	11,342.45	\$12,962.80	12962.8	\$16,203.50	16203.5
\$8,491.35	8,491.35	\$9,704.40	9704.4	\$12,130.50	12130.5
\$11,394.60	11,394.60	\$13,022.40	13022.4	\$16,278.00	16278
\$9,358.30	9,358.30	\$10,695.20	10695.2	\$13,369.00	13369
\$9,338.00	9,338.00	\$10,672.00	10672	\$13,340.00	13340
\$8,946.70	8,946.70	\$10,224.80	10224.8	\$12,781.00	12781
\$10,920.70	10,920.70	\$12,480.80	12480.8	\$15,601.00	15601
\$8,459.85	8,459.85	\$9,668.40	9668.4	\$12,085.50	12085.5
\$9,336.95	9,336.95	\$10,670.80	10670.8	\$13,338.50	13338.5
\$9,338.00	9,338.00	\$10,672.00	10672	\$13,340.00	13340
\$9,332.75	9,332.75	\$10,666.00	10666	\$13,332.50	13332.5
\$8,280.65	8,280.65	\$9,463.60	9463.6	\$11,829.50	11829.5
\$10,770.55	10,770.55	\$12,309.20	12309.2	\$15,386.50	15386.5
\$8,953.35	8,953.35	\$10,232.40	10232.4	\$12,790.50	12790.5
\$9,307.90	9,307.90	\$10,637.60	10637.6	\$13,297.00	13297
\$6,540.80	6,540.80	\$7,475.20	7475.2	\$9,344.00	9344
\$6,160.00	6,160.00	\$7,040.00	7040	\$8,800.00	8800
\$6,367.90	6,367.90	\$7,277.60	7277.6	\$9,097.00	9097
\$5,816.65	5,816.65	\$6,647.60	6647.6	\$8,309.50	8309.5
\$5,857.60	5,857.60	\$6,694.40	6694.4	\$8,368.00	8368
\$3,436.65	5,000.00	\$3,927.60	5000	\$4,909.50	5000
\$1,017.10	5,000.00	\$1,162.40	5000	\$1,453.00	5000
\$1,770.65	5,000.00	\$2,023.60	5000	\$2,529.50	5000
\$3,319.75	5,000.00	\$3,794.00	5000	\$4,742.50	5000
\$2,456.30	5,000.00	\$2,807.20	5000	\$3,509.00	5000
\$3,264.80	5,000.00	\$3,731.20	5000	\$4,664.00	5000
\$2,859.85	5,000.00	\$3,268.40	5000	\$4,085.50	5000
\$12,844.30	12,844.30	\$14,679.20	14679.2	\$18,349.00	18349
\$16,637.60	16,637.60	\$19,014.40	19014.4	\$23,768.00	23768
\$13,888.00	13,888.00	\$15,872.00	15872	\$19,840.00	19840
\$14,846.30	14,846.30	\$16,967.20	16967.2	\$21,209.00	21209
\$15,383.20	15,383.20	\$17,580.80	17580.8	\$21,976.00	21976
\$15,967.70	15,967.70	\$18,248.80	18248.8	\$22,811.00	22811
\$15,295.00	15,295.00	\$17,480.00	17480	\$21,850.00	21850

\$16,578.80	16,578.80	\$18,947.20	18947.2	\$23,684.00	23684
\$15,166.55	15,166.55	\$17,333.20	17333.2	\$21,666.50	21666.5
\$13,828.85	13,828.85	\$15,804.40	15804.4	\$19,755.50	19755.5
\$13,986.00	13,986.00	\$15,984.00	15984	\$19,980.00	19980
\$15,314.60	15,314.60	\$17,502.40	17502.4	\$21,878.00	21878
\$15,400.00	15,400.00	\$17,600.00	17600	\$22,000.00	22000
\$14,443.45	14,443.45	\$16,506.80	16506.8	\$20,633.50	20633.5
\$13,942.95	13,942.95	\$15,934.80	15934.8	\$19,918.50	19918.5
\$13,415.15	13,415.15	\$15,331.60	15331.6	\$19,164.50	19164.5
\$15,077.65	15,077.65	\$17,231.60	17231.6	\$21,539.50	21539.5
\$14,420.00	14,420.00	\$16,480.00	16480	\$20,600.00	20600
\$14,951.30	14,951.30	\$17,087.20	17087.2	\$21,359.00	21359
\$15,620.85	15,620.85	\$17,852.40	17852.4	\$22,315.50	22315.5
\$15,895.95	15,895.95	\$18,166.80	18166.8	\$22,708.50	22708.5
\$14,057.05	14,057.05	\$16,065.20	16065.2	\$20,081.50	20081.5
\$16,560.25	16,560.25	\$18,926.00	18926	\$23,657.50	23657.5
\$14,259.35	14,259.35	\$16,296.40	16296.4	\$20,370.50	20370.5
\$14,450.45	14,450.45	\$16,514.80	16514.8	\$20,643.50	20643.5
\$13,549.55	13,549.55	\$15,485.20	15485.2	\$19,356.50	19356.5
\$4,568.55	5,000.00	\$5,221.20	5221.2	\$6,526.50	6526.5
\$4,568.55	5,000.00	\$5,221.20	5221.2	\$6,526.50	6526.5
\$8,583.05	8,583.05	\$9,809.20	9809.2	\$12,261.50	12261.5
\$8,071.35	8,071.35	\$9,224.40	9224.4	\$11,530.50	11530.5
\$8,198.40	8,198.40	\$9,369.60	9369.6	\$11,712.00	11712
\$7,973.00	7,973.00	\$9,112.00	9112	\$11,390.00	11390
\$9,513.70	9,513.70	\$10,872.80	10872.8	\$13,591.00	13591
\$9,297.40	9,297.40	\$10,625.60	10625.6	\$13,282.00	13282
\$8,380.05	8,380.05	\$9,577.20	9577.2	\$11,971.50	11971.5
\$10,862.25	10,862.25	\$12,414.00	12414	\$15,517.50	15517.5
\$10,822.35	10,822.35	\$12,368.40	12368.4	\$15,460.50	15460.5
\$9,154.25	9,154.25	\$10,462.00	10462	\$13,077.50	13077.5
\$7,876.75	7,876.75	\$9,002.00	9002	\$11,252.50	11252.5
\$8,107.75	8,107.75	\$9,266.00	9266	\$11,582.50	11582.5
\$8,353.45	8,353.45	\$9,546.80	9546.8	\$11,933.50	11933.5
\$7,901.25	7,901.25	\$9,030.00	9030	\$11,287.50	11287.5
\$7,199.15	7,199.15	\$8,227.60	8227.6	\$10,284.50	10284.5
\$8,217.65	8,217.65	\$9,391.60	9391.6	\$11,739.50	11739.5
\$6,484.80	6,484.80	\$7,411.20	7411.2	\$9,264.00	9264
\$8,438.50	8,438.50	\$9,644.00	9644	\$12,055.00	12055
\$7,328.30	7,328.30	\$8,375.20	8375.2	\$10,469.00	10469
\$7,344.75	7,344.75	\$8,394.00	8394	\$10,492.50	10492.5
\$9,572.50	9,572.50	\$10,940.00	10940	\$13,675.00	13675
\$10,390.45	10,390.45	\$11,874.80	11874.8	\$14,843.50	14843.5
\$8,810.55	8,810.55	\$10,069.20	10069.2	\$12,586.50	12586.5
\$7,670.36	7,670.36	\$8,766.12	8766.12	\$10,957.65	10957.65
\$7,422.45	7,422.45	\$8,482.80	8482.8	\$10,603.50	10603.5
\$10,248.70	10,248.70	\$11,712.80	11712.8	\$14,641.00	14641

\$8,617.35	8,617.35	\$9,848.40	9848.4	\$12,310.50	12310.5
\$9,068.15	9,068.15	\$10,363.60	10363.6	\$12,954.50	12954.5
\$10,342.15	10,342.15	\$11,819.60	11819.6	\$14,774.50	14774.5
\$8,085.35	8,085.35	\$9,240.40	9240.4	\$11,550.50	11550.5
\$8,004.50	8,004.50	\$9,148.00	9148	\$11,435.00	11435
\$8,019.90	8,019.90	\$9,165.60	9165.6	\$11,457.00	11457
\$11,407.55	11,407.55	\$13,037.20	13037.2	\$16,296.50	16296.5
\$9,587.20	9,587.20	\$10,956.80	10956.8	\$13,696.00	13696
\$9,052.40	9,052.40	\$10,345.60	10345.6	\$12,932.00	12932
\$9,664.90	9,664.90	\$11,045.60	11045.6	\$13,807.00	13807
\$9,360.40	9,360.40	\$10,697.60	10697.6	\$13,372.00	13372
\$9,936.50	9,936.50	\$11,356.00	11356	\$14,195.00	14195
\$8,848.70	8,848.70	\$10,112.80	10112.8	\$12,641.00	12641
\$8,479.10	8,479.10	\$9,690.40	9690.4	\$12,113.00	12113
\$8,407.70	8,407.70	\$9,608.80	9608.8	\$12,011.00	12011
\$8,851.50	8,851.50	\$10,116.00	10116	\$12,645.00	12645
\$8,155.35	8,155.35	\$9,320.40	9320.4	\$11,650.50	11650.5
\$9,152.85	9,152.85	\$10,460.40	10460.4	\$13,075.50	13075.5
\$9,703.40	9,703.40	\$11,089.60	11089.6	\$13,862.00	13862
\$4,308.15	5,000.00	\$4,923.60	5000	\$6,154.50	6154.5
\$4,308.15	5,000.00	\$4,923.60	5000	\$6,154.50	6154.5
\$8,527.75	8,527.75	\$9,746.00	9746	\$12,182.50	12182.5
\$7,601.37	7,601.37	\$8,687.28	8687.28	\$10,859.10	10859.1
\$6,765.15	6,765.15	\$7,731.60	7731.6	\$9,664.50	9664.5
\$8,047.20	8,047.20	\$9,196.80	9196.8	\$11,496.00	11496
\$8,578.50	8,578.50	\$9,804.00	9804	\$12,255.00	12255
\$8,487.15	8,487.15	\$9,699.60	9699.6	\$12,124.50	12124.5
\$8,415.05	8,415.05	\$9,617.20	9617.2	\$12,021.50	12021.5
\$10,105.20	10,105.20	\$11,548.80	11548.8	\$14,436.00	14436
\$7,796.25	7,796.25	\$8,910.00	8910	\$11,137.50	11137.5
\$8,587.95	8,587.95	\$9,814.80	9814.8	\$12,268.50	12268.5
\$10,797.50	10,797.50	\$12,340.00	12340	\$15,425.00	15425
\$9,657.90	9,657.90	\$11,037.60	11037.6	\$13,797.00	13797
\$8,696.45	8,696.45	\$9,938.80	9938.8	\$12,423.50	12423.5
\$8,923.60	8,923.60	\$10,198.40	10198.4	\$12,748.00	12748
\$9,459.10	9,459.10	\$10,810.40	10810.4	\$13,513.00	13513
\$9,186.10	9,186.10	\$10,498.40	10498.4	\$13,123.00	13123
\$10,691.10	10,691.10	\$12,218.40	12218.4	\$15,273.00	15273
\$9,808.05	9,808.05	\$11,209.20	11209.2	\$14,011.50	14011.5
\$9,892.05	9,892.05	\$11,305.20	11305.2	\$14,131.50	14131.5
\$8,456.00	8,456.00	\$9,664.00	9664	\$12,080.00	12080
\$7,828.45	7,828.45	\$8,946.80	8946.8	\$11,183.50	11183.5
\$8,084.65	8,084.65	\$9,239.60	9239.6	\$11,549.50	11549.5
\$8,239.00	8,239.00	\$9,416.00	9416	\$11,770.00	11770
\$6,545.00	6,545.00	\$7,480.00	7480	\$9,350.00	9350
\$7,686.00	7,686.00	\$8,784.00	8784	\$10,980.00	10980
\$7,328.30	7,328.30	\$8,375.20	8375.2	\$10,469.00	10469

\$6,914.25	6,914.25	\$7,902.00	7902	\$9,877.50	9877.5
\$7,766.50	7,766.50	\$8,876.00	8876	\$11,095.00	11095
\$8,459.85	8,459.85	\$9,668.40	9668.4	\$12,085.50	12085.5
\$8,803.55	8,803.55	\$10,061.20	10061.2	\$12,576.50	12576.5
\$8,766.10	8,766.10	\$10,018.40	10018.4	\$12,523.00	12523
\$9,008.30	9,008.30	\$10,295.20	10295.2	\$12,869.00	12869
\$7,904.40	7,904.40	\$9,033.60	9033.6	\$11,292.00	11292
\$9,284.80	9,284.80	\$10,611.20	10611.2	\$13,264.00	13264
\$9,570.05	9,570.05	\$10,937.20	10937.2	\$13,671.50	13671.5
\$9,557.80	9,557.80	\$10,923.20	10923.2	\$13,654.00	13654
\$8,913.10	8,913.10	\$10,186.40	10186.4	\$12,733.00	12733
\$8,031.80	8,031.80	\$9,179.20	9179.2	\$11,474.00	11474
\$7,560.70	7,560.70	\$8,640.80	8640.8	\$10,801.00	10801
\$9,172.10	9,172.10	\$10,482.40	10482.4	\$13,103.00	13103
\$8,434.65	8,434.65	\$9,639.60	9639.6	\$12,049.50	12049.5
\$8,908.55	8,908.55	\$10,181.20	10181.2	\$12,726.50	12726.5
\$9,172.10	9,172.10	\$10,482.40	10482.4	\$13,103.00	13103
\$7,667.80	7,667.80	\$8,763.20	8763.2	\$10,954.00	10954
\$8,809.15	8,809.15	\$10,067.60	10067.6	\$12,584.50	12584.5
\$7,525.35	7,525.35	\$8,600.40	8600.4	\$10,750.50	10750.5
\$8,017.80	8,017.80	\$9,163.20	9163.2	\$11,454.00	11454
\$8,263.85	8,263.85	\$9,444.40	9444.4	\$11,805.50	11805.5
\$7,525.35	7,525.35	\$8,600.40	8600.4	\$10,750.50	10750.5
\$8,164.10	8,164.10	\$9,330.40	9330.4	\$11,663.00	11663
\$8,809.15	8,809.15	\$10,067.60	10067.6	\$12,584.50	12584.5
\$8,123.15	8,123.15	\$9,283.60	9283.6	\$11,604.50	11604.5
\$9,843.05	9,843.05	\$11,249.20	11249.2	\$14,061.50	14061.5
\$8,760.15	8,760.15	\$10,011.60	10011.6	\$12,514.50	12514.5
\$7,525.35	7,525.35	\$8,600.40	8600.4	\$10,750.50	10750.5
\$8,809.15	8,809.15	\$10,067.60	10067.6	\$12,584.50	12584.5
\$7,525.35	7,525.35	\$8,600.40	8600.4	\$10,750.50	10750.5
\$7,235.55	7,235.55	\$8,269.20	8269.2	\$10,336.50	10336.5
\$9,843.05	9,843.05	\$11,249.20	11249.2	\$14,061.50	14061.5
\$8,760.15	8,760.15	\$10,011.60	10011.6	\$12,514.50	12514.5
\$8,809.15	8,809.15	\$10,067.60	10067.6	\$12,584.50	12584.5
\$8,760.15	8,760.15	\$10,011.60	10011.6	\$12,514.50	12514.5
\$10,422.30	10,422.30	\$11,911.20	11911.2	\$14,889.00	14889
\$8,013.25	8,013.25	\$9,158.00	9158	\$11,447.50	11447.5
\$5,486.60	5,486.60	\$6,270.40	6270.4	\$7,838.00	7838
\$8,395.45	8,395.45	\$9,594.80	9594.8	\$11,993.50	11993.5
\$4,957.75	5,000.00	\$5,666.00	5666	\$7,082.50	7082.5
\$4,963.35	5,000.00	\$5,672.40	5672.4	\$7,090.50	7090.5
\$5,267.50	5,267.50	\$6,020.00	6020	\$7,525.00	7525
\$8,760.85	8,760.85	\$10,012.40	10012.4	\$12,515.50	12515.5
\$6,160.00	6,160.00	\$7,040.00	7040	\$8,800.00	8800
\$7,516.95	7,516.95	\$8,590.80	8590.8	\$10,738.50	10738.5
\$7,603.05	7,603.05	\$8,689.20	8689.2	\$10,861.50	10861.5



\$7,469.00	7,469.00	\$8,536.00	8536	\$10,670.00	10670
\$7,327.95	7,327.95	\$8,374.80	8374.8	\$10,468.50	10468.5
\$7,750.40	7,750.40	\$8,857.60	8857.6	\$11,072.00	11072
\$6,159.65	6,159.65	\$7,039.60	7039.6	\$8,799.50	8799.5
\$7,807.10	7,807.10	\$8,922.40	8922.4	\$11,153.00	11153
\$9,599.80	9,599.80	\$10,971.20	10971.2	\$13,714.00	13714
\$7,359.45	7,359.45	\$8,410.80	8410.8	\$10,513.50	10513.5
\$7,150.85	7,150.85	\$8,172.40	8172.4	\$10,215.50	10215.5
\$8,085.35	8,085.35	\$9,240.40	9240.4	\$11,550.50	11550.5
\$7,089.60	7,089.60	\$8,102.40	8102.4	\$10,128.00	10128
\$8,112.65	8,112.65	\$9,271.60	9271.6	\$11,589.50	11589.5
\$8,163.40	8,163.40	\$9,329.60	9329.6	\$11,662.00	11662
\$7,616.00	7,616.00	\$8,704.00	8704	\$10,880.00	10880
\$7,306.25	7,306.25	\$8,350.00	8350	\$10,437.50	10437.5
\$7,337.05	7,337.05	\$8,385.20	8385.2	\$10,481.50	10481.5
\$7,155.40	7,155.40	\$8,177.60	8177.6	\$10,222.00	10222
\$6,195.00	6,195.00	\$7,080.00	7080	\$8,850.00	8850
\$6,300.00	6,300.00	\$7,200.00	7200	\$9,000.00	9000
\$7,679.00	7,679.00	\$8,776.00	8776	\$10,970.00	10970
\$6,386.45	6,386.45	\$7,298.80	7298.8	\$9,123.50	9123.5
\$6,250.30	6,250.30	\$7,143.20	7143.2	\$8,929.00	8929
\$6,844.25	6,844.25	\$7,822.00	7822	\$9,777.50	9777.5
\$7,304.50	7,304.50	\$8,348.00	8348	\$10,435.00	10435
\$7,005.60	7,005.60	\$8,006.40	8006.4	\$10,008.00	10008
\$4,761.75	5,000.00	\$5,442.00	5442	\$6,802.50	6802.5
\$10,997.00	10,997.00	\$12,568.00	12568	\$15,710.00	15710
\$13,746.25	13,746.25	\$15,710.00	15710	\$19,637.50	19637.5
\$13,522.25	13,522.25	\$15,454.00	15454	\$19,317.50	19317.5
\$15,661.45	15,661.45	\$17,898.80	17898.8	\$22,373.50	22373.5
\$15,442.70	15,442.70	\$17,648.80	17648.8	\$22,061.00	22061
\$14,528.85	14,528.85	\$16,604.40	16604.4	\$20,755.50	20755.5
\$12,329.80	12,329.80	\$14,091.20	14091.2	\$17,614.00	17614
\$13,188.70	13,188.70	\$15,072.80	15072.8	\$18,841.00	18841
\$13,381.20	13,381.20	\$15,292.80	15292.8	\$19,116.00	19116
\$12,554.15	12,554.15	\$14,347.60	14347.6	\$17,934.50	17934.5
\$15,670.55	15,670.55	\$17,909.20	17909.2	\$22,386.50	22386.5
\$17,861.20	17,861.20	\$20,412.80	20412.8	\$25,516.00	25516
\$17,769.50	17,769.50	\$20,308.00	20308	\$25,385.00	25385
\$10,829.35	10,829.35	\$12,376.40	12376.4	\$15,470.50	15470.5
\$19,588.80	19,588.80	\$22,387.20	22387.2	\$27,984.00	27984
\$13,672.05	13,672.05	\$15,625.20	15625.2	\$19,531.50	19531.5
\$4,476.50	5,000.00	\$5,116.00	5116	\$6,395.00	6395
\$4,723.95	5,000.00	\$5,398.80	5398.8	\$6,748.50	6748.5
\$4,437.65	5,000.00	\$5,071.60	5071.6	\$6,339.50	6339.5
\$3,801.70	5,000.00	\$4,344.80	5000	\$5,431.00	5431
\$5,267.50	5,267.50	\$6,020.00	6020	\$7,525.00	7525
\$6,175.05	6,175.05	\$7,057.20	7057.2	\$8,821.50	8821.5

\$4,306.40	5,000.00	\$4,921.60	5000	\$6,152.00	6152
\$5,350.80	5,350.80	\$6,115.20	6115.2	\$7,644.00	7644
\$5,210.80	5,210.80	\$5,955.20	5955.2	\$7,444.00	7444
\$7,099.05	7,099.05	\$8,113.20	8113.2	\$10,141.50	10141.5
\$6,018.95	6,018.95	\$6,878.80	6878.8	\$8,598.50	8598.5
\$7,883.05	7,883.05	\$9,009.20	9009.2	\$11,261.50	11261.5
\$5,636.05	5,636.05	\$6,441.20	6441.2	\$8,051.50	8051.5
\$6,767.95	6,767.95	\$7,734.80	7734.8	\$9,668.50	9668.5
\$8,460.55	8,460.55	\$9,669.20	9669.2	\$12,086.50	12086.5
\$8,274.00	8,274.00	\$9,456.00	9456	\$11,820.00	11820
\$5,026.70	5,026.70	\$5,744.80	5744.8	\$7,181.00	7181
\$5,775.70	5,775.70	\$6,600.80	6600.8	\$8,251.00	8251
\$7,519.75	7,519.75	\$8,594.00	8594	\$10,742.50	10742.5
\$7,338.45	7,338.45	\$8,386.80	8386.8	\$10,483.50	10483.5
\$5,697.30	5,697.30	\$6,511.20	6511.2	\$8,139.00	8139
\$6,298.95	6,298.95	\$7,198.80	7198.8	\$8,998.50	8998.5
\$13,849.50	13,849.50	\$15,828.00	15828	\$19,785.00	19785
\$18,863.60	18,863.60	\$21,558.40	21558.4	\$26,948.00	26948
\$3,049.55	5,000.00	\$3,485.20	5000	\$4,356.50	5000
\$5,787.95	5,787.95	\$6,614.80	6614.8	\$8,268.50	8268.5
\$15,263.85	15,263.85	\$17,444.40	17444.4	\$21,805.50	21805.5
\$12,240.55	12,240.55	\$13,989.20	13989.2	\$17,486.50	17486.5
\$17,519.60	17,519.60	\$20,022.40	20022.4	\$25,028.00	25028
\$13,139.00	13,139.00	\$15,016.00	15016	\$18,770.00	18770
\$15,757.00	15,757.00	\$18,008.00	18008	\$22,510.00	22510
\$18,245.50	18,245.50	\$20,852.00	20852	\$26,065.00	26065
\$15,194.55	15,194.55	\$17,365.20	17365.2	\$21,706.50	21706.5
\$13,487.25	13,487.25	\$15,414.00	15414	\$19,267.50	19267.5
\$15,877.05	15,877.05	\$18,145.20	18145.2	\$22,681.50	22681.5
\$18,348.40	18,348.40	\$20,969.60	20969.6	\$26,212.00	26212
\$14,910.35	14,910.35	\$17,040.40	17040.4	\$21,300.50	21300.5
\$14,020.30	14,020.30	\$16,023.20	16023.2	\$20,029.00	20029
\$16,305.10	16,305.10	\$18,634.40	18634.4	\$23,293.00	23293
\$14,764.75	14,764.75	\$16,874.00	16874	\$21,092.50	21092.5
\$18,405.80	18,405.80	\$21,035.20	21035.2	\$26,294.00	26294
\$19,847.80	19,847.80	\$22,683.20	22683.2	\$28,354.00	28354
\$15,421.35	15,421.35	\$17,624.40	17624.4	\$22,030.50	22030.5
\$17,070.90	17,070.90	\$19,509.60	19509.6	\$24,387.00	24387
\$18,452.35	18,452.35	\$21,088.40	21088.4	\$26,360.50	26360.5
\$16,781.80	16,781.80	\$19,179.20	19179.2	\$23,974.00	23974
\$14,791.00	14,791.00	\$16,904.00	16904	\$21,130.00	21130
\$15,923.25	15,923.25	\$18,198.00	18198	\$22,747.50	22747.5
\$15,689.10	15,689.10	\$17,930.40	17930.4	\$22,413.00	22413
\$16,045.75	16,045.75	\$18,338.00	18338	\$22,922.50	22922.5
\$17,222.45	17,222.45	\$19,682.80	19682.8	\$24,603.50	24603.5
\$17,853.50	17,853.50	\$20,404.00	20404	\$25,505.00	25505
\$16,588.25	16,588.25	\$18,958.00	18958	\$23,697.50	23697.5

\$17,466.75	17,466.75	\$19,962.00	19962	\$24,952.50	24952.5
\$15,757.35	15,757.35	\$18,008.40	18008.4	\$22,510.50	22510.5
\$18,139.80	18,139.80	\$20,731.20	20731.2	\$25,914.00	25914
\$15,981.70	15,981.70	\$18,264.80	18264.8	\$22,831.00	22831
\$15,671.25	15,671.25	\$17,910.00	17910	\$22,387.50	22387.5
\$16,311.40	16,311.40	\$18,641.60	18641.6	\$23,302.00	23302
\$15,097.25	15,097.25	\$17,254.00	17254	\$21,567.50	21567.5
\$17,364.55	17,364.55	\$19,845.20	19845.2	\$24,806.50	24806.5
\$13,760.25	13,760.25	\$15,726.00	15726	\$19,657.50	19657.5
\$15,635.20	15,635.20	\$17,868.80	17868.8	\$22,336.00	22336
\$11,946.90	11,946.90	\$13,653.60	13653.6	\$17,067.00	17067
\$17,222.80	17,222.80	\$19,683.20	19683.2	\$24,604.00	24604
\$19,520.20	19,520.20	\$22,308.80	22308.8	\$27,886.00	27886
\$14,651.70	14,651.70	\$16,744.80	16744.8	\$20,931.00	20931
\$17,249.75	17,249.75	\$19,714.00	19714	\$24,642.50	24642.5
\$16,886.10	16,886.10	\$19,298.40	19298.4	\$24,123.00	24123
\$17,562.65	17,562.65	\$20,071.60	20071.6	\$25,089.50	25089.5
\$19,161.10	19,161.10	\$21,898.40	21898.4	\$27,373.00	27373
\$16,756.60	16,756.60	\$19,150.40	19150.4	\$23,938.00	23938
\$18,296.95	18,296.95	\$20,910.80	20910.8	\$26,138.50	26138.5
\$17,777.20	17,777.20	\$20,316.80	20316.8	\$25,396.00	25396
\$15,198.75	15,198.75	\$17,370.00	17370	\$21,712.50	21712.5
\$19,020.40	19,020.40	\$21,737.60	21737.6	\$27,172.00	27172
\$15,540.00	15,540.00	\$17,760.00	17760	\$22,200.00	22200
\$14,289.45	14,289.45	\$16,330.80	16330.8	\$20,413.50	20413.5
\$17,562.30	17,562.30	\$20,071.20	20071.2	\$25,089.00	25089
\$14,296.80	14,296.80	\$16,339.20	16339.2	\$20,424.00	20424
\$14,797.30	14,797.30	\$16,911.20	16911.2	\$21,139.00	21139
\$13,410.95	13,410.95	\$15,326.80	15326.8	\$19,158.50	19158.5
\$15,137.15	15,137.15	\$17,299.60	17299.6	\$21,624.50	21624.5
\$12,903.45	12,903.45	\$14,746.80	14746.8	\$18,433.50	18433.5
\$13,930.00	13,930.00	\$15,920.00	15920	\$19,900.00	19900
\$12,890.85	12,890.85	\$14,732.40	14732.4	\$18,415.50	18415.5
\$11,240.25	11,240.25	\$12,846.00	12846	\$16,057.50	16057.5
\$20,869.45	20,869.45	\$23,850.80	23850.8	\$29,813.50	29813.5
\$12,934.95	12,934.95	\$14,782.80	14782.8	\$18,478.50	18478.5
\$15,499.40	15,499.40	\$17,713.60	17713.6	\$22,142.00	22142
\$14,392.00	14,392.00	\$16,448.00	16448	\$20,560.00	20560
\$16,240.70	16,240.70	\$18,560.80	18560.8	\$23,201.00	23201
\$13,218.80	13,218.80	\$15,107.20	15107.2	\$18,884.00	18884
\$15,764.70	15,764.70	\$18,016.80	18016.8	\$22,521.00	22521
\$16,958.55	16,958.55	\$19,381.20	19381.2	\$24,226.50	24226.5
\$11,559.10	11,559.10	\$13,210.40	13210.4	\$16,513.00	16513
\$6,288.28	6,288.28	\$7,186.60	7186.6	\$8,983.25	8983.25
\$11,130.00	11,130.00	\$12,720.00	12720	\$15,900.00	15900
\$11,209.80	11,209.80	\$12,811.20	12811.2	\$16,014.00	16014
\$10,574.90	10,574.90	\$12,085.60	12085.6	\$15,107.00	15107

\$13,985.30	13,985.30	\$15,983.20	15983.2	\$19,979.00	19979
\$12,328.40	12,328.40	\$14,089.60	14089.6	\$17,612.00	17612
\$12,455.10	12,455.10	\$14,234.40	14234.4	\$17,793.00	17793
\$12,698.70	12,698.70	\$14,512.80	14512.8	\$18,141.00	18141
\$12,719.35	12,719.35	\$14,536.40	14536.4	\$18,170.50	18170.5
\$12,977.30	12,977.30	\$14,831.20	14831.2	\$18,539.00	18539
\$14,262.15	14,262.15	\$16,299.60	16299.6	\$20,374.50	20374.5
\$12,527.90	12,527.90	\$14,317.60	14317.6	\$17,897.00	17897
\$9,791.95	9,791.95	\$11,190.80	11190.8	\$13,988.50	13988.5
\$12,511.80	12,511.80	\$14,299.20	14299.2	\$17,874.00	17874
\$13,203.05	13,203.05	\$15,089.20	15089.2	\$18,861.50	18861.5
\$12,435.15	12,435.15	\$14,211.60	14211.6	\$17,764.50	17764.5
\$13,360.55	13,360.55	\$15,269.20	15269.2	\$19,086.50	19086.5
\$11,700.15	11,700.15	\$13,371.60	13371.6	\$16,714.50	16714.5
\$11,200.00	11,200.00	\$12,800.00	12800	\$16,000.00	16000
\$12,600.00	12,600.00	\$14,400.00	14400	\$18,000.00	18000
\$13,740.30	13,740.30	\$15,703.20	15703.2	\$19,629.00	19629
\$13,494.60	13,494.60	\$15,422.40	15422.4	\$19,278.00	19278
\$10,556.00	10,556.00	\$12,064.00	12064	\$15,080.00	15080
\$10,055.85	10,055.85	\$11,492.40	11492.4	\$14,365.50	14365.5
\$11,804.10	11,804.10	\$13,490.40	13490.4	\$16,863.00	16863
\$10,129.70	10,129.70	\$11,576.80	11576.8	\$14,471.00	14471
\$14,803.60	14,803.60	\$16,918.40	16918.4	\$21,148.00	21148
\$16,631.30	16,631.30	\$19,007.20	19007.2	\$23,759.00	23759
\$17,588.90	17,588.90	\$20,101.60	20101.6	\$25,127.00	25127
\$17,148.95	17,148.95	\$19,598.80	19598.8	\$24,498.50	24498.5
\$15,540.70	15,540.70	\$17,760.80	17760.8	\$22,201.00	22201
\$16,643.20	16,643.20	\$19,020.80	19020.8	\$23,776.00	23776
\$13,945.05	13,945.05	\$15,937.20	15937.2	\$19,921.50	19921.5
\$13,396.25	13,396.25	\$15,310.00	15310	\$19,137.50	19137.5
\$14,139.30	14,139.30	\$16,159.20	16159.2	\$20,199.00	20199
\$17,256.40	17,256.40	\$19,721.60	19721.6	\$24,652.00	24652
\$17,542.70	17,542.70	\$20,048.80	20048.8	\$25,061.00	25061
\$16,505.30	16,505.30	\$18,863.20	18863.2	\$23,579.00	23579
\$11,776.80	11,776.80	\$13,459.20	13459.2	\$16,824.00	16824
\$13,245.75	13,245.75	\$15,138.00	15138	\$18,922.50	18922.5
\$13,393.45	13,393.45	\$15,306.80	15306.8	\$19,133.50	19133.5
\$13,702.15	13,702.15	\$15,659.60	15659.6	\$19,574.50	19574.5
\$16,089.85	16,089.85	\$18,388.40	18388.4	\$22,985.50	22985.5
\$14,933.45	14,933.45	\$17,066.80	17066.8	\$21,333.50	21333.5
\$12,163.20	12,163.20	\$13,900.80	13900.8	\$17,376.00	17376
\$14,583.80	14,583.80	\$16,667.20	16667.2	\$20,834.00	20834
\$15,527.05	15,527.05	\$17,745.20	17745.2	\$22,181.50	22181.5
\$12,079.55	12,079.55	\$13,805.20	13805.2	\$17,256.50	17256.5
\$14,120.05	14,120.05	\$16,137.20	16137.2	\$20,171.50	20171.5
\$15,384.25	15,384.25	\$17,582.00	17582	\$21,977.50	21977.5
\$14,984.20	14,984.20	\$17,124.80	17124.8	\$21,406.00	21406

\$15,434.65	15,434.65	\$17,639.60	17639.6	\$22,049.50	22049.5
\$15,888.25	15,888.25	\$18,158.00	18158	\$22,697.50	22697.5
\$16,896.25	16,896.25	\$19,310.00	19310	\$24,137.50	24137.5
\$15,297.80	15,297.80	\$17,483.20	17483.2	\$21,854.00	21854
\$13,374.90	13,374.90	\$15,285.60	15285.6	\$19,107.00	19107
\$14,652.75	14,652.75	\$16,746.00	16746	\$20,932.50	20932.5
\$16,116.80	16,116.80	\$18,419.20	18419.2	\$23,024.00	23024
\$13,388.20	13,388.20	\$15,300.80	15300.8	\$19,126.00	19126
\$12,820.50	12,820.50	\$14,652.00	14652	\$18,315.00	18315
\$12,860.40	12,860.40	\$14,697.60	14697.6	\$18,372.00	18372
\$13,232.80	13,232.80	\$15,123.20	15123.2	\$18,904.00	18904
\$13,277.60	13,277.60	\$15,174.40	15174.4	\$18,968.00	18968
\$13,274.80	13,274.80	\$15,171.20	15171.2	\$18,964.00	18964
\$20,423.20	20,423.20	\$23,340.80	23340.8	\$29,176.00	29176
\$16,579.15	16,579.15	\$18,947.60	18947.6	\$23,684.50	23684.5
\$15,753.50	15,753.50	\$18,004.00	18004	\$22,505.00	22505
\$18,649.40	18,649.40	\$21,313.60	21313.6	\$26,642.00	26642
\$16,646.35	16,646.35	\$19,024.40	19024.4	\$23,780.50	23780.5
\$21,034.30	21,034.30	\$24,039.20	24039.2	\$30,049.00	30049
\$16,604.00	16,604.00	\$18,976.00	18976	\$23,720.00	23720
\$24,599.40	24,599.40	\$28,113.60	28113.6	\$35,142.00	35142
\$21,619.50	21,619.50	\$24,708.00	24708	\$30,885.00	30885
\$14,911.05	14,911.05	\$17,041.20	17041.2	\$21,301.50	21301.5
\$15,735.65	15,735.65	\$17,983.60	17983.6	\$22,479.50	22479.5
\$16,796.85	16,796.85	\$19,196.40	19196.4	\$23,995.50	23995.5
\$16,650.90	16,650.90	\$19,029.60	19029.6	\$23,787.00	23787
\$18,123.35	18,123.35	\$20,712.40	20712.4	\$25,890.50	25890.5
\$18,054.75	18,054.75	\$20,634.00	20634	\$25,792.50	25792.5
\$16,718.45	16,718.45	\$19,106.80	19106.8	\$23,883.50	23883.5
\$16,530.15	16,530.15	\$18,891.60	18891.6	\$23,614.50	23614.5
\$16,297.05	16,297.05	\$18,625.20	18625.2	\$23,281.50	23281.5
\$22,855.00	22,855.00	\$26,120.00	26120	\$32,650.00	32650
\$15,074.85	15,074.85	\$17,228.40	17228.4	\$21,535.50	21535.5
\$18,636.10	18,636.10	\$21,298.40	21298.4	\$26,623.00	26623
\$16,931.25	16,931.25	\$19,350.00	19350	\$24,187.50	24187.5
\$17,470.95	17,470.95	\$19,966.80	19966.8	\$24,958.50	24958.5
\$17,266.55	17,266.55	\$19,733.20	19733.2	\$24,666.50	24666.5
\$19,920.95	19,920.95	\$22,766.80	22766.8	\$28,458.50	28458.5
\$14,771.40	14,771.40	\$16,881.60	16881.6	\$21,102.00	21102
\$16,234.75	16,234.75	\$18,554.00	18554	\$23,192.50	23192.5
\$17,432.80	17,432.80	\$19,923.20	19923.2	\$24,904.00	24904
\$20,689.90	20,689.90	\$23,645.60	23645.6	\$29,557.00	29557
\$18,931.50	18,931.50	\$21,636.00	21636	\$27,045.00	27045
\$15,497.65	15,497.65	\$17,711.60	17711.6	\$22,139.50	22139.5
\$15,556.45	15,556.45	\$17,778.80	17778.8	\$22,223.50	22223.5
\$19,026.00	19,026.00	\$21,744.00	21744	\$27,180.00	27180
\$14,559.30	14,559.30	\$16,639.20	16639.2	\$20,799.00	20799

\$15,721.30	15,721.30	\$17,967.20	17967.2	\$22,459.00	22459
\$18,901.40	18,901.40	\$21,601.60	21601.6	\$27,002.00	27002
\$16,982.35	16,982.35	\$19,408.40	19408.4	\$24,260.50	24260.5
\$15,807.82	15,807.82	\$18,066.08	18066.08	\$22,582.60	22582.6
\$22,484.70	22,484.70	\$25,696.80	25696.8	\$32,121.00	32121
\$15,061.90	15,061.90	\$17,213.60	17213.6	\$21,517.00	21517
\$15,131.90	15,131.90	\$17,293.60	17293.6	\$21,617.00	21617
\$17,150.00	17,150.00	\$19,600.00	19600	\$24,500.00	24500
\$16,763.95	16,763.95	\$19,158.80	19158.8	\$23,948.50	23948.5
\$19,222.35	19,222.35	\$21,968.40	21968.4	\$27,460.50	27460.5
\$16,370.20	16,370.20	\$18,708.80	18708.8	\$23,386.00	23386
\$21,695.80	21,695.80	\$24,795.20	24795.2	\$30,994.00	30994
\$14,687.75	14,687.75	\$16,786.00	16786	\$20,982.50	20982.5
\$16,132.90	16,132.90	\$18,437.60	18437.6	\$23,047.00	23047
\$16,412.55	16,412.55	\$18,757.20	18757.2	\$23,446.50	23446.5
\$14,396.90	14,396.90	\$16,453.60	16453.6	\$20,567.00	20567
\$21,779.10	21,779.10	\$24,890.40	24890.4	\$31,113.00	31113
\$32,037.25	32,037.25	\$36,614.00	36614	\$45,767.50	45767.5
\$15,372.35	15,372.35	\$17,568.40	17568.4	\$21,960.50	21960.5
\$16,824.50	16,824.50	\$19,228.00	19228	\$24,035.00	24035
\$18,043.55	18,043.55	\$20,621.20	20621.2	\$25,776.50	25776.5
\$17,964.80	17,964.80	\$20,531.20	20531.2	\$25,664.00	25664
\$19,550.30	19,550.30	\$22,343.20	22343.2	\$27,929.00	27929
\$18,308.85	18,308.85	\$20,924.40	20924.4	\$26,155.50	26155.5
\$17,350.55	17,350.55	\$19,829.20	19829.2	\$24,786.50	24786.5
\$16,472.75	16,472.75	\$18,826.00	18826	\$23,532.50	23532.5
\$16,612.40	16,612.40	\$18,985.60	18985.6	\$23,732.00	23732
\$23,947.00	23,947.00	\$27,368.00	27368	\$34,210.00	34210
\$18,042.50	18,042.50	\$20,620.00	20620	\$25,775.00	25775
\$19,352.90	19,352.90	\$22,117.60	22117.6	\$27,647.00	27647
\$9,401.00	9,401.00	\$10,744.00	10744	\$13,430.00	13430
\$15,397.90	15,397.90	\$17,597.60	17597.6	\$21,997.00	21997
\$16,779.00	16,779.00	\$19,176.00	19176	\$23,970.00	23970
\$17,101.70	17,101.70	\$19,544.80	19544.8	\$24,431.00	24431
\$16,777.25	16,777.25	\$19,174.00	19174	\$23,967.50	23967.5
\$17,183.95	17,183.95	\$19,638.80	19638.8	\$24,548.50	24548.5
\$17,859.45	17,859.45	\$20,410.80	20410.8	\$25,513.50	25513.5
\$16,426.55	16,426.55	\$18,773.20	18773.2	\$23,466.50	23466.5
\$17,398.85	17,398.85	\$19,884.40	19884.4	\$24,855.50	24855.5
\$18,146.10	18,146.10	\$20,738.40	20738.4	\$25,923.00	25923
\$15,745.45	15,745.45	\$17,994.80	17994.8	\$22,493.50	22493.5
\$17,044.30	17,044.30	\$19,479.20	19479.2	\$24,349.00	24349
\$28,455.00	28,455.00	\$32,520.00	32520	\$40,650.00	40650
\$16,450.00	16,450.00	\$18,800.00	18800	\$23,500.00	23500
\$14,628.25	14,628.25	\$16,718.00	16718	\$20,897.50	20897.5
\$19,358.85	19,358.85	\$22,124.40	22124.4	\$27,655.50	27655.5
\$16,137.45	16,137.45	\$18,442.80	18442.8	\$23,053.50	23053.5

\$16,979.90	16,979.90	\$19,405.60	19405.6	\$24,257.00	24257
\$16,566.90	16,566.90	\$18,933.60	18933.6	\$23,667.00	23667
\$15,114.75	15,114.75	\$17,274.00	17274	\$21,592.50	21592.5
\$15,669.85	15,669.85	\$17,908.40	17908.4	\$22,385.50	22385.5
\$17,213.00	17,213.00	\$19,672.00	19672	\$24,590.00	24590
\$15,435.35	15,435.35	\$17,640.40	17640.4	\$22,050.50	22050.5
\$16,041.20	16,041.20	\$18,332.80	18332.8	\$22,916.00	22916
\$19,446.00	19,446.00	\$22,224.00	22224	\$27,780.00	27780
\$17,965.15	17,965.15	\$20,531.60	20531.6	\$25,664.50	25664.5
\$16,327.50	16,327.50	\$18,660.00	18660	\$23,325.00	23325
\$17,908.80	17,908.80	\$20,467.20	20467.2	\$25,584.00	25584
\$18,902.80	18,902.80	\$21,603.20	21603.2	\$27,004.00	27004
\$20,731.55	20,731.55	\$23,693.20	23693.2	\$29,616.50	29616.5
\$24,167.15	24,167.15	\$27,619.60	27619.6	\$34,524.50	34524.5
\$16,888.20	16,888.20	\$19,300.80	19300.8	\$24,126.00	24126
\$16,735.60	16,735.60	\$19,126.40	19126.4	\$23,908.00	23908
\$19,596.85	19,596.85	\$22,396.40	22396.4	\$27,995.50	27995.5
\$16,066.05	16,066.05	\$18,361.20	18361.2	\$22,951.50	22951.5
\$20,206.20	20,206.20	\$23,092.80	23092.8	\$28,866.00	28866
\$16,815.40	16,815.40	\$19,217.60	19217.6	\$24,022.00	24022
\$16,053.10	16,053.10	\$18,346.40	18346.4	\$22,933.00	22933
\$26,471.55	26,471.55	\$30,253.20	30253.2	\$37,816.50	37816.5
\$26,836.25	26,836.25	\$30,670.00	30670	\$38,337.50	38337.5
\$22,260.00	22,260.00	\$25,440.00	25440	\$31,800.00	31800
\$18,596.90	18,596.90	\$21,253.60	21253.6	\$26,567.00	26567
\$20,138.65	20,138.65	\$23,015.60	23015.6	\$28,769.50	28769.5
\$21,113.05	21,113.05	\$24,129.20	24129.2	\$30,161.50	30161.5
\$21,833.00	21,833.00	\$24,952.00	24952	\$31,190.00	31190
\$19,895.75	19,895.75	\$22,738.00	22738	\$28,422.50	28422.5
\$20,606.60	20,606.60	\$23,550.40	23550.4	\$29,438.00	29438
\$20,504.05	20,504.05	\$23,433.20	23433.2	\$29,291.50	29291.5
\$19,847.10	19,847.10	\$22,682.40	22682.4	\$28,353.00	28353
\$16,400.65	16,400.65	\$18,743.60	18743.6	\$23,429.50	23429.5
\$16,311.75	16,311.75	\$18,642.00	18642	\$23,302.50	23302.5
\$21,146.30	21,146.30	\$24,167.20	24167.2	\$30,209.00	30209
\$16,300.90	16,300.90	\$18,629.60	18629.6	\$23,287.00	23287
\$16,882.25	16,882.25	\$19,294.00	19294	\$24,117.50	24117.5
\$16,645.30	16,645.30	\$19,023.20	19023.2	\$23,779.00	23779
\$23,071.65	23,071.65	\$26,367.60	26367.6	\$32,959.50	32959.5
\$25,399.85	25,399.85	\$29,028.40	29028.4	\$36,285.50	36285.5
\$24,099.95	24,099.95	\$27,542.80	27542.8	\$34,428.50	34428.5
\$24,832.50	24,832.50	\$28,380.00	28380	\$35,475.00	35475
\$17,769.50	17,769.50	\$20,308.00	20308	\$25,385.00	25385
\$17,374.35	17,374.35	\$19,856.40	19856.4	\$24,820.50	24820.5
\$19,248.25	19,248.25	\$21,998.00	21998	\$27,497.50	27497.5
\$28,463.05	28,463.05	\$32,529.20	32529.2	\$40,661.50	40661.5
\$26,731.95	26,731.95	\$30,550.80	30550.8	\$38,188.50	38188.5

\$20,028.05	20,028.05	\$22,889.20	22889.2	\$28,611.50	28611.5
\$22,209.60	22,209.60	\$25,382.40	25382.4	\$31,728.00	31728
\$18,185.30	18,185.30	\$20,783.20	20783.2	\$25,979.00	25979
\$24,468.15	24,468.15	\$27,963.60	27963.6	\$34,954.50	34954.5
\$23,345.00	23,345.00	\$26,680.00	26680	\$33,350.00	33350
\$45,053.75	45,053.75	\$51,490.00	51490	\$64,362.50	64362.5
\$17,625.65	17,625.65	\$20,143.60	20143.6	\$25,179.50	25179.5
\$18,563.65	18,563.65	\$21,215.60	21215.6	\$26,519.50	26519.5
\$15,400.70	15,400.70	\$17,600.80	17600.8	\$22,001.00	22001
\$18,168.85	18,168.85	\$20,764.40	20764.4	\$25,955.50	25955.5
\$17,727.50	17,727.50	\$20,260.00	20260	\$25,325.00	25325
\$17,978.45	17,978.45	\$20,546.80	20546.8	\$25,683.50	25683.5
\$16,784.25	16,784.25	\$19,182.00	19182	\$23,977.50	23977.5
\$22,425.55	22,425.55	\$25,629.20	25629.2	\$32,036.50	32036.5
\$11,829.13	11,829.13	\$13,519.00	13519	\$16,898.75	16898.75
\$21,688.80	21,688.80	\$24,787.20	24787.2	\$30,984.00	30984
\$19,943.00	19,943.00	\$22,792.00	22792	\$28,490.00	28490
\$22,140.65	22,140.65	\$25,303.60	25303.6	\$31,629.50	31629.5
\$20,419.00	20,419.00	\$23,336.00	23336	\$29,170.00	29170
\$21,968.80	21,968.80	\$25,107.20	25107.2	\$31,384.00	31384
\$19,404.70	19,404.70	\$22,176.80	22176.8	\$27,721.00	27721
\$19,699.82	19,699.82	\$22,514.08	22514.08	\$28,142.60	28142.6
\$24,630.55	24,630.55	\$28,149.20	28149.2	\$35,186.50	35186.5
\$11,829.13	11,829.13	\$13,519.00	13519	\$16,898.75	16898.75
\$19,231.45	19,231.45	\$21,978.80	21978.8	\$27,473.50	27473.5
\$19,124.00	19,124.00	\$21,856.00	21856	\$27,320.00	27320
\$20,100.15	20,100.15	\$22,971.60	22971.6	\$28,714.50	28714.5
\$19,944.05	19,944.05	\$22,793.20	22793.2	\$28,491.50	28491.5
\$18,406.15	18,406.15	\$21,035.60	21035.6	\$26,294.50	26294.5
\$19,436.20	19,436.20	\$22,212.80	22212.8	\$27,766.00	27766
\$28,769.65	28,769.65	\$32,879.60	32879.6	\$41,099.50	41099.5
\$21,946.75	21,946.75	\$25,082.00	25082	\$31,352.50	31352.5
\$25,686.15	25,686.15	\$29,355.60	29355.6	\$36,694.50	36694.5
\$24,475.50	24,475.50	\$27,972.00	27972	\$34,965.00	34965
\$25,495.44	25,495.44	\$29,137.64	29137.64	\$36,422.05	36422.05
\$4,692.45	5,000.00	\$5,362.80	5362.8	\$6,703.50	6703.5
\$7,597.10	7,597.10	\$8,682.40	8682.4	\$10,853.00	10853
\$7,177.80	7,177.80	\$8,203.20	8203.2	\$10,254.00	10254
\$6,383.65	6,383.65	\$7,295.60	7295.6	\$9,119.50	9119.5
\$4,042.15	5,000.00	\$4,619.60	5000	\$5,774.50	5774.5
\$7,527.80	7,527.80	\$8,603.20	8603.2	\$10,754.00	10754
\$6,300.00	6,300.00	\$7,200.00	7200	\$9,000.00	9000
\$9,249.45	9,249.45	\$10,570.80	10570.8	\$13,213.50	13213.5
\$6,461.70	6,461.70	\$7,384.80	7384.8	\$9,231.00	9231
\$5,760.65	5,760.65	\$6,583.60	6583.6	\$8,229.50	8229.5
\$7,256.20	7,256.20	\$8,292.80	8292.8	\$10,366.00	10366
\$7,491.05	7,491.05	\$8,561.20	8561.2	\$10,701.50	10701.5



\$6,870.85	6,870.85	\$7,852.40	7852.4	\$9,815.50	9815.5
\$6,153.00	6,153.00	\$7,032.00	7032	\$8,790.00	8790
\$4,910.15	5,000.00	\$5,611.60	5611.6	\$7,014.50	7014.5
\$6,912.85	6,912.85	\$7,900.40	7900.4	\$9,875.50	9875.5
\$8,271.90	8,271.90	\$9,453.60	9453.6	\$11,817.00	11817
\$3,854.55	5,000.00	\$4,405.20	5000	\$5,506.50	5506.5
\$8,610.35	8,610.35	\$9,840.40	9840.4	\$12,300.50	12300.5
\$9,965.90	9,965.90	\$11,389.60	11389.6	\$14,237.00	14237
\$6,207.95	6,207.95	\$7,094.80	7094.8	\$8,868.50	8868.5
\$5,276.95	5,276.95	\$6,030.80	6030.8	\$7,538.50	7538.5
\$8,994.30	8,994.30	\$10,279.20	10279.2	\$12,849.00	12849
\$6,133.05	6,133.05	\$7,009.20	7009.2	\$8,761.50	8761.5
\$5,072.20	5,072.20	\$5,796.80	5796.8	\$7,246.00	7246
\$5,480.65	5,480.65	\$6,263.60	6263.6	\$7,829.50	7829.5
\$5,511.80	5,511.80	\$6,299.20	6299.2	\$7,874.00	7874
\$7,289.80	7,289.80	\$8,331.20	8331.2	\$10,414.00	10414
\$6,271.65	6,271.65	\$7,167.60	7167.6	\$8,959.50	8959.5
\$4,862.20	5,000.00	\$5,556.80	5556.8	\$6,946.00	6946
\$6,097.35	6,097.35	\$6,968.40	6968.4	\$8,710.50	8710.5
\$4,153.10	5,000.00	\$4,746.40	5000	\$5,933.00	5933
\$7,280.35	7,280.35	\$8,320.40	8320.4	\$10,400.50	10400.5
\$5,534.55	5,534.55	\$6,325.20	6325.2	\$7,906.50	7906.5
\$6,063.75	6,063.75	\$6,930.00	6930	\$8,662.50	8662.5
\$6,106.45	6,106.45	\$6,978.80	6978.8	\$8,723.50	8723.5
\$5,815.95	5,815.95	\$6,646.80	6646.8	\$8,308.50	8308.5
\$6,216.70	6,216.70	\$7,104.80	7104.8	\$8,881.00	8881
\$3,369.28	5,000.00	\$3,850.60	5000	\$4,813.25	5000
\$6,092.80	6,092.80	\$6,963.20	6963.2	\$8,704.00	8704
\$5,793.90	5,793.90	\$6,621.60	6621.6	\$8,277.00	8277
\$6,214.60	6,214.60	\$7,102.40	7102.4	\$8,878.00	8878
\$6,043.45	6,043.45	\$6,906.80	6906.8	\$8,633.50	8633.5
\$6,095.25	6,095.25	\$6,966.00	6966	\$8,707.50	8707.5
\$6,065.85	6,065.85	\$6,932.40	6932.4	\$8,665.50	8665.5
\$6,483.40	6,483.40	\$7,409.60	7409.6	\$9,262.00	9262
\$6,598.55	6,598.55	\$7,541.20	7541.2	\$9,426.50	9426.5
\$6,596.45	6,596.45	\$7,538.80	7538.8	\$9,423.50	9423.5
\$6,549.90	6,549.90	\$7,485.60	7485.6	\$9,357.00	9357
\$6,388.55	6,388.55	\$7,301.20	7301.2	\$9,126.50	9126.5
\$6,225.80	6,225.80	\$7,115.20	7115.2	\$8,894.00	8894
\$5,726.35	5,726.35	\$6,544.40	6544.4	\$8,180.50	8180.5
\$6,871.55	6,871.55	\$7,853.20	7853.2	\$9,816.50	9816.5
\$6,305.60	6,305.60	\$7,206.40	7206.4	\$9,008.00	9008
\$6,136.55	6,136.55	\$7,013.20	7013.2	\$8,766.50	8766.5
\$3,547.25	5,000.00	\$4,054.00	5000	\$5,067.50	5067.5
\$6,222.30	6,222.30	\$7,111.20	7111.2	\$8,889.00	8889
\$7,226.94	7,226.94	\$8,259.36	8259.36	\$10,324.20	10324.2
\$6,390.65	6,390.65	\$7,303.60	7303.6	\$9,129.50	9129.5

\$6,522.95	6,522.95	\$7,454.80	7454.8	\$9,318.50	9318.5
\$6,528.90	6,528.90	\$7,461.60	7461.6	\$9,327.00	9327
\$7,296.45	7,296.45	\$8,338.80	8338.8	\$10,423.50	10423.5
\$6,182.05	6,182.05	\$7,065.20	7065.2	\$8,831.50	8831.5
\$7,267.05	7,267.05	\$8,305.20	8305.2	\$10,381.50	10381.5
\$6,645.45	6,645.45	\$7,594.80	7594.8	\$9,493.50	9493.5
\$6,539.05	6,539.05	\$7,473.20	7473.2	\$9,341.50	9341.5
\$6,314.00	6,314.00	\$7,216.00	7216	\$9,020.00	9020
\$7,598.50	7,598.50	\$8,684.00	8684	\$10,855.00	10855
\$6,011.95	6,011.95	\$6,870.80	6870.8	\$8,588.50	8588.5
\$12,296.55	12,296.55	\$14,053.20	14053.2	\$17,566.50	17566.5
\$6,293.00	6,293.00	\$7,192.00	7192	\$8,990.00	8990
\$8,334.90	8,334.90	\$9,525.60	9525.6	\$11,907.00	11907
\$6,311.20	6,311.20	\$7,212.80	7212.8	\$9,016.00	9016
\$6,353.20	6,353.20	\$7,260.80	7260.8	\$9,076.00	9076
\$6,050.45	6,050.45	\$6,914.80	6914.8	\$8,643.50	8643.5
\$9,337.65	9,337.65	\$10,671.60	10671.6	\$13,339.50	13339.5
\$6,469.40	6,469.40	\$7,393.60	7393.6	\$9,242.00	9242
\$5,847.80	5,847.80	\$6,683.20	6683.2	\$8,354.00	8354
\$8,592.85	8,592.85	\$9,820.40	9820.4	\$12,275.50	12275.5
\$7,038.15	7,038.15	\$8,043.60	8043.6	\$10,054.50	10054.5
\$6,110.65	6,110.65	\$6,983.60	6983.6	\$8,729.50	8729.5
\$6,184.85	6,184.85	\$7,068.40	7068.4	\$8,835.50	8835.5
\$7,247.45	7,247.45	\$8,282.80	8282.8	\$10,353.50	10353.5
\$6,456.80	6,456.80	\$7,379.20	7379.2	\$9,224.00	9224
\$5,646.90	5,646.90	\$6,453.60	6453.6	\$8,067.00	8067
\$7,047.60	7,047.60	\$8,054.40	8054.4	\$10,068.00	10068
\$7,266.00	7,266.00	\$8,304.00	8304	\$10,380.00	10380
\$6,687.10	6,687.10	\$7,642.40	7642.4	\$9,553.00	9553
\$5,530.00	5,530.00	\$6,320.00	6320	\$7,900.00	7900
\$6,226.15	6,226.15	\$7,115.60	7115.6	\$8,894.50	8894.5
\$7,221.90	7,221.90	\$8,253.60	8253.6	\$10,317.00	10317
\$5,350.45	5,350.45	\$6,114.80	6114.8	\$7,643.50	7643.5
\$6,587.70	6,587.70	\$7,528.80	7528.8	\$9,411.00	9411
\$6,291.60	6,291.60	\$7,190.40	7190.4	\$8,988.00	8988
\$7,541.80	7,541.80	\$8,619.20	8619.2	\$10,774.00	10774
\$7,910.00	7,910.00	\$9,040.00	9040	\$11,300.00	11300
\$6,164.90	6,164.90	\$7,045.60	7045.6	\$8,807.00	8807
\$7,843.15	7,843.15	\$8,963.60	8963.6	\$11,204.50	11204.5
\$7,380.80	7,380.80	\$8,435.20	8435.2	\$10,544.00	10544
\$6,923.35	6,923.35	\$7,912.40	7912.4	\$9,890.50	9890.5
\$5,447.05	5,447.05	\$6,225.20	6225.2	\$7,781.50	7781.5
\$5,420.10	5,420.10	\$6,194.40	6194.4	\$7,743.00	7743
\$5,855.15	5,855.15	\$6,691.60	6691.6	\$8,364.50	8364.5
\$7,527.10	7,527.10	\$8,602.40	8602.4	\$10,753.00	10753
\$6,066.20	6,066.20	\$6,932.80	6932.8	\$8,666.00	8666
\$6,108.55	6,108.55	\$6,981.20	6981.2	\$8,726.50	8726.5

\$5,952.80	5,952.80	\$6,803.20	6803.2	\$8,504.00	8504
\$6,185.55	6,185.55	\$7,069.20	7069.2	\$8,836.50	8836.5
\$6,759.90	6,759.90	\$7,725.60	7725.6	\$9,657.00	9657
\$6,514.55	6,514.55	\$7,445.20	7445.2	\$9,306.50	9306.5
\$6,234.90	6,234.90	\$7,125.60	7125.6	\$8,907.00	8907
\$6,250.30	6,250.30	\$7,143.20	7143.2	\$8,929.00	8929
\$6,409.20	6,409.20	\$7,324.80	7324.8	\$9,156.00	9156
\$7,236.60	7,236.60	\$8,270.40	8270.4	\$10,338.00	10338
\$7,608.30	7,608.30	\$8,695.20	8695.2	\$10,869.00	10869
\$7,696.50	7,696.50	\$8,796.00	8796	\$10,995.00	10995
\$7,320.25	7,320.25	\$8,366.00	8366	\$10,457.50	10457.5
\$7,317.80	7,317.80	\$8,363.20	8363.2	\$10,454.00	10454
\$8,075.55	8,075.55	\$9,229.20	9229.2	\$11,536.50	11536.5
\$6,213.55	6,213.55	\$7,101.20	7101.2	\$8,876.50	8876.5
\$7,093.10	7,093.10	\$8,106.40	8106.4	\$10,133.00	10133
\$7,357.00	7,357.00	\$8,408.00	8408	\$10,510.00	10510
\$7,348.95	7,348.95	\$8,398.80	8398.8	\$10,498.50	10498.5
\$7,443.80	7,443.80	\$8,507.20	8507.2	\$10,634.00	10634
\$6,584.90	6,584.90	\$7,525.60	7525.6	\$9,407.00	9407
\$4,478.95	5,000.00	\$5,118.80	5118.8	\$6,398.50	6398.5
\$8,640.10	8,640.10	\$9,874.40	9874.4	\$12,343.00	12343
\$8,052.10	8,052.10	\$9,202.40	9202.4	\$11,503.00	11503
\$8,874.60	8,874.60	\$10,142.40	10142.4	\$12,678.00	12678
\$4,994.50	5,000.00	\$5,708.00	5708	\$7,135.00	7135
\$5,759.25	5,759.25	\$6,582.00	6582	\$8,227.50	8227.5
\$9,739.45	9,739.45	\$11,130.80	11130.8	\$13,913.50	13913.5
\$8,597.40	8,597.40	\$9,825.60	9825.6	\$12,282.00	12282
\$5,406.45	5,406.45	\$6,178.80	6178.8	\$7,723.50	7723.5
\$7,045.50	7,045.50	\$8,052.00	8052	\$10,065.00	10065
\$11,066.30	11,066.30	\$12,647.20	12647.2	\$15,809.00	15809
\$9,178.40	9,178.40	\$10,489.60	10489.6	\$13,112.00	13112
\$4,943.75	5,000.00	\$5,650.00	5650	\$7,062.50	7062.5
\$4,570.30	5,000.00	\$5,223.20	5223.2	\$6,529.00	6529
\$5,136.95	5,136.95	\$5,870.80	5870.8	\$7,338.50	7338.5
\$3,619.00	5,000.00	\$4,136.00	5000	\$5,170.00	5170
\$10,578.40	10,578.40	\$12,089.60	12089.6	\$15,112.00	15112
\$3,786.65	5,000.00	\$4,327.60	5000	\$5,409.50	5409.5
\$3,600.45	5,000.00	\$4,114.80	5000	\$5,143.50	5143.5
\$866.60	5,000.00	\$990.40	5000	\$1,238.00	5000
\$3,817.45	5,000.00	\$4,362.80	5000	\$5,453.50	5453.5
\$3,772.30	5,000.00	\$4,311.20	5000	\$5,389.00	5389
\$4,792.55	5,000.00	\$5,477.20	5477.2	\$6,846.50	6846.5
\$5,119.45	5,119.45	\$5,850.80	5850.8	\$7,313.50	7313.5
\$5,242.30	5,242.30	\$5,991.20	5991.2	\$7,489.00	7489
\$6,298.60	6,298.60	\$7,198.40	7198.4	\$8,998.00	8998
\$6,298.25	6,298.25	\$7,198.00	7198	\$8,997.50	8997.5
\$2,100.00	5,000.00	\$2,400.00	5000	\$3,000.00	5000

\$3,005.45	5,000.00	\$3,434.80	5000	\$4,293.50	5000
\$5,294.45	5,294.45	\$6,050.80	6050.8	\$7,563.50	7563.5
\$3,900.05	5,000.00	\$4,457.20	5000	\$5,571.50	5571.5
\$4,519.90	5,000.00	\$5,165.60	5165.6	\$6,457.00	6457
\$8,847.65	8,847.65	\$10,111.60	10111.6	\$12,639.50	12639.5
\$4,295.20	5,000.00	\$4,908.80	5000	\$6,136.00	6136
\$8,227.80	8,227.80	\$9,403.20	9403.2	\$11,754.00	11754
\$6,900.25	6,900.25	\$7,886.00	7886	\$9,857.50	9857.5
\$5,100.55	5,100.55	\$5,829.20	5829.2	\$7,286.50	7286.5
\$8,876.70	8,876.70	\$10,144.80	10144.8	\$12,681.00	12681
\$4,268.25	5,000.00	\$4,878.00	5000	\$6,097.50	6097.5
\$10,447.85	10,447.85	\$11,940.40	11940.4	\$14,925.50	14925.5
\$4,048.45	5,000.00	\$4,626.80	5000	\$5,783.50	5783.5
\$8,204.00	8,204.00	\$9,376.00	9376	\$11,720.00	11720
\$9,393.65	9,393.65	\$10,735.60	10735.6	\$13,419.50	13419.5
\$9,054.50	9,054.50	\$10,348.00	10348	\$12,935.00	12935
\$9,507.05	9,507.05	\$10,865.20	10865.2	\$13,581.50	13581.5
\$9,306.50	9,306.50	\$10,636.00	10636	\$13,295.00	13295
\$4,048.45	5,000.00	\$4,626.80	5000	\$5,783.50	5783.5
\$8,234.45	8,234.45	\$9,410.80	9410.8	\$11,763.50	11763.5
\$9,121.70	9,121.70	\$10,424.80	10424.8	\$13,031.00	13031
\$9,972.20	9,972.20	\$11,396.80	11396.8	\$14,246.00	14246
\$8,468.95	8,468.95	\$9,678.80	9678.8	\$12,098.50	12098.5
\$9,289.00	9,289.00	\$10,616.00	10616	\$13,270.00	13270
\$9,064.65	9,064.65	\$10,359.60	10359.6	\$12,949.50	12949.5
\$9,187.50	9,187.50	\$10,500.00	10500	\$13,125.00	13125
\$9,613.10	9,613.10	\$10,986.40	10986.4	\$13,733.00	13733
\$8,759.45	8,759.45	\$10,010.80	10010.8	\$12,513.50	12513.5
\$8,418.55	8,418.55	\$9,621.20	9621.2	\$12,026.50	12026.5
\$8,581.65	8,581.65	\$9,807.60	9807.6	\$12,259.50	12259.5
\$8,939.70	8,939.70	\$10,216.80	10216.8	\$12,771.00	12771
\$8,514.80	8,514.80	\$9,731.20	9731.2	\$12,164.00	12164
\$9,041.55	9,041.55	\$10,333.20	10333.2	\$12,916.50	12916.5
\$8,674.40	8,674.40	\$9,913.60	9913.6	\$12,392.00	12392
\$7,295.40	7,295.40	\$8,337.60	8337.6	\$10,422.00	10422
\$7,295.40	7,295.40	\$8,337.60	8337.6	\$10,422.00	10422
\$7,295.40	7,295.40	\$8,337.60	8337.6	\$10,422.00	10422
\$7,295.40	7,295.40	\$8,337.60	8337.6	\$10,422.00	10422
\$7,295.40	7,295.40	\$8,337.60	8337.6	\$10,422.00	10422
\$7,295.40	7,295.40	\$8,337.60	8337.6	\$10,422.00	10422
\$4,816.70	5,000.00	\$5,504.80	5504.8	\$6,881.00	6881
\$5,365.85	5,365.85	\$6,132.40	6132.4	\$7,665.50	7665.5
\$3,933.65	5,000.00	\$4,495.60	5000	\$5,619.50	5619.5
\$4,114.95	5,000.00	\$4,702.80	5000	\$5,878.50	5878.5
\$3,804.15	5,000.00	\$4,347.60	5000	\$5,434.50	5434.5
\$5,247.55	5,247.55	\$5,997.20	5997.2	\$7,496.50	7496.5
\$4,700.15	5,000.00	\$5,371.60	5371.6	\$6,714.50	6714.5

\$4,770.85	5,000.00	\$5,452.40	5452.4	\$6,815.50	6815.5
\$7,475.65	7,475.65	\$8,543.60	8543.6	\$10,679.50	10679.5
\$5,189.10	5,189.10	\$5,930.40	5930.4	\$7,413.00	7413
\$3,850.00	5,000.00	\$4,400.00	5000	\$5,500.00	5500
\$5,053.30	5,053.30	\$5,775.20	5775.2	\$7,219.00	7219
\$6,980.05	6,980.05	\$7,977.20	7977.2	\$9,971.50	9971.5
\$6,610.45	6,610.45	\$7,554.80	7554.8	\$9,443.50	9443.5
\$4,689.65	5,000.00	\$5,359.60	5359.6	\$6,699.50	6699.5
\$4,924.50	5,000.00	\$5,628.00	5628	\$7,035.00	7035
\$5,810.70	5,810.70	\$6,640.80	6640.8	\$8,301.00	8301
\$4,408.25	5,000.00	\$5,038.00	5038	\$6,297.50	6297.5
\$5,639.55	5,639.55	\$6,445.20	6445.2	\$8,056.50	8056.5
\$6,222.65	6,222.65	\$7,111.60	7111.6	\$8,889.50	8889.5
\$5,310.90	5,310.90	\$6,069.60	6069.6	\$7,587.00	7587
\$5,344.15	5,344.15	\$6,107.60	6107.6	\$7,634.50	7634.5
\$4,979.10	5,000.00	\$5,690.40	5690.4	\$7,113.00	7113
\$4,657.10	5,000.00	\$5,322.40	5322.4	\$6,653.00	6653
\$6,740.30	6,740.30	\$7,703.20	7703.2	\$9,629.00	9629
\$5,421.15	5,421.15	\$6,195.60	6195.6	\$7,744.50	7744.5
\$3,416.70	5,000.00	\$3,904.80	5000	\$4,881.00	5000
\$5,180.00	5,180.00	\$5,920.00	5920	\$7,400.00	7400
\$5,906.60	5,906.60	\$6,750.40	6750.4	\$8,438.00	8438
\$4,740.40	5,000.00	\$5,417.60	5417.6	\$6,772.00	6772
\$4,684.40	5,000.00	\$5,353.60	5353.6	\$6,692.00	6692
\$6,004.60	6,004.60	\$6,862.40	6862.4	\$8,578.00	8578
\$4,658.15	5,000.00	\$5,323.60	5323.6	\$6,654.50	6654.5
\$8,721.65	8,721.65	\$9,967.60	9967.6	\$12,459.50	12459.5
\$4,956.70	5,000.00	\$5,664.80	5664.8	\$7,081.00	7081
\$4,454.80	5,000.00	\$5,091.20	5091.2	\$6,364.00	6364
\$5,328.05	5,328.05	\$6,089.20	6089.2	\$7,611.50	7611.5
\$6,087.90	6,087.90	\$6,957.60	6957.6	\$8,697.00	8697
\$6,799.80	6,799.80	\$7,771.20	7771.2	\$9,714.00	9714
\$6,435.80	6,435.80	\$7,355.20	7355.2	\$9,194.00	9194
\$6,070.05	6,070.05	\$6,937.20	6937.2	\$8,671.50	8671.5
\$7,679.00	7,679.00	\$8,776.00	8776	\$10,970.00	10970
\$4,763.50	5,000.00	\$5,444.00	5444	\$6,805.00	6805
\$4,527.25	5,000.00	\$5,174.00	5174	\$6,467.50	6467.5
\$6,351.80	6,351.80	\$7,259.20	7259.2	\$9,074.00	9074
\$5,167.05	5,167.05	\$5,905.20	5905.2	\$7,381.50	7381.5
\$3,806.60	5,000.00	\$4,350.40	5000	\$5,438.00	5438
\$5,576.55	5,576.55	\$6,373.20	6373.2	\$7,966.50	7966.5
\$4,441.85	5,000.00	\$5,076.40	5076.4	\$6,345.50	6345.5
\$5,060.30	5,060.30	\$5,783.20	5783.2	\$7,229.00	7229
\$5,593.00	5,593.00	\$6,392.00	6392	\$7,990.00	7990
\$4,807.25	5,000.00	\$5,494.00	5494	\$6,867.50	6867.5
\$4,994.15	5,000.00	\$5,707.60	5707.6	\$7,134.50	7134.5
\$4,561.55	5,000.00	\$5,213.20	5213.2	\$6,516.50	6516.5

\$4,759.65	5,000.00	\$5,439.60	5439.6	\$6,799.50	6799.5
\$4,663.40	5,000.00	\$5,329.60	5329.6	\$6,662.00	6662
\$5,231.45	5,231.45	\$5,978.80	5978.8	\$7,473.50	7473.5
\$5,206.60	5,206.60	\$5,950.40	5950.4	\$7,438.00	7438
\$5,022.15	5,022.15	\$5,739.60	5739.6	\$7,174.50	7174.5
\$6,121.15	6,121.15	\$6,995.60	6995.6	\$8,744.50	8744.5
\$5,254.90	5,254.90	\$6,005.60	6005.6	\$7,507.00	7507
\$4,098.15	5,000.00	\$4,683.60	5000	\$5,854.50	5854.5
\$6,032.25	6,032.25	\$6,894.00	6894	\$8,617.50	8617.5
\$7,139.65	7,139.65	\$8,159.60	8159.6	\$10,199.50	10199.5
\$4,672.15	5,000.00	\$5,339.60	5339.6	\$6,674.50	6674.5
\$7,509.25	7,509.25	\$8,582.00	8582	\$10,727.50	10727.5
\$11,189.15	11,189.15	\$12,787.60	12787.6	\$15,984.50	15984.5
\$6,995.10	6,995.10	\$7,994.40	7994.4	\$9,993.00	9993
\$5,252.80	5,252.80	\$6,003.20	6003.2	\$7,504.00	7504
\$5,473.65	5,473.65	\$6,255.60	6255.6	\$7,819.50	7819.5
\$4,613.35	5,000.00	\$5,272.40	5272.4	\$6,590.50	6590.5
\$12,857.95	12,857.95	\$14,694.80	14694.8	\$18,368.50	18368.5
\$7,364.00	7,364.00	\$8,416.00	8416	\$10,520.00	10520
\$6,498.45	6,498.45	\$7,426.80	7426.8	\$9,283.50	9283.5
\$6,553.05	6,553.05	\$7,489.20	7489.2	\$9,361.50	9361.5
\$6,578.95	6,578.95	\$7,518.80	7518.8	\$9,398.50	9398.5
\$3,636.85	5,000.00	\$4,156.40	5000	\$5,195.50	5195.5
\$6,043.31	6,043.31	\$6,906.64	6906.64	\$8,633.30	8633.3
\$6,502.65	6,502.65	\$7,431.60	7431.6	\$9,289.50	9289.5
\$11,010.30	11,010.30	\$12,583.20	12583.2	\$15,729.00	15729
\$2,350.60	5,000.00	\$2,686.40	5000	\$3,358.00	5000
\$2,350.60	5,000.00	\$2,686.40	5000	\$3,358.00	5000
\$9,809.45	9,809.45	\$11,210.80	11210.8	\$14,013.50	14013.5
\$7,639.45	7,639.45	\$8,730.80	8730.8	\$10,913.50	10913.5
\$10,377.15	10,377.15	\$11,859.60	11859.6	\$14,824.50	14824.5
\$6,614.30	6,614.30	\$7,559.20	7559.2	\$9,449.00	9449
\$8,882.30	8,882.30	\$10,151.20	10151.2	\$12,689.00	12689
\$13,406.40	13,406.40	\$15,321.60	15321.6	\$19,152.00	19152
\$6,315.05	6,315.05	\$7,217.20	7217.2	\$9,021.50	9021.5
\$6,959.05	6,959.05	\$7,953.20	7953.2	\$9,941.50	9941.5
\$7,978.95	7,978.95	\$9,118.80	9118.8	\$11,398.50	11398.5
\$9,824.15	9,824.15	\$11,227.60	11227.6	\$14,034.50	14034.5
\$7,308.00	7,308.00	\$8,352.00	8352	\$10,440.00	10440
\$7,003.15	7,003.15	\$8,003.60	8003.6	\$10,004.50	10004.5
\$4,707.50	5,000.00	\$5,380.00	5380	\$6,725.00	6725
\$6,193.95	6,193.95	\$7,078.80	7078.8	\$8,848.50	8848.5
\$3,067.75	5,000.00	\$3,506.00	5000	\$4,382.50	5000
\$3,448.20	5,000.00	\$3,940.80	5000	\$4,926.00	5000
\$1,759.45	5,000.00	\$2,010.80	5000	\$2,513.50	5000
\$3,955.70	5,000.00	\$4,520.80	5000	\$5,651.00	5651
\$3,281.25	5,000.00	\$3,750.00	5000	\$4,687.50	5000

\$5,595.10	5,595.10	\$6,394.40	6394.4	\$7,993.00	7993
\$6,228.95	6,228.95	\$7,118.80	7118.8	\$8,898.50	8898.5
\$7,599.20	7,599.20	\$8,684.80	8684.8	\$10,856.00	10856
\$5,957.35	5,957.35	\$6,808.40	6808.4	\$8,510.50	8510.5
\$5,957.35	5,957.35	\$6,808.40	6808.4	\$8,510.50	8510.5
\$6,144.95	6,144.95	\$7,022.80	7022.8	\$8,778.50	8778.5
\$7,841.75	7,841.75	\$8,962.00	8962	\$11,202.50	11202.5
\$5,276.95	5,276.95	\$6,030.80	6030.8	\$7,538.50	7538.5
\$6,253.80	6,253.80	\$7,147.20	7147.2	\$8,934.00	8934
\$5,653.55	5,653.55	\$6,461.20	6461.2	\$8,076.50	8076.5
\$7,800.80	7,800.80	\$8,915.20	8915.2	\$11,144.00	11144
\$8,277.85	8,277.85	\$9,460.40	9460.4	\$11,825.50	11825.5
\$5,379.85	5,379.85	\$6,148.40	6148.4	\$7,685.50	7685.5
\$6,589.45	6,589.45	\$7,530.80	7530.8	\$9,413.50	9413.5
\$5,778.85	5,778.85	\$6,604.40	6604.4	\$8,255.50	8255.5
\$5,737.90	5,737.90	\$6,557.60	6557.6	\$8,197.00	8197
\$4,928.35	5,000.00	\$5,632.40	5632.4	\$7,040.50	7040.5
\$6,042.05	6,042.05	\$6,905.20	6905.2	\$8,631.50	8631.5
\$6,460.30	6,460.30	\$7,383.20	7383.2	\$9,229.00	9229
\$4,602.15	5,000.00	\$5,259.60	5259.6	\$6,574.50	6574.5
\$6,635.65	6,635.65	\$7,583.60	7583.6	\$9,479.50	9479.5
\$6,754.30	6,754.30	\$7,719.20	7719.2	\$9,649.00	9649
\$2,996.35	5,000.00	\$3,424.40	5000	\$4,280.50	5000
\$4,736.55	5,000.00	\$5,413.20	5413.2	\$6,766.50	6766.5
\$5,714.80	5,714.80	\$6,531.20	6531.2	\$8,164.00	8164
\$4,077.50	5,000.00	\$4,660.00	5000	\$5,825.00	5825
\$1,878.63	5,000.00	\$2,147.00	5000	\$2,683.75	5000
\$7,112.35	7,112.35	\$8,128.40	8128.4	\$10,160.50	10160.5
\$5,246.50	5,246.50	\$5,996.00	5996	\$7,495.00	7495
\$4,360.65	5,000.00	\$4,983.60	5000	\$6,229.50	6229.5
\$3,062.50	5,000.00	\$3,500.00	5000	\$4,375.00	5000
\$5,590.90	5,590.90	\$6,389.60	6389.6	\$7,987.00	7987
\$7,943.25	7,943.25	\$9,078.00	9078	\$11,347.50	11347.5
\$3,528.70	5,000.00	\$4,032.80	5000	\$5,041.00	5041
\$3,690.05	5,000.00	\$4,217.20	5000	\$5,271.50	5271.5
\$6,680.10	6,680.10	\$7,634.40	7634.4	\$9,543.00	9543
\$4,399.85	5,000.00	\$5,028.40	5028.4	\$6,285.50	6285.5
\$18,337.20	18,337.20	\$20,956.80	20956.8	\$26,196.00	26196
\$12,811.05	12,811.05	\$14,641.20	14641.2	\$18,301.50	18301.5
\$5,459.65	5,459.65	\$6,239.60	6239.6	\$7,799.50	7799.5
\$7,197.40	7,197.40	\$8,225.60	8225.6	\$10,282.00	10282
\$8,191.40	8,191.40	\$9,361.60	9361.6	\$11,702.00	11702
\$8,122.10	8,122.10	\$9,282.40	9282.4	\$11,603.00	11603
\$4,757.90	5,000.00	\$5,437.60	5437.6	\$6,797.00	6797
\$6,706.00	6,706.00	\$7,664.00	7664	\$9,580.00	9580
\$8,268.05	8,268.05	\$9,449.20	9449.2	\$11,811.50	11811.5
\$6,668.55	6,668.55	\$7,621.20	7621.2	\$9,526.50	9526.5

\$5,491.15	5,491.15	\$6,275.60	6275.6	\$7,844.50	7844.5
\$6,687.80	6,687.80	\$7,643.20	7643.2	\$9,554.00	9554
\$6,302.45	6,302.45	\$7,202.80	7202.8	\$9,003.50	9003.5
\$7,903.00	7,903.00	\$9,032.00	9032	\$11,290.00	11290
\$8,109.50	8,109.50	\$9,268.00	9268	\$11,585.00	11585
\$3,508.40	5,000.00	\$4,009.60	5000	\$5,012.00	5012
\$7,970.90	7,970.90	\$9,109.60	9109.6	\$11,387.00	11387
\$7,018.55	7,018.55	\$8,021.20	8021.2	\$10,026.50	10026.5
\$7,969.50	7,969.50	\$9,108.00	9108	\$11,385.00	11385
\$3,687.95	5,000.00	\$4,214.80	5000	\$5,268.50	5268.5
\$2,965.55	5,000.00	\$3,389.20	5000	\$4,236.50	5000
\$4,462.50	5,000.00	\$5,100.00	5100	\$6,375.00	6375
\$8,288.00	8,288.00	\$9,472.00	9472	\$11,840.00	11840
\$7,054.60	7,054.60	\$8,062.40	8062.4	\$10,078.00	10078
\$10,747.10	10,747.10	\$12,282.40	12282.4	\$15,353.00	15353
\$5,643.05	5,643.05	\$6,449.20	6449.2	\$8,061.50	8061.5
\$7,805.00	7,805.00	\$8,920.00	8920	\$11,150.00	11150
\$6,874.70	6,874.70	\$7,856.80	7856.8	\$9,821.00	9821
\$8,059.10	8,059.10	\$9,210.40	9210.4	\$11,513.00	11513
\$6,385.75	6,385.75	\$7,298.00	7298	\$9,122.50	9122.5
\$6,428.10	6,428.10	\$7,346.40	7346.4	\$9,183.00	9183
\$5,226.90	5,226.90	\$5,973.60	5973.6	\$7,467.00	7467
\$5,720.05	5,720.05	\$6,537.20	6537.2	\$8,171.50	8171.5
\$4,568.55	5,000.00	\$5,221.20	5221.2	\$6,526.50	6526.5
\$5,066.95	5,066.95	\$5,790.80	5790.8	\$7,238.50	7238.5
\$5,479.95	5,479.95	\$6,262.80	6262.8	\$7,828.50	7828.5
\$5,036.15	5,036.15	\$5,755.60	5755.6	\$7,194.50	7194.5
\$4,640.30	5,000.00	\$5,303.20	5303.2	\$6,629.00	6629
\$5,093.90	5,093.90	\$5,821.60	5821.6	\$7,277.00	7277
\$6,140.75	6,140.75	\$7,018.00	7018	\$8,772.50	8772.5
\$5,665.45	5,665.45	\$6,474.80	6474.8	\$8,093.50	8093.5
\$5,175.80	5,175.80	\$5,915.20	5915.2	\$7,394.00	7394
\$6,328.70	6,328.70	\$7,232.80	7232.8	\$9,041.00	9041
\$4,968.95	5,000.00	\$5,678.80	5678.8	\$7,098.50	7098.5
\$5,342.40	5,342.40	\$6,105.60	6105.6	\$7,632.00	7632
\$8,569.75	8,569.75	\$9,794.00	9794	\$12,242.50	12242.5
\$7,549.50	7,549.50	\$8,628.00	8628	\$10,785.00	10785
\$5,624.50	5,624.50	\$6,428.00	6428	\$8,035.00	8035
\$4,571.35	5,000.00	\$5,224.40	5224.4	\$6,530.50	6530.5
\$4,799.55	5,000.00	\$5,485.20	5485.2	\$6,856.50	6856.5
\$3,496.50	5,000.00	\$3,996.00	5000	\$4,995.00	5000
\$4,662.00	5,000.00	\$5,328.00	5328	\$6,660.00	6660
\$4,737.60	5,000.00	\$5,414.40	5414.4	\$6,768.00	6768
\$4,313.05	5,000.00	\$4,929.20	5000	\$6,161.50	6161.5
\$6,013.00	6,013.00	\$6,872.00	6872	\$8,590.00	8590
\$4,452.00	5,000.00	\$5,088.00	5088	\$6,360.00	6360
\$4,448.50	5,000.00	\$5,084.00	5084	\$6,355.00	6355



\$5,356.05	5,356.05	\$6,121.20	6121.2	\$7,651.50	7651.5
\$6,563.55	6,563.55	\$7,501.20	7501.2	\$9,376.50	9376.5
\$6,183.80	6,183.80	\$7,067.20	7067.2	\$8,834.00	8834
\$5,752.60	5,752.60	\$6,574.40	6574.4	\$8,218.00	8218
\$6,588.40	6,588.40	\$7,529.60	7529.6	\$9,412.00	9412
\$5,209.75	5,209.75	\$5,954.00	5954	\$7,442.50	7442.5
\$7,350.00	7,350.00	\$8,400.00	8400	\$10,500.00	10500
\$8,367.45	8,367.45	\$9,562.80	9562.8	\$11,953.50	11953.5
\$4,587.10	5,000.00	\$5,242.40	5242.4	\$6,553.00	6553
\$4,435.90	5,000.00	\$5,069.60	5069.6	\$6,337.00	6337
\$5,733.35	5,733.35	\$6,552.40	6552.4	\$8,190.50	8190.5
\$6,776.70	6,776.70	\$7,744.80	7744.8	\$9,681.00	9681
\$5,460.00	5,460.00	\$6,240.00	6240	\$7,800.00	7800
\$5,581.10	5,581.10	\$6,378.40	6378.4	\$7,973.00	7973
\$8,936.55	8,936.55	\$10,213.20	10213.2	\$12,766.50	12766.5
\$6,804.00	6,804.00	\$7,776.00	7776	\$9,720.00	9720
\$6,069.00	6,069.00	\$6,936.00	6936	\$8,670.00	8670
\$10,652.60	10,652.60	\$12,174.40	12174.4	\$15,218.00	15218
\$5,917.45	5,917.45	\$6,762.80	6762.8	\$8,453.50	8453.5
\$5,522.65	5,522.65	\$6,311.60	6311.6	\$7,889.50	7889.5
\$5,498.50	5,498.50	\$6,284.00	6284	\$7,855.00	7855
\$7,655.55	7,655.55	\$8,749.20	8749.2	\$10,936.50	10936.5
\$5,663.00	5,663.00	\$6,472.00	6472	\$8,090.00	8090
\$5,394.55	5,394.55	\$6,165.20	6165.2	\$7,706.50	7706.5
\$7,052.85	7,052.85	\$8,060.40	8060.4	\$10,075.50	10075.5
\$4,166.75	5,000.00	\$4,762.00	5000	\$5,952.50	5952.5
\$4,558.40	5,000.00	\$5,209.60	5209.6	\$6,512.00	6512
\$5,444.25	5,444.25	\$6,222.00	6222	\$7,777.50	7777.5
\$5,153.40	5,153.40	\$5,889.60	5889.6	\$7,362.00	7362
\$6,661.90	6,661.90	\$7,613.60	7613.6	\$9,517.00	9517
\$7,835.10	7,835.10	\$8,954.40	8954.4	\$11,193.00	11193
\$8,619.45	8,619.45	\$9,850.80	9850.8	\$12,313.50	12313.5
\$5,796.35	5,796.35	\$6,624.40	6624.4	\$8,280.50	8280.5
\$8,137.50	8,137.50	\$9,300.00	9300	\$11,625.00	11625
\$6,841.45	6,841.45	\$7,818.80	7818.8	\$9,773.50	9773.5
\$7,120.75	7,120.75	\$8,138.00	8138	\$10,172.50	10172.5
\$7,166.60	7,166.60	\$8,190.40	8190.4	\$10,238.00	10238
\$6,804.70	6,804.70	\$7,776.80	7776.8	\$9,721.00	9721
\$7,156.45	7,156.45	\$8,178.80	8178.8	\$10,223.50	10223.5
\$6,930.70	6,930.70	\$7,920.80	7920.8	\$9,901.00	9901
\$6,904.80	6,904.80	\$7,891.20	7891.2	\$9,864.00	9864
\$7,559.65	7,559.65	\$8,639.60	8639.6	\$10,799.50	10799.5
\$8,576.40	8,576.40	\$9,801.60	9801.6	\$12,252.00	12252
\$6,992.65	6,992.65	\$7,991.60	7991.6	\$9,989.50	9989.5
\$7,293.65	7,293.65	\$8,335.60	8335.6	\$10,419.50	10419.5
\$6,777.05	6,777.05	\$7,745.20	7745.2	\$9,681.50	9681.5
\$7,513.10	7,513.10	\$8,586.40	8586.4	\$10,733.00	10733

\$7,933.45	7,933.45	\$9,066.80	9066.8	\$11,333.50	11333.5
\$6,842.15	6,842.15	\$7,819.60	7819.6	\$9,774.50	9774.5
\$6,946.80	6,946.80	\$7,939.20	7939.2	\$9,924.00	9924
\$7,132.65	7,132.65	\$8,151.60	8151.6	\$10,189.50	10189.5
\$6,327.30	6,327.30	\$7,231.20	7231.2	\$9,039.00	9039
\$7,098.35	7,098.35	\$8,112.40	8112.4	\$10,140.50	10140.5
\$6,934.55	6,934.55	\$7,925.20	7925.2	\$9,906.50	9906.5
\$8,488.20	8,488.20	\$9,700.80	9700.8	\$12,126.00	12126
\$6,311.55	6,311.55	\$7,213.20	7213.2	\$9,016.50	9016.5
\$6,794.90	6,794.90	\$7,765.60	7765.6	\$9,707.00	9707
\$8,018.50	8,018.50	\$9,164.00	9164	\$11,455.00	11455
\$7,893.55	7,893.55	\$9,021.20	9021.2	\$11,276.50	11276.5
\$8,086.75	8,086.75	\$9,242.00	9242	\$11,552.50	11552.5
\$6,596.45	6,596.45	\$7,538.80	7538.8	\$9,423.50	9423.5
\$7,033.25	7,033.25	\$8,038.00	8038	\$10,047.50	10047.5
\$6,125.00	6,125.00	\$7,000.00	7000	\$8,750.00	8750
\$7,070.35	7,070.35	\$8,080.40	8080.4	\$10,100.50	10100.5
\$7,263.20	7,263.20	\$8,300.80	8300.8	\$10,376.00	10376
\$7,336.00	7,336.00	\$8,384.00	8384	\$10,480.00	10480
\$7,414.05	7,414.05	\$8,473.20	8473.2	\$10,591.50	10591.5
\$7,825.65	7,825.65	\$8,943.60	8943.6	\$11,179.50	11179.5
\$7,480.90	7,480.90	\$8,549.60	8549.6	\$10,687.00	10687
\$7,116.55	7,116.55	\$8,133.20	8133.2	\$10,166.50	10166.5
\$7,253.05	7,253.05	\$8,289.20	8289.2	\$10,361.50	10361.5
\$6,813.80	6,813.80	\$7,787.20	7787.2	\$9,734.00	9734
\$7,716.10	7,716.10	\$8,818.40	8818.4	\$11,023.00	11023
\$7,203.35	7,203.35	\$8,232.40	8232.4	\$10,290.50	10290.5
\$9,394.00	9,394.00	\$10,736.00	10736	\$13,420.00	13420
\$7,497.70	7,497.70	\$8,568.80	8568.8	\$10,711.00	10711
\$8,505.00	8,505.00	\$9,720.00	9720	\$12,150.00	12150
\$7,587.30	7,587.30	\$8,671.20	8671.2	\$10,839.00	10839
\$7,230.30	7,230.30	\$8,263.20	8263.2	\$10,329.00	10329
\$6,153.00	6,153.00	\$7,032.00	7032	\$8,790.00	8790
\$6,964.30	6,964.30	\$7,959.20	7959.2	\$9,949.00	9949
\$8,507.45	8,507.45	\$9,722.80	9722.8	\$12,153.50	12153.5
\$6,892.90	6,892.90	\$7,877.60	7877.6	\$9,847.00	9847
\$6,833.40	6,833.40	\$7,809.60	7809.6	\$9,762.00	9762
\$7,717.85	7,717.85	\$8,820.40	8820.4	\$11,025.50	11025.5
\$7,325.50	7,325.50	\$8,372.00	8372	\$10,465.00	10465
\$6,515.25	6,515.25	\$7,446.00	7446	\$9,307.50	9307.5
\$7,497.35	7,497.35	\$8,568.40	8568.4	\$10,710.50	10710.5
\$8,412.95	8,412.95	\$9,614.80	9614.8	\$12,018.50	12018.5
\$7,899.85	7,899.85	\$9,028.40	9028.4	\$11,285.50	11285.5
\$7,238.35	7,238.35	\$8,272.40	8272.4	\$10,340.50	10340.5
\$9,423.05	9,423.05	\$10,769.20	10769.2	\$13,461.50	13461.5
\$6,594.00	6,594.00	\$7,536.00	7536	\$9,420.00	9420
\$7,060.90	7,060.90	\$8,069.60	8069.6	\$10,087.00	10087

\$6,876.45	6,876.45	\$7,858.80	7858.8	\$9,823.50	9823.5
\$8,303.40	8,303.40	\$9,489.60	9489.6	\$11,862.00	11862
\$6,601.35	6,601.35	\$7,544.40	7544.4	\$9,430.50	9430.5
\$9,432.15	9,432.15	\$10,779.60	10779.6	\$13,474.50	13474.5
\$8,713.60	8,713.60	\$9,958.40	9958.4	\$12,448.00	12448
\$8,268.40	8,268.40	\$9,449.60	9449.6	\$11,812.00	11812
\$8,712.55	8,712.55	\$9,957.20	9957.2	\$12,446.50	12446.5
\$9,466.80	9,466.80	\$10,819.20	10819.2	\$13,524.00	13524
\$8,593.90	8,593.90	\$9,821.60	9821.6	\$12,277.00	12277
\$9,102.80	9,102.80	\$10,403.20	10403.2	\$13,004.00	13004
\$8,898.05	8,898.05	\$10,169.20	10169.2	\$12,711.50	12711.5
\$8,155.35	8,155.35	\$9,320.40	9320.4	\$11,650.50	11650.5
\$7,928.90	7,928.90	\$9,061.60	9061.6	\$11,327.00	11327
\$8,074.15	8,074.15	\$9,227.60	9227.6	\$11,534.50	11534.5
\$7,318.85	7,318.85	\$8,364.40	8364.4	\$10,455.50	10455.5
\$6,836.55	6,836.55	\$7,813.20	7813.2	\$9,766.50	9766.5
\$7,253.05	7,253.05	\$8,289.20	8289.2	\$10,361.50	10361.5
\$7,763.70	7,763.70	\$8,872.80	8872.8	\$11,091.00	11091
\$7,271.25	7,271.25	\$8,310.00	8310	\$10,387.50	10387.5
\$7,542.85	7,542.85	\$8,620.40	8620.4	\$10,775.50	10775.5
\$7,656.95	7,656.95	\$8,750.80	8750.8	\$10,938.50	10938.5
\$7,666.75	7,666.75	\$8,762.00	8762	\$10,952.50	10952.5
\$7,324.10	7,324.10	\$8,370.40	8370.4	\$10,463.00	10463
\$7,661.85	7,661.85	\$8,756.40	8756.4	\$10,945.50	10945.5
\$6,950.30	6,950.30	\$7,943.20	7943.2	\$9,929.00	9929
\$8,351.70	8,351.70	\$9,544.80	9544.8	\$11,931.00	11931
\$9,521.40	9,521.40	\$10,881.60	10881.6	\$13,602.00	13602
\$8,284.85	8,284.85	\$9,468.40	9468.4	\$11,835.50	11835.5
\$8,361.15	8,361.15	\$9,555.60	9555.6	\$11,944.50	11944.5
\$7,661.15	7,661.15	\$8,755.60	8755.6	\$10,944.50	10944.5
\$6,210.75	6,210.75	\$7,098.00	7098	\$8,872.50	8872.5
\$7,854.70	7,854.70	\$8,976.80	8976.8	\$11,221.00	11221
\$6,739.25	6,739.25	\$7,702.00	7702	\$9,627.50	9627.5
\$8,010.45	8,010.45	\$9,154.80	9154.8	\$11,443.50	11443.5
\$9,588.60	9,588.60	\$10,958.40	10958.4	\$13,698.00	13698
\$8,707.30	8,707.30	\$9,951.20	9951.2	\$12,439.00	12439
\$8,353.10	8,353.10	\$9,546.40	9546.4	\$11,933.00	11933
\$10,168.55	10,168.55	\$11,621.20	11621.2	\$14,526.50	14526.5
\$8,704.85	8,704.85	\$9,948.40	9948.4	\$12,435.50	12435.5
\$10,723.27	10,723.27	\$12,255.16	12255.16	\$15,318.95	15318.95
\$9,065.70	9,065.70	\$10,360.80	10360.8	\$12,951.00	12951
\$8,421.35	8,421.35	\$9,624.40	9624.4	\$12,030.50	12030.5
\$11,157.30	11,157.30	\$12,751.20	12751.2	\$15,939.00	15939
\$11,503.45	11,503.45	\$13,146.80	13146.8	\$16,433.50	16433.5
\$9,408.70	9,408.70	\$10,752.80	10752.8	\$13,441.00	13441
\$8,185.10	8,185.10	\$9,354.40	9354.4	\$11,693.00	11693
\$8,033.20	8,033.20	\$9,180.80	9180.8	\$11,476.00	11476

\$9,592.10	9,592.10	\$10,962.40	10962.4	\$13,703.00	13703
\$7,469.70	7,469.70	\$8,536.80	8536.8	\$10,671.00	10671
\$8,934.10	8,934.10	\$10,210.40	10210.4	\$12,763.00	12763
\$7,533.05	7,533.05	\$8,609.20	8609.2	\$10,761.50	10761.5
\$10,029.95	10,029.95	\$11,462.80	11462.8	\$14,328.50	14328.5
\$6,467.65	6,467.65	\$7,391.60	7391.6	\$9,239.50	9239.5
\$3,984.75	5,000.00	\$4,554.00	5000	\$5,692.50	5692.5
\$9,258.90	9,258.90	\$10,581.60	10581.6	\$13,227.00	13227
\$9,510.90	9,510.90	\$10,869.60	10869.6	\$13,587.00	13587
\$10,237.85	10,237.85	\$11,700.40	11700.4	\$14,625.50	14625.5
\$12,287.80	12,287.80	\$14,043.20	14043.2	\$17,554.00	17554
\$9,653.35	9,653.35	\$11,032.40	11032.4	\$13,790.50	13790.5
\$12,745.25	12,745.25	\$14,566.00	14566	\$18,207.50	18207.5
\$11,921.70	11,921.70	\$13,624.80	13624.8	\$17,031.00	17031
\$11,937.10	11,937.10	\$13,642.40	13642.4	\$17,053.00	17053
\$11,181.10	11,181.10	\$12,778.40	12778.4	\$15,973.00	15973
\$10,147.90	10,147.90	\$11,597.60	11597.6	\$14,497.00	14497
\$8,266.65	8,266.65	\$9,447.60	9447.6	\$11,809.50	11809.5
\$9,427.60	9,427.60	\$10,774.40	10774.4	\$13,468.00	13468
\$9,016.00	9,016.00	\$10,304.00	10304	\$12,880.00	12880
\$10,650.15	10,650.15	\$12,171.60	12171.6	\$15,214.50	15214.5
\$13,076.00	13,076.00	\$14,944.00	14944	\$18,680.00	18680
\$14,483.35	14,483.35	\$16,552.40	16552.4	\$20,690.50	20690.5
\$10,479.70	10,479.70	\$11,976.80	11976.8	\$14,971.00	14971
\$10,112.90	10,112.90	\$11,557.60	11557.6	\$14,447.00	14447
\$9,390.85	9,390.85	\$10,732.40	10732.4	\$13,415.50	13415.5
\$10,529.75	10,529.75	\$12,034.00	12034	\$15,042.50	15042.5
\$11,497.50	11,497.50	\$13,140.00	13140	\$16,425.00	16425
\$11,508.70	11,508.70	\$13,152.80	13152.8	\$16,441.00	16441
\$10,096.10	10,096.10	\$11,538.40	11538.4	\$14,423.00	14423
\$10,835.65	10,835.65	\$12,383.60	12383.6	\$15,479.50	15479.5
\$8,814.40	8,814.40	\$10,073.60	10073.6	\$12,592.00	12592
\$8,623.30	8,623.30	\$9,855.20	9855.2	\$12,319.00	12319
\$8,982.30	8,982.30	\$10,265.48	10265.48	\$12,831.85	12831.85
\$11,327.40	11,327.40	\$12,945.60	12945.6	\$16,182.00	16182
\$9,675.40	9,675.40	\$11,057.60	11057.6	\$13,822.00	13822
\$9,344.65	9,344.65	\$10,679.60	10679.6	\$13,349.50	13349.5
\$8,511.65	8,511.65	\$9,727.60	9727.6	\$12,159.50	12159.5
\$9,249.10	9,249.10	\$10,570.40	10570.4	\$13,213.00	13213
\$9,179.45	9,179.45	\$10,490.80	10490.8	\$13,113.50	13113.5
\$8,466.50	8,466.50	\$9,676.00	9676	\$12,095.00	12095
\$6,823.60	6,823.60	\$7,798.40	7798.4	\$9,748.00	9748
\$11,167.80	11,167.80	\$12,763.20	12763.2	\$15,954.00	15954
\$10,573.50	10,573.50	\$12,084.00	12084	\$15,105.00	15105
\$11,699.80	11,699.80	\$13,371.20	13371.2	\$16,714.00	16714
\$9,619.40	9,619.40	\$10,993.60	10993.6	\$13,742.00	13742
\$8,892.10	8,892.10	\$10,162.40	10162.4	\$12,703.00	12703

\$8,670.90	8,670.90	\$9,909.60	9909.6	\$12,387.00	12387
\$8,828.75	8,828.75	\$10,090.00	10090	\$12,612.50	12612.5
\$8,504.30	8,504.30	\$9,719.20	9719.2	\$12,149.00	12149
\$10,343.20	10,343.20	\$11,820.80	11820.8	\$14,776.00	14776
\$12,156.55	12,156.55	\$13,893.20	13893.2	\$17,366.50	17366.5
\$11,434.15	11,434.15	\$13,067.60	13067.6	\$16,334.50	16334.5
\$10,180.10	10,180.10	\$11,634.40	11634.4	\$14,543.00	14543
\$8,933.75	8,933.75	\$10,210.00	10210	\$12,762.50	12762.5
\$12,916.40	12,916.40	\$14,761.60	14761.6	\$18,452.00	18452
\$10,810.10	10,810.10	\$12,354.40	12354.4	\$15,443.00	15443
\$9,610.30	9,610.30	\$10,983.20	10983.2	\$13,729.00	13729
\$10,029.50	10,029.50	\$11,462.28	11462.28	\$14,327.85	14327.85
\$9,486.75	9,486.75	\$10,842.00	10842	\$13,552.50	13552.5
\$10,420.90	10,420.90	\$11,909.60	11909.6	\$14,887.00	14887
\$9,627.80	9,627.80	\$11,003.20	11003.2	\$13,754.00	13754
\$9,293.20	9,293.20	\$10,620.80	10620.8	\$13,276.00	13276
\$9,825.55	9,825.55	\$11,229.20	11229.2	\$14,036.50	14036.5
\$10,203.20	10,203.20	\$11,660.80	11660.8	\$14,576.00	14576
\$10,018.40	10,018.40	\$11,449.60	11449.6	\$14,312.00	14312
\$10,258.85	10,258.85	\$11,724.40	11724.4	\$14,655.50	14655.5
\$10,764.60	10,764.60	\$12,302.40	12302.4	\$15,378.00	15378
\$8,949.15	8,949.15	\$10,227.60	10227.6	\$12,784.50	12784.5
\$9,254.35	9,254.35	\$10,576.40	10576.4	\$13,220.50	13220.5
\$12,099.50	12,099.50	\$13,828.00	13828	\$17,285.00	17285
\$10,998.40	10,998.40	\$12,569.60	12569.6	\$15,712.00	15712
\$10,346.70	10,346.70	\$11,824.80	11824.8	\$14,781.00	14781
\$7,467.25	7,467.25	\$8,534.00	8534	\$10,667.50	10667.5
\$7,931.70	7,931.70	\$9,064.80	9064.8	\$11,331.00	11331
\$8,869.35	8,869.35	\$10,136.40	10136.4	\$12,670.50	12670.5
\$7,784.70	7,784.70	\$8,896.80	8896.8	\$11,121.00	11121
\$7,728.35	7,728.35	\$8,832.40	8832.4	\$11,040.50	11040.5
\$9,501.45	9,501.45	\$10,858.80	10858.8	\$13,573.50	13573.5
\$9,783.55	9,783.55	\$11,181.20	11181.2	\$13,976.50	13976.5
\$9,176.65	9,176.65	\$10,487.60	10487.6	\$13,109.50	13109.5
\$8,926.47	8,926.47	\$10,201.68	10201.68	\$12,752.10	12752.1
\$9,258.55	9,258.55	\$10,581.20	10581.2	\$13,226.50	13226.5
\$9,207.80	9,207.80	\$10,523.20	10523.2	\$13,154.00	13154
\$7,210.00	7,210.00	\$8,240.00	8240	\$10,300.00	10300
\$7,532.35	7,532.35	\$8,608.40	8608.4	\$10,760.50	10760.5
\$7,918.40	7,918.40	\$9,049.60	9049.6	\$11,312.00	11312
\$3,723.30	5,000.00	\$4,255.20	5000	\$5,319.00	5319
\$3,723.30	5,000.00	\$4,255.20	5000	\$5,319.00	5319
\$9,801.75	9,801.75	\$11,202.00	11202	\$14,002.50	14002.5
\$12,035.80	12,035.80	\$13,755.20	13755.2	\$17,194.00	17194
\$8,303.75	8,303.75	\$9,490.00	9490	\$11,862.50	11862.5
\$9,218.65	9,218.65	\$10,535.60	10535.6	\$13,169.50	13169.5
\$7,596.40	7,596.40	\$8,681.60	8681.6	\$10,852.00	10852

\$7,418.60	7,418.60	\$8,478.40	8478.4	\$10,598.00	10598
\$8,449.70	8,449.70	\$9,656.80	9656.8	\$12,071.00	12071
\$6,650.00	6,650.00	\$7,600.00	7600	\$9,500.00	9500
\$7,875.35	7,875.35	\$9,000.40	9000.4	\$11,250.50	11250.5
\$7,725.20	7,725.20	\$8,828.80	8828.8	\$11,036.00	11036
\$6,596.80	6,596.80	\$7,539.20	7539.2	\$9,424.00	9424
\$8,537.90	8,537.90	\$9,757.60	9757.6	\$12,197.00	12197
\$9,538.45	9,538.45	\$10,901.08	10901.08	\$13,626.35	13626.35
\$7,945.35	7,945.35	\$9,080.40	9080.4	\$11,350.50	11350.5
\$10,033.45	10,033.45	\$11,466.80	11466.8	\$14,333.50	14333.5
\$7,724.15	7,724.15	\$8,827.60	8827.6	\$11,034.50	11034.5
\$8,655.50	8,655.50	\$9,892.00	9892	\$12,365.00	12365
\$12,493.25	12,493.25	\$14,278.00	14278	\$17,847.50	17847.5
\$12,149.20	12,149.20	\$13,884.80	13884.8	\$17,356.00	17356
\$12,250.00	12,250.00	\$14,000.00	14000	\$17,500.00	17500
\$12,620.65	12,620.65	\$14,423.60	14423.6	\$18,029.50	18029.5
\$11,844.00	11,844.00	\$13,536.00	13536	\$16,920.00	16920
\$11,405.45	11,405.45	\$13,034.80	13034.8	\$16,293.50	16293.5
\$9,639.70	9,639.70	\$11,016.80	11016.8	\$13,771.00	13771
\$5,899.95	5,899.95	\$6,742.80	6742.8	\$8,428.50	8428.5
\$7,785.05	7,785.05	\$8,897.20	8897.2	\$11,121.50	11121.5
\$10,045.00	10,045.00	\$11,480.00	11480	\$14,350.00	14350
\$6,092.80	6,092.80	\$6,963.20	6963.2	\$8,704.00	8704
\$11,551.75	11,551.75	\$13,202.00	13202	\$16,502.50	16502.5
\$6,449.80	6,449.80	\$7,371.20	7371.2	\$9,214.00	9214
\$8,664.95	8,664.95	\$9,902.80	9902.8	\$12,378.50	12378.5
\$7,756.35	7,756.35	\$8,864.40	8864.4	\$11,080.50	11080.5
\$9,257.50	9,257.50	\$10,580.00	10580	\$13,225.00	13225
\$14,244.65	14,244.65	\$16,279.60	16279.6	\$20,349.50	20349.5
\$10,031.35	10,031.35	\$11,464.40	11464.4	\$14,330.50	14330.5
\$7,359.10	7,359.10	\$8,410.40	8410.4	\$10,513.00	10513
\$6,702.15	6,702.15	\$7,659.60	7659.6	\$9,574.50	9574.5
\$2,945.78	5,000.00	\$3,366.60	5000	\$4,208.25	5000
\$2,945.78	5,000.00	\$3,366.60	5000	\$4,208.25	5000
\$11,784.15	11,784.15	\$13,467.60	13467.6	\$16,834.50	16834.5
\$11,909.10	11,909.10	\$13,610.40	13610.4	\$17,013.00	17013
\$8,244.60	8,244.60	\$9,422.40	9422.4	\$11,778.00	11778
\$7,828.80	7,828.80	\$8,947.20	8947.2	\$11,184.00	11184
\$7,298.90	7,298.90	\$8,341.60	8341.6	\$10,427.00	10427
\$7,731.15	7,731.15	\$8,835.60	8835.6	\$11,044.50	11044.5
\$7,640.15	7,640.15	\$8,731.60	8731.6	\$10,914.50	10914.5
\$6,735.40	6,735.40	\$7,697.60	7697.6	\$9,622.00	9622
\$6,885.90	6,885.90	\$7,869.60	7869.6	\$9,837.00	9837
\$5,302.15	5,302.15	\$6,059.60	6059.6	\$7,574.50	7574.5
\$6,722.10	6,722.10	\$7,682.40	7682.4	\$9,603.00	9603
\$7,887.60	7,887.60	\$9,014.40	9014.4	\$11,268.00	11268
\$6,077.40	6,077.40	\$6,945.60	6945.6	\$8,682.00	8682

\$5,297.60	5,297.60	\$6,054.40	6054.4	\$7,568.00	7568
\$7,560.00	7,560.00	\$8,640.00	8640	\$10,800.00	10800
\$1,988.53	5,000.00	\$2,272.60	5000	\$2,840.75	5000
\$5,813.50	5,813.50	\$6,644.00	6644	\$8,305.00	8305
\$6,613.95	6,613.95	\$7,558.80	7558.8	\$9,448.50	9448.5
\$7,053.55	7,053.55	\$8,061.20	8061.2	\$10,076.50	10076.5
\$8,368.50	8,368.50	\$9,564.00	9564	\$11,955.00	11955
\$8,808.80	8,808.80	\$10,067.20	10067.2	\$12,584.00	12584
\$7,600.60	7,600.60	\$8,686.40	8686.4	\$10,858.00	10858
\$6,709.85	6,709.85	\$7,668.40	7668.4	\$9,585.50	9585.5
\$7,962.85	7,962.85	\$9,100.40	9100.4	\$11,375.50	11375.5
\$6,616.40	6,616.40	\$7,561.60	7561.6	\$9,452.00	9452
\$6,702.85	6,702.85	\$7,660.40	7660.4	\$9,575.50	9575.5
\$5,531.40	5,531.40	\$6,321.60	6321.6	\$7,902.00	7902
\$4,928.70	5,000.00	\$5,632.80	5632.8	\$7,041.00	7041
\$5,454.05	5,454.05	\$6,233.20	6233.2	\$7,791.50	7791.5
\$6,979.35	6,979.35	\$7,976.40	7976.4	\$9,970.50	9970.5
\$7,767.20	7,767.20	\$8,876.80	8876.8	\$11,096.00	11096
\$5,797.40	5,797.40	\$6,625.60	6625.6	\$8,282.00	8282
\$7,576.45	7,576.45	\$8,658.80	8658.8	\$10,823.50	10823.5
\$7,527.10	7,527.10	\$8,602.40	8602.4	\$10,753.00	10753
\$8,354.50	8,354.50	\$9,548.00	9548	\$11,935.00	11935
\$5,939.50	5,939.50	\$6,788.00	6788	\$8,485.00	8485
\$5,223.75	5,223.75	\$5,970.00	5970	\$7,462.50	7462.5
\$6,127.80	6,127.80	\$7,003.20	7003.2	\$8,754.00	8754
\$6,141.80	6,141.80	\$7,019.20	7019.2	\$8,774.00	8774
\$5,083.40	5,083.40	\$5,809.60	5809.6	\$7,262.00	7262
\$5,958.05	5,958.05	\$6,809.20	6809.2	\$8,511.50	8511.5
\$5,363.05	5,363.05	\$6,129.20	6129.2	\$7,661.50	7661.5
\$7,122.50	7,122.50	\$8,140.00	8140	\$10,175.00	10175
\$5,977.58	5,977.58	\$6,831.52	6831.52	\$8,539.40	8539.4
\$7,353.85	7,353.85	\$8,404.40	8404.4	\$10,505.50	10505.5
\$6,123.25	6,123.25	\$6,998.00	6998	\$8,747.50	8747.5
\$6,714.40	6,714.40	\$7,673.60	7673.6	\$9,592.00	9592
\$7,878.50	7,878.50	\$9,004.00	9004	\$11,255.00	11255
\$5,451.95	5,451.95	\$6,230.80	6230.8	\$7,788.50	7788.5
\$5,048.40	5,048.40	\$5,769.60	5769.6	\$7,212.00	7212
\$5,240.90	5,240.90	\$5,989.60	5989.6	\$7,487.00	7487
\$8,792.35	8,792.35	\$10,048.40	10048.4	\$12,560.50	12560.5
\$8,488.55	8,488.55	\$9,701.20	9701.2	\$12,126.50	12126.5
\$5,422.20	5,422.20	\$6,196.80	6196.8	\$7,746.00	7746
\$7,487.55	7,487.55	\$8,557.20	8557.2	\$10,696.50	10696.5
\$7,062.65	7,062.65	\$8,071.60	8071.6	\$10,089.50	10089.5
\$6,478.50	6,478.50	\$7,404.00	7404	\$9,255.00	9255
\$6,592.25	6,592.25	\$7,534.00	7534	\$9,417.50	9417.5
\$5,911.50	5,911.50	\$6,756.00	6756	\$8,445.00	8445
\$6,924.40	6,924.40	\$7,913.60	7913.6	\$9,892.00	9892

\$6,031.90	6,031.90	\$6,893.60	6893.6	\$8,617.00	8617
\$6,326.60	6,326.60	\$7,230.40	7230.4	\$9,038.00	9038
\$7,513.10	7,513.10	\$8,586.40	8586.4	\$10,733.00	10733
\$6,623.75	6,623.75	\$7,570.00	7570	\$9,462.50	9462.5
\$6,526.10	6,526.10	\$7,458.40	7458.4	\$9,323.00	9323
\$5,982.20	5,982.20	\$6,836.80	6836.8	\$8,546.00	8546
\$5,960.15	5,960.15	\$6,811.60	6811.6	\$8,514.50	8514.5
\$5,982.20	5,982.20	\$6,836.80	6836.8	\$8,546.00	8546
\$6,031.20	6,031.20	\$6,892.80	6892.8	\$8,616.00	8616
\$5,952.80	5,952.80	\$6,803.20	6803.2	\$8,504.00	8504
\$5,967.85	5,967.85	\$6,820.40	6820.4	\$8,525.50	8525.5
\$5,987.10	5,987.10	\$6,842.40	6842.4	\$8,553.00	8553
\$6,594.70	6,594.70	\$7,536.80	7536.8	\$9,421.00	9421
\$6,030.50	6,030.50	\$6,892.00	6892	\$8,615.00	8615
\$5,967.85	5,967.85	\$6,820.40	6820.4	\$8,525.50	8525.5
\$6,970.95	6,970.95	\$7,966.80	7966.8	\$9,958.50	9958.5
\$6,462.05	6,462.05	\$7,385.20	7385.2	\$9,231.50	9231.5
\$6,359.50	6,359.50	\$7,268.00	7268	\$9,085.00	9085
\$5,990.25	5,990.25	\$6,846.00	6846	\$8,557.50	8557.5
\$6,406.40	6,406.40	\$7,321.60	7321.6	\$9,152.00	9152
\$5,947.90	5,947.90	\$6,797.60	6797.6	\$8,497.00	8497
\$5,941.95	5,941.95	\$6,790.80	6790.8	\$8,488.50	8488.5
\$5,756.80	5,756.80	\$6,579.20	6579.2	\$8,224.00	8224
\$6,074.60	6,074.60	\$6,942.40	6942.4	\$8,678.00	8678
\$7,049.35	7,049.35	\$8,056.40	8056.4	\$10,070.50	10070.5
\$6,192.90	6,192.90	\$7,077.60	7077.6	\$8,847.00	8847
\$6,010.20	6,010.20	\$6,868.80	6868.8	\$8,586.00	8586
\$7,599.20	7,599.20	\$8,684.80	8684.8	\$10,856.00	10856
\$5,700.10	5,700.10	\$6,514.40	6514.4	\$8,143.00	8143
\$6,054.65	6,054.65	\$6,919.60	6919.6	\$8,649.50	8649.5
\$7,111.30	7,111.30	\$8,127.20	8127.2	\$10,159.00	10159
\$7,249.55	7,249.55	\$8,285.20	8285.2	\$10,356.50	10356.5
\$8,465.80	8,465.80	\$9,675.20	9675.2	\$12,094.00	12094
\$6,657.00	6,657.00	\$7,608.00	7608	\$9,510.00	9510
\$6,741.35	6,741.35	\$7,704.40	7704.4	\$9,630.50	9630.5
\$8,039.50	8,039.50	\$9,188.00	9188	\$11,485.00	11485
\$10,915.59	10,915.59	\$12,474.96	12474.96	\$15,593.70	15593.7
\$17,130.40	17,130.40	\$19,577.60	19577.6	\$24,472.00	24472
\$12,838.70	12,838.70	\$14,672.80	14672.8	\$18,341.00	18341
\$12,940.55	12,940.55	\$14,789.20	14789.2	\$18,486.50	18486.5
\$13,332.55	13,332.55	\$15,237.20	15237.2	\$19,046.50	19046.5
\$11,286.10	11,286.10	\$12,898.40	12898.4	\$16,123.00	16123
\$13,097.35	13,097.35	\$14,968.40	14968.4	\$18,710.50	18710.5
\$11,830.00	11,830.00	\$13,520.00	13520	\$16,900.00	16900
\$15,111.95	15,111.95	\$17,270.80	17270.8	\$21,588.50	21588.5
\$14,499.80	14,499.80	\$16,571.20	16571.2	\$20,714.00	20714
\$13,493.20	13,493.20	\$15,420.80	15420.8	\$19,276.00	19276



\$7,487.90	7,487.90	\$8,557.60	8557.6	\$10,697.00	10697
\$4,975.95	5,000.00	\$5,686.80	5686.8	\$7,108.50	7108.5
\$7,493.85	7,493.85	\$8,564.40	8564.4	\$10,705.50	10705.5
\$8,747.90	8,747.90	\$9,997.60	9997.6	\$12,497.00	12497
\$7,739.55	7,739.55	\$8,845.20	8845.2	\$11,056.50	11056.5
\$9,566.90	9,566.90	\$10,933.60	10933.6	\$13,667.00	13667
\$6,776.70	6,776.70	\$7,744.80	7744.8	\$9,681.00	9681
\$7,785.75	7,785.75	\$8,898.00	8898	\$11,122.50	11122.5
\$6,996.50	6,996.50	\$7,996.00	7996	\$9,995.00	9995
\$6,958.70	6,958.70	\$7,952.80	7952.8	\$9,941.00	9941
\$7,082.25	7,082.25	\$8,094.00	8094	\$10,117.50	10117.5
\$6,841.80	6,841.80	\$7,819.20	7819.2	\$9,774.00	9774
\$6,967.45	6,967.45	\$7,962.80	7962.8	\$9,953.50	9953.5
\$7,095.90	7,095.90	\$8,109.60	8109.6	\$10,137.00	10137
\$7,669.20	7,669.20	\$8,764.80	8764.8	\$10,956.00	10956
\$7,410.55	7,410.55	\$8,469.20	8469.2	\$10,586.50	10586.5
\$6,623.40	6,623.40	\$7,569.60	7569.6	\$9,462.00	9462
\$5,636.40	5,636.40	\$6,441.60	6441.6	\$8,052.00	8052
\$6,716.50	6,716.50	\$7,676.00	7676	\$9,595.00	9595
\$6,750.80	6,750.80	\$7,715.20	7715.2	\$9,644.00	9644
\$6,812.05	6,812.05	\$7,785.20	7785.2	\$9,731.50	9731.5
\$6,276.20	6,276.20	\$7,172.80	7172.8	\$8,966.00	8966
\$8,307.25	8,307.25	\$9,494.00	9494	\$11,867.50	11867.5
\$7,480.55	7,480.55	\$8,549.20	8549.2	\$10,686.50	10686.5
\$6,884.85	6,884.85	\$7,868.40	7868.4	\$9,835.50	9835.5
\$6,826.05	6,826.05	\$7,801.20	7801.2	\$9,751.50	9751.5
\$6,921.60	6,921.60	\$7,910.40	7910.4	\$9,888.00	9888
\$6,901.65	6,901.65	\$7,887.60	7887.6	\$9,859.50	9859.5
\$6,904.80	6,904.80	\$7,891.20	7891.2	\$9,864.00	9864
\$6,699.70	6,699.70	\$7,656.80	7656.8	\$9,571.00	9571
\$7,032.90	7,032.90	\$8,037.60	8037.6	\$10,047.00	10047
\$6,731.90	6,731.90	\$7,693.60	7693.6	\$9,617.00	9617
\$6,775.65	6,775.65	\$7,743.60	7743.6	\$9,679.50	9679.5
\$6,938.05	6,938.05	\$7,929.20	7929.2	\$9,911.50	9911.5
\$8,384.95	8,384.95	\$9,582.80	9582.8	\$11,978.50	11978.5
\$6,697.25	6,697.25	\$7,654.00	7654	\$9,567.50	9567.5
\$7,134.75	7,134.75	\$8,154.00	8154	\$10,192.50	10192.5
\$6,595.40	6,595.40	\$7,537.60	7537.6	\$9,422.00	9422
\$6,864.90	6,864.90	\$7,845.60	7845.6	\$9,807.00	9807
\$6,627.25	6,627.25	\$7,574.00	7574	\$9,467.50	9467.5
\$6,699.35	6,699.35	\$7,656.40	7656.4	\$9,570.50	9570.5
\$6,940.85	6,940.85	\$7,932.40	7932.4	\$9,915.50	9915.5
\$6,788.60	6,788.60	\$7,758.40	7758.4	\$9,698.00	9698
\$6,776.00	6,776.00	\$7,744.00	7744	\$9,680.00	9680
\$6,805.05	6,805.05	\$7,777.20	7777.2	\$9,721.50	9721.5
\$5,600.00	5,600.00	\$6,400.00	6400	\$8,000.00	8000
\$5,528.25	5,528.25	\$6,318.00	6318	\$7,897.50	7897.5

\$5,528.25	5,528.25	\$6,318.00	6318	\$7,897.50	7897.5
\$5,528.25	5,528.25	\$6,318.00	6318	\$7,897.50	7897.5
\$6,042.05	6,042.05	\$6,905.20	6905.2	\$8,631.50	8631.5
\$6,055.70	6,055.70	\$6,920.80	6920.8	\$8,651.00	8651
\$5,536.65	5,536.65	\$6,327.60	6327.6	\$7,909.50	7909.5
\$5,536.65	5,536.65	\$6,327.60	6327.6	\$7,909.50	7909.5
\$5,536.65	5,536.65	\$6,327.60	6327.6	\$7,909.50	7909.5
\$5,794.25	5,794.25	\$6,622.00	6622	\$8,277.50	8277.5
\$5,784.80	5,784.80	\$6,611.20	6611.2	\$8,264.00	8264
\$5,528.25	5,528.25	\$6,318.00	6318	\$7,897.50	7897.5
\$5,528.25	5,528.25	\$6,318.00	6318	\$7,897.50	7897.5
\$16,139.55	16,139.55	\$18,445.20	18445.2	\$23,056.50	23056.5
\$14,163.80	14,163.80	\$16,187.20	16187.2	\$20,234.00	20234
\$11,864.30	11,864.30	\$13,559.20	13559.2	\$16,949.00	16949
\$9,503.90	9,503.90	\$10,861.60	10861.6	\$13,577.00	13577
\$16,552.55	16,552.55	\$18,917.20	18917.2	\$23,646.50	23646.5
\$12,691.70	12,691.70	\$14,504.80	14504.8	\$18,131.00	18131
\$10,448.55	10,448.55	\$11,941.20	11941.2	\$14,926.50	14926.5
\$7,782.25	7,782.25	\$8,894.00	8894	\$11,117.50	11117.5
\$10,864.00	10,864.00	\$12,416.00	12416	\$15,520.00	15520
\$10,974.25	10,974.25	\$12,542.00	12542	\$15,677.50	15677.5
\$9,662.45	9,662.45	\$11,042.80	11042.8	\$13,803.50	13803.5
\$8,870.75	8,870.75	\$10,138.00	10138	\$12,672.50	12672.5
\$16,186.45	16,186.45	\$18,498.80	18498.8	\$23,123.50	23123.5
\$14,882.35	14,882.35	\$17,008.40	17008.4	\$21,260.50	21260.5
\$12,245.10	12,245.10	\$13,994.40	13994.4	\$17,493.00	17493
\$11,319.35	11,319.35	\$12,936.40	12936.4	\$16,170.50	16170.5
\$10,766.35	10,766.35	\$12,304.40	12304.4	\$15,380.50	15380.5
\$9,494.80	9,494.80	\$10,851.20	10851.2	\$13,564.00	13564
\$8,003.10	8,003.10	\$9,146.40	9146.4	\$11,433.00	11433
\$7,490.00	7,490.00	\$8,560.00	8560	\$10,700.00	10700
\$9,449.65	9,449.65	\$10,799.60	10799.6	\$13,499.50	13499.5
\$8,969.45	8,969.45	\$10,250.80	10250.8	\$12,813.50	12813.5
\$8,378.65	8,378.65	\$9,575.60	9575.6	\$11,969.50	11969.5
\$7,859.95	7,859.95	\$8,982.80	8982.8	\$11,228.50	11228.5
\$8,817.20	8,817.20	\$10,076.80	10076.8	\$12,596.00	12596
\$10,259.55	10,259.55	\$11,725.20	11725.2	\$14,656.50	14656.5
\$13,001.80	13,001.80	\$14,859.20	14859.2	\$18,574.00	18574
\$10,771.60	10,771.60	\$12,310.40	12310.4	\$15,388.00	15388
\$12,947.90	12,947.90	\$14,797.60	14797.6	\$18,497.00	18497
\$10,700.55	10,700.55	\$12,229.20	12229.2	\$15,286.50	15286.5
\$12,381.95	12,381.95	\$14,150.80	14150.8	\$17,688.50	17688.5
\$10,458.35	10,458.35	\$11,952.40	11952.4	\$14,940.50	14940.5
\$10,993.15	10,993.15	\$12,563.60	12563.6	\$15,704.50	15704.5
\$9,761.15	9,761.15	\$11,155.60	11155.6	\$13,944.50	13944.5
\$7,397.95	7,397.95	\$8,454.80	8454.8	\$10,568.50	10568.5
\$9,677.85	9,677.85	\$11,060.40	11060.4	\$13,825.50	13825.5

\$10,239.60	10,239.60	\$11,702.40	11702.4	\$14,628.00	14628
\$5,688.20	5,688.20	\$6,500.80	6500.8	\$8,126.00	8126
\$7,247.10	7,247.10	\$8,282.40	8282.4	\$10,353.00	10353
\$6,611.85	6,611.85	\$7,556.40	7556.4	\$9,445.50	9445.5
\$8,351.00	8,351.00	\$9,544.00	9544	\$11,930.00	11930
\$4,735.50	5,000.00	\$5,412.00	5412	\$6,765.00	6765
\$10,739.40	10,739.40	\$12,273.60	12273.6	\$15,342.00	15342
\$8,460.20	8,460.20	\$9,668.80	9668.8	\$12,086.00	12086
\$11,263.70	11,263.70	\$12,872.80	12872.8	\$16,091.00	16091
\$8,107.05	8,107.05	\$9,265.20	9265.2	\$11,581.50	11581.5
\$8,346.45	8,346.45	\$9,538.80	9538.8	\$11,923.50	11923.5
\$8,262.45	8,262.45	\$9,442.80	9442.8	\$11,803.50	11803.5
\$9,202.20	9,202.20	\$10,516.80	10516.8	\$13,146.00	13146
\$7,802.20	7,802.20	\$8,916.80	8916.8	\$11,146.00	11146
\$7,997.15	7,997.15	\$9,139.60	9139.6	\$11,424.50	11424.5
\$10,202.50	10,202.50	\$11,660.00	11660	\$14,575.00	14575
\$8,963.85	8,963.85	\$10,244.40	10244.4	\$12,805.50	12805.5
\$13,389.95	13,389.95	\$15,302.80	15302.8	\$19,128.50	19128.5
\$9,636.55	9,636.55	\$11,013.20	11013.2	\$13,766.50	13766.5
\$9,897.30	9,897.30	\$11,311.20	11311.2	\$14,139.00	14139
\$9,338.00	9,338.00	\$10,672.00	10672	\$13,340.00	13340
\$9,535.75	9,535.75	\$10,898.00	10898	\$13,622.50	13622.5
\$7,707.35	7,707.35	\$8,808.40	8808.4	\$11,010.50	11010.5
\$10,667.30	10,667.30	\$12,191.20	12191.2	\$15,239.00	15239
\$6,300.00	6,300.00	\$7,200.00	7200	\$9,000.00	9000
\$9,100.00	9,100.00	\$10,400.00	10400	\$13,000.00	13000
\$10,854.20	10,854.20	\$12,404.80	12404.8	\$15,506.00	15506
\$9,332.05	9,332.05	\$10,665.20	10665.2	\$13,331.50	13331.5
\$8,241.45	8,241.45	\$9,418.80	9418.8	\$11,773.50	11773.5
\$8,471.40	8,471.40	\$9,681.60	9681.6	\$12,102.00	12102
\$9,923.55	9,923.55	\$11,341.20	11341.2	\$14,176.50	14176.5
\$8,857.45	8,857.45	\$10,122.80	10122.8	\$12,653.50	12653.5
\$7,900.20	7,900.20	\$9,028.80	9028.8	\$11,286.00	11286
\$7,425.60	7,425.60	\$8,486.40	8486.4	\$10,608.00	10608
\$8,841.70	8,841.70	\$10,104.80	10104.8	\$12,631.00	12631
\$7,613.55	7,613.55	\$8,701.20	8701.2	\$10,876.50	10876.5
\$7,728.00	7,728.00	\$8,832.00	8832	\$11,040.00	11040
\$7,579.60	7,579.60	\$8,662.40	8662.4	\$10,828.00	10828
\$8,310.05	8,310.05	\$9,497.20	9497.2	\$11,871.50	11871.5
\$8,236.90	8,236.90	\$9,413.60	9413.6	\$11,767.00	11767
\$7,647.50	7,647.50	\$8,740.00	8740	\$10,925.00	10925
\$9,375.45	9,375.45	\$10,714.80	10714.8	\$13,393.50	13393.5
\$8,513.40	8,513.40	\$9,729.60	9729.6	\$12,162.00	12162
\$13,413.26	13,413.26	\$15,329.44	15329.44	\$19,161.80	19161.8
\$10,553.90	10,553.90	\$12,061.60	12061.6	\$15,077.00	15077
\$8,705.20	8,705.20	\$9,948.80	9948.8	\$12,436.00	12436
\$9,259.95	9,259.95	\$10,582.80	10582.8	\$13,228.50	13228.5

\$9,063.60	9,063.60	\$10,358.40	10358.4	\$12,948.00	12948
\$8,506.05	8,506.05	\$9,721.20	9721.2	\$12,151.50	12151.5
\$8,081.85	8,081.85	\$9,236.40	9236.4	\$11,545.50	11545.5
\$8,482.25	8,482.25	\$9,694.00	9694	\$12,117.50	12117.5
\$7,738.15	7,738.15	\$8,843.60	8843.6	\$11,054.50	11054.5
\$6,593.30	6,593.30	\$7,535.20	7535.2	\$9,419.00	9419
\$9,901.15	9,901.15	\$11,315.60	11315.6	\$14,144.50	14144.5
\$9,625.00	9,625.00	\$11,000.00	11000	\$13,750.00	13750
\$10,294.20	10,294.20	\$11,764.80	11764.8	\$14,706.00	14706
\$9,118.20	9,118.20	\$10,420.80	10420.8	\$13,026.00	13026
\$7,724.50	7,724.50	\$8,828.00	8828	\$11,035.00	11035
\$9,721.25	9,721.25	\$11,110.00	11110	\$13,887.50	13887.5
\$6,981.45	6,981.45	\$7,978.80	7978.8	\$9,973.50	9973.5
\$11,130.00	11,130.00	\$12,720.00	12720	\$15,900.00	15900
\$10,150.00	10,150.00	\$11,600.00	11600	\$14,500.00	14500
\$11,136.30	11,136.30	\$12,727.20	12727.2	\$15,909.00	15909
\$12,122.95	12,122.95	\$13,854.80	13854.8	\$17,318.50	17318.5
\$9,529.80	9,529.80	\$10,891.20	10891.2	\$13,614.00	13614
\$9,935.45	9,935.45	\$11,354.80	11354.8	\$14,193.50	14193.5
\$8,261.75	8,261.75	\$9,442.00	9442	\$11,802.50	11802.5
\$8,296.75	8,296.75	\$9,482.00	9482	\$11,852.50	11852.5
\$8,413.30	8,413.30	\$9,615.20	9615.2	\$12,019.00	12019
\$8,544.90	8,544.90	\$9,765.60	9765.6	\$12,207.00	12207
\$8,617.35	8,617.35	\$9,848.40	9848.4	\$12,310.50	12310.5
\$8,862.70	8,862.70	\$10,128.80	10128.8	\$12,661.00	12661
\$8,404.90	8,404.90	\$9,605.60	9605.6	\$12,007.00	12007
\$12,051.55	12,051.55	\$13,773.20	13773.2	\$17,216.50	17216.5
\$9,179.10	9,179.10	\$10,490.40	10490.4	\$13,113.00	13113
\$11,440.45	11,440.45	\$13,074.80	13074.8	\$16,343.50	16343.5
\$9,338.70	9,338.70	\$10,672.80	10672.8	\$13,341.00	13341
\$9,994.25	9,994.25	\$11,422.00	11422	\$14,277.50	14277.5
\$7,506.10	7,506.10	\$8,578.40	8578.4	\$10,723.00	10723
\$8,639.75	8,639.75	\$9,874.00	9874	\$12,342.50	12342.5
\$8,464.40	8,464.40	\$9,673.60	9673.6	\$12,092.00	12092
\$8,417.15	8,417.15	\$9,619.60	9619.6	\$12,024.50	12024.5
\$8,278.90	8,278.90	\$9,461.60	9461.6	\$11,827.00	11827
\$8,502.55	8,502.55	\$9,717.20	9717.2	\$12,146.50	12146.5
\$8,158.50	8,158.50	\$9,324.00	9324	\$11,655.00	11655
\$6,650.00	6,650.00	\$7,600.00	7600	\$9,500.00	9500
\$8,262.45	8,262.45	\$9,442.80	9442.8	\$11,803.50	11803.5
\$11,204.55	11,204.55	\$12,805.20	12805.2	\$16,006.50	16006.5
\$12,028.10	12,028.10	\$13,746.40	13746.4	\$17,183.00	17183
\$17,693.76	17,693.76	\$20,221.44	20221.44	\$25,276.80	25276.8
\$11,363.45	11,363.45	\$12,986.80	12986.8	\$16,233.50	16233.5
\$13,150.20	13,150.20	\$15,028.80	15028.8	\$18,786.00	18786
\$13,179.60	13,179.60	\$15,062.40	15062.4	\$18,828.00	18828
\$8,145.90	8,145.90	\$9,309.60	9309.6	\$11,637.00	11637

\$8,334.55	8,334.55	\$9,525.20	9525.2	\$11,906.50	11906.5
\$4,272.10	5,000.00	\$4,882.40	5000	\$6,103.00	6103
\$12,406.80	12,406.80	\$14,179.20	14179.2	\$17,724.00	17724
\$15,171.45	15,171.45	\$17,338.80	17338.8	\$21,673.50	21673.5
\$12,552.75	12,552.75	\$14,346.00	14346	\$17,932.50	17932.5
\$9,462.95	9,462.95	\$10,814.80	10814.8	\$13,518.50	13518.5
\$12,980.10	12,980.10	\$14,834.40	14834.4	\$18,543.00	18543
\$10,465.00	10,465.00	\$11,960.00	11960	\$14,950.00	14950
\$10,132.50	10,132.50	\$11,580.00	11580	\$14,475.00	14475
\$11,076.10	11,076.10	\$12,658.40	12658.4	\$15,823.00	15823
\$11,416.65	11,416.65	\$13,047.60	13047.6	\$16,309.50	16309.5
\$10,110.45	10,110.45	\$11,554.80	11554.8	\$14,443.50	14443.5
\$8,232.35	8,232.35	\$9,408.40	9408.4	\$11,760.50	11760.5
\$11,208.75	11,208.75	\$12,810.00	12810	\$16,012.50	16012.5
\$8,382.50	8,382.50	\$9,580.00	9580	\$11,975.00	11975
\$8,705.90	8,705.90	\$9,949.60	9949.6	\$12,437.00	12437
\$8,123.50	8,123.50	\$9,284.00	9284	\$11,605.00	11605
\$9,935.80	9,935.80	\$11,355.20	11355.2	\$14,194.00	14194
\$7,811.30	7,811.30	\$8,927.20	8927.2	\$11,159.00	11159
\$6,793.50	6,793.50	\$7,764.00	7764	\$9,705.00	9705
\$8,412.95	8,412.95	\$9,614.80	9614.8	\$12,018.50	12018.5
\$8,046.85	8,046.85	\$9,196.40	9196.4	\$11,495.50	11495.5
\$7,773.15	7,773.15	\$8,883.60	8883.6	\$11,104.50	11104.5
\$7,075.25	7,075.25	\$8,086.00	8086	\$10,107.50	10107.5
\$8,274.70	8,274.70	\$9,456.80	9456.8	\$11,821.00	11821
\$5,704.65	5,704.65	\$6,519.60	6519.6	\$8,149.50	8149.5
\$4,931.50	5,000.00	\$5,636.00	5636	\$7,045.00	7045
\$4,655.21	5,000.00	\$5,320.24	5320.24	\$6,650.30	6650.3
\$6,639.15	6,639.15	\$7,587.60	7587.6	\$9,484.50	9484.5
\$6,697.25	6,697.25	\$7,654.00	7654	\$9,567.50	9567.5
\$5,132.05	5,132.05	\$5,865.20	5865.2	\$7,331.50	7331.5
\$5,631.85	5,631.85	\$6,436.40	6436.4	\$8,045.50	8045.5
\$6,097.00	6,097.00	\$6,968.00	6968	\$8,710.00	8710
\$5,588.45	5,588.45	\$6,386.80	6386.8	\$7,983.50	7983.5
\$2,669.45	5,000.00	\$3,050.80	5000	\$3,813.50	5000
\$4,838.40	5,000.00	\$5,529.60	5529.6	\$6,912.00	6912
\$9,224.95	9,224.95	\$10,542.80	10542.8	\$13,178.50	13178.5
\$7,209.65	7,209.65	\$8,239.60	8239.6	\$10,299.50	10299.5
\$8,500.10	8,500.10	\$9,714.40	9714.4	\$12,143.00	12143
\$8,512.35	8,512.35	\$9,728.40	9728.4	\$12,160.50	12160.5
\$9,783.20	9,783.20	\$11,180.80	11180.8	\$13,976.00	13976
\$6,263.60	6,263.60	\$7,158.40	7158.4	\$8,948.00	8948
\$7,910.00	7,910.00	\$9,040.00	9040	\$11,300.00	11300
\$6,564.95	6,564.95	\$7,502.80	7502.8	\$9,378.50	9378.5
\$7,263.20	7,263.20	\$8,300.80	8300.8	\$10,376.00	10376
\$7,505.75	7,505.75	\$8,578.00	8578	\$10,722.50	10722.5
\$6,267.45	6,267.45	\$7,162.80	7162.8	\$8,953.50	8953.5

\$7,289.45	7,289.45	\$8,330.80	8330.8	\$10,413.50	10413.5
\$6,597.15	6,597.15	\$7,539.60	7539.6	\$9,424.50	9424.5
\$5,554.15	5,554.15	\$6,347.60	6347.6	\$7,934.50	7934.5
\$7,271.60	7,271.60	\$8,310.40	8310.4	\$10,388.00	10388
\$6,295.80	6,295.80	\$7,195.20	7195.2	\$8,994.00	8994
\$9,683.80	9,683.80	\$11,067.20	11067.2	\$13,834.00	13834
\$9,651.25	9,651.25	\$11,030.00	11030	\$13,787.50	13787.5
\$6,059.90	6,059.90	\$6,925.60	6925.6	\$8,657.00	8657
\$6,880.30	6,880.30	\$7,863.20	7863.2	\$9,829.00	9829
\$6,912.50	6,912.50	\$7,900.00	7900	\$9,875.00	9875
\$6,606.60	6,606.60	\$7,550.40	7550.4	\$9,438.00	9438
\$6,024.90	6,024.90	\$6,885.60	6885.6	\$8,607.00	8607
\$6,692.70	6,692.70	\$7,648.80	7648.8	\$9,561.00	9561
\$8,645.70	8,645.70	\$9,880.80	9880.8	\$12,351.00	12351
\$7,091.00	7,091.00	\$8,104.00	8104	\$10,130.00	10130
\$6,298.25	6,298.25	\$7,198.00	7198	\$8,997.50	8997.5
\$8,260.00	8,260.00	\$9,440.00	9440	\$11,800.00	11800
\$9,603.65	9,603.65	\$10,975.60	10975.6	\$13,719.50	13719.5
\$5,995.50	5,995.50	\$6,852.00	6852	\$8,565.00	8565
\$7,225.05	7,225.05	\$8,257.20	8257.2	\$10,321.50	10321.5
\$7,527.45	7,527.45	\$8,602.80	8602.8	\$10,753.50	10753.5
\$12,113.15	12,113.15	\$13,843.60	13843.6	\$17,304.50	17304.5
\$7,279.30	7,279.30	\$8,319.20	8319.2	\$10,399.00	10399
\$7,344.75	7,344.75	\$8,394.00	8394	\$10,492.50	10492.5
\$6,996.15	6,996.15	\$7,995.60	7995.6	\$9,994.50	9994.5
\$8,726.20	8,726.20	\$9,972.80	9972.8	\$12,466.00	12466
\$6,889.05	6,889.05	\$7,873.20	7873.2	\$9,841.50	9841.5
\$6,613.25	6,613.25	\$7,558.00	7558	\$9,447.50	9447.5
\$8,510.25	8,510.25	\$9,726.00	9726	\$12,157.50	12157.5
\$6,748.35	6,748.35	\$7,712.40	7712.4	\$9,640.50	9640.5
\$8,079.05	8,079.05	\$9,233.20	9233.2	\$11,541.50	11541.5
\$8,115.45	8,115.45	\$9,274.80	9274.8	\$11,593.50	11593.5
\$7,662.90	7,662.90	\$8,757.60	8757.6	\$10,947.00	10947
\$6,697.25	6,697.25	\$7,654.00	7654	\$9,567.50	9567.5
\$7,969.85	7,969.85	\$9,108.40	9108.4	\$11,385.50	11385.5
\$8,360.45	8,360.45	\$9,554.80	9554.8	\$11,943.50	11943.5
\$6,540.10	6,540.10	\$7,474.40	7474.4	\$9,343.00	9343
\$7,129.15	7,129.15	\$8,147.60	8147.6	\$10,184.50	10184.5
\$7,703.15	7,703.15	\$8,803.60	8803.6	\$11,004.50	11004.5
\$6,696.90	6,696.90	\$7,653.60	7653.6	\$9,567.00	9567
\$6,700.40	6,700.40	\$7,657.60	7657.6	\$9,572.00	9572
\$6,595.75	6,595.75	\$7,538.00	7538	\$9,422.50	9422.5
\$7,623.35	7,623.35	\$8,712.40	8712.4	\$10,890.50	10890.5
\$7,219.10	7,219.10	\$8,250.40	8250.4	\$10,313.00	10313
\$7,195.65	7,195.65	\$8,223.60	8223.6	\$10,279.50	10279.5
\$6,441.75	6,441.75	\$7,362.00	7362	\$9,202.50	9202.5
\$7,896.00	7,896.00	\$9,024.00	9024	\$11,280.00	11280

\$5,950.00	5,950.00	\$6,800.00	6800	\$8,500.00	8500
\$6,125.00	6,125.00	\$7,000.00	7000	\$8,750.00	8750
\$6,743.10	6,743.10	\$7,706.40	7706.4	\$9,633.00	9633
\$6,428.10	6,428.10	\$7,346.40	7346.4	\$9,183.00	9183
\$7,812.70	7,812.70	\$8,928.80	8928.8	\$11,161.00	11161
\$7,136.85	7,136.85	\$8,156.40	8156.4	\$10,195.50	10195.5
\$6,513.85	6,513.85	\$7,444.40	7444.4	\$9,305.50	9305.5
\$7,065.10	7,065.10	\$8,074.40	8074.4	\$10,093.00	10093
\$7,239.75	7,239.75	\$8,274.00	8274	\$10,342.50	10342.5
\$6,907.25	6,907.25	\$7,894.00	7894	\$9,867.50	9867.5
\$6,679.40	6,679.40	\$7,633.60	7633.6	\$9,542.00	9542
\$5,881.05	5,881.05	\$6,721.20	6721.2	\$8,401.50	8401.5
\$7,532.14	7,532.14	\$8,608.16	8608.16	\$10,760.20	10760.2
\$4,420.50	5,000.00	\$5,052.00	5052	\$6,315.00	6315
\$7,532.70	7,532.70	\$8,608.80	8608.8	\$10,761.00	10761
\$9,149.35	9,149.35	\$10,456.40	10456.4	\$13,070.50	13070.5
\$6,613.25	6,613.25	\$7,558.00	7558	\$9,447.50	9447.5
\$8,894.55	8,894.55	\$10,165.20	10165.2	\$12,706.50	12706.5
\$9,123.10	9,123.10	\$10,426.40	10426.4	\$13,033.00	13033
\$7,320.95	7,320.95	\$8,366.80	8366.8	\$10,458.50	10458.5
\$8,023.05	8,023.05	\$9,169.20	9169.2	\$11,461.50	11461.5
\$7,562.80	7,562.80	\$8,643.20	8643.2	\$10,804.00	10804
\$10,538.85	10,538.85	\$12,044.40	12044.4	\$15,055.50	15055.5
\$6,676.25	6,676.25	\$7,630.00	7630	\$9,537.50	9537.5
\$8,316.00	8,316.00	\$9,504.00	9504	\$11,880.00	11880
\$8,611.05	8,611.05	\$9,841.20	9841.2	\$12,301.50	12301.5
\$6,511.75	6,511.75	\$7,442.00	7442	\$9,302.50	9302.5
\$6,904.80	6,904.80	\$7,891.20	7891.2	\$9,864.00	9864
\$3,416.35	5,000.00	\$3,904.40	5000	\$4,880.50	5000
\$7,516.25	7,516.25	\$8,590.00	8590	\$10,737.50	10737.5
\$8,985.90	8,985.90	\$10,269.60	10269.6	\$12,837.00	12837
\$7,865.20	7,865.20	\$8,988.80	8988.8	\$11,236.00	11236
\$8,396.15	8,396.15	\$9,595.60	9595.6	\$11,994.50	11994.5
\$9,321.20	9,321.20	\$10,652.80	10652.8	\$13,316.00	13316
\$9,322.95	9,322.95	\$10,654.80	10654.8	\$13,318.50	13318.5
\$7,849.10	7,849.10	\$8,970.40	8970.4	\$11,213.00	11213
\$8,354.85	8,354.85	\$9,548.40	9548.4	\$11,935.50	11935.5
\$8,324.75	8,324.75	\$9,514.00	9514	\$11,892.50	11892.5
\$7,808.85	7,808.85	\$8,924.40	8924.4	\$11,155.50	11155.5
\$8,855.35	8,855.35	\$10,120.40	10120.4	\$12,650.50	12650.5
\$7,618.10	7,618.10	\$8,706.40	8706.4	\$10,883.00	10883
\$8,958.60	8,958.60	\$10,238.40	10238.4	\$12,798.00	12798
\$8,561.35	8,561.35	\$9,784.40	9784.4	\$12,230.50	12230.5
\$7,485.10	7,485.10	\$8,554.40	8554.4	\$10,693.00	10693
\$8,308.30	8,308.30	\$9,495.20	9495.2	\$11,869.00	11869
\$7,965.30	7,965.30	\$9,103.20	9103.2	\$11,379.00	11379
\$7,735.70	7,735.70	\$8,840.80	8840.8	\$11,051.00	11051

\$8,835.40	8,835.40	\$10,097.60	10097.6	\$12,622.00	12622
\$7,641.90	7,641.90	\$8,733.60	8733.6	\$10,917.00	10917
\$7,096.95	7,096.95	\$8,110.80	8110.8	\$10,138.50	10138.5
\$6,949.95	6,949.95	\$7,942.80	7942.8	\$9,928.50	9928.5
\$8,568.00	8,568.00	\$9,792.00	9792	\$12,240.00	12240
\$5,701.85	5,701.85	\$6,516.40	6516.4	\$8,145.50	8145.5
\$7,826.35	7,826.35	\$8,944.40	8944.4	\$11,180.50	11180.5
\$8,033.55	8,033.55	\$9,181.20	9181.2	\$11,476.50	11476.5
\$6,576.50	6,576.50	\$7,516.00	7516	\$9,395.00	9395
\$8,862.35	8,862.35	\$10,128.40	10128.4	\$12,660.50	12660.5
\$10,717.35	10,717.35	\$12,248.40	12248.4	\$15,310.50	15310.5
\$7,175.00	7,175.00	\$8,200.00	8200	\$10,250.00	10250
\$10,618.30	10,618.30	\$12,135.20	12135.2	\$15,169.00	15169
\$8,574.65	8,574.65	\$9,799.60	9799.6	\$12,249.50	12249.5
\$8,633.10	8,633.10	\$9,866.40	9866.4	\$12,333.00	12333
\$8,103.20	8,103.20	\$9,260.80	9260.8	\$11,576.00	11576
\$8,487.15	8,487.15	\$9,699.60	9699.6	\$12,124.50	12124.5
\$7,857.15	7,857.15	\$8,979.60	8979.6	\$11,224.50	11224.5
\$6,428.10	6,428.10	\$7,346.40	7346.4	\$9,183.00	9183
\$6,879.25	6,879.25	\$7,862.00	7862	\$9,827.50	9827.5
\$7,884.80	7,884.80	\$9,011.20	9011.2	\$11,264.00	11264
\$7,640.85	7,640.85	\$8,732.40	8732.4	\$10,915.50	10915.5
\$7,513.80	7,513.80	\$8,587.20	8587.2	\$10,734.00	10734
\$7,928.90	7,928.90	\$9,061.60	9061.6	\$11,327.00	11327
\$9,386.30	9,386.30	\$10,727.20	10727.2	\$13,409.00	13409
\$8,039.85	8,039.85	\$9,188.40	9188.4	\$11,485.50	11485.5
\$7,756.35	7,756.35	\$8,864.40	8864.4	\$11,080.50	11080.5
\$7,758.45	7,758.45	\$8,866.80	8866.8	\$11,083.50	11083.5
\$7,789.60	7,789.60	\$8,902.40	8902.4	\$11,128.00	11128
\$8,855.35	8,855.35	\$10,120.40	10120.4	\$12,650.50	12650.5
\$8,198.40	8,198.40	\$9,369.60	9369.6	\$11,712.00	11712
\$9,335.20	9,335.20	\$10,668.80	10668.8	\$13,336.00	13336
\$10,405.85	10,405.85	\$11,892.40	11892.4	\$14,865.50	14865.5
\$7,629.65	7,629.65	\$8,719.60	8719.6	\$10,899.50	10899.5
\$7,721.00	7,721.00	\$8,824.00	8824	\$11,030.00	11030
\$8,236.20	8,236.20	\$9,412.80	9412.8	\$11,766.00	11766
\$9,111.90	9,111.90	\$10,413.60	10413.6	\$13,017.00	13017
\$9,073.75	9,073.75	\$10,370.00	10370	\$12,962.50	12962.5
\$8,615.60	8,615.60	\$9,846.40	9846.4	\$12,308.00	12308
\$8,588.30	8,588.30	\$9,815.20	9815.2	\$12,269.00	12269
\$8,621.20	8,621.20	\$9,852.80	9852.8	\$12,316.00	12316
\$10,364.90	10,364.90	\$11,845.60	11845.6	\$14,807.00	14807
\$8,631.00	8,631.00	\$9,864.00	9864	\$12,330.00	12330
\$8,994.30	8,994.30	\$10,279.20	10279.2	\$12,849.00	12849
\$8,524.95	8,524.95	\$9,742.80	9742.8	\$12,178.50	12178.5
\$8,168.65	8,168.65	\$9,335.60	9335.6	\$11,669.50	11669.5
\$7,573.30	7,573.30	\$8,655.20	8655.2	\$10,819.00	10819



\$10,384.50	10,384.50	\$11,868.00	11868	\$14,835.00	14835
\$8,190.35	8,190.35	\$9,360.40	9360.4	\$11,700.50	11700.5
\$8,374.80	8,374.80	\$9,571.20	9571.2	\$11,964.00	11964
\$8,250.20	8,250.20	\$9,428.80	9428.8	\$11,786.00	11786
\$4,425.40	5,000.00	\$5,057.60	5057.6	\$6,322.00	6322
\$4,425.40	5,000.00	\$5,057.60	5057.6	\$6,322.00	6322
\$6,960.45	6,960.45	\$7,954.80	7954.8	\$9,943.50	9943.5
\$8,268.05	8,268.05	\$9,449.20	9449.2	\$11,811.50	11811.5
\$7,866.25	7,866.25	\$8,990.00	8990	\$11,237.50	11237.5
\$8,412.60	8,412.60	\$9,614.40	9614.4	\$12,018.00	12018
\$8,708.70	8,708.70	\$9,952.80	9952.8	\$12,441.00	12441
\$6,811.70	6,811.70	\$7,784.80	7784.8	\$9,731.00	9731
\$7,737.45	7,737.45	\$8,842.80	8842.8	\$11,053.50	11053.5
\$8,214.15	8,214.15	\$9,387.60	9387.6	\$11,734.50	11734.5
\$9,149.00	9,149.00	\$10,456.00	10456	\$13,070.00	13070
\$7,231.70	7,231.70	\$8,264.80	8264.8	\$10,331.00	10331
\$9,429.00	9,429.00	\$10,776.00	10776	\$13,470.00	13470
\$6,961.50	6,961.50	\$7,956.00	7956	\$9,945.00	9945
\$7,791.35	7,791.35	\$8,904.40	8904.4	\$11,130.50	11130.5
\$7,691.95	7,691.95	\$8,790.80	8790.8	\$10,988.50	10988.5
\$8,157.45	8,157.45	\$9,322.80	9322.8	\$11,653.50	11653.5
\$7,997.85	7,997.85	\$9,140.40	9140.4	\$11,425.50	11425.5
\$7,791.00	7,791.00	\$8,904.00	8904	\$11,130.00	11130
\$8,419.95	8,419.95	\$9,622.80	9622.8	\$12,028.50	12028.5
\$9,366.35	9,366.35	\$10,704.40	10704.4	\$13,380.50	13380.5
\$8,808.10	8,808.10	\$10,066.40	10066.4	\$12,583.00	12583
\$8,609.65	8,609.65	\$9,839.60	9839.6	\$12,299.50	12299.5
\$7,752.15	7,752.15	\$8,859.60	8859.6	\$11,074.50	11074.5
\$9,275.00	9,275.00	\$10,600.00	10600	\$13,250.00	13250
\$9,454.55	9,454.55	\$10,805.20	10805.2	\$13,506.50	13506.5
\$8,787.45	8,787.45	\$10,042.80	10042.8	\$12,553.50	12553.5
\$8,771.00	8,771.00	\$10,024.00	10024	\$12,530.00	12530
\$8,419.25	8,419.25	\$9,622.00	9622	\$12,027.50	12027.5
\$7,712.25	7,712.25	\$8,814.00	8814	\$11,017.50	11017.5
\$8,752.10	8,752.10	\$10,002.40	10002.4	\$12,503.00	12503
\$7,758.45	7,758.45	\$8,866.80	8866.8	\$11,083.50	11083.5
\$9,383.50	9,383.50	\$10,724.00	10724	\$13,405.00	13405
\$9,072.35	9,072.35	\$10,368.40	10368.4	\$12,960.50	12960.5
\$8,073.80	8,073.80	\$9,227.20	9227.2	\$11,534.00	11534
\$8,388.10	8,388.10	\$9,586.40	9586.4	\$11,983.00	11983
\$8,446.20	8,446.20	\$9,652.80	9652.8	\$12,066.00	12066
\$8,375.85	8,375.85	\$9,572.40	9572.4	\$11,965.50	11965.5
\$9,146.55	9,146.55	\$10,453.20	10453.2	\$13,066.50	13066.5
\$8,471.40	8,471.40	\$9,681.60	9681.6	\$12,102.00	12102
\$8,172.85	8,172.85	\$9,340.40	9340.4	\$11,675.50	11675.5
\$8,832.60	8,832.60	\$10,094.40	10094.4	\$12,618.00	12618
\$9,267.65	9,267.65	\$10,591.60	10591.6	\$13,239.50	13239.5

\$7,919.80	7,919.80	\$9,051.20	9051.2	\$11,314.00	11314
\$8,317.75	8,317.75	\$9,506.00	9506	\$11,882.50	11882.5
\$8,799.70	8,799.70	\$10,056.80	10056.8	\$12,571.00	12571
\$8,991.50	8,991.50	\$10,276.00	10276	\$12,845.00	12845
\$8,381.10	8,381.10	\$9,578.40	9578.4	\$11,973.00	11973
\$8,417.85	8,417.85	\$9,620.40	9620.4	\$12,025.50	12025.5
\$8,984.85	8,984.85	\$10,268.40	10268.4	\$12,835.50	12835.5
\$10,582.95	10,582.95	\$12,094.80	12094.8	\$15,118.50	15118.5
\$9,386.65	9,386.65	\$10,727.60	10727.6	\$13,409.50	13409.5
\$9,147.60	9,147.60	\$10,454.40	10454.4	\$13,068.00	13068
\$8,929.90	8,929.90	\$10,205.60	10205.6	\$12,757.00	12757
\$8,293.95	8,293.95	\$9,478.80	9478.8	\$11,848.50	11848.5
\$8,729.35	8,729.35	\$9,976.40	9976.4	\$12,470.50	12470.5
\$7,683.90	7,683.90	\$8,781.60	8781.6	\$10,977.00	10977
\$9,858.10	9,858.10	\$11,266.40	11266.4	\$14,083.00	14083
\$8,385.30	8,385.30	\$9,583.20	9583.2	\$11,979.00	11979
\$8,417.85	8,417.85	\$9,620.40	9620.4	\$12,025.50	12025.5
\$8,297.10	8,297.10	\$9,482.40	9482.4	\$11,853.00	11853
\$8,958.25	8,958.25	\$10,238.00	10238	\$12,797.50	12797.5
\$8,620.50	8,620.50	\$9,852.00	9852	\$12,315.00	12315
\$8,379.35	8,379.35	\$9,576.40	9576.4	\$11,970.50	11970.5
\$8,197.00	8,197.00	\$9,368.00	9368	\$11,710.00	11710
\$9,259.95	9,259.95	\$10,582.80	10582.8	\$13,228.50	13228.5
\$7,948.50	7,948.50	\$9,084.00	9084	\$11,355.00	11355
\$7,782.60	7,782.60	\$8,894.40	8894.4	\$11,118.00	11118
\$7,361.90	7,361.90	\$8,413.60	8413.6	\$10,517.00	10517
\$6,253.10	6,253.10	\$7,146.40	7146.4	\$8,933.00	8933
\$7,658.70	7,658.70	\$8,752.80	8752.8	\$10,941.00	10941
\$6,806.45	6,806.45	\$7,778.80	7778.8	\$9,723.50	9723.5
\$6,982.15	6,982.15	\$7,979.60	7979.6	\$9,974.50	9974.5
\$7,163.80	7,163.80	\$8,187.20	8187.2	\$10,234.00	10234
\$8,383.55	8,383.55	\$9,581.20	9581.2	\$11,976.50	11976.5
\$8,675.10	8,675.10	\$9,914.40	9914.4	\$12,393.00	12393
\$8,135.40	8,135.40	\$9,297.60	9297.6	\$11,622.00	11622
\$7,612.85	7,612.85	\$8,700.40	8700.4	\$10,875.50	10875.5
\$7,959.70	7,959.70	\$9,096.80	9096.8	\$11,371.00	11371
\$6,633.55	6,633.55	\$7,581.20	7581.2	\$9,476.50	9476.5
\$6,862.80	6,862.80	\$7,843.20	7843.2	\$9,804.00	9804
\$8,221.85	8,221.85	\$9,396.40	9396.4	\$11,745.50	11745.5
\$7,945.70	7,945.70	\$9,080.80	9080.8	\$11,351.00	11351
\$7,981.05	7,981.05	\$9,121.20	9121.2	\$11,401.50	11401.5
\$8,277.50	8,277.50	\$9,460.00	9460	\$11,825.00	11825
\$9,084.95	9,084.95	\$10,382.80	10382.8	\$12,978.50	12978.5
\$7,235.55	7,235.55	\$8,269.20	8269.2	\$10,336.50	10336.5
\$6,125.00	6,125.00	\$7,000.00	7000	\$8,750.00	8750
\$8,463.35	8,463.35	\$9,672.40	9672.4	\$12,090.50	12090.5
\$7,827.75	7,827.75	\$8,946.00	8946	\$11,182.50	11182.5

\$9,292.50	9,292.50	\$10,620.00	10620	\$13,275.00	13275
\$9,035.25	9,035.25	\$10,326.00	10326	\$12,907.50	12907.5
\$7,889.35	7,889.35	\$9,016.40	9016.4	\$11,270.50	11270.5
\$8,509.55	8,509.55	\$9,725.20	9725.2	\$12,156.50	12156.5
\$7,260.75	7,260.75	\$8,298.00	8298	\$10,372.50	10372.5
\$6,790.70	6,790.70	\$7,760.80	7760.8	\$9,701.00	9701
\$7,997.50	7,997.50	\$9,140.00	9140	\$11,425.00	11425
\$8,663.90	8,663.90	\$9,901.60	9901.6	\$12,377.00	12377
\$7,784.35	7,784.35	\$8,896.40	8896.4	\$11,120.50	11120.5
\$9,304.40	9,304.40	\$10,633.60	10633.6	\$13,292.00	13292
\$7,131.60	7,131.60	\$8,150.40	8150.4	\$10,188.00	10188
\$6,768.65	6,768.65	\$7,735.60	7735.6	\$9,669.50	9669.5
\$7,659.05	7,659.05	\$8,753.20	8753.2	\$10,941.50	10941.5
\$3,869.08	5,000.00	\$4,421.80	5000	\$5,527.25	5527.25
\$7,674.10	7,674.10	\$8,770.40	8770.4	\$10,963.00	10963
\$8,522.50	8,522.50	\$9,740.00	9740	\$12,175.00	12175
\$9,770.25	9,770.25	\$11,166.00	11166	\$13,957.50	13957.5
\$8,101.10	8,101.10	\$9,258.40	9258.4	\$11,573.00	11573
\$8,547.70	8,547.70	\$9,768.80	9768.8	\$12,211.00	12211
\$7,891.80	7,891.80	\$9,019.20	9019.2	\$11,274.00	11274
\$8,179.50	8,179.50	\$9,348.00	9348	\$11,685.00	11685
\$7,346.50	7,346.50	\$8,396.00	8396	\$10,495.00	10495
\$6,475.00	6,475.00	\$7,400.00	7400	\$9,250.00	9250
\$7,975.45	7,975.45	\$9,114.80	9114.8	\$11,393.50	11393.5
\$6,875.05	6,875.05	\$7,857.20	7857.2	\$9,821.50	9821.5
\$7,180.60	7,180.60	\$8,206.40	8206.4	\$10,258.00	10258
\$7,549.15	7,549.15	\$8,627.60	8627.6	\$10,784.50	10784.5
\$6,681.15	6,681.15	\$7,635.60	7635.6	\$9,544.50	9544.5
\$7,164.85	7,164.85	\$8,188.40	8188.4	\$10,235.50	10235.5
\$7,209.30	7,209.30	\$8,239.20	8239.2	\$10,299.00	10299
\$8,044.40	8,044.40	\$9,193.60	9193.6	\$11,492.00	11492
\$7,550.55	7,550.55	\$8,629.20	8629.2	\$10,786.50	10786.5
\$6,969.55	6,969.55	\$7,965.20	7965.2	\$9,956.50	9956.5
\$7,363.30	7,363.30	\$8,415.20	8415.2	\$10,519.00	10519
\$7,554.40	7,554.40	\$8,633.60	8633.6	\$10,792.00	10792
\$8,060.50	8,060.50	\$9,212.00	9212	\$11,515.00	11515
\$6,727.00	6,727.00	\$7,688.00	7688	\$9,610.00	9610
\$7,597.80	7,597.80	\$8,683.20	8683.2	\$10,854.00	10854
\$8,232.00	8,232.00	\$9,408.00	9408	\$11,760.00	11760
\$8,201.20	8,201.20	\$9,372.80	9372.8	\$11,716.00	11716
\$7,758.10	7,758.10	\$8,866.40	8866.4	\$11,083.00	11083
\$8,422.40	8,422.40	\$9,625.60	9625.6	\$12,032.00	12032
\$7,152.25	7,152.25	\$8,174.00	8174	\$10,217.50	10217.5
\$6,935.60	6,935.60	\$7,926.40	7926.4	\$9,908.00	9908
\$7,453.25	7,453.25	\$8,518.00	8518	\$10,647.50	10647.5
\$7,110.25	7,110.25	\$8,126.00	8126	\$10,157.50	10157.5
\$7,166.95	7,166.95	\$8,190.80	8190.8	\$10,238.50	10238.5

\$7,670.95	7,670.95	\$8,766.80	8766.8	\$10,958.50	10958.5
\$7,855.05	7,855.05	\$8,977.20	8977.2	\$11,221.50	11221.5
\$7,528.15	7,528.15	\$8,603.60	8603.6	\$10,754.50	10754.5
\$7,542.85	7,542.85	\$8,620.40	8620.4	\$10,775.50	10775.5
\$7,852.95	7,852.95	\$8,974.80	8974.8	\$11,218.50	11218.5
\$6,681.15	6,681.15	\$7,635.60	7635.6	\$9,544.50	9544.5
\$7,395.85	7,395.85	\$8,452.40	8452.4	\$10,565.50	10565.5
\$7,756.00	7,756.00	\$8,864.00	8864	\$11,080.00	11080
\$6,779.85	6,779.85	\$7,748.40	7748.4	\$9,685.50	9685.5
\$7,160.65	7,160.65	\$8,183.60	8183.6	\$10,229.50	10229.5
\$8,358.70	8,358.70	\$9,552.80	9552.8	\$11,941.00	11941
\$8,493.10	8,493.10	\$9,706.40	9706.4	\$12,133.00	12133
\$8,218.00	8,218.00	\$9,392.00	9392	\$11,740.00	11740
\$9,593.85	9,593.85	\$10,964.40	10964.4	\$13,705.50	13705.5
\$8,730.40	8,730.40	\$9,977.60	9977.6	\$12,472.00	12472
\$11,126.85	11,126.85	\$12,716.40	12716.4	\$15,895.50	15895.5
\$10,185.00	10,185.00	\$11,640.00	11640	\$14,550.00	14550
\$11,296.95	11,296.95	\$12,910.80	12910.8	\$16,138.50	16138.5
\$8,948.80	8,948.80	\$10,227.20	10227.2	\$12,784.00	12784
\$7,689.85	7,689.85	\$8,788.40	8788.4	\$10,985.50	10985.5
\$9,264.85	9,264.85	\$10,588.40	10588.4	\$13,235.50	13235.5
\$6,980.40	6,980.40	\$7,977.60	7977.6	\$9,972.00	9972
\$7,239.05	7,239.05	\$8,273.20	8273.2	\$10,341.50	10341.5
\$7,396.20	7,396.20	\$8,452.80	8452.8	\$10,566.00	10566
\$8,663.55	8,663.55	\$9,901.20	9901.2	\$12,376.50	12376.5
\$8,209.60	8,209.60	\$9,382.40	9382.4	\$11,728.00	11728
\$9,208.85	9,208.85	\$10,524.40	10524.4	\$13,155.50	13155.5
\$10,325.70	10,325.70	\$11,800.80	11800.8	\$14,751.00	14751
\$7,883.40	7,883.40	\$9,009.60	9009.6	\$11,262.00	11262
\$8,013.25	8,013.25	\$9,158.00	9158	\$11,447.50	11447.5
\$7,840.35	7,840.35	\$8,960.40	8960.4	\$11,200.50	11200.5
\$7,295.40	7,295.40	\$8,337.60	8337.6	\$10,422.00	10422
\$7,451.15	7,451.15	\$8,515.60	8515.6	\$10,644.50	10644.5
\$7,488.25	7,488.25	\$8,558.00	8558	\$10,697.50	10697.5
\$8,012.20	8,012.20	\$9,156.80	9156.8	\$11,446.00	11446
\$6,621.65	6,621.65	\$7,567.60	7567.6	\$9,459.50	9459.5
\$8,278.20	8,278.20	\$9,460.80	9460.8	\$11,826.00	11826
\$7,856.03	7,856.03	\$8,978.32	8978.32	\$11,222.90	11222.9
\$11,999.05	11,999.05	\$13,713.20	13713.2	\$17,141.50	17141.5
\$10,092.25	10,092.25	\$11,534.00	11534	\$14,417.50	14417.5
\$9,290.40	9,290.40	\$10,617.60	10617.6	\$13,272.00	13272
\$10,962.35	10,962.35	\$12,528.40	12528.4	\$15,660.50	15660.5
\$9,801.05	9,801.05	\$11,201.20	11201.2	\$14,001.50	14001.5
\$10,451.00	10,451.00	\$11,944.00	11944	\$14,930.00	14930
\$9,172.45	9,172.45	\$10,482.80	10482.8	\$13,103.50	13103.5
\$11,639.95	11,639.95	\$13,302.80	13302.8	\$16,628.50	16628.5
\$9,040.15	9,040.15	\$10,331.60	10331.6	\$12,914.50	12914.5

\$9,485.00	9,485.00	\$10,840.00	10840	\$13,550.00	13550
\$9,772.70	9,772.70	\$11,168.80	11168.8	\$13,961.00	13961
\$13,192.90	13,192.90	\$15,077.60	15077.6	\$18,847.00	18847
\$8,975.05	8,975.05	\$10,257.20	10257.2	\$12,821.50	12821.5
\$7,787.15	7,787.15	\$8,899.60	8899.6	\$11,124.50	11124.5
\$10,570.00	10,570.00	\$12,080.00	12080	\$15,100.00	15100
\$13,211.80	13,211.80	\$15,099.20	15099.2	\$18,874.00	18874
\$9,315.60	9,315.60	\$10,646.40	10646.4	\$13,308.00	13308
\$10,570.35	10,570.35	\$12,080.40	12080.4	\$15,100.50	15100.5
\$8,965.60	8,965.60	\$10,246.40	10246.4	\$12,808.00	12808
\$8,621.55	8,621.55	\$9,853.20	9853.2	\$12,316.50	12316.5
\$9,004.45	9,004.45	\$10,290.80	10290.8	\$12,863.50	12863.5
\$9,574.95	9,574.95	\$10,942.80	10942.8	\$13,678.50	13678.5
\$11,662.35	11,662.35	\$13,328.40	13328.4	\$16,660.50	16660.5
\$10,971.80	10,971.80	\$12,539.20	12539.2	\$15,674.00	15674
\$9,175.95	9,175.95	\$10,486.80	10486.8	\$13,108.50	13108.5
\$11,106.90	11,106.90	\$12,693.60	12693.6	\$15,867.00	15867
\$11,286.80	11,286.80	\$12,899.20	12899.2	\$16,124.00	16124
\$7,718.90	7,718.90	\$8,821.60	8821.6	\$11,027.00	11027
\$9,112.25	9,112.25	\$10,414.00	10414	\$13,017.50	13017.5
\$10,220.00	10,220.00	\$11,680.00	11680	\$14,600.00	14600
\$9,363.90	9,363.90	\$10,701.60	10701.6	\$13,377.00	13377
\$11,823.70	11,823.70	\$13,512.80	13512.8	\$16,891.00	16891
\$9,969.75	9,969.75	\$11,394.00	11394	\$14,242.50	14242.5
\$12,394.55	12,394.55	\$14,165.20	14165.2	\$17,706.50	17706.5
\$8,593.20	8,593.20	\$9,820.80	9820.8	\$12,276.00	12276
\$12,114.03	12,114.03	\$13,844.60	13844.6	\$17,305.75	17305.75
\$8,371.30	8,371.30	\$9,567.20	9567.2	\$11,959.00	11959
\$7,943.95	7,943.95	\$9,078.80	9078.8	\$11,348.50	11348.5
\$9,777.60	9,777.60	\$11,174.40	11174.4	\$13,968.00	13968
\$8,283.45	8,283.45	\$9,466.80	9466.8	\$11,833.50	11833.5
\$7,660.45	7,660.45	\$8,754.80	8754.8	\$10,943.50	10943.5
\$9,819.60	9,819.60	\$11,222.40	11222.4	\$14,028.00	14028
\$11,615.80	11,615.80	\$13,275.20	13275.2	\$16,594.00	16594
\$9,781.10	9,781.10	\$11,178.40	11178.4	\$13,973.00	13973
\$9,420.95	9,420.95	\$10,766.80	10766.8	\$13,458.50	13458.5
\$10,854.55	10,854.55	\$12,405.20	12405.2	\$15,506.50	15506.5
\$10,223.15	10,223.15	\$11,683.60	11683.6	\$14,604.50	14604.5
\$10,695.30	10,695.30	\$12,223.20	12223.2	\$15,279.00	15279
\$9,157.75	9,157.75	\$10,466.00	10466	\$13,082.50	13082.5
\$11,238.50	11,238.50	\$12,844.00	12844	\$16,055.00	16055
\$7,883.40	7,883.40	\$9,009.60	9009.6	\$11,262.00	11262
\$7,538.30	7,538.30	\$8,615.20	8615.2	\$10,769.00	10769
\$7,855.40	7,855.40	\$8,977.60	8977.6	\$11,222.00	11222
\$6,702.85	6,702.85	\$7,660.40	7660.4	\$9,575.50	9575.5
\$7,529.20	7,529.20	\$8,604.80	8604.8	\$10,756.00	10756
\$7,458.85	7,458.85	\$8,524.40	8524.4	\$10,655.50	10655.5

\$7,814.80	7,814.80	\$8,931.20	8931.2	\$11,164.00	11164
\$7,212.45	7,212.45	\$8,242.80	8242.8	\$10,303.50	10303.5
\$7,471.10	7,471.10	\$8,538.40	8538.4	\$10,673.00	10673
\$8,984.50	8,984.50	\$10,268.00	10268	\$12,835.00	12835
\$7,472.15	7,472.15	\$8,539.60	8539.6	\$10,674.50	10674.5
\$7,970.20	7,970.20	\$9,108.80	9108.8	\$11,386.00	11386
\$7,312.90	7,312.90	\$8,357.60	8357.6	\$10,447.00	10447
\$7,766.50	7,766.50	\$8,876.00	8876	\$11,095.00	11095
\$7,512.40	7,512.40	\$8,585.60	8585.6	\$10,732.00	10732
\$7,207.90	7,207.90	\$8,237.60	8237.6	\$10,297.00	10297
\$8,682.10	8,682.10	\$9,922.40	9922.4	\$12,403.00	12403
\$6,300.00	6,300.00	\$7,200.00	7200	\$9,000.00	9000
\$6,709.50	6,709.50	\$7,668.00	7668	\$9,585.00	9585
\$7,889.70	7,889.70	\$9,016.80	9016.8	\$11,271.00	11271
\$7,215.60	7,215.60	\$8,246.40	8246.4	\$10,308.00	10308
\$9,340.45	9,340.45	\$10,674.80	10674.8	\$13,343.50	13343.5
\$7,580.30	7,580.30	\$8,663.20	8663.2	\$10,829.00	10829
\$11,021.15	11,021.15	\$12,595.60	12595.6	\$15,744.50	15744.5
\$7,245.70	7,245.70	\$8,280.80	8280.8	\$10,351.00	10351
\$7,641.90	7,641.90	\$8,733.60	8733.6	\$10,917.00	10917
\$7,165.20	7,165.20	\$8,188.80	8188.8	\$10,236.00	10236
\$7,391.65	7,391.65	\$8,447.60	8447.6	\$10,559.50	10559.5
\$7,183.05	7,183.05	\$8,209.20	8209.2	\$10,261.50	10261.5
\$8,455.30	8,455.30	\$9,663.20	9663.2	\$12,079.00	12079
\$10,213.70	10,213.70	\$11,672.80	11672.8	\$14,591.00	14591
\$8,817.90	8,817.90	\$10,077.60	10077.6	\$12,597.00	12597
\$6,819.40	6,819.40	\$7,793.60	7793.6	\$9,742.00	9742
\$7,334.25	7,334.25	\$8,382.00	8382	\$10,477.50	10477.5
\$7,159.95	7,159.95	\$8,182.80	8182.8	\$10,228.50	10228.5
\$8,153.95	8,153.95	\$9,318.80	9318.8	\$11,648.50	11648.5
\$7,588.00	7,588.00	\$8,672.00	8672	\$10,840.00	10840
\$7,642.25	7,642.25	\$8,734.00	8734	\$10,917.50	10917.5
\$8,006.25	8,006.25	\$9,150.00	9150	\$11,437.50	11437.5
\$8,331.40	8,331.40	\$9,521.60	9521.6	\$11,902.00	11902
\$7,829.50	7,829.50	\$8,948.00	8948	\$11,185.00	11185
\$6,846.00	6,846.00	\$7,824.00	7824	\$9,780.00	9780
\$6,377.70	6,377.70	\$7,288.80	7288.8	\$9,111.00	9111
\$7,409.50	7,409.50	\$8,468.00	8468	\$10,585.00	10585
\$8,254.75	8,254.75	\$9,434.00	9434	\$11,792.50	11792.5
\$6,783.70	6,783.70	\$7,752.80	7752.8	\$9,691.00	9691
\$9,083.90	9,083.90	\$10,381.60	10381.6	\$12,977.00	12977
\$7,445.55	7,445.55	\$8,509.20	8509.2	\$10,636.50	10636.5
\$6,859.65	6,859.65	\$7,839.60	7839.6	\$9,799.50	9799.5
\$7,664.65	7,664.65	\$8,759.60	8759.6	\$10,949.50	10949.5
\$6,312.25	6,312.25	\$7,214.00	7214	\$9,017.50	9017.5
\$8,506.05	8,506.05	\$9,721.20	9721.2	\$12,151.50	12151.5
\$8,075.20	8,075.20	\$9,228.80	9228.8	\$11,536.00	11536

\$7,664.65	7,664.65	\$8,759.60	8759.6	\$10,949.50	10949.5
\$8,580.60	8,580.60	\$9,806.40	9806.4	\$12,258.00	12258
\$6,647.20	6,647.20	\$7,596.80	7596.8	\$9,496.00	9496
\$7,209.30	7,209.30	\$8,239.20	8239.2	\$10,299.00	10299
\$7,795.90	7,795.90	\$8,909.60	8909.6	\$11,137.00	11137
\$8,123.50	8,123.50	\$9,284.00	9284	\$11,605.00	11605
\$7,206.85	7,206.85	\$8,236.40	8236.4	\$10,295.50	10295.5
\$9,028.25	9,028.25	\$10,318.00	10318	\$12,897.50	12897.5
\$9,643.20	9,643.20	\$11,020.80	11020.8	\$13,776.00	13776
\$7,337.40	7,337.40	\$8,385.60	8385.6	\$10,482.00	10482
\$8,181.95	8,181.95	\$9,350.80	9350.8	\$11,688.50	11688.5
\$6,908.65	6,908.65	\$7,895.60	7895.6	\$9,869.50	9869.5
\$7,007.70	7,007.70	\$8,008.80	8008.8	\$10,011.00	10011
\$9,062.90	9,062.90	\$10,357.60	10357.6	\$12,947.00	12947
\$6,090.00	6,090.00	\$6,960.00	6960	\$8,700.00	8700
\$8,341.55	8,341.55	\$9,533.20	9533.2	\$11,916.50	11916.5
\$10,142.65	10,142.65	\$11,591.60	11591.6	\$14,489.50	14489.5
\$6,867.00	6,867.00	\$7,848.00	7848	\$9,810.00	9810
\$7,572.25	7,572.25	\$8,654.00	8654	\$10,817.50	10817.5
\$8,169.35	8,169.35	\$9,336.40	9336.4	\$11,670.50	11670.5
\$6,361.60	6,361.60	\$7,270.40	7270.4	\$9,088.00	9088
\$11,606.70	11,606.70	\$13,264.80	13264.8	\$16,581.00	16581
\$12,036.85	12,036.85	\$13,756.40	13756.4	\$17,195.50	17195.5
\$12,503.75	12,503.75	\$14,290.00	14290	\$17,862.50	17862.5
\$9,233.00	9,233.00	\$10,552.00	10552	\$13,190.00	13190
\$15,919.75	15,919.75	\$18,194.00	18194	\$22,742.50	22742.5
\$11,720.10	11,720.10	\$13,394.40	13394.4	\$16,743.00	16743
\$12,535.60	12,535.60	\$14,326.40	14326.4	\$17,908.00	17908
\$10,746.75	10,746.75	\$12,282.00	12282	\$15,352.50	15352.5
\$8,687.35	8,687.35	\$9,928.40	9928.4	\$12,410.50	12410.5
\$8,437.45	8,437.45	\$9,642.80	9642.8	\$12,053.50	12053.5
\$8,652.70	8,652.70	\$9,888.80	9888.8	\$12,361.00	12361
\$9,051.00	9,051.00	\$10,344.00	10344	\$12,930.00	12930
\$9,512.30	9,512.30	\$10,871.20	10871.2	\$13,589.00	13589
\$9,681.70	9,681.70	\$11,064.80	11064.8	\$13,831.00	13831
\$7,526.05	7,526.05	\$8,601.20	8601.2	\$10,751.50	10751.5
\$9,167.20	9,167.20	\$10,476.80	10476.8	\$13,096.00	13096
\$9,148.86	9,148.86	\$10,455.84	10455.84	\$13,069.80	13069.8
\$9,161.60	9,161.60	\$10,470.40	10470.4	\$13,088.00	13088
\$7,953.75	7,953.75	\$9,090.00	9090	\$11,362.50	11362.5
\$14,390.95	14,390.95	\$16,446.80	16446.8	\$20,558.50	20558.5
\$12,254.90	12,254.90	\$14,005.60	14005.6	\$17,507.00	17507
\$9,018.10	9,018.10	\$10,306.40	10306.4	\$12,883.00	12883
\$9,121.35	9,121.35	\$10,424.40	10424.4	\$13,030.50	13030.5
\$8,953.00	8,953.00	\$10,232.00	10232	\$12,790.00	12790
\$8,275.05	8,275.05	\$9,457.20	9457.2	\$11,821.50	11821.5
\$8,249.15	8,249.15	\$9,427.60	9427.6	\$11,784.50	11784.5

\$8,412.60	8,412.60	\$9,614.40	9614.4	\$12,018.00	12018
\$9,621.15	9,621.15	\$10,995.60	10995.6	\$13,744.50	13744.5
\$10,501.05	10,501.05	\$12,001.20	12001.2	\$15,001.50	15001.5
\$9,916.20	9,916.20	\$11,332.80	11332.8	\$14,166.00	14166
\$10,655.75	10,655.75	\$12,178.00	12178	\$15,222.50	15222.5
\$8,550.15	8,550.15	\$9,771.60	9771.6	\$12,214.50	12214.5
\$9,259.60	9,259.60	\$10,582.40	10582.4	\$13,228.00	13228
\$11,006.80	11,006.80	\$12,579.20	12579.2	\$15,724.00	15724
\$11,355.40	11,355.40	\$12,977.60	12977.6	\$16,222.00	16222
\$11,176.90	11,176.90	\$12,773.60	12773.6	\$15,967.00	15967
\$10,218.25	10,218.25	\$11,678.00	11678	\$14,597.50	14597.5
\$10,773.70	10,773.70	\$12,312.80	12312.8	\$15,391.00	15391
\$9,548.00	9,548.00	\$10,912.00	10912	\$13,640.00	13640
\$11,335.45	11,335.45	\$12,954.80	12954.8	\$16,193.50	16193.5
\$8,925.00	8,925.00	\$10,200.00	10200	\$12,750.00	12750
\$10,370.15	10,370.15	\$11,851.60	11851.6	\$14,814.50	14814.5
\$9,265.20	9,265.20	\$10,588.80	10588.8	\$13,236.00	13236
\$8,341.66	8,341.66	\$9,533.32	9533.32	\$11,916.65	11916.65
\$9,418.50	9,418.50	\$10,764.00	10764	\$13,455.00	13455
\$9,116.21	9,116.21	\$10,418.52	10418.52	\$13,023.15	13023.15
\$12,529.65	12,529.65	\$14,319.60	14319.6	\$17,899.50	17899.5
\$10,539.55	10,539.55	\$12,045.20	12045.2	\$15,056.50	15056.5
\$8,804.25	8,804.25	\$10,062.00	10062	\$12,577.50	12577.5
\$11,821.25	11,821.25	\$13,510.00	13510	\$16,887.50	16887.5
\$9,703.05	9,703.05	\$11,089.20	11089.2	\$13,861.50	13861.5
\$10,019.10	10,019.10	\$11,450.40	11450.4	\$14,313.00	14313
\$11,910.15	11,910.15	\$13,611.60	13611.6	\$17,014.50	17014.5
\$10,166.45	10,166.45	\$11,618.80	11618.8	\$14,523.50	14523.5
\$9,269.68	9,269.68	\$10,593.92	10593.92	\$13,242.40	13242.4
\$6,696.55	6,696.55	\$7,653.20	7653.2	\$9,566.50	9566.5
\$9,328.90	9,328.90	\$10,661.60	10661.6	\$13,327.00	13327
\$7,471.10	7,471.10	\$8,538.40	8538.4	\$10,673.00	10673
\$7,880.25	7,880.25	\$9,006.00	9006	\$11,257.50	11257.5
\$7,659.05	7,659.05	\$8,753.20	8753.2	\$10,941.50	10941.5
\$8,020.95	8,020.95	\$9,166.80	9166.8	\$11,458.50	11458.5
\$7,724.50	7,724.50	\$8,828.00	8828	\$11,035.00	11035
\$7,602.70	7,602.70	\$8,688.80	8688.8	\$10,861.00	10861
\$7,107.10	7,107.10	\$8,122.40	8122.4	\$10,153.00	10153
\$6,405.00	6,405.00	\$7,320.00	7320	\$9,150.00	9150
\$7,790.65	7,790.65	\$8,903.60	8903.6	\$11,129.50	11129.5
\$8,263.85	8,263.85	\$9,444.40	9444.4	\$11,805.50	11805.5
\$7,586.95	7,586.95	\$8,670.80	8670.8	\$10,838.50	10838.5
\$8,232.00	8,232.00	\$9,408.00	9408	\$11,760.00	11760
\$8,225.00	8,225.00	\$9,400.00	9400	\$11,750.00	11750
\$7,607.95	7,607.95	\$8,694.80	8694.8	\$10,868.50	10868.5
\$8,750.70	8,750.70	\$10,000.80	10000.8	\$12,501.00	12501
\$8,058.05	8,058.05	\$9,209.20	9209.2	\$11,511.50	11511.5



\$6,676.60	6,676.60	\$7,630.40	7630.4	\$9,538.00	9538
\$6,339.55	6,339.55	\$7,245.20	7245.2	\$9,056.50	9056.5
\$6,948.55	6,948.55	\$7,941.20	7941.2	\$9,926.50	9926.5
\$7,750.75	7,750.75	\$8,858.00	8858	\$11,072.50	11072.5
\$6,859.30	6,859.30	\$7,839.20	7839.2	\$9,799.00	9799
\$7,673.05	7,673.05	\$8,769.20	8769.2	\$10,961.50	10961.5
\$8,247.75	8,247.75	\$9,426.00	9426	\$11,782.50	11782.5
\$7,781.20	7,781.20	\$8,892.80	8892.8	\$11,116.00	11116
\$7,483.70	7,483.70	\$8,552.80	8552.8	\$10,691.00	10691
\$7,398.65	7,398.65	\$8,455.60	8455.6	\$10,569.50	10569.5
\$7,273.00	7,273.00	\$8,312.00	8312	\$10,390.00	10390
\$7,542.15	7,542.15	\$8,619.60	8619.6	\$10,774.50	10774.5
\$7,842.45	7,842.45	\$8,962.80	8962.8	\$11,203.50	11203.5
\$7,105.00	7,105.00	\$8,120.00	8120	\$10,150.00	10150
\$8,397.90	8,397.90	\$9,597.60	9597.6	\$11,997.00	11997
\$7,618.10	7,618.10	\$8,706.40	8706.4	\$10,883.00	10883
\$9,122.05	9,122.05	\$10,425.20	10425.2	\$13,031.50	13031.5
\$10,396.40	10,396.40	\$11,881.60	11881.6	\$14,852.00	14852
\$9,247.00	9,247.00	\$10,568.00	10568	\$13,210.00	13210
\$9,451.05	9,451.05	\$10,801.20	10801.2	\$13,501.50	13501.5
\$8,793.40	8,793.40	\$10,049.60	10049.6	\$12,562.00	12562
\$9,257.85	9,257.85	\$10,580.40	10580.4	\$13,225.50	13225.5
\$9,099.65	9,099.65	\$10,399.60	10399.6	\$12,999.50	12999.5
\$10,800.65	10,800.65	\$12,343.60	12343.6	\$15,429.50	15429.5
\$10,240.65	10,240.65	\$11,703.60	11703.6	\$14,629.50	14629.5
\$10,361.75	10,361.75	\$11,842.00	11842	\$14,802.50	14802.5
\$8,301.30	8,301.30	\$9,487.20	9487.2	\$11,859.00	11859
\$6,878.90	6,878.90	\$7,861.60	7861.6	\$9,827.00	9827
\$6,503.14	6,503.14	\$7,432.16	7432.16	\$9,290.20	9290.2
\$5,930.40	5,930.40	\$6,777.60	6777.6	\$8,472.00	8472
\$6,975.85	6,975.85	\$7,972.40	7972.4	\$9,965.50	9965.5
\$7,204.40	7,204.40	\$8,233.60	8233.6	\$10,292.00	10292
\$6,702.85	6,702.85	\$7,660.40	7660.4	\$9,575.50	9575.5
\$5,950.70	5,950.70	\$6,800.80	6800.8	\$8,501.00	8501
\$6,896.05	6,896.05	\$7,881.20	7881.2	\$9,851.50	9851.5
\$6,914.25	6,914.25	\$7,902.00	7902	\$9,877.50	9877.5
\$7,233.10	7,233.10	\$8,266.40	8266.4	\$10,333.00	10333
\$7,201.25	7,201.25	\$8,230.00	8230	\$10,287.50	10287.5
\$7,312.55	7,312.55	\$8,357.20	8357.2	\$10,446.50	10446.5
\$6,881.35	6,881.35	\$7,864.40	7864.4	\$9,830.50	9830.5
\$8,846.60	8,846.60	\$10,110.40	10110.4	\$12,638.00	12638
\$6,670.30	6,670.30	\$7,623.20	7623.2	\$9,529.00	9529
\$8,309.35	8,309.35	\$9,496.40	9496.4	\$11,870.50	11870.5
\$8,162.35	8,162.35	\$9,328.40	9328.4	\$11,660.50	11660.5
\$8,126.30	8,126.30	\$9,287.20	9287.2	\$11,609.00	11609
\$6,335.00	6,335.00	\$7,240.00	7240	\$9,050.00	9050
\$8,851.85	8,851.85	\$10,116.40	10116.4	\$12,645.50	12645.5

\$8,547.00	8,547.00	\$9,768.00	9768	\$12,210.00	12210
\$10,309.60	10,309.60	\$11,782.40	11782.4	\$14,728.00	14728
\$8,940.75	8,940.75	\$10,218.00	10218	\$12,772.50	12772.5
\$9,998.80	9,998.80	\$11,427.20	11427.2	\$14,284.00	14284
\$9,407.30	9,407.30	\$10,751.20	10751.2	\$13,439.00	13439
\$10,004.40	10,004.40	\$11,433.60	11433.6	\$14,292.00	14292
\$9,723.35	9,723.35	\$11,112.40	11112.4	\$13,890.50	13890.5
\$10,224.20	10,224.20	\$11,684.80	11684.8	\$14,606.00	14606
\$8,416.45	8,416.45	\$9,618.80	9618.8	\$12,023.50	12023.5
\$10,454.15	10,454.15	\$11,947.60	11947.6	\$14,934.50	14934.5
\$9,300.55	9,300.55	\$10,629.20	10629.2	\$13,286.50	13286.5
\$9,205.00	9,205.00	\$10,520.00	10520	\$13,150.00	13150
\$8,725.85	8,725.85	\$9,972.40	9972.4	\$12,465.50	12465.5
\$9,886.80	9,886.80	\$11,299.20	11299.2	\$14,124.00	14124
\$11,483.85	11,483.85	\$13,124.40	13124.4	\$16,405.50	16405.5
\$9,381.40	9,381.40	\$10,721.60	10721.6	\$13,402.00	13402
\$8,855.00	8,855.00	\$10,120.00	10120	\$12,650.00	12650
\$7,258.65	7,258.65	\$8,295.60	8295.6	\$10,369.50	10369.5
\$8,631.35	8,631.35	\$9,864.40	9864.4	\$12,330.50	12330.5
\$9,273.95	9,273.95	\$10,598.80	10598.8	\$13,248.50	13248.5
\$9,451.75	9,451.75	\$10,802.00	10802	\$13,502.50	13502.5
\$11,746.70	11,746.70	\$13,424.80	13424.8	\$16,781.00	16781
\$9,133.95	9,133.95	\$10,438.80	10438.8	\$13,048.50	13048.5
\$8,225.00	8,225.00	\$9,400.00	9400	\$11,750.00	11750
\$9,693.25	9,693.25	\$11,078.00	11078	\$13,847.50	13847.5
\$8,173.20	8,173.20	\$9,340.80	9340.8	\$11,676.00	11676
\$9,785.30	9,785.30	\$11,183.20	11183.2	\$13,979.00	13979
\$8,794.10	8,794.10	\$10,050.40	10050.4	\$12,563.00	12563
\$8,519.00	8,519.00	\$9,736.00	9736	\$12,170.00	12170
\$7,874.65	7,874.65	\$8,999.60	8999.6	\$11,249.50	11249.5
\$10,375.05	10,375.05	\$11,857.20	11857.2	\$14,821.50	14821.5
\$9,439.15	9,439.15	\$10,787.60	10787.6	\$13,484.50	13484.5
\$8,681.75	8,681.75	\$9,922.00	9922	\$12,402.50	12402.5
\$8,101.45	8,101.45	\$9,258.80	9258.8	\$11,573.50	11573.5
\$8,594.25	8,594.25	\$9,822.00	9822	\$12,277.50	12277.5
\$22,592.50	22,592.50	\$25,820.00	25820	\$32,275.00	32275
\$5,917.45	5,917.45	\$6,762.80	6762.8	\$8,453.50	8453.5
\$8,996.40	8,996.40	\$10,281.60	10281.6	\$12,852.00	12852
\$6,685.00	6,685.00	\$7,640.00	7640	\$9,550.00	9550
\$10,432.45	10,432.45	\$11,922.80	11922.8	\$14,903.50	14903.5
\$8,347.85	8,347.85	\$9,540.40	9540.4	\$11,925.50	11925.5
\$9,955.05	9,955.05	\$11,377.20	11377.2	\$14,221.50	14221.5
\$8,453.90	8,453.90	\$9,661.60	9661.6	\$12,077.00	12077
\$8,266.65	8,266.65	\$9,447.60	9447.6	\$11,809.50	11809.5
\$8,610.35	8,610.35	\$9,840.40	9840.4	\$12,300.50	12300.5
\$8,509.55	8,509.55	\$9,725.20	9725.2	\$12,156.50	12156.5
\$9,427.95	9,427.95	\$10,774.80	10774.8	\$13,468.50	13468.5

\$9,522.45	9,522.45	\$10,882.80	10882.8	\$13,603.50	13603.5
\$8,526.35	8,526.35	\$9,744.40	9744.4	\$12,180.50	12180.5
\$7,062.65	7,062.65	\$8,071.60	8071.6	\$10,089.50	10089.5
\$11,331.95	11,331.95	\$12,950.80	12950.8	\$16,188.50	16188.5
\$6,954.15	6,954.15	\$7,947.60	7947.6	\$9,934.50	9934.5
\$5,623.10	5,623.10	\$6,426.40	6426.4	\$8,033.00	8033
\$8,721.30	8,721.30	\$9,967.20	9967.2	\$12,459.00	12459
\$9,525.95	9,525.95	\$10,886.80	10886.8	\$13,608.50	13608.5
\$7,823.55	7,823.55	\$8,941.20	8941.2	\$11,176.50	11176.5
\$11,652.20	11,652.20	\$13,316.80	13316.8	\$16,646.00	16646
\$7,175.00	7,175.00	\$8,200.00	8200	\$10,250.00	10250
\$8,272.60	8,272.60	\$9,454.40	9454.4	\$11,818.00	11818
\$9,717.05	9,717.05	\$11,105.20	11105.2	\$13,881.50	13881.5
\$10,275.65	10,275.65	\$11,743.60	11743.6	\$14,679.50	14679.5
\$13,189.40	13,189.40	\$15,073.60	15073.6	\$18,842.00	18842
\$8,099.00	8,099.00	\$9,256.00	9256	\$11,570.00	11570
\$10,172.05	10,172.05	\$11,625.20	11625.2	\$14,531.50	14531.5
\$9,848.65	9,848.65	\$11,255.60	11255.6	\$14,069.50	14069.5
\$8,451.10	8,451.10	\$9,658.40	9658.4	\$12,073.00	12073
\$10,532.20	10,532.20	\$12,036.80	12036.8	\$15,046.00	15046
\$9,506.35	9,506.35	\$10,864.40	10864.4	\$13,580.50	13580.5
\$11,149.60	11,149.60	\$12,742.40	12742.4	\$15,928.00	15928
\$9,354.80	9,354.80	\$10,691.20	10691.2	\$13,364.00	13364
\$9,685.90	9,685.90	\$11,069.60	11069.6	\$13,837.00	13837
\$11,338.25	11,338.25	\$12,958.00	12958	\$16,197.50	16197.5
\$11,821.95	11,821.95	\$13,510.80	13510.8	\$16,888.50	16888.5
\$14,724.15	14,724.15	\$16,827.60	16827.6	\$21,034.50	21034.5
\$10,966.55	10,966.55	\$12,533.20	12533.2	\$15,666.50	15666.5
\$9,251.20	9,251.20	\$10,572.80	10572.8	\$13,216.00	13216
\$9,174.20	9,174.20	\$10,484.80	10484.8	\$13,106.00	13106
\$11,669.35	11,669.35	\$13,336.40	13336.4	\$16,670.50	16670.5
\$10,805.20	10,805.20	\$12,348.80	12348.8	\$15,436.00	15436
\$11,290.30	11,290.30	\$12,903.20	12903.2	\$16,129.00	16129
\$9,761.85	9,761.85	\$11,156.40	11156.4	\$13,945.50	13945.5
\$9,044.00	9,044.00	\$10,336.00	10336	\$12,920.00	12920
\$10,556.00	10,556.00	\$12,064.00	12064	\$15,080.00	15080
\$9,686.25	9,686.25	\$11,070.00	11070	\$13,837.50	13837.5
\$11,497.15	11,497.15	\$13,139.60	13139.6	\$16,424.50	16424.5
\$9,758.00	9,758.00	\$11,152.00	11152	\$13,940.00	13940
\$10,365.95	10,365.95	\$11,846.80	11846.8	\$14,808.50	14808.5
\$10,729.25	10,729.25	\$12,262.00	12262	\$15,327.50	15327.5
\$8,862.70	8,862.70	\$10,128.80	10128.8	\$12,661.00	12661
\$9,051.00	9,051.00	\$10,344.00	10344	\$12,930.00	12930
\$11,112.85	11,112.85	\$12,700.40	12700.4	\$15,875.50	15875.5
\$11,207.70	11,207.70	\$12,808.80	12808.8	\$16,011.00	16011
\$10,295.25	10,295.25	\$11,766.00	11766	\$14,707.50	14707.5
\$9,682.75	9,682.75	\$11,066.00	11066	\$13,832.50	13832.5

\$8,111.25	8,111.25	\$9,270.00	9270	\$11,587.50	11587.5
\$10,208.45	10,208.45	\$11,666.80	11666.8	\$14,583.50	14583.5
\$9,625.35	9,625.35	\$11,000.40	11000.4	\$13,750.50	13750.5
\$11,246.90	11,246.90	\$12,853.60	12853.6	\$16,067.00	16067
\$11,182.15	11,182.15	\$12,779.60	12779.6	\$15,974.50	15974.5
\$9,369.50	9,369.50	\$10,708.00	10708	\$13,385.00	13385
\$7,920.15	7,920.15	\$9,051.60	9051.6	\$11,314.50	11314.5
\$11,192.65	11,192.65	\$12,791.60	12791.6	\$15,989.50	15989.5
\$9,019.85	9,019.85	\$10,308.40	10308.4	\$12,885.50	12885.5
\$9,100.00	9,100.00	\$10,400.00	10400	\$13,000.00	13000
\$9,795.45	9,795.45	\$11,194.80	11194.8	\$13,993.50	13993.5
\$11,719.40	11,719.40	\$13,393.60	13393.6	\$16,742.00	16742
\$10,302.25	10,302.25	\$11,774.00	11774	\$14,717.50	14717.5
\$8,785.00	8,785.00	\$10,040.00	10040	\$12,550.00	12550
\$8,994.30	8,994.30	\$10,279.20	10279.2	\$12,849.00	12849
\$8,709.75	8,709.75	\$9,954.00	9954	\$12,442.50	12442.5
\$10,288.60	10,288.60	\$11,758.40	11758.4	\$14,698.00	14698
\$11,192.65	11,192.65	\$12,791.60	12791.6	\$15,989.50	15989.5
\$9,031.05	9,031.05	\$10,321.20	10321.2	\$12,901.50	12901.5
\$7,920.15	7,920.15	\$9,051.60	9051.6	\$11,314.50	11314.5
\$10,349.50	10,349.50	\$11,828.00	11828	\$14,785.00	14785
\$10,057.60	10,057.60	\$11,494.40	11494.4	\$14,368.00	14368
\$8,429.05	8,429.05	\$9,633.20	9633.2	\$12,041.50	12041.5
\$8,767.15	8,767.15	\$10,019.60	10019.6	\$12,524.50	12524.5
\$7,523.25	7,523.25	\$8,598.00	8598	\$10,747.50	10747.5
\$7,714.70	7,714.70	\$8,816.80	8816.8	\$11,021.00	11021
\$7,245.00	7,245.00	\$8,280.00	8280	\$10,350.00	10350
\$9,786.35	9,786.35	\$11,184.40	11184.4	\$13,980.50	13980.5
\$8,313.20	8,313.20	\$9,500.80	9500.8	\$11,876.00	11876
\$8,843.45	8,843.45	\$10,106.80	10106.8	\$12,633.50	12633.5
\$7,783.30	7,783.30	\$8,895.20	8895.2	\$11,119.00	11119
\$8,774.85	8,774.85	\$10,028.40	10028.4	\$12,535.50	12535.5
\$8,313.20	8,313.20	\$9,500.80	9500.8	\$11,876.00	11876
\$9,786.35	9,786.35	\$11,184.40	11184.4	\$13,980.50	13980.5
\$7,768.95	7,768.95	\$8,878.80	8878.8	\$11,098.50	11098.5
\$9,840.60	9,840.60	\$11,246.40	11246.4	\$14,058.00	14058
\$8,598.45	8,598.45	\$9,826.80	9826.8	\$12,283.50	12283.5
\$9,772.00	9,772.00	\$11,168.00	11168	\$13,960.00	13960
\$8,367.80	8,367.80	\$9,563.20	9563.2	\$11,954.00	11954
\$8,667.05	8,667.05	\$9,905.20	9905.2	\$12,381.50	12381.5
\$9,865.45	9,865.45	\$11,274.80	11274.8	\$14,093.50	14093.5
\$8,328.95	8,328.95	\$9,518.80	9518.8	\$11,898.50	11898.5
\$8,781.50	8,781.50	\$10,036.00	10036	\$12,545.00	12545
\$9,415.00	9,415.00	\$10,760.00	10760	\$13,450.00	13450
\$8,299.90	8,299.90	\$9,485.60	9485.6	\$11,857.00	11857
\$7,994.35	7,994.35	\$9,136.40	9136.4	\$11,420.50	11420.5
\$8,302.00	8,302.00	\$9,488.00	9488	\$11,860.00	11860

\$7,582.05	7,582.05	\$8,665.20	8665.2	\$10,831.50	10831.5
\$8,302.00	8,302.00	\$9,488.00	9488	\$11,860.00	11860
\$7,709.80	7,709.80	\$8,811.20	8811.2	\$11,014.00	11014
\$7,508.20	7,508.20	\$8,580.80	8580.8	\$10,726.00	10726
\$8,873.90	8,873.90	\$10,141.60	10141.6	\$12,677.00	12677
\$8,291.85	8,291.85	\$9,476.40	9476.4	\$11,845.50	11845.5
\$7,481.95	7,481.95	\$8,550.80	8550.8	\$10,688.50	10688.5
\$7,717.15	7,717.15	\$8,819.60	8819.6	\$11,024.50	11024.5
\$8,302.00	8,302.00	\$9,488.00	9488	\$11,860.00	11860
\$8,488.20	8,488.20	\$9,700.80	9700.8	\$12,126.00	12126
\$8,407.70	8,407.70	\$9,608.80	9608.8	\$12,011.00	12011
\$8,432.20	8,432.20	\$9,636.80	9636.8	\$12,046.00	12046
\$7,777.35	7,777.35	\$8,888.40	8888.4	\$11,110.50	11110.5
\$7,848.05	7,848.05	\$8,969.20	8969.2	\$11,211.50	11211.5
\$9,238.25	9,238.25	\$10,558.00	10558	\$13,197.50	13197.5
\$8,426.95	8,426.95	\$9,630.80	9630.8	\$12,038.50	12038.5
\$9,687.30	9,687.30	\$11,071.20	11071.2	\$13,839.00	13839
\$9,415.00	9,415.00	\$10,760.00	10760	\$13,450.00	13450
\$9,230.55	9,230.55	\$10,549.20	10549.2	\$13,186.50	13186.5
\$9,576.35	9,576.35	\$10,944.40	10944.4	\$13,680.50	13680.5
\$9,230.55	9,230.55	\$10,549.20	10549.2	\$13,186.50	13186.5
\$9,687.30	9,687.30	\$11,071.20	11071.2	\$13,839.00	13839
\$7,877.80	7,877.80	\$9,003.20	9003.2	\$11,254.00	11254
\$8,552.25	8,552.25	\$9,774.00	9774	\$12,217.50	12217.5
\$7,700.00	7,700.00	\$8,800.00	8800	\$11,000.00	11000
\$8,885.10	8,885.10	\$10,154.40	10154.4	\$12,693.00	12693
\$8,981.70	8,981.70	\$10,264.80	10264.8	\$12,831.00	12831
\$10,314.85	10,314.85	\$11,788.40	11788.4	\$14,735.50	14735.5
\$8,989.05	8,989.05	\$10,273.20	10273.2	\$12,841.50	12841.5
\$7,551.25	7,551.25	\$8,630.00	8630	\$10,787.50	10787.5
\$7,868.35	7,868.35	\$8,992.40	8992.4	\$11,240.50	11240.5
\$8,503.60	8,503.60	\$9,718.40	9718.4	\$12,148.00	12148
\$8,378.30	8,378.30	\$9,575.20	9575.2	\$11,969.00	11969
\$8,502.90	8,502.90	\$9,717.60	9717.6	\$12,147.00	12147
\$8,436.05	8,436.05	\$9,641.20	9641.2	\$12,051.50	12051.5
\$7,883.75	7,883.75	\$9,010.00	9010	\$11,262.50	11262.5
\$9,065.35	9,065.35	\$10,360.40	10360.4	\$12,950.50	12950.5
\$8,084.30	8,084.30	\$9,239.20	9239.2	\$11,549.00	11549
\$9,537.85	9,537.85	\$10,900.40	10900.4	\$13,625.50	13625.5
\$8,159.20	8,159.20	\$9,324.80	9324.8	\$11,656.00	11656
\$9,550.80	9,550.80	\$10,915.20	10915.2	\$13,644.00	13644
\$9,389.45	9,389.45	\$10,730.80	10730.8	\$13,413.50	13413.5
\$9,615.90	9,615.90	\$10,989.60	10989.6	\$13,737.00	13737
\$10,132.85	10,132.85	\$11,580.40	11580.4	\$14,475.50	14475.5
\$8,880.20	8,880.20	\$10,148.80	10148.8	\$12,686.00	12686
\$8,475.60	8,475.60	\$9,686.40	9686.4	\$12,108.00	12108
\$8,884.40	8,884.40	\$10,153.60	10153.6	\$12,692.00	12692

\$8,795.50	8,795.50	\$10,052.00	10052	\$12,565.00	12565
\$10,022.60	10,022.60	\$11,454.40	11454.4	\$14,318.00	14318
\$8,187.55	8,187.55	\$9,357.20	9357.2	\$11,696.50	11696.5
\$8,572.55	8,572.55	\$9,797.20	9797.2	\$12,246.50	12246.5
\$8,498.70	8,498.70	\$9,712.80	9712.8	\$12,141.00	12141
\$8,575.70	8,575.70	\$9,800.80	9800.8	\$12,251.00	12251
\$9,472.40	9,472.40	\$10,825.60	10825.6	\$13,532.00	13532
\$8,587.95	8,587.95	\$9,814.80	9814.8	\$12,268.50	12268.5
\$9,499.70	9,499.70	\$10,856.80	10856.8	\$13,571.00	13571
\$7,729.65	7,729.65	\$8,833.88	8833.88	\$11,042.35	11042.35
\$8,589.70	8,589.70	\$9,816.80	9816.8	\$12,271.00	12271
\$10,202.85	10,202.85	\$11,660.40	11660.4	\$14,575.50	14575.5
\$8,432.55	8,432.55	\$9,637.20	9637.2	\$12,046.50	12046.5
\$8,925.00	8,925.00	\$10,200.00	10200	\$12,750.00	12750
\$9,986.20	9,986.20	\$11,412.80	11412.8	\$14,266.00	14266
\$9,296.70	9,296.70	\$10,624.80	10624.8	\$13,281.00	13281
\$9,874.20	9,874.20	\$11,284.80	11284.8	\$14,106.00	14106
\$9,981.65	9,981.65	\$11,407.60	11407.6	\$14,259.50	14259.5
\$9,981.30	9,981.30	\$11,407.20	11407.2	\$14,259.00	14259
\$9,879.10	9,879.10	\$11,290.40	11290.4	\$14,113.00	14113
\$9,325.05	9,325.05	\$10,657.20	10657.2	\$13,321.50	13321.5
\$9,325.05	9,325.05	\$10,657.20	10657.2	\$13,321.50	13321.5
\$9,869.65	9,869.65	\$11,279.60	11279.6	\$14,099.50	14099.5
\$9,314.55	9,314.55	\$10,645.20	10645.2	\$13,306.50	13306.5
\$11,056.15	11,056.15	\$12,635.60	12635.6	\$15,794.50	15794.5
\$9,410.45	9,410.45	\$10,754.80	10754.8	\$13,443.50	13443.5
\$11,343.15	11,343.15	\$12,963.60	12963.6	\$16,204.50	16204.5
\$9,303.00	9,303.00	\$10,632.00	10632	\$13,290.00	13290
\$10,041.85	10,041.85	\$11,476.40	11476.4	\$14,345.50	14345.5
\$9,998.45	9,998.45	\$11,426.80	11426.8	\$14,283.50	14283.5
\$10,835.30	10,835.30	\$12,383.20	12383.2	\$15,479.00	15479
\$9,965.20	9,965.20	\$11,388.80	11388.8	\$14,236.00	14236
\$9,563.40	9,563.40	\$10,929.60	10929.6	\$13,662.00	13662
\$10,725.40	10,725.40	\$12,257.60	12257.6	\$15,322.00	15322
\$10,127.25	10,127.25	\$11,574.00	11574	\$14,467.50	14467.5
\$11,356.10	11,356.10	\$12,978.40	12978.4	\$16,223.00	16223
\$9,660.70	9,660.70	\$11,040.80	11040.8	\$13,801.00	13801
\$10,690.75	10,690.75	\$12,218.00	12218	\$15,272.50	15272.5
\$11,338.95	11,338.95	\$12,958.80	12958.8	\$16,198.50	16198.5
\$10,325.00	10,325.00	\$11,800.00	11800	\$14,750.00	14750
\$11,953.20	11,953.20	\$13,660.80	13660.8	\$17,076.00	17076
\$11,378.15	11,378.15	\$13,003.60	13003.6	\$16,254.50	16254.5
\$9,499.00	9,499.00	\$10,856.00	10856	\$13,570.00	13570
\$11,414.20	11,414.20	\$13,044.80	13044.8	\$16,306.00	16306
\$10,286.50	10,286.50	\$11,756.00	11756	\$14,695.00	14695
\$11,334.75	11,334.75	\$12,954.00	12954	\$16,192.50	16192.5
\$9,463.65	9,463.65	\$10,815.60	10815.6	\$13,519.50	13519.5

\$11,948.30	11,948.30	\$13,655.20	13655.2	\$17,069.00	17069
\$11,266.85	11,266.85	\$12,876.40	12876.4	\$16,095.50	16095.5
\$9,477.30	9,477.30	\$10,831.20	10831.2	\$13,539.00	13539
\$12,005.70	12,005.70	\$13,720.80	13720.8	\$17,151.00	17151
\$10,320.45	10,320.45	\$11,794.80	11794.8	\$14,743.50	14743.5
\$9,596.65	9,596.65	\$10,967.60	10967.6	\$13,709.50	13709.5
\$6,120.10	6,120.10	\$6,994.40	6994.4	\$8,743.00	8743
\$4,943.40	5,000.00	\$5,649.60	5649.6	\$7,062.00	7062
\$5,179.65	5,179.65	\$5,919.60	5919.6	\$7,399.50	7399.5
\$7,704.20	7,704.20	\$8,804.80	8804.8	\$11,006.00	11006
\$9,356.90	9,356.90	\$10,693.60	10693.6	\$13,367.00	13367
\$5,747.35	5,747.35	\$6,568.40	6568.4	\$8,210.50	8210.5
\$5,417.30	5,417.30	\$6,191.20	6191.2	\$7,739.00	7739
\$6,781.95	6,781.95	\$7,750.80	7750.8	\$9,688.50	9688.5
\$7,194.95	7,194.95	\$8,222.80	8222.8	\$10,278.50	10278.5
\$12,048.40	12,048.40	\$13,769.60	13769.6	\$17,212.00	17212
\$8,159.55	8,159.55	\$9,325.20	9325.2	\$11,656.50	11656.5
\$7,105.35	7,105.35	\$8,120.40	8120.4	\$10,150.50	10150.5
\$5,952.80	5,952.80	\$6,803.20	6803.2	\$8,504.00	8504
\$5,878.25	5,878.25	\$6,718.00	6718	\$8,397.50	8397.5
\$5,496.40	5,496.40	\$6,281.60	6281.6	\$7,852.00	7852
\$8,554.00	8,554.00	\$9,776.00	9776	\$12,220.00	12220
\$5,859.70	5,859.70	\$6,696.80	6696.8	\$8,371.00	8371
\$6,606.60	6,606.60	\$7,550.40	7550.4	\$9,438.00	9438
\$6,235.60	6,235.60	\$7,126.40	7126.4	\$8,908.00	8908
\$6,374.20	6,374.20	\$7,284.80	7284.8	\$9,106.00	9106
\$4,768.40	5,000.00	\$5,449.60	5449.6	\$6,812.00	6812
\$7,505.40	7,505.40	\$8,577.60	8577.6	\$10,722.00	10722
\$6,060.25	6,060.25	\$6,926.00	6926	\$8,657.50	8657.5
\$4,970.00	5,000.00	\$5,680.00	5680	\$7,100.00	7100
\$7,353.85	7,353.85	\$8,404.40	8404.4	\$10,505.50	10505.5
\$4,752.30	5,000.00	\$5,431.20	5431.2	\$6,789.00	6789
\$6,654.90	6,654.90	\$7,605.60	7605.6	\$9,507.00	9507
\$4,993.10	5,000.00	\$5,706.40	5706.4	\$7,133.00	7133
\$7,473.90	7,473.90	\$8,541.60	8541.6	\$10,677.00	10677
\$10,389.05	10,389.05	\$11,873.20	11873.2	\$14,841.50	14841.5
\$6,274.80	6,274.80	\$7,171.20	7171.2	\$8,964.00	8964
\$5,084.80	5,084.80	\$5,811.20	5811.2	\$7,264.00	7264
\$6,677.65	6,677.65	\$7,631.60	7631.6	\$9,539.50	9539.5
\$8,370.60	8,370.60	\$9,566.40	9566.4	\$11,958.00	11958
\$5,511.80	5,511.80	\$6,299.20	6299.2	\$7,874.00	7874
\$6,850.55	6,850.55	\$7,829.20	7829.2	\$9,786.50	9786.5
\$6,125.00	6,125.00	\$7,000.00	7000	\$8,750.00	8750
\$7,732.55	7,732.55	\$8,837.20	8837.2	\$11,046.50	11046.5
\$6,748.35	6,748.35	\$7,712.40	7712.4	\$9,640.50	9640.5
\$8,867.60	8,867.60	\$10,134.40	10134.4	\$12,668.00	12668
\$8,867.60	8,867.60	\$10,134.40	10134.4	\$12,668.00	12668

\$6,371.40	6,371.40	\$7,281.60	7281.6	\$9,102.00	9102
\$7,432.60	7,432.60	\$8,494.40	8494.4	\$10,618.00	10618
\$7,249.20	7,249.20	\$8,284.80	8284.8	\$10,356.00	10356
\$5,945.10	5,945.10	\$6,794.40	6794.4	\$8,493.00	8493
\$5,384.40	5,384.40	\$6,153.60	6153.6	\$7,692.00	7692
\$6,371.75	6,371.75	\$7,282.00	7282	\$9,102.50	9102.5
\$6,319.95	6,319.95	\$7,222.80	7222.8	\$9,028.50	9028.5
\$7,147.00	7,147.00	\$8,168.00	8168	\$10,210.00	10210
\$5,771.50	5,771.50	\$6,596.00	6596	\$8,245.00	8245
\$6,053.95	6,053.95	\$6,918.80	6918.8	\$8,648.50	8648.5
\$4,908.75	5,000.00	\$5,610.00	5610	\$7,012.50	7012.5
\$6,147.05	6,147.05	\$7,025.20	7025.2	\$8,781.50	8781.5
\$3,585.40	5,000.00	\$4,097.60	5000	\$5,122.00	5122
\$6,517.70	6,517.70	\$7,448.80	7448.8	\$9,311.00	9311
\$6,262.90	6,262.90	\$7,157.60	7157.6	\$8,947.00	8947
\$5,764.50	5,764.50	\$6,588.00	6588	\$8,235.00	8235
\$6,219.50	6,219.50	\$7,108.00	7108	\$8,885.00	8885
\$5,071.50	5,071.50	\$5,796.00	5796	\$7,245.00	7245
\$8,223.60	8,223.60	\$9,398.40	9398.4	\$11,748.00	11748
\$7,305.55	7,305.55	\$8,349.20	8349.2	\$10,436.50	10436.5
\$6,040.65	6,040.65	\$6,903.60	6903.6	\$8,629.50	8629.5
\$6,414.45	6,414.45	\$7,330.80	7330.8	\$9,163.50	9163.5
\$6,370.70	6,370.70	\$7,280.80	7280.8	\$9,101.00	9101
\$7,605.85	7,605.85	\$8,692.40	8692.4	\$10,865.50	10865.5
\$6,394.85	6,394.85	\$7,308.40	7308.4	\$9,135.50	9135.5
\$6,729.10	6,729.10	\$7,690.40	7690.4	\$9,613.00	9613
\$6,876.45	6,876.45	\$7,858.80	7858.8	\$9,823.50	9823.5
\$5,394.90	5,394.90	\$6,165.60	6165.6	\$7,707.00	7707
\$5,555.55	5,555.55	\$6,349.20	6349.2	\$7,936.50	7936.5
\$5,974.50	5,974.50	\$6,828.00	6828	\$8,535.00	8535
\$5,642.70	5,642.70	\$6,448.80	6448.8	\$8,061.00	8061
\$4,885.30	5,000.00	\$5,583.20	5583.2	\$6,979.00	6979
\$5,576.55	5,576.55	\$6,373.20	6373.2	\$7,966.50	7966.5
\$5,938.80	5,938.80	\$6,787.20	6787.2	\$8,484.00	8484
\$5,867.75	5,867.75	\$6,706.00	6706	\$8,382.50	8382.5
\$5,478.90	5,478.90	\$6,261.60	6261.6	\$7,827.00	7827
\$5,730.90	5,730.90	\$6,549.60	6549.6	\$8,187.00	8187
\$6,004.60	6,004.60	\$6,862.40	6862.4	\$8,578.00	8578
\$5,933.55	5,933.55	\$6,781.20	6781.2	\$8,476.50	8476.5
\$5,770.45	5,770.45	\$6,594.80	6594.8	\$8,243.50	8243.5
\$5,596.85	5,596.85	\$6,396.40	6396.4	\$7,995.50	7995.5
\$5,514.25	5,514.25	\$6,302.00	6302	\$7,877.50	7877.5
\$8,448.30	8,448.30	\$9,655.20	9655.2	\$12,069.00	12069
\$10,391.15	10,391.15	\$11,875.60	11875.6	\$14,844.50	14844.5
\$3,359.30	5,000.00	\$3,839.20	5000	\$4,799.00	5000
\$4,442.90	5,000.00	\$5,077.60	5077.6	\$6,347.00	6347
\$15,484.70	15,484.70	\$17,696.80	17696.8	\$22,121.00	22121



\$7,964.25	7,964.25	\$9,102.00	9102	\$11,377.50	11377.5
\$8,624.35	8,624.35	\$9,856.40	9856.4	\$12,320.50	12320.5
\$7,380.80	7,380.80	\$8,435.20	8435.2	\$10,544.00	10544
\$7,714.70	7,714.70	\$8,816.80	8816.8	\$11,021.00	11021
\$10,759.00	10,759.00	\$12,296.00	12296	\$15,370.00	15370
\$7,829.15	7,829.15	\$8,947.60	8947.6	\$11,184.50	11184.5
\$5,235.30	5,235.30	\$5,983.20	5983.2	\$7,479.00	7479
\$5,235.30	5,235.30	\$5,983.20	5983.2	\$7,479.00	7479
\$8,191.40	8,191.40	\$9,361.60	9361.6	\$11,702.00	11702
\$7,703.85	7,703.85	\$8,804.40	8804.4	\$11,005.50	11005.5
\$7,691.95	7,691.95	\$8,790.80	8790.8	\$10,988.50	10988.5
\$8,162.70	8,162.70	\$9,328.80	9328.8	\$11,661.00	11661
\$8,016.40	8,016.40	\$9,161.60	9161.6	\$11,452.00	11452
\$6,545.35	6,545.35	\$7,480.40	7480.4	\$9,350.50	9350.5
\$7,656.25	7,656.25	\$8,750.00	8750	\$10,937.50	10937.5
\$6,322.75	6,322.75	\$7,226.00	7226	\$9,032.50	9032.5
\$9,109.45	9,109.45	\$10,410.80	10410.8	\$13,013.50	13013.5
\$10,343.20	10,343.20	\$11,820.80	11820.8	\$14,776.00	14776
\$8,169.70	8,169.70	\$9,336.80	9336.8	\$11,671.00	11671
\$9,047.15	9,047.15	\$10,339.60	10339.6	\$12,924.50	12924.5
\$11,268.95	11,268.95	\$12,878.80	12878.8	\$16,098.50	16098.5
\$8,212.75	8,212.75	\$9,386.00	9386	\$11,732.50	11732.5
\$8,726.20	8,726.20	\$9,972.80	9972.8	\$12,466.00	12466
\$8,081.85	8,081.85	\$9,236.40	9236.4	\$11,545.50	11545.5
\$10,042.20	10,042.20	\$11,476.80	11476.8	\$14,346.00	14346
\$5,287.80	5,287.80	\$6,043.20	6043.2	\$7,554.00	7554
\$8,665.30	8,665.30	\$9,903.20	9903.2	\$12,379.00	12379
\$7,314.30	7,314.30	\$8,359.20	8359.2	\$10,449.00	10449
\$8,793.40	8,793.40	\$10,049.60	10049.6	\$12,562.00	12562
\$8,099.70	8,099.70	\$9,256.80	9256.8	\$11,571.00	11571
\$11,189.85	11,189.85	\$12,788.40	12788.4	\$15,985.50	15985.5
\$9,331.00	9,331.00	\$10,664.00	10664	\$13,330.00	13330
\$7,475.65	7,475.65	\$8,543.60	8543.6	\$10,679.50	10679.5
\$8,808.80	8,808.80	\$10,067.20	10067.2	\$12,584.00	12584
\$7,931.00	7,931.00	\$9,064.00	9064	\$11,330.00	11330
\$7,646.80	7,646.80	\$8,739.20	8739.2	\$10,924.00	10924
\$8,499.05	8,499.05	\$9,713.20	9713.2	\$12,141.50	12141.5
\$7,194.60	7,194.60	\$8,222.40	8222.4	\$10,278.00	10278
\$8,920.10	8,920.10	\$10,194.40	10194.4	\$12,743.00	12743
\$10,866.45	10,866.45	\$12,418.80	12418.8	\$15,523.50	15523.5
\$8,088.15	8,088.15	\$9,243.60	9243.6	\$11,554.50	11554.5
\$5,387.90	5,387.90	\$6,157.60	6157.6	\$7,697.00	7697
\$8,071.35	8,071.35	\$9,224.40	9224.4	\$11,530.50	11530.5
\$8,309.35	8,309.35	\$9,496.40	9496.4	\$11,870.50	11870.5
\$9,454.90	9,454.90	\$10,805.60	10805.6	\$13,507.00	13507
\$7,751.45	7,751.45	\$8,858.80	8858.8	\$11,073.50	11073.5
\$12,353.25	12,353.25	\$14,118.00	14118	\$17,647.50	17647.5

\$10,506.30	10,506.30	\$12,007.20	12007.2	\$15,009.00	15009
\$7,145.60	7,145.60	\$8,166.40	8166.4	\$10,208.00	10208
\$7,974.05	7,974.05	\$9,113.20	9113.2	\$11,391.50	11391.5
\$7,072.80	7,072.80	\$8,083.20	8083.2	\$10,104.00	10104
\$8,271.20	8,271.20	\$9,452.80	9452.8	\$11,816.00	11816
\$5,865.30	5,865.30	\$6,703.20	6703.2	\$8,379.00	8379
\$5,843.95	5,843.95	\$6,678.80	6678.8	\$8,348.50	8348.5
\$8,714.65	8,714.65	\$9,959.60	9959.6	\$12,449.50	12449.5
\$11,362.05	11,362.05	\$12,985.20	12985.2	\$16,231.50	16231.5
\$7,761.95	7,761.95	\$8,870.80	8870.8	\$11,088.50	11088.5
\$9,419.20	9,419.20	\$10,764.80	10764.8	\$13,456.00	13456
\$7,623.35	7,623.35	\$8,712.40	8712.4	\$10,890.50	10890.5
\$12,637.45	12,637.45	\$14,442.80	14442.8	\$18,053.50	18053.5
\$11,589.90	11,589.90	\$13,245.60	13245.6	\$16,557.00	16557
\$8,110.90	8,110.90	\$9,269.60	9269.6	\$11,587.00	11587
\$11,666.55	11,666.55	\$13,333.20	13333.2	\$16,666.50	16666.5
\$9,729.65	9,729.65	\$11,119.60	11119.6	\$13,899.50	13899.5
\$12,111.05	12,111.05	\$13,841.20	13841.2	\$17,301.50	17301.5
\$10,278.80	10,278.80	\$11,747.20	11747.2	\$14,684.00	14684
\$10,202.50	10,202.50	\$11,660.00	11660	\$14,575.00	14575
\$8,482.60	8,482.60	\$9,694.40	9694.4	\$12,118.00	12118
\$8,141.70	8,141.70	\$9,304.80	9304.8	\$11,631.00	11631
\$10,437.70	10,437.70	\$11,928.80	11928.8	\$14,911.00	14911
\$6,798.40	6,798.40	\$7,769.60	7769.6	\$9,712.00	9712
\$12,890.85	12,890.85	\$14,732.40	14732.4	\$18,415.50	18415.5
\$7,412.65	7,412.65	\$8,471.60	8471.6	\$10,589.50	10589.5
\$7,856.10	7,856.10	\$8,978.40	8978.4	\$11,223.00	11223
\$6,700.40	6,700.40	\$7,657.60	7657.6	\$9,572.00	9572
\$14,805.35	14,805.35	\$16,920.40	16920.4	\$21,150.50	21150.5
\$8,923.95	8,923.95	\$10,198.80	10198.8	\$12,748.50	12748.5
\$10,391.85	10,391.85	\$11,876.40	11876.4	\$14,845.50	14845.5
\$10,404.45	10,404.45	\$11,890.80	11890.8	\$14,863.50	14863.5
\$8,238.30	8,238.30	\$9,415.20	9415.2	\$11,769.00	11769
\$10,522.05	10,522.05	\$12,025.20	12025.2	\$15,031.50	15031.5
\$7,687.40	7,687.40	\$8,785.60	8785.6	\$10,982.00	10982
\$7,247.45	7,247.45	\$8,282.80	8282.8	\$10,353.50	10353.5
\$7,588.00	7,588.00	\$8,672.00	8672	\$10,840.00	10840
\$7,332.50	7,332.50	\$8,380.00	8380	\$10,475.00	10475
\$8,549.45	8,549.45	\$9,770.80	9770.8	\$12,213.50	12213.5
\$7,663.60	7,663.60	\$8,758.40	8758.4	\$10,948.00	10948
\$7,485.80	7,485.80	\$8,555.20	8555.2	\$10,694.00	10694
\$6,875.05	6,875.05	\$7,857.20	7857.2	\$9,821.50	9821.5
\$7,481.25	7,481.25	\$8,550.00	8550	\$10,687.50	10687.5
\$8,514.10	8,514.10	\$9,730.40	9730.4	\$12,163.00	12163
\$7,441.00	7,441.00	\$8,504.00	8504	\$10,630.00	10630
\$7,458.50	7,458.50	\$8,524.00	8524	\$10,655.00	10655
\$12,873.70	12,873.70	\$14,712.80	14712.8	\$18,391.00	18391

\$13,164.55	13,164.55	\$15,045.20	15045.2	\$18,806.50	18806.5
\$7,091.35	7,091.35	\$8,104.40	8104.4	\$10,130.50	10130.5
\$9,031.40	9,031.40	\$10,321.60	10321.6	\$12,902.00	12902
\$7,280.00	7,280.00	\$8,320.00	8320	\$10,400.00	10400
\$7,896.70	7,896.70	\$9,024.80	9024.8	\$11,281.00	11281
\$7,435.40	7,435.40	\$8,497.60	8497.6	\$10,622.00	10622
\$8,312.15	8,312.15	\$9,499.60	9499.6	\$11,874.50	11874.5
\$10,001.95	10,001.95	\$11,430.80	11430.8	\$14,288.50	14288.5
\$9,538.90	9,538.90	\$10,901.60	10901.6	\$13,627.00	13627
\$8,738.45	8,738.45	\$9,986.80	9986.8	\$12,483.50	12483.5
\$8,627.15	8,627.15	\$9,859.60	9859.6	\$12,324.50	12324.5
\$9,972.55	9,972.55	\$11,397.20	11397.2	\$14,246.50	14246.5
\$8,067.50	8,067.50	\$9,220.00	9220	\$11,525.00	11525
\$8,238.65	8,238.65	\$9,415.60	9415.6	\$11,769.50	11769.5
\$7,508.55	7,508.55	\$8,581.20	8581.2	\$10,726.50	10726.5
\$8,575.35	8,575.35	\$9,800.40	9800.4	\$12,250.50	12250.5
\$9,940.70	9,940.70	\$11,360.80	11360.8	\$14,201.00	14201
\$6,316.45	6,316.45	\$7,218.80	7218.8	\$9,023.50	9023.5
\$6,474.30	6,474.30	\$7,399.20	7399.2	\$9,249.00	9249
\$4,575.20	5,000.00	\$5,228.80	5228.8	\$6,536.00	6536
\$6,864.20	6,864.20	\$7,844.80	7844.8	\$9,806.00	9806
\$14,232.40	14,232.40	\$16,265.60	16265.6	\$20,332.00	20332
\$6,383.65	6,383.65	\$7,295.60	7295.6	\$9,119.50	9119.5
\$9,166.15	9,166.15	\$10,475.60	10475.6	\$13,094.50	13094.5
\$11,530.40	11,530.40	\$13,177.60	13177.6	\$16,472.00	16472
\$10,400.95	10,400.95	\$11,886.80	11886.8	\$14,858.50	14858.5
\$10,400.95	10,400.95	\$11,886.80	11886.8	\$14,858.50	14858.5
\$6,252.75	6,252.75	\$7,146.00	7146	\$8,932.50	8932.5
\$9,740.50	9,740.50	\$11,132.00	11132	\$13,915.00	13915
\$8,605.80	8,605.80	\$9,835.20	9835.2	\$12,294.00	12294
\$8,834.00	8,834.00	\$10,096.00	10096	\$12,620.00	12620
\$9,620.45	9,620.45	\$10,994.80	10994.8	\$13,743.50	13743.5
\$6,962.20	6,962.20	\$7,956.80	7956.8	\$9,946.00	9946
\$7,016.10	7,016.10	\$8,018.40	8018.4	\$10,023.00	10023
\$9,818.20	9,818.20	\$11,220.80	11220.8	\$14,026.00	14026
\$11,628.40	11,628.40	\$13,289.60	13289.6	\$16,612.00	16612
\$11,093.95	11,093.95	\$12,678.80	12678.8	\$15,848.50	15848.5
\$7,810.25	7,810.25	\$8,926.00	8926	\$11,157.50	11157.5
\$10,642.10	10,642.10	\$12,162.40	12162.4	\$15,203.00	15203
\$9,037.35	9,037.35	\$10,328.40	10328.4	\$12,910.50	12910.5
\$11,366.95	11,366.95	\$12,990.80	12990.8	\$16,238.50	16238.5
\$10,768.10	10,768.10	\$12,306.40	12306.4	\$15,383.00	15383
\$8,280.30	8,280.30	\$9,463.20	9463.2	\$11,829.00	11829
\$10,325.35	10,325.35	\$11,800.40	11800.4	\$14,750.50	14750.5
\$12,311.95	12,311.95	\$14,070.80	14070.8	\$17,588.50	17588.5
\$14,386.75	14,386.75	\$16,442.00	16442	\$20,552.50	20552.5
\$10,739.75	10,739.75	\$12,274.00	12274	\$15,342.50	15342.5

\$10,221.05	10,221.05	\$11,681.20	11681.2	\$14,601.50	14601.5
\$10,478.65	10,478.65	\$11,975.60	11975.6	\$14,969.50	14969.5
\$10,328.50	10,328.50	\$11,804.00	11804	\$14,755.00	14755
\$10,725.05	10,725.05	\$12,257.20	12257.2	\$15,321.50	15321.5
\$10,177.20	10,177.20	\$11,631.08	11631.08	\$14,538.85	14538.85
\$10,214.40	10,214.40	\$11,673.60	11673.6	\$14,592.00	14592
\$9,233.00	9,233.00	\$10,552.00	10552	\$13,190.00	13190
\$9,704.80	9,704.80	\$11,091.20	11091.2	\$13,864.00	13864
\$9,919.70	9,919.70	\$11,336.80	11336.8	\$14,171.00	14171
\$9,535.75	9,535.75	\$10,898.00	10898	\$13,622.50	13622.5
\$9,586.15	9,586.15	\$10,955.60	10955.6	\$13,694.50	13694.5
\$12,052.95	12,052.95	\$13,774.80	13774.8	\$17,218.50	17218.5
\$8,752.66	8,752.66	\$10,003.04	10003.04	\$12,503.80	12503.8
\$10,240.65	10,240.65	\$11,703.60	11703.6	\$14,629.50	14629.5
\$8,370.95	8,370.95	\$9,566.80	9566.8	\$11,958.50	11958.5
\$6,667.15	6,667.15	\$7,619.60	7619.6	\$9,524.50	9524.5
\$7,955.85	7,955.85	\$9,092.40	9092.4	\$11,365.50	11365.5
\$9,123.45	9,123.45	\$10,426.80	10426.8	\$13,033.50	13033.5
\$9,018.10	9,018.10	\$10,306.40	10306.4	\$12,883.00	12883
\$12,375.65	12,375.65	\$14,143.60	14143.6	\$17,679.50	17679.5
\$8,866.55	8,866.55	\$10,133.20	10133.2	\$12,666.50	12666.5
\$10,636.50	10,636.50	\$12,156.00	12156	\$15,195.00	15195
\$10,741.85	10,741.85	\$12,276.40	12276.4	\$15,345.50	15345.5
\$9,347.45	9,347.45	\$10,682.80	10682.8	\$13,353.50	13353.5
\$10,096.45	10,096.45	\$11,538.80	11538.8	\$14,423.50	14423.5
\$9,925.30	9,925.30	\$11,343.20	11343.2	\$14,179.00	14179
\$10,262.35	10,262.35	\$11,728.40	11728.4	\$14,660.50	14660.5
\$9,847.88	9,847.88	\$11,254.72	11254.72	\$14,068.40	14068.4
\$9,989.81	9,989.81	\$11,416.92	11416.92	\$14,271.15	14271.15
\$10,244.85	10,244.85	\$11,708.40	11708.4	\$14,635.50	14635.5
\$10,265.15	10,265.15	\$11,731.60	11731.6	\$14,664.50	14664.5
\$10,557.05	10,557.05	\$12,065.20	12065.2	\$15,081.50	15081.5
\$10,379.25	10,379.25	\$11,862.00	11862	\$14,827.50	14827.5
\$13,075.65	13,075.65	\$14,943.60	14943.6	\$18,679.50	18679.5
\$10,782.10	10,782.10	\$12,322.40	12322.4	\$15,403.00	15403
\$11,130.70	11,130.70	\$12,720.80	12720.8	\$15,901.00	15901
\$10,402.35	10,402.35	\$11,888.40	11888.4	\$14,860.50	14860.5
\$10,535.70	10,535.70	\$12,040.80	12040.8	\$15,051.00	15051
\$10,027.05	10,027.05	\$11,459.48	11459.48	\$14,324.35	14324.35
\$8,516.55	8,516.55	\$9,733.20	9733.2	\$12,166.50	12166.5
\$7,254.45	7,254.45	\$8,290.80	8290.8	\$10,363.50	10363.5
\$8,163.75	8,163.75	\$9,330.00	9330	\$11,662.50	11662.5
\$8,290.45	8,290.45	\$9,474.80	9474.8	\$11,843.50	11843.5
\$8,384.25	8,384.25	\$9,582.00	9582	\$11,977.50	11977.5
\$10,591.00	10,591.00	\$12,104.00	12104	\$15,130.00	15130
\$10,517.85	10,517.85	\$12,020.40	12020.4	\$15,025.50	15025.5
\$10,109.75	10,109.75	\$11,554.00	11554	\$14,442.50	14442.5

\$10,622.50	10,622.50	\$12,140.00	12140	\$15,175.00	15175
\$9,081.45	9,081.45	\$10,378.80	10378.8	\$12,973.50	12973.5
\$9,072.70	9,072.70	\$10,368.80	10368.8	\$12,961.00	12961
\$10,566.50	10,566.50	\$12,076.00	12076	\$15,095.00	15095
\$10,791.20	10,791.20	\$12,332.80	12332.8	\$15,416.00	15416
\$8,558.20	8,558.20	\$9,780.80	9780.8	\$12,226.00	12226
\$9,303.70	9,303.70	\$10,632.80	10632.8	\$13,291.00	13291
\$10,062.85	10,062.85	\$11,500.40	11500.4	\$14,375.50	14375.5
\$11,785.90	11,785.90	\$13,469.60	13469.6	\$16,837.00	16837
\$9,301.60	9,301.60	\$10,630.40	10630.4	\$13,288.00	13288
\$8,649.20	8,649.20	\$9,884.80	9884.8	\$12,356.00	12356
\$9,319.45	9,319.45	\$10,650.80	10650.8	\$13,313.50	13313.5
\$8,925.70	8,925.70	\$10,200.80	10200.8	\$12,751.00	12751
\$7,581.70	7,581.70	\$8,664.80	8664.8	\$10,831.00	10831
\$10,755.85	10,755.85	\$12,292.40	12292.4	\$15,365.50	15365.5
\$10,215.80	10,215.80	\$11,675.20	11675.2	\$14,594.00	14594
\$10,070.20	10,070.20	\$11,508.80	11508.8	\$14,386.00	14386
\$10,143.35	10,143.35	\$11,592.40	11592.4	\$14,490.50	14490.5
\$17,927.00	17,927.00	\$20,488.00	20488	\$25,610.00	25610
\$10,840.90	10,840.90	\$12,389.60	12389.6	\$15,487.00	15487
\$12,890.15	12,890.15	\$14,731.60	14731.6	\$18,414.50	18414.5
\$11,900.00	11,900.00	\$13,600.00	13600	\$17,000.00	17000
\$12,457.55	12,457.55	\$14,237.20	14237.2	\$17,796.50	17796.5
\$10,264.45	10,264.45	\$11,730.80	11730.8	\$14,663.50	14663.5
\$10,441.90	10,441.90	\$11,933.60	11933.6	\$14,917.00	14917
\$9,713.90	9,713.90	\$11,101.60	11101.6	\$13,877.00	13877
\$6,484.10	6,484.10	\$7,410.40	7410.4	\$9,263.00	9263
\$7,355.60	7,355.60	\$8,406.40	8406.4	\$10,508.00	10508
\$7,618.10	7,618.10	\$8,706.40	8706.4	\$10,883.00	10883
\$5,118.75	5,118.75	\$5,850.00	5850	\$7,312.50	7312.5
\$6,669.25	6,669.25	\$7,622.00	7622	\$9,527.50	9527.5
\$9,086.70	9,086.70	\$10,384.80	10384.8	\$12,981.00	12981
\$9,682.05	9,682.05	\$11,065.20	11065.2	\$13,831.50	13831.5
\$7,871.85	7,871.85	\$8,996.40	8996.4	\$11,245.50	11245.5
\$8,086.05	8,086.05	\$9,241.20	9241.2	\$11,551.50	11551.5
\$8,468.25	8,468.25	\$9,678.00	9678	\$12,097.50	12097.5
\$8,143.10	8,143.10	\$9,306.40	9306.4	\$11,633.00	11633
\$7,874.65	7,874.65	\$8,999.60	8999.6	\$11,249.50	11249.5
\$6,339.20	6,339.20	\$7,244.80	7244.8	\$9,056.00	9056
\$9,242.80	9,242.80	\$10,563.20	10563.2	\$13,204.00	13204
\$8,417.85	8,417.85	\$9,620.40	9620.4	\$12,025.50	12025.5
\$9,381.75	9,381.75	\$10,722.00	10722	\$13,402.50	13402.5
\$7,382.90	7,382.90	\$8,437.60	8437.6	\$10,547.00	10547
\$8,230.25	8,230.25	\$9,406.00	9406	\$11,757.50	11757.5
\$8,038.80	8,038.80	\$9,187.20	9187.2	\$11,484.00	11484
\$8,117.90	8,117.90	\$9,277.60	9277.6	\$11,597.00	11597
\$8,629.60	8,629.60	\$9,862.40	9862.4	\$12,328.00	12328

\$7,550.55	7,550.55	\$8,629.20	8629.2	\$10,786.50	10786.5
\$7,354.55	7,354.55	\$8,405.20	8405.2	\$10,506.50	10506.5
\$9,891.35	9,891.35	\$11,304.40	11304.4	\$14,130.50	14130.5
\$6,457.15	6,457.15	\$7,379.60	7379.6	\$9,224.50	9224.5
\$3,122.70	5,000.00	\$3,568.80	5000	\$4,461.00	5000
\$4,018.35	5,000.00	\$4,592.40	5000	\$5,740.50	5740.5
\$5,824.00	5,824.00	\$6,656.00	6656	\$8,320.00	8320
\$3,678.15	5,000.00	\$4,203.60	5000	\$5,254.50	5254.5
\$4,339.65	5,000.00	\$4,959.60	5000	\$6,199.50	6199.5
\$2,929.15	5,000.00	\$3,347.60	5000	\$4,184.50	5000
\$3,032.75	5,000.00	\$3,466.00	5000	\$4,332.50	5000
\$4,574.85	5,000.00	\$5,228.40	5228.4	\$6,535.50	6535.5
\$4,128.60	5,000.00	\$4,718.40	5000	\$5,898.00	5898
\$3,946.60	5,000.00	\$4,510.40	5000	\$5,638.00	5638
\$4,594.80	5,000.00	\$5,251.20	5251.2	\$6,564.00	6564
\$6,806.45	6,806.45	\$7,778.80	7778.8	\$9,723.50	9723.5
\$3,755.50	5,000.00	\$4,292.00	5000	\$5,365.00	5365
\$4,295.20	5,000.00	\$4,908.80	5000	\$6,136.00	6136
\$4,168.85	5,000.00	\$4,764.40	5000	\$5,955.50	5955.5
\$4,479.30	5,000.00	\$5,119.20	5119.2	\$6,399.00	6399
\$3,890.25	5,000.00	\$4,446.00	5000	\$5,557.50	5557.5
\$4,419.10	5,000.00	\$5,050.40	5050.4	\$6,313.00	6313
\$3,943.45	5,000.00	\$4,506.80	5000	\$5,633.50	5633.5
\$3,849.30	5,000.00	\$4,399.20	5000	\$5,499.00	5499
\$3,815.00	5,000.00	\$4,360.00	5000	\$5,450.00	5450
\$4,059.30	5,000.00	\$4,639.20	5000	\$5,799.00	5799
\$3,928.40	5,000.00	\$4,489.60	5000	\$5,612.00	5612
\$2,962.05	5,000.00	\$3,385.20	5000	\$4,231.50	5000
\$7,812.00	7,812.00	\$8,928.00	8928	\$11,160.00	11160
\$6,486.55	6,486.55	\$7,413.20	7413.2	\$9,266.50	9266.5
\$7,018.90	7,018.90	\$8,021.60	8021.6	\$10,027.00	10027
\$7,354.20	7,354.20	\$8,404.80	8404.8	\$10,506.00	10506
\$7,123.20	7,123.20	\$8,140.80	8140.8	\$10,176.00	10176
\$6,299.65	6,299.65	\$7,199.60	7199.6	\$8,999.50	8999.5
\$6,434.75	6,434.75	\$7,354.00	7354	\$9,192.50	9192.5
\$6,255.90	6,255.90	\$7,149.60	7149.6	\$8,937.00	8937
\$7,808.85	7,808.85	\$8,924.40	8924.4	\$11,155.50	11155.5
\$6,042.05	6,042.05	\$6,905.20	6905.2	\$8,631.50	8631.5
\$6,168.40	6,168.40	\$7,049.60	7049.6	\$8,812.00	8812
\$5,427.80	5,427.80	\$6,203.20	6203.2	\$7,754.00	7754
\$5,405.40	5,405.40	\$6,177.60	6177.6	\$7,722.00	7722
\$5,065.55	5,065.55	\$5,789.20	5789.2	\$7,236.50	7236.5
\$5,085.15	5,085.15	\$5,811.60	5811.6	\$7,264.50	7264.5
\$5,899.60	5,899.60	\$6,742.40	6742.4	\$8,428.00	8428
\$6,344.10	6,344.10	\$7,250.40	7250.4	\$9,063.00	9063
\$5,765.55	5,765.55	\$6,589.20	6589.2	\$8,236.50	8236.5
\$5,578.30	5,578.30	\$6,375.20	6375.2	\$7,969.00	7969

\$5,121.55	5,121.55	\$5,853.20	5853.2	\$7,316.50	7316.5
\$5,819.10	5,819.10	\$6,650.40	6650.4	\$8,313.00	8313
\$6,579.30	6,579.30	\$7,519.20	7519.2	\$9,399.00	9399
\$5,590.55	5,590.55	\$6,389.20	6389.2	\$7,986.50	7986.5
\$8,454.60	8,454.60	\$9,662.40	9662.4	\$12,078.00	12078
\$3,905.65	5,000.00	\$4,463.60	5000	\$5,579.50	5579.5
\$7,374.15	7,374.15	\$8,427.60	8427.6	\$10,534.50	10534.5
\$3,677.10	5,000.00	\$4,202.40	5000	\$5,253.00	5253
\$10,617.60	10,617.60	\$12,134.40	12134.4	\$15,168.00	15168
\$4,029.55	5,000.00	\$4,605.20	5000	\$5,756.50	5756.5
\$3,992.80	5,000.00	\$4,563.20	5000	\$5,704.00	5704
\$3,740.45	5,000.00	\$4,274.80	5000	\$5,343.50	5343.5
\$8,715.00	8,715.00	\$9,960.00	9960	\$12,450.00	12450
\$3,049.55	5,000.00	\$3,485.20	5000	\$4,356.50	5000
\$3,255.70	5,000.00	\$3,720.80	5000	\$4,651.00	5000
\$3,307.50	5,000.00	\$3,780.00	5000	\$4,725.00	5000
\$4,124.05	5,000.00	\$4,713.20	5000	\$5,891.50	5891.5
\$4,113.20	5,000.00	\$4,700.80	5000	\$5,876.00	5876
\$2,141.65	5,000.00	\$2,447.60	5000	\$3,059.50	5000
\$4,462.15	5,000.00	\$5,099.60	5099.6	\$6,374.50	6374.5
\$3,361.75	5,000.00	\$3,842.00	5000	\$4,802.50	5000
\$5,689.25	5,689.25	\$6,502.00	6502	\$8,127.50	8127.5
\$6,154.05	6,154.05	\$7,033.20	7033.2	\$8,791.50	8791.5
\$4,027.10	5,000.00	\$4,602.40	5000	\$5,753.00	5753
\$3,840.55	5,000.00	\$4,389.20	5000	\$5,486.50	5486.5
\$4,364.50	5,000.00	\$4,988.00	5000	\$6,235.00	6235
\$6,507.55	6,507.55	\$7,437.20	7437.2	\$9,296.50	9296.5
\$6,731.20	6,731.20	\$7,692.80	7692.8	\$9,616.00	9616
\$5,456.15	5,456.15	\$6,235.60	6235.6	\$7,794.50	7794.5
\$6,417.60	6,417.60	\$7,334.40	7334.4	\$9,168.00	9168
\$6,040.65	6,040.65	\$6,903.60	6903.6	\$8,629.50	8629.5
\$6,532.05	6,532.05	\$7,465.20	7465.2	\$9,331.50	9331.5
\$7,281.40	7,281.40	\$8,321.60	8321.6	\$10,402.00	10402
\$6,526.80	6,526.80	\$7,459.20	7459.2	\$9,324.00	9324
\$7,193.90	7,193.90	\$8,221.60	8221.6	\$10,277.00	10277
\$8,268.40	8,268.40	\$9,449.60	9449.6	\$11,812.00	11812
\$3,086.13	5,000.00	\$3,527.00	5000	\$4,408.75	5000
\$3,086.13	5,000.00	\$3,527.00	5000	\$4,408.75	5000
\$6,860.70	6,860.70	\$7,840.80	7840.8	\$9,801.00	9801
\$5,760.30	5,760.30	\$6,583.20	6583.2	\$8,229.00	8229
\$5,733.00	5,733.00	\$6,552.00	6552	\$8,190.00	8190
\$6,251.35	6,251.35	\$7,144.40	7144.4	\$8,930.50	8930.5
\$6,513.50	6,513.50	\$7,444.00	7444	\$9,305.00	9305
\$9,253.30	9,253.30	\$10,575.20	10575.2	\$13,219.00	13219
\$6,700.75	6,700.75	\$7,658.00	7658	\$9,572.50	9572.5
\$7,491.40	7,491.40	\$8,561.60	8561.6	\$10,702.00	10702
\$7,223.65	7,223.65	\$8,255.60	8255.6	\$10,319.50	10319.5

\$6,387.85	6,387.85	\$7,300.40	7300.4	\$9,125.50	9125.5
\$7,436.45	7,436.45	\$8,498.80	8498.8	\$10,623.50	10623.5
\$8,376.55	8,376.55	\$9,573.20	9573.2	\$11,966.50	11966.5
\$6,717.20	6,717.20	\$7,676.80	7676.8	\$9,596.00	9596
\$6,527.15	6,527.15	\$7,459.60	7459.6	\$9,324.50	9324.5
\$6,612.55	6,612.55	\$7,557.20	7557.2	\$9,446.50	9446.5
\$7,356.65	7,356.65	\$8,407.60	8407.6	\$10,509.50	10509.5
\$12,639.90	12,639.90	\$14,445.60	14445.6	\$18,057.00	18057
\$8,422.75	8,422.75	\$9,626.00	9626	\$12,032.50	12032.5
\$8,123.15	8,123.15	\$9,283.60	9283.6	\$11,604.50	11604.5
\$7,471.80	7,471.80	\$8,539.20	8539.2	\$10,674.00	10674
\$5,601.05	5,601.05	\$6,401.20	6401.2	\$8,001.50	8001.5
\$5,870.90	5,870.90	\$6,709.60	6709.6	\$8,387.00	8387
\$6,211.45	6,211.45	\$7,098.80	7098.8	\$8,873.50	8873.5
\$4,912.25	5,000.00	\$5,614.00	5614	\$7,017.50	7017.5
\$4,897.90	5,000.00	\$5,597.60	5597.6	\$6,997.00	6997
\$8,026.55	8,026.55	\$9,173.20	9173.2	\$11,466.50	11466.5
\$6,433.35	6,433.35	\$7,352.40	7352.4	\$9,190.50	9190.5
\$9,359.35	9,359.35	\$10,696.40	10696.4	\$13,370.50	13370.5
\$6,591.55	6,591.55	\$7,533.20	7533.2	\$9,416.50	9416.5
\$4,657.80	5,000.00	\$5,323.20	5323.2	\$6,654.00	6654
\$8,587.25	8,587.25	\$9,814.00	9814	\$12,267.50	12267.5
\$5,980.45	5,980.45	\$6,834.80	6834.8	\$8,543.50	8543.5
\$5,872.30	5,872.30	\$6,711.20	6711.2	\$8,389.00	8389
\$7,544.95	7,544.95	\$8,622.80	8622.8	\$10,778.50	10778.5
\$6,491.10	6,491.10	\$7,418.40	7418.4	\$9,273.00	9273
\$6,872.60	6,872.60	\$7,854.40	7854.4	\$9,818.00	9818
\$12,721.10	12,721.10	\$14,538.40	14538.4	\$18,173.00	18173
\$10,349.50	10,349.50	\$11,828.00	11828	\$14,785.00	14785
\$10,081.05	10,081.05	\$11,521.20	11521.2	\$14,401.50	14401.5
\$5,079.55	5,079.55	\$5,805.20	5805.2	\$7,256.50	7256.5
\$6,444.20	6,444.20	\$7,364.80	7364.8	\$9,206.00	9206
\$903.00	5,000.00	\$1,032.00	5000	\$1,290.00	5000
\$856.80	5,000.00	\$979.20	5000	\$1,224.00	5000
\$330.75	5,000.00	\$378.00	5000	\$472.50	5000
\$287.70	5,000.00	\$328.80	5000	\$411.00	5000
\$761.60	5,000.00	\$870.40	5000	\$1,088.00	5000
\$1,320.55	5,000.00	\$1,509.20	5000	\$1,886.50	5000
\$406.70	5,000.00	\$464.80	5000	\$581.00	5000
\$1,663.90	5,000.00	\$1,901.60	5000	\$2,377.00	5000
\$1,649.20	5,000.00	\$1,884.80	5000	\$2,356.00	5000
\$1,925.70	5,000.00	\$2,200.80	5000	\$2,751.00	5000
\$681.10	5,000.00	\$778.40	5000	\$973.00	5000
\$382.90	5,000.00	\$437.60	5000	\$547.00	5000
\$735.35	5,000.00	\$840.40	5000	\$1,050.50	5000
\$575.40	5,000.00	\$657.60	5000	\$822.00	5000
\$4,249.35	5,000.00	\$4,856.40	5000	\$6,070.50	6070.5



\$4,249.35	5,000.00	\$4,856.40	5000	\$6,070.50	6070.5
\$3,762.85	5,000.00	\$4,300.40	5000	\$5,375.50	5375.5
\$1,543.50	5,000.00	\$1,764.00	5000	\$2,205.00	5000
\$3,705.80	5,000.00	\$4,235.20	5000	\$5,294.00	5294
\$1,477.70	5,000.00	\$1,688.80	5000	\$2,111.00	5000
\$698.60	5,000.00	\$798.40	5000	\$998.00	5000
\$454.65	5,000.00	\$519.60	5000	\$649.50	5000
\$264.60	5,000.00	\$302.40	5000	\$378.00	5000
\$361.20	5,000.00	\$412.80	5000	\$516.00	5000
\$290.50	5,000.00	\$332.00	5000	\$415.00	5000
\$683.90	5,000.00	\$781.60	5000	\$977.00	5000
\$655.90	5,000.00	\$749.60	5000	\$937.00	5000
\$1,278.20	5,000.00	\$1,460.80	5000	\$1,826.00	5000
\$881.65	5,000.00	\$1,007.60	5000	\$1,259.50	5000
\$430.15	5,000.00	\$491.60	5000	\$614.50	5000
\$1,240.40	5,000.00	\$1,417.60	5000	\$1,772.00	5000
\$1,500.80	5,000.00	\$1,715.20	5000	\$2,144.00	5000
\$955.85	5,000.00	\$1,092.40	5000	\$1,365.50	5000
\$645.05	5,000.00	\$737.20	5000	\$921.50	5000
\$1,582.35	5,000.00	\$1,808.40	5000	\$2,260.50	5000
\$1,035.65	5,000.00	\$1,183.60	5000	\$1,479.50	5000
\$856.80	5,000.00	\$979.20	5000	\$1,224.00	5000
\$2,771.65	5,000.00	\$3,167.60	5000	\$3,959.50	5000
\$1,156.75	5,000.00	\$1,322.00	5000	\$1,652.50	5000
\$1,318.10	5,000.00	\$1,506.40	5000	\$1,883.00	5000
\$2,037.35	5,000.00	\$2,328.40	5000	\$2,910.50	5000
\$926.80	5,000.00	\$1,059.20	5000	\$1,324.00	5000
\$1,330.35	5,000.00	\$1,520.40	5000	\$1,900.50	5000
\$920.85	5,000.00	\$1,052.40	5000	\$1,315.50	5000
\$439.25	5,000.00	\$502.00	5000	\$627.50	5000
\$1,272.60	5,000.00	\$1,454.40	5000	\$1,818.00	5000
\$1,421.35	5,000.00	\$1,624.40	5000	\$2,030.50	5000
\$1,348.55	5,000.00	\$1,541.20	5000	\$1,926.50	5000
\$1,643.25	5,000.00	\$1,878.00	5000	\$2,347.50	5000
\$2,007.25	5,000.00	\$2,294.00	5000	\$2,867.50	5000
\$848.40	5,000.00	\$969.60	5000	\$1,212.00	5000
\$1,168.30	5,000.00	\$1,335.20	5000	\$1,669.00	5000
\$620.90	5,000.00	\$709.60	5000	\$887.00	5000
\$1,311.45	5,000.00	\$1,498.80	5000	\$1,873.50	5000
\$1,035.30	5,000.00	\$1,183.20	5000	\$1,479.00	5000
\$1,996.40	5,000.00	\$2,281.60	5000	\$2,852.00	5000
\$1,589.35	5,000.00	\$1,816.40	5000	\$2,270.50	5000
\$1,233.75	5,000.00	\$1,410.00	5000	\$1,762.50	5000
\$1,004.85	5,000.00	\$1,148.40	5000	\$1,435.50	5000
\$1,025.50	5,000.00	\$1,172.00	5000	\$1,465.00	5000
\$534.10	5,000.00	\$610.40	5000	\$763.00	5000
\$542.50	5,000.00	\$620.00	5000	\$775.00	5000

\$1,039.68	5,000.00	\$1,188.20	5000	\$1,485.25	5000
\$1,039.68	5,000.00	\$1,188.20	5000	\$1,485.25	5000
\$2,744.00	5,000.00	\$3,136.00	5000	\$3,920.00	5000
\$1,142.05	5,000.00	\$1,305.20	5000	\$1,631.50	5000
\$289.45	5,000.00	\$330.80	5000	\$413.50	5000
\$215.95	5,000.00	\$246.80	5000	\$308.50	5000
\$314.30	5,000.00	\$359.20	5000	\$449.00	5000
\$381.50	5,000.00	\$436.00	5000	\$545.00	5000
\$335.65	5,000.00	\$383.60	5000	\$479.50	5000
\$394.45	5,000.00	\$450.80	5000	\$563.50	5000
\$607.95	5,000.00	\$694.80	5000	\$868.50	5000
\$1,498.70	5,000.00	\$1,712.80	5000	\$2,141.00	5000
\$55.30	5,000.00	\$63.20	5000	\$79.00	5000
\$40.60	5,000.00	\$46.40	5000	\$58.00	5000
\$327.60	5,000.00	\$374.40	5000	\$468.00	5000
\$323.40	5,000.00	\$369.60	5000	\$462.00	5000
\$1,143.80	5,000.00	\$1,307.20	5000	\$1,634.00	5000
\$760.90	5,000.00	\$869.60	5000	\$1,087.00	5000
\$371.35	5,000.00	\$424.40	5000	\$530.50	5000
\$290.85	5,000.00	\$332.40	5000	\$415.50	5000
\$626.15	5,000.00	\$715.60	5000	\$894.50	5000
\$282.10	5,000.00	\$322.40	5000	\$403.00	5000
\$850.85	5,000.00	\$972.40	5000	\$1,215.50	5000
\$245.35	5,000.00	\$280.40	5000	\$350.50	5000
\$234.15	5,000.00	\$267.60	5000	\$334.50	5000
\$381.50	5,000.00	\$436.00	5000	\$545.00	5000
\$490.35	5,000.00	\$560.40	5000	\$700.50	5000
\$1,143.45	5,000.00	\$1,306.80	5000	\$1,633.50	5000
\$274.40	5,000.00	\$313.60	5000	\$392.00	5000
\$357.35	5,000.00	\$408.40	5000	\$510.50	5000
\$728.35	5,000.00	\$832.40	5000	\$1,040.50	5000
\$238.00	5,000.00	\$272.00	5000	\$340.00	5000
\$537.25	5,000.00	\$614.00	5000	\$767.50	5000
\$487.90	5,000.00	\$557.60	5000	\$697.00	5000
\$1,131.90	5,000.00	\$1,293.60	5000	\$1,617.00	5000
\$2,111.90	5,000.00	\$2,413.60	5000	\$3,017.00	5000
\$1,142.05	5,000.00	\$1,305.20	5000	\$1,631.50	5000
\$350.70	5,000.00	\$400.80	5000	\$501.00	5000
\$834.40	5,000.00	\$953.60	5000	\$1,192.00	5000
\$1,398.25	5,000.00	\$1,598.00	5000	\$1,997.50	5000
\$183.75	5,000.00	\$210.00	5000	\$262.50	5000
\$275.45	5,000.00	\$314.80	5000	\$393.50	5000
\$2,771.65	5,000.00	\$3,167.60	5000	\$3,959.50	5000
\$1,993.25	5,000.00	\$2,278.00	5000	\$2,847.50	5000
\$2,035.60	5,000.00	\$2,326.40	5000	\$2,908.00	5000
\$1,950.90	5,000.00	\$2,229.60	5000	\$2,787.00	5000
\$1,993.25	5,000.00	\$2,278.00	5000	\$2,847.50	5000

\$2,177.70	5,000.00	\$2,488.80	5000	\$3,111.00	5000
\$2,306.50	5,000.00	\$2,636.00	5000	\$3,295.00	5000
\$2,710.75	5,000.00	\$3,098.00	5000	\$3,872.50	5000
\$1,664.60	5,000.00	\$1,902.40	5000	\$2,378.00	5000
\$2,431.80	5,000.00	\$2,779.20	5000	\$3,474.00	5000
\$1,315.30	5,000.00	\$1,503.20	5000	\$1,879.00	5000
\$2,744.00	5,000.00	\$3,136.00	5000	\$3,920.00	5000
\$2,668.40	5,000.00	\$3,049.60	5000	\$3,812.00	5000
\$2,675.75	5,000.00	\$3,058.00	5000	\$3,822.50	5000
\$2,516.50	5,000.00	\$2,876.00	5000	\$3,595.00	5000
\$2,362.15	5,000.00	\$2,699.60	5000	\$3,374.50	5000
\$1,683.15	5,000.00	\$1,923.60	5000	\$2,404.50	5000
\$2,079.35	5,000.00	\$2,376.40	5000	\$2,970.50	5000
\$2,216.90	5,000.00	\$2,533.60	5000	\$3,167.00	5000
\$903.70	5,000.00	\$1,032.80	5000	\$1,291.00	5000
\$2,552.90	5,000.00	\$2,917.60	5000	\$3,647.00	5000
\$1,550.50	5,000.00	\$1,772.00	5000	\$2,215.00	5000
\$2,381.40	5,000.00	\$2,721.60	5000	\$3,402.00	5000
\$2,771.65	5,000.00	\$3,167.60	5000	\$3,959.50	5000
\$2,329.95	5,000.00	\$2,662.80	5000	\$3,328.50	5000
\$2,317.00	5,000.00	\$2,648.00	5000	\$3,310.00	5000
\$1,803.90	5,000.00	\$2,061.60	5000	\$2,577.00	5000
\$1,938.30	5,000.00	\$2,215.20	5000	\$2,769.00	5000
\$2,381.40	5,000.00	\$2,721.60	5000	\$3,402.00	5000
\$2,750.65	5,000.00	\$3,143.60	5000	\$3,929.50	5000
\$2,238.95	5,000.00	\$2,558.80	5000	\$3,198.50	5000
\$2,771.65	5,000.00	\$3,167.60	5000	\$3,959.50	5000
\$2,771.65	5,000.00	\$3,167.60	5000	\$3,959.50	5000
\$2,884.00	5,000.00	\$3,296.00	5000	\$4,120.00	5000
\$2,744.00	5,000.00	\$3,136.00	5000	\$3,920.00	5000
\$2,177.70	5,000.00	\$2,488.80	5000	\$3,111.00	5000
\$840.00	5,000.00	\$960.00	5000	\$1,200.00	5000
\$2,795.10	5,000.00	\$3,194.40	5000	\$3,993.00	5000
\$2,518.95	5,000.00	\$2,878.80	5000	\$3,598.50	5000
\$1,432.55	5,000.00	\$1,637.20	5000	\$2,046.50	5000
\$2,329.95	5,000.00	\$2,662.80	5000	\$3,328.50	5000
\$2,854.95	5,000.00	\$3,262.80	5000	\$4,078.50	5000
\$2,252.60	5,000.00	\$2,574.40	5000	\$3,218.00	5000
\$2,771.65	5,000.00	\$3,167.60	5000	\$3,959.50	5000
\$2,039.80	5,000.00	\$2,331.20	5000	\$2,914.00	5000
\$2,035.60	5,000.00	\$2,326.40	5000	\$2,908.00	5000
\$414.40	5,000.00	\$473.60	5000	\$592.00	5000
\$1,696.10	5,000.00	\$1,938.40	5000	\$2,423.00	5000
\$1,834.70	5,000.00	\$2,096.80	5000	\$2,621.00	5000
\$2,971.15	5,000.00	\$3,395.60	5000	\$4,244.50	5000
\$739.20	5,000.00	\$844.80	5000	\$1,056.00	5000
\$739.20	5,000.00	\$844.80	5000	\$1,056.00	5000

\$461.65	5,000.00	\$527.60	5000	\$659.50	5000
\$681.45	5,000.00	\$778.80	5000	\$973.50	5000
\$3,976.70	5,000.00	\$4,544.80	5000	\$5,681.00	5681
\$864.15	5,000.00	\$987.60	5000	\$1,234.50	5000
\$2,356.90	5,000.00	\$2,693.60	5000	\$3,367.00	5000
\$1,089.90	5,000.00	\$1,245.60	5000	\$1,557.00	5000
\$405.30	5,000.00	\$463.20	5000	\$579.00	5000
\$44.80	5,000.00	\$51.20	5000	\$64.00	5000
\$589.75	5,000.00	\$674.00	5000	\$842.50	5000
\$1,261.05	5,000.00	\$1,441.20	5000	\$1,801.50	5000
\$111.65	5,000.00	\$127.60	5000	\$159.50	5000
\$317.10	5,000.00	\$362.40	5000	\$453.00	5000
\$2,012.15	5,000.00	\$2,299.60	5000	\$2,874.50	5000
\$1,200.50	5,000.00	\$1,372.00	5000	\$1,715.00	5000
\$263.90	5,000.00	\$301.60	5000	\$377.00	5000
\$894.95	5,000.00	\$1,022.80	5000	\$1,278.50	5000
\$335.65	5,000.00	\$383.60	5000	\$479.50	5000
\$63.70	5,000.00	\$72.80	5000	\$91.00	5000
<b>38,750,951</b>		<b>\$43,963,228</b>		<b>\$54,541,526</b>	

<b>Taxpayer</b>	<b>HS</b>
SNYDER JARED A & PENNI L	Yes
HORN MEREDITH	Yes
LOPEZ DAVID & SHEILA B	Yes
HALL WILLIAM BARRETT	Yes
CARR WANDA J	Yes
THORNBERG MICHAEL C & TAMARA	Yes
VANCE LONNIE WESTON & DANA RENAE HARDEN	Yes
CARDENAS GERARDO & FRANCISCA	Yes
MOODY GLEN	Yes
LAMBERT PATSY	Yes
SAUCEDA ALEJANDRO & SYLVIA	Yes
TRISTAN J ANGEL H & OLMA YANET HERNANDEZ	Yes
LYCKA CHARLES JOHN	Yes
MCFATTER HAROLD EUGENE & KAREN J	Yes
CASTILLO DAVID RIOS & TRACI LYNN YELDERMAN	Yes
HOELSCHER GUADALUPE GARZA	Yes
ZAPALAC JAMES W	Yes
RAMSOWER JOHN & STEPHANIE	Yes
CANCINO RAUL	Yes
CHAPMAN BOARDMAN LANCE LARRY & LINDA L BOARDMAN	Yes
CURRAN MARTHA B	Yes
COTHRON ROBIN M	Yes
SALDANA MARIA ELIZABETH & HECTOR ALFONSO JUAREZ	Yes
ENRIQUEZ RICARDO	Yes
SOTELO VERONICA	Yes
HEBERT MARK	Yes
FERNANDEZ HENRY G	Yes
ROUSE JOHN H	Yes
DORTEZ DANIEL & VILMA L SOLORZANO	Yes
DOIRON LINDA	Yes
LEAL ALBERTO	Yes
FRENCH BRENDA F	Yes
TORRES ENEDINA ARAMBULA	Yes
SNYDER JEANETTE M	Yes
WARREN WILL K & JAMIE B	Yes
WILDE THOMAS G & MARIA S	Yes
OWERS BONNIE L	Yes
PENA GEORGE G & JO ANN M	Yes
KOENNING PAMALA P & SCOTT	Yes
HACKEMACK KENNETH V & MEREDITH	Yes
GRAHAM JENNIFER	Yes
ALMARAZ JOSE	Yes
SIGALA SERGIO & KAREN H	Yes
BROWN MELVIN ARCHIE & PAULETTE L	Yes
BAGWELL L E	Yes
TERRELL AMY SUSANNE	Yes

GARZA HENRY ALLEN & SONIA LYNN	Yes
RISHARDSON WILLIAM & TAMARA SMITHHART	Yes
CAZARES GENEROSO	Yes
VILLALON JAIME & MARISA	Yes
HOLLOWAY JERRY JR & MEAGAN	Yes
SOLIS GABRIEL M & MICHELLE	Yes
MARTINEZ SEAN	Yes
DONHAM DONALD RAY	Yes
PENNEY RICHARD T & LISA	Yes
SWITZER JANETTE	Yes
GRIGSBY SARA M & TIMOTHY A	Yes
GRIFFITH GILBERT	Yes
ALVAREZ ANGEL & LISBEHT	Yes
MCGILL BRUCE A & KANDY L	Yes
RODRIGUEZ EZEQUIEL E	Yes
BLAKE GEORGE R & SHARON L	Yes
SILVA MESAC	Yes
TRAYLOR THOMAS K & JACQUELINE	Yes
SMITH ROBERT M & AMY S	Yes
CANTU JAVIER & JUANITA	Yes
ZIELINSKI JUMAELIA	Yes
WEAVER JOE & TAMME L	Yes
CHILDS TOMMY & LAURIE	Yes
NARVAEZ ARMANDO & CLAUDIA	Yes
LOYA GUSTAVO	Yes
RODGERS BURNICE EMITT & SHARON J	Yes
LOPEZ RUDY	Yes
SOLEY GARY L & CHERYL L	Yes
BARRERA ROBIN A	Yes
WARREN BILLY K	Yes
SKUCIUS GEORGE H JR	Yes
REED EDWARD & APRIL	Yes
WALKER DEBRA	Yes
DAVIS SUE ELLEN	Yes
GARCIA JONATHAN	Yes
DAVIS WILSON G	Yes
ANAYA RAFAEL JR	Yes
MACK DARNELL D & DORETHA R	Yes
BALDWIN SHELDON CLEMENT	Yes
PERRY RICHARD W	Yes
GERMAN JORGE LUIS & JESSICA K	Yes
SOTO HOMERO	Yes
MARIN CECELIA	Yes
HARKREADER MARCUS D & MEGAN J	Yes
SHORT MARY M	Yes
CAIN SANDRA FAYE	Yes
GREEN LINDA S & IDA D IRWIN	Yes

QUIROZ NANCY	Yes
BRADBERRY TIMOTHY	Yes
DAVIS CURTIS	Yes
WAGNER RICKEY & LISA	Yes
JENNINGS NATALIE A	Yes
JENNINGS GEORGE W	Yes
HOFFMAN FRANK R	Yes
WENDEL TAMMY RENEE' ETAL	Yes
ESCABA EMMANUEL	Yes
FAMBROUGH BILLY R	Yes
GUTIERREZ RUBEN & EVA C	Yes
BIVENS REGINALD	Yes
GILBERT CHARLES B	Yes
WOODWARD BRIAN L	Yes
CAMERON JODIAY L & DARLA K	Yes
MARTIN STEVEN T	Yes
CHELINE NORMA	Yes
WELLS KATHRYN & MICHAEL	Yes
ROBERTS GARY	Yes
RANGEL ELIJAH & ANNA GONZALES	Yes
WHEELOCK NATHAN	Yes
CANO LAURENCE L & FRANCES	Yes
YOUNG ANTHONY T	Yes
KAUR LAKHVIR	Yes
HASELOFF DAVID	Yes
REICHERT DONALD B	Yes
MORROW MICHAEL & JANET	Yes
PETROSKY ALAN J JR & SAVANNA THOMSON	Yes
KAREN RUDOLPH	Yes
RODRIGUEZ JEREMY M & LAURIE	Yes
CANNON JERRY RUE JR & CHARLENE	Yes
OCHOA JOSE	Yes
WOOD JIMMY	Yes
DUNBAR-BENNETT PAULA REYNELL	Yes
STONE ROGER D JR & TAMRA	Yes
PRICE EDWIN P	Yes
VASQUEZ GUSTAVO A & ANA V	Yes
EASTERLING MICHAEL K	Yes
VANHORN MICHAEL W & CHEREE R SCHOLL	Yes
(CO) GAYLE JAMES RAY IV & PARRISH ELAINE	Yes
FERGUSON THOMAS	Yes
(CO) ROSA STEPHEN JOSEPH & GLENDA L	Yes
MARTINEZ VERONICA	Yes
FINLEY JOHN & CANDY KAYNE	Yes
GONZALEZ HEBERTO HINOJOSA	Yes
HINOJOSA JESUS G	Yes
HINOJOSA LUIS ANTONIO	Yes

BUTLER DANIEL M & PAMELA A	Yes
COOK JERRY D	Yes
SABER BEKAR	Yes
SANTOS RUDY R	Yes
PEREZ BALDEMAR A & IRMA O	Yes
SARTIN TARA	Yes
OLIDEN GUILLERMO & ROSAELBA	Yes
MUNSON HENRY WILLIAM JR	Yes
TORRES NORMA	Yes
CRITTENDEN CODY & JENNIFER	Yes
CRAWFORD LEWIS	Yes
WRIGHT JOHN ROBERT	Yes
ROBERSON LOREN MUNSON & JEFFREY RYAN	Yes
DEELEY KARLEY MUNSON & DANIEL FRASIER	Yes
COSME JERRY LEE	Yes
HUNGER DANIEL	Yes
JABLECKI LAWRENCE T	Yes
HAMMACK MEAGAN & MACKENZIE HAMMACK	Yes
TORRES MARIO JR & CORINA	Yes
LUNA BELINDA	Yes
BUCHTA GREG	Yes
CHELETTE JOEL	Yes
EMPFIELD BENJAMIN J & KAILEY R PENNEY	Yes
COLLARD BRET S & ANNETTE R	Yes
FUCHS PATRICK MARTIN	Yes
ROBERTSON RHESA ANN	Yes
ROUSE MARY H	Yes
CASSIDY GEORGE HENRY III & ALICE E	Yes
VARGAS DAVID G & LILLY B	Yes
DIPAOLA STEPHEN CARL & SAVANNAH JO NEWSOME	Yes
ALLEN ANGELA PAIGE	Yes
AYERS CHAD D	Yes
MANTHEI DAVID PAUL	Yes
DEARMAN ASHLEY	Yes
WRIGHT MARILYN STEFKA & JERRY C STEFKA JR	Yes
STEFKA JERRY C JR & DEBRA	Yes
SANDERS DENNIS	Yes
BLANCHER JEREMIAH L & MELINDA Z	Yes
ASHIRU MODINAT R & MATHEW ADRIAN CORONA	Yes
DILLAHUNTY RICHARD D	Yes
EIGHME KAITLIN MARIE	Yes
BROWN BILLIE MARIE	Yes
BRYANT SCOTT CHRISTOPHER & REBECCA	Yes
NOE MIKE	Yes
HOUSTON JAMES R & JULIA G	Yes
HEAD STEPHEN P & KIMBERLY	Yes
SHORT BRETT LEROY & NANETTE F	Yes



FISHER ERIC	Yes
BIERI STEWART & REGINA	Yes
BIERI FRANK HARDWICK	Yes
LILES TORY & EMILY	Yes
HUNDL JOHN D JR	Yes
FORD CLARK F JR & ADDIE L WOODARD FORD	Yes
TOLBERT JACOB W III ETAL	Yes
MCLENDON MICHAEL B	Yes
DAVIS III CLEVELAND	Yes
RUTLEDGE CHRISTOPHER L JR & JASMIN A	Yes
SALAIKA TIMOTHY JOHN	Yes
COALE KEVIN	Yes
WAGONER MARTIN LEE & STEPHANIE	Yes
POPE JASON A & MARIA A	Yes
SORIA MELISSA ANN	Yes
BRODIE BRUCE L & SHARON E	Yes
MCDANIEL BONNIE DEMOPULOS	Yes
BARROW CHARLES	Yes
CONTRERAS IRENE	Yes
BATTEN DONNA G JONES	Yes
JACOB JOE	Yes
EDWARDS BRENDA CECILE	Yes
HOLTRY KELLY A	Yes
EDWARDS FREDDIE J & BRENDA C	Yes
SMITH JESSE RAY	Yes
ROYE JOEL G & LANETTE K	Yes
ROBERTS GENE & CHERYL	Yes
WEBB JEREMY V & TERESA A	Yes
RODRIGUEZ MIGUEL G & OFILIA R	Yes
GONZALEZ RAUL III & GABRIELLA HERNANDEZ	Yes
CONSIDO CIPREANO	Yes
LILES SETH & JENNIFER	Yes
LUGO JENNIPHER	Yes
MATA MARIA	Yes
RISINGER GARY W & JUANITA A	Yes
CATO WAYNE & CONSTANCE	Yes
GASPAR JACKLIN & DAMON M DELGADO	Yes
QUINTANILLA ALICIA	Yes
HERNANDEZ RAUL G & VERONICA	Yes
HEINEN KRISTOPHER & MANDY	Yes
ROBINSON LEON H & SHIRLEY	Yes
WILLY RICHARD M & SANDRA	Yes
NOVAK TERRY & LORIE	Yes
GUIDRY LLOYD D & SHELLY A	Yes
HAMRICK JAMES M	Yes
JASO JONATHAN R & LAURA	Yes
BULANEK JOE PATRICK & VANESSA L	Yes

STEWART ROBERT B	Yes
GERSBACH KENDAL & JULIUS	Yes
LANHAM MATTHEW & KATLYN	Yes
LANGLINAIS PAUL W & NATALIA R	Yes
MOORE T L	Yes
GOODSON MILTON III & PAMULA J	Yes
SEGOUIN TAYLOR & KIMBERLY	Yes
MISKA GARRETT F & MARISSA H	Yes
NEAL CLYDE JR	Yes
SELLECK THOMAS J & DEBORAH L	Yes
CLARK WILLIAM A & RHONDA S	Yes
EIGHME RICHARD R & MARTHA L	Yes
SIMMONS EDITH	Yes
WILBECK JOHN C	Yes
MOCK RANDALL L	Yes
HEAD LOUISE	Yes
LINKINHOKER LAURA & JEFFREY W	Yes
SVOBODA NICOLE	Yes
ZGARBA WELDON R	Yes
GRUNDMANN CHRISTINE	Yes
SMITH RAYMOND E & JAN G	Yes
ESCOBEDO OMAR	Yes
TURNBOW CHARLES JR	Yes
HERNANDEZ MISAEL & TERESA TORRES LIMON	Yes
BARRERA ROSALINA	Yes
MENDOZA JOSE	Yes
BRONTE MARY FRANCES	Yes
GUTIERREZ ELIGIO	Yes
BANDA ROBERT & MARY R	Yes
HALL THELMA J	Yes
BANDA RICHARD WAYNE	Yes
HALL JOHN E	Yes
SPEARS JAMES D SR	Yes
BRANCH LORETTA	Yes
MILLS EDWARD W & REGINA	Yes
GREAR MCCLINTON JR & LILLE C	Yes
ALEXANDER GLENN E	Yes
TUBBS BEASTER	Yes
ARECHIGA CESAR SR & FRANCES	Yes
RUBIO NAOMI I	Yes
SORIA LOUIS JEFFERSON	Yes
ROBLES JUAN ANDREW	Yes
GARCIA ROLAND & HILDA	Yes
ROMERO GUSTAVO J & FRANCISCA	Yes
HIGGINS ANDREW & LORINE	Yes
MUNOZ FEDERICO & NILDA	Yes
ACUNA JUANA	Yes

GATTON GARY DEAN JR	Yes
DUFFEY DAVID WARREN II & BROOKE BACHELDER	Yes
BICKLE DEBORAH D	Yes
PETERS HERBERT W III & DEBRA L	Yes
TEDRICK ERIC A	Yes
PRICE RICKY DEAN & KIMBERLY PENSON	Yes
SIMPSON DAVID E & NICKI	Yes
BERGERSON BRADLEY DAVIS	Yes
TORRES JEREMIAH & JESSICA DE LEON	Yes
BALDRIDGE RALPH B IV	Yes
SYLVESTER STEVEN & AMANDA	Yes
STALLKNECHT G K	Yes
HAMMOND CAROL S	Yes
NAVA MARCO & JENNIFER	Yes
LINDSEY MORGAN RAYE & DEVYN MARGARET LINDSEY	Yes
VILLANUEVA BILL F & LUCIA EUFEMIA RIVAS-CASTRO	Yes
BOSQUEZ ESTELLA	Yes
OWENS DOUGLAS EDWARD	Yes
ANDERSON JAMIE L & ERICA SOMES & JAMES	Yes
BATTS PATRICIA	Yes
DEISHER TONI M JONES	Yes
SPAULDING REX	Yes
SHANNON BRANDY	Yes
UNDERWOOD LESLIE	Yes
BROWN ETAVIA A	Yes
WALLACE DYLAN & KATLYN	Yes
HUGHES COLLIN & CHEYENNE COALE	Yes
ILLGEN ROBERT ETAL	Yes
HILLMAN PAMELA J ILLGEN	Yes
SEBESTA PATRICK E	Yes
JONES MARK B	Yes
PATTERSON JOSEPH	Yes
SANCHEZ ROHANDY & JASMINE DELEON	Yes
STEVENSON INEKKA MICHELLE	Yes
BRYSON LESLIE ALLEN & DENA C	Yes
BERG ALTON & CRYSTAL	Yes
RICHARDSON NANCY ELLEN	Yes
PAN ALFONSO N	Yes
TURRUBIARTE ALVARO & OLGA	Yes
MCLENDON SHAN RUBIE	Yes
MASSINGILL MORRIS T & PAMELA H	Yes
SHELTON VON	Yes
OLVERA-PEREZ JOSE GUADALUPE	Yes
SCHURR JASON S & TERRI M	Yes
BLANCO ELVIA	Yes
NICOLL ROBERT G JR	Yes
KNIGHT EARL R JR	Yes

HAYNES JACKQUELYN GAYLE	Yes
JONES JANICE M	Yes
HAYNES MICHAEL SCOTT	Yes
HALL ROD	Yes
MORALES CESAR A CARRIZALES	Yes
TISDALE SEAN	Yes
GROVES LLOYD B & BRENDA K	Yes
CRISP TABITHA ANN	Yes
TURNER ROGER & LAURA	Yes
SARDELICH ELIZABETH	Yes
COX DARRYL V ESTATE	Yes
PACKARD TERRY L	Yes
DUKE JOHN D JR & ROSEMARY D	Yes
OWENS SHIRLEY	Yes
FLORES MARIN	Yes
FELDER EULLA W	Yes
WOODS LILLIAN HARRIS	Yes
OROZCO MAURICIO	Yes
MONROE DJUANA	Yes
BENAVIDES SEVERO T	Yes
ORDONEZ ANGELITA C	Yes
GASAWAY ROBERT CARL SR & KAREN	Yes
POIRRIER ELISA	Yes
SIMS TACOR N & LECLERE D	Yes
ORTIZ ESTHER	Yes
CALDERON HERMINIO	Yes
CALDERON CARLOS C	Yes
ECHEVARRIA ZORAIDA	Yes
JAMES TARNEKA	Yes
GONZALEZ JOVITA G	Yes
ROBINSON YVONNE	Yes
WHITE ISREAL SR	Yes
BROWN RODERICK & REGINALD BROWN	Yes
RAMIREZ JAVIER	Yes
WOODRUFF ALEXIS	Yes
EDWARDS BARBARA	Yes
MANZANO BENITO	Yes
DELEON JUANA C	Yes
DELEON REBECCA	Yes
LUJAN JUAN & MARIA E HINOJOSA DE LUJAN	Yes
RUIZ NATALIE & RENE Z MOTA	Yes
COLLINS MACKENZIE ALLYSSA	Yes
SAMPSON WILLIAM R JR	Yes
GONZALEZ CONCEPCION F DAVILA	Yes
HALL RODNEY WAYNE SR	Yes
DAVIS BRIDGET KAY HALL	Yes
ALAMILLO ANDRES C SR & CONCEPECION	Yes

RODRIQUES MARIANO III	Yes
MCBETH DORA LYNN	Yes
RODRIGUEZ SANTOS B	Yes
MARTINEZ EVA	Yes
NUNEZ CINDY B & RENE R	Yes
VASQUEZ ROSENDO & SAN JUANITA	Yes
GUZMAN HELEN	Yes
GRICE TAMYRRIA	Yes
HOBBS RUTH M	Yes
RUSSELL VANESSA	Yes
SMITH TRAVIS HUNTER	Yes
FISHER CAMERON	Yes
ORTEGA JUANITA	Yes
BRADLEY STANLEY TODD & CHRISTINE RANEE HILL	Yes
IVEY MELINDA	Yes
GIBSON PATRICIA	Yes
DUGGER JOSEPH & JANET	Yes
HEATH LAURA S	Yes
WILLIAMS JOSEPH DAVID	Yes
ALCOCER JIMMY D	Yes
ALCOCER LISA C ESTATE	Yes
SHORT BROOKS	Yes
MAYNARD BELINDA GAIL	Yes
FOX DEBORAH LYNN	Yes
GREGG MICHAEL C	Yes
BOOTH CECIL J	Yes
GUERRA SALOME M & LUIS A	Yes
SORIA GEORGE J	Yes
GONZALEZ HECTOR H JR	Yes
ACUNA WENCESLAO C	Yes
MORENO MARIO & SANDRA	Yes
REAMS CHRISTINE	Yes
GARCIA MARGARITO G & MARISSOL	Yes
MARTINEZ JOE HUMBERTO & ANGELITA Z	Yes
SMITH KACI MCCALL	Yes
SANDERS CURTIS ROMONE	Yes
CRYER BRANDON	Yes
SMITH SHELBY	Yes
BANDA JOE JR	Yes
OLIDEN ROCIO & J JESUS GUEVARA	Yes
GREENSHAW MICHAEL JOE	Yes
EVAN JOHN TURNER JR	Yes
STROTHER FRANCINE M & EVERETT SR	Yes
BANKS TOM III	Yes
LEWIS CAROLYN J	Yes
BANKS HATTIE	Yes
HARRIS PHILLIP ARNELL	Yes

DELEON JOSE	Yes
PENA JUANITA T	Yes
LEON JOSE C & LETICIA	Yes
CHAVEZ MARTHA P	Yes
VILLAGRAN CARLOS A & VERONICA	Yes
DE PINMENTEL CONSUELO GALICIA	Yes
PRICE ROSLYN	Yes
SUSTAITA LUIS R & LIZBETH M	Yes
HALL JULIA MAE	Yes
SMITH ROBERT & MICHELLE	Yes
MILLS LUCINDA	Yes
BUTLER JENEFER R	Yes
FYLES LEWIS ESTATE	Yes
MILLIGAN PATRICIAN	Yes
JACKSON RUBY L	Yes
MERCHANT CHARLES ETTA ROBINSON	Yes
LEWIS PATRICIA	Yes
BARRIERA CARLOS JUAN	Yes
CHAVEZ MARIA A	Yes
PERRY LOIS	Yes
GARCIA ANTONIO & DELMA	Yes
GARCIA JAIME	Yes
(CO) GONZALEZ JOEL A & DEISY	Yes
BROWN DONALD RAY	Yes
SEDILLO JULIAN ANN (JULIE BELL)	Yes
GONZALEZ SONIA	Yes
CAMPOS FERNANDO P & MARIA DEJESUS CAMPOS	Yes
LOPEZ LORENA M	Yes
HERNANDEZ DANIEL	Yes
MATA ERNEST JR	Yes
MATA CONCEPCION	Yes
WOODS MARY G	Yes
HARRIS JOHNNIE MAE ESTATE	Yes
MATA ROBERTO	Yes
HIGGINS MARGARET YVETTE	Yes
HEFFERNAN CYNTHIA	Yes
CHAMPION COREY	Yes
RODRIGUEZ MARTHA	Yes
FRAZIER ANDREW DOUGLAS	Yes
GUICE ANTHONY	Yes
FLORES ROSARIO	Yes
JONES ROBERT R	Yes
GALVAN ALICIA	Yes
ESTRADA ROGELIO & MARIA E	Yes
DOUTHIT JEFFREY T II & ANNA E BECK	Yes
(CO) ERICSON CYNTHIA D	Yes
CALBERT TRACY G & MADISON R	Yes

CANTU RAYMUNDO	Yes
BARNHART ROBERT A & STACEY A	Yes
GREEN WILLIAM LEE	Yes
BODDEN JOSEPH A	Yes
CARRILLO MANUEL R & DOMINIQUE R	Yes
RIPPLE RAYMOND JR & BLANCA	Yes
ADAMSON RICHARD HENRY	Yes
STOVER MICHELLE A	Yes
AMBROSE JOSEPH P & LAURIE	Yes
DAMIAN THOMAS L JR	Yes
ZAMBADA SALOMON A	Yes
VIOLA JANICE F	Yes
SUSTAITA KATHY MAE SORIA	Yes
SMITH KIMBERLY	Yes
ORTIZ DORA	Yes
LEWIS VICKIE	Yes
QUINTANILLA GUADALUPE	Yes
PEREZ MARCOS & JULIA	Yes
HERNANDEZ AMPARO & JOSE	Yes
SALAZAR ARTHUR	Yes
SALAZAR-PEREZ DOLORES	Yes
GENTRY GANDY PALESTINA & JOSEPH	Yes
MARQUEZ ROBERT ANDREW	Yes
JASSO TERESA	Yes
OROZCO NESTOR	Yes
HERNANDEZ DOROTHY ANN	Yes
BERMEA STELLA	Yes
VILLARREAL ROBERT MATTHEW	Yes
MARTINEZ ANGELA MARIE	Yes
HERNANDEZ HECTOR A & PEDRO	Yes
CABARRUBIA ESTEBAN	Yes
CABARRUBIA RACHEL & FERNANDO ANTHONY GOMEZ	Yes
CABARRUBIA EMANUEL & MARIA E RODRIGUEZ	Yes
JAMES ANITA & MICHAEL	Yes
ORTEGA HECTOR JR	Yes
PEREZ MANUEL G	Yes
VILLANUEVA NASARIO	Yes
MARSHALL NICHOLAS	Yes
GONZALEZ JESSE RICHARD	Yes
MOSQUEDA ELIDA B	Yes
SORIA CARMEN	Yes
GUTIERREZ ISIDORO & JUANA M	Yes
CAUDILLO GUADLUPE GARCIA	Yes
MURRAY JAMIE & STAN	Yes
BRYANT OLIVER M	Yes
SMITH KAREN J	Yes
CALDERON NOE	Yes

OSWALD REAGAN	Yes
HOWARD INGA	Yes
PREWITT WILLIAM P	Yes
ROBINSON FRANK R	Yes
GILBERT RUTH M	Yes
EASTON DON E	Yes
GENZER STEVEN CRAIG	Yes
JONES THOMAS RAY & ELIZABETH DAY	Yes
MAGNUSON REBECCA A & JOSEPH L	Yes
MCMAHAN JIMMY M	Yes
ALLISON VANCE D & DONNA B	Yes
SIMS BOBBY J	Yes
PATTERSON DONALD R & JENNIFER L	Yes
WILSON THOMAS E & MARILYN	Yes
SOLIZ BRANDON & BRANDI K	Yes
MULDER MAKENZY GLYVONNE	Yes
SMITH CLINTON PARKER	Yes
MUMPER SCOTT MICHAEL	Yes
CHAVEZ EVERARDO JR & BLANCA	Yes
ADAME JAIME & MARIETTA ZIMMERMAN	Yes
PIERSON LEE E	Yes
COX JUDY A & LUCILLE A COX	Yes
HOCKETT DONNEL R	Yes
MILLER MATTHEW & JESSICA	Yes
ROMERO PEDRO & YOLANDA L	Yes
FRANKLIN WANDA S	Yes
PELTIER RAYMOND ANTHONY JR	Yes
KATZ VIOLET	Yes
HINOJOSA MAYRA	Yes
LAW HAYWOOD H	Yes
STOKELY TRACY L & MARY V	Yes
RIVERA DENISE Z	Yes
RAMIREZ LORENA HINOJOSA	Yes
WILEY GREGORY A & JUDY	Yes
COOK RONALD M & MARLA R	Yes
MORGAN JASON	Yes
LIGHT DONNA L	Yes
SKEES CHRISTOPHER RAYMOND	Yes
CALCOTE MARGARET G	Yes
LEWIS TRENTON & JESSICA	Yes
RILEY CARLA A	Yes
TERRELL NORMA YGLECIAS	Yes
BRADLEY SALLY	Yes
HERNANDEZ LUCAS BENJAMIN	Yes
EBERSPACHER BARBARA A & PAUL T	Yes
EBERSPACHER TERRY	Yes
JEANNOTT LILIANA A & ADAM C	Yes



CARTER DIMETRIUS JAMES & DANISHA	Yes
CARRASCO JESUS I	Yes
RAND KARRIE LYNN	Yes
MONDRAGON JESSE J & CELIA	Yes
NICHOLS SANDRA A	Yes
GREEN MELVIN	Yes
MARTINEZ LACIE	Yes
THOMPSON RAMONA	Yes
BOWMAN CECIL O JR & JUDY A	Yes
HILTON JUDITH ANN	Yes
HILL JERALD & ELAINE	Yes
CARROLL JANET NUNALEE & KEVIN WAYNE	Yes
ALBRIGHT CAROL	Yes
VARNADO GLENDA K	Yes
COTTEN COREY & PATRICIA ROGERS	Yes
LOWE MONICA	Yes
CANTU JOE F & JANET REBOLLOSO-CANTU	Yes
SPENCER GILLIAN	Yes
MONTEMAYOR LETYCIA ANN	Yes
PEGODA LINDA L	Yes
HERNANDEZ CARLOS & DELIA	Yes
DEWEESE NORMA L	Yes
KELLER CHELSEA R	Yes
BONNER ELISA BROWN & HENRY LEWIS BONNER	Yes
VASQUEZ JUAN H & LETICIA DIAZ	Yes
DONEHUE BRENDA N	Yes
CAMPBELL SHARON	Yes
MCKNIGHT DEIDRE	Yes
TANNER CHRYSTAL C & JONATHAN L	Yes
GRAHAM CRAIG DOUGLAS	Yes
MILLIGAN VICTORIA G & JONATHAN E MILLER	Yes
MULLINS SHERILL D	Yes
WILLIAMS SONYA GAYLE	Yes
MCCRACKEN LAVADA W	Yes
HUDGINS LUCILLE	Yes
VALDEZ JESSE JR	Yes
WALKER TERESA	Yes
SVETLIK KEVIN & SARA	Yes
SPEARS NATALIE A	Yes
KELLEY MARILYN N	Yes
SOTO ADRIAN O	Yes
CAVNESS REBECCA	Yes
RAMIREZ APOLINAR JR & TOMASA GARZA	Yes
CUMPLIDO ALEX R & CHRISTY	Yes
DAVIS JONAH A & SARAH	Yes
RAMIREZ AMALIA	Yes
EDWARDS ALLEN & LAURA REED	Yes

CAMACHO EVELIA	Yes
SOTO MARCOS G JR & KELLY M	Yes
PHAM KHANH N & LAI T NGUYEN	Yes
WOOTTON LUKE & JESSICA L SORIA	Yes
PELTIER JANICE ELAINE	Yes
HENRICHS BILL G & APRIL M	Yes
SPOOR DAVID & REBEKAH	Yes
OFFING KIPPIE L	Yes
PATTERSON ANN M & ERIC L	Yes
PATTERSON CLARENCE P & HELEN L	Yes
DOSS JAMES W JR & MICHELLE R	Yes
PATTERSON WILLIAM E IV & KERRY L	Yes
PENNINGTON JOSHUA PAUL & STACY I	Yes
GREEN JASON E & SHELLY M	Yes
PUGH JAUREE A & RICKEY B	Yes
KOTHE JOHN P & TONI C	Yes
JIMENEZ SAMUEL & JUDY M	Yes
CONNER PAUL & KATHY	Yes
ISQUIERDO MICHELLE & ADRIAN M	Yes
HADA RAJENDA P & GANGA	Yes
WILBECK TOM & VICTORIA	Yes
SORIA MARIA C	Yes
GRESHAM KARON B	Yes
GORMAN JACK B JR & PATRICIA L	Yes
ABSHIRE ROBERT E & DEANNA SUE	Yes
NGUYEN OANH	Yes
KERSEY HENRY J JR	Yes
ASHWORTH ALAN C & ELODIA M	Yes
DUONG CUONG & KIEM NGUYEN	Yes
MEDINA FRED JR & MIRIAM GOMEZ	Yes
SELLS BETTY J	Yes
SWENSON DANIEL	Yes
STRIPLING STANLEY D	Yes
EDDLEMON KATHERINE D & DAVID W	Yes
CARRINGTON DONNA	Yes
O'BRYAN LESLEY D & SANDRA D	Yes
LINDLEY LOUIS	Yes
DELESANDRI CHRIS G & TRACY H	Yes
NICKERSON KIRBY L & KATHRYN M	Yes
ORTEGA SAMUEL & NELDA	Yes
RICE LESLIE	Yes
COATS GREGORY & VICKI J	Yes
MACIK JACOB JORDAN	Yes
GALLARDO BENJAMIN & MARIA A	Yes
HENSON STEPHEN & KASEY	Yes
(CO) BOWERS BRIAN D	Yes
SILVER EARL O JR & EARLINE L	Yes

LEEPER KENNETH W & ELIZABETH H	Yes
LO LINDA & ALAN	Yes
HEATHERLY LINDA GALE SMITH	Yes
GAIDOSIK ANDREW	Yes
TREVINO EDDIE A & CAROL A	Yes
NETTLES THOMAS	Yes
WEBB ROBERT R	Yes
BRADSHAW KELLY BOYD	Yes
SHANE AMANDA	Yes
BROWN VERONICA & ATARON	Yes
THREATT CHARLES D	Yes
HUMMEL TONYA LYNNE	Yes
HAIL JULIA C	Yes
HAIL MITCHELL THOMAS	Yes
DELAROSA HECTOR	Yes
JOHNSON STEVE & SHAWNA	Yes
SINGER STANLEY ADAM JR	Yes
BEJARANO SAUL	Yes
VELAZQUEZ SERGIO & JOSE	Yes
MYERS JEREMY REN	Yes
LANHAM AMANDA	Yes
(CO) BURKE DUSTIN MARK & LAUREN ASHLEY	Yes
LAD VIRAL V & KAMINIBEN V	Yes
ONTIVEROS CORAL ABIGAIL & MAYRA ONTIVEROS GOMEZ	Yes
SAENZ STEVEN & RENEE GONZALES SAENZ	Yes
NORRIS JUSTIN & MAGAN MILLER	Yes
FLORES EDGAR LOZANO	Yes
ZEIGLER ROBERT LOUIS & ISADORA SANDOVAL	Yes
THOMAS JARVIS TYSON SR & JOANNE	Yes
MCCREIGHT LORENE	Yes
BLAND ROBBIE & JACQUELINE	Yes
RAMIREZ JOSEPH	Yes
WILKES BRIAN K & TANYA	Yes
THOMPSON CHRISTOPHER S & LORI L	Yes
MANWARREN SCOTT	Yes
CHAVANA DENNIS D	Yes
FRANCIS KEYRA DAYAN	Yes
PARKS JAMES A & DEBORAH F	Yes
MIKEL CARL EDDIE SR	Yes
BRINSON JEWEL	Yes
HERNANDEZ ADRIAN M & MARLEA	Yes
BLOUNT JERRY J & DIANA L	Yes
LEYVA OMAR	Yes
KENNEDY ESMERALDA I & STEVEN R	Yes
BROWN BROCK A & RHONDA M	Yes
GARAY MIGUEL A & GARAY TRUST FBO HANNAH F NORMAN	Yes
LOPEZ PEDRO E JR & ELIDA V	Yes

MCGEE TRAVIS	Yes
MORENO AARON GARAY	Yes
GROTH JACE F	Yes
REED MARSHA	Yes
THACKER RACHEL	Yes
HUTCHEISON BOBBY JOE	Yes
BARNHART STEVEN	Yes
BAKER DUANE U ESTATE	Yes
DUNK SCOTT ALAN	Yes
LAMOUREAUX NATHAN JOH & SABRINA	Yes
WHITE JONATHAN D	Yes
HODGE DAVID ALLEN SR	Yes
RAMIREZ EDUARDO	Yes
(CO) GRIFFIN JEROME & MONICA	Yes
CANTRELL WALTER R & AMANDA C CASH	Yes
CARLOCK CORTNEY	Yes
BROBERG JACK W & WENDI A	Yes
BIERSCHWALE NICOLE M & RYAN	Yes
HARRIS JIMMY & JANET SUE	Yes
CLINE KELLI & STEVEN D	Yes
SONNIER BRIAN J & JANE SONNIER	Yes
PEREZ TIFFANY S & COLLINS ZACHARY R	Yes
RICHARDSON VANESSA	Yes
PERKINS BYRON & JEANNIE CHRISTINE	Yes
GARZA JESSE I & JANET L	Yes
POWERS DAVID W	Yes
FULLER AMANDA	Yes
COOGAN JENNIFER	Yes
HALL BRIANNA	Yes
NGO PHUONG HUNG & THUY	Yes
BARRAGAN ROBERT LEE	Yes
KILGUS NINA DAINNE & WALTER CHARLES	Yes
RIEGER KENNETH R & RACHEL L	Yes
CALZADA MARCO A	Yes
PIRTLE HUNTER SANDEFER & CHRISTA MATTHYS	Yes
CARTER AARON	Yes
WEBB CURTIS II & MORGAN BURRIDGE	Yes
MASSEY JWANA M & JACOB II	Yes
HEIRONIMUS MARK B & MARSHA	Yes
SMITH DIANNA	Yes
CARR CHRISTOPHER & ANDREA	Yes
HUDSON CHAD & SHERRI	Yes
LEBOUEF DELRY J II & JAMIE ANN	Yes
BIGGERS ALVIN L & WANDA	Yes
BLUMBERG MICHAEL	Yes
GARDNER ROY	Yes
ALEXANDER LLOYD E	Yes

SMITH KATHERINE ANN & MARK STEVEN JR	Yes
FINDLEY ARCHIE L & LYNDA	Yes
(CO) HARGRAVE JAY & BRANDI ANDERSON	Yes
HINNANT FRANCIS R JR	Yes
TOKASH FRED JR	Yes
(CO) THOMAS JASON L & TERRI M	Yes
BECERRA REGAN	Yes
HOBBINS ANDREW C	Yes
LIMMER FREDDIE R	Yes
BURLEY WESLEY COLE	Yes
SIFFORD LAURIE & JEFFREY	Yes
HAMLET WESLEY S	Yes
HUNTER LOUIS PHILIP	Yes
ISAACS MICHAEL A II & JULIANE L	Yes
DORSETT CASEY ANN	Yes
RODRIGUEZ SAMANTHA	Yes
MADLINE JANDA	Yes
MADLINE EDWARD G	Yes
AUSTIN GERRY L	Yes
JOHNSON WILLIS J JR	Yes
HUNT DYLAN & CORINNA SEE RICHARDSON	Yes
MOGFORD ALAN H	Yes
CORLEY DESTINY ANN	Yes
REAMS JUDY	Yes
CALDERON MARCOS & SHIRLEY	Yes
EDMONSON CHRISTOPHER L & SHELIA	Yes
PETROSKY PETE JR	Yes
PITARRA STEPHEN A	Yes
BELOTE YVONNE	Yes
CRENSHAW KEVIN L & LORENA B	Yes
GRAY ANGELIA	Yes
MENDOZA JUAN II	Yes
OCANAS AMANDA	Yes
BURKETT HOLLY R	Yes
MORENO JUAN JR	Yes
EATON SUNNY	Yes
SMITH BRANDY R	Yes
WILLIAMS GAIL	Yes
HAWKINS ROBERT V	Yes
WHITMIRE ANGELA J	Yes
CONNELLY CHELSEY BURKE	Yes
URIBE RICARDO JR	Yes
DO VINH NGOC & KIM OANH T TRINH	Yes
REIFEL SHANA MARIE & ANTHONY WAYNE ETHRIDGE	Yes
CANTU LETICIA VELMA	Yes
HEIRONIMUS BRIAN A & CHARLEY J	Yes
LLOYD KENNETH L & MICHELLE L	Yes

MENDEZ ROSS & KRISTIN	Yes
TANNER NORMA A	Yes
MONROE HEIDI E & EDWARD J	Yes
MOCK PAMELA	Yes
RUIZ MAURICIO ACOSTA	Yes
FLORES JOSIE M	Yes
WOODARD FELIPE A & CHRISTOPHER G	Yes
BLEU RAQUEL C & JACOB B PLEW	Yes
LANTRIP SHERRY E	Yes
SMITH HEATHER LYNN & MAURICE MICHAEL SMITH	Yes
FORBES MARY T	Yes
PROCTOR CHARLES RAY	Yes
BEATHARD JENNIFER LYNN	Yes
BLEAKNEY LYDIA S	Yes
WILLIAMS RODRICK & CHARLOTTE	Yes
SMOOT CAROLYN	Yes
TISON DONNA	Yes
MCNEIL G L	Yes
POORE CAROL E	Yes
MONROE DANIEL J	Yes
BARNHART MACKENZIE N	Yes
RIVERA FRANCES Z	Yes
HINOJOSA GLORIA D	Yes
WEAVER RICARDO & PATRICIA	Yes
MCENTIRE JONATHAN L	Yes
BRYANT LETA JEANENE	Yes
LOWERY VIVIAN P	Yes
BILLINGSLEY WILLIAM A & ANGELLA DAWN	Yes
SANCHEZ BELINDA & JUVENTINO JR	Yes
GOLDEN KARY W & JULIE	Yes
SERNA JESUS A & ROSA D	Yes
HARPER MEGAN	Yes
CAUDILLO JUANITA LUPITA	Yes
RHODES ROCKY	Yes
BENOIT BARBARA KAY	Yes
CAVENDER ROSANN B	Yes
HACKER HEATH	Yes
WHITAKER CHRISTOPHER	Yes
STEEL CHRISTINA	Yes
BRANCH BRUCE	Yes
HERBST JENNIFER LEE	Yes
SHAW JANIE MARIE S & JAMES D	Yes
MCDANIEL WILLIAM K	Yes
PEREZ HECTOR S	Yes
LEWIS JAKE AUSTIN	Yes
CONE ROBERT A III & LINDA J	Yes
LADEWIG GAYLON	Yes

MUECKE T W	Yes
NELSON ROBERT	Yes
INFANTE ALFREDO	Yes
EDWARDS CHRISTOPHER & VANESSA	Yes
CASSATT DAVID ALLEN & RHAYNE C	Yes
BURWELL MICHAEL & JANIS	Yes
BECERRA ODIE PAULINE	Yes
BOULLION ROBERT L & KIMBERLY	Yes
HICKERSON GARY JAMES	Yes
WILSON NEIL & APRIL	Yes
GROTH GARRETT	Yes
(CO) DRENNER RICHARD L & CARA L	Yes
LAY MILFORD W III & STACY L THOMAS	Yes
GRAVES TONY RAY & KIMBRA L	Yes
HOGAN CHRISTOPHER A	Yes
PELTIER ROGER & DONESE G	Yes
MINK LYNDA DIANNE M	Yes
BLESSING JIMMY D & RENEE	Yes
BATSON MARY F	Yes
ACUNA LEONARDO & ANNETTE SHAW	Yes
RUSTON JEANNE RENEE	Yes
MCLELLAND SYLVIA ALBINA	Yes
FERGUSON STEVEN	Yes
NOOREN PETRUS J & CAROLINA	Yes
ROBERTS NOAH M	Yes
SCHWARZ WILLIAM J	Yes
SPOOR DAVID BENSON & DEBORAH A	Yes
ADAME DEBORAH ELISA	Yes
RACHUNEK RICHARD P	Yes
RACHUNEK MICHAEL D & CYNTHIA	Yes
DAVIS TIM H & DONNA	Yes
SAFLEY KEVIN RAY	Yes
SPOOR CLAUDINE	Yes
MITCHELL JULIANN BAILEY	Yes
DUNCAN STEVE	Yes
MONTALVO EARL ANTHONY	Yes
MCRAE ELIZABETH	Yes
MONTALVO THERESA CECILLE	Yes
COTTA JOSHUA	Yes
BULLARD THOMAS HAROLD III	Yes
FORBES EDWARD WESTVEER & BRISA M	Yes
WINANS DUSTIN P	Yes
SANCHEZ JAVIER E SALINAS	Yes
STOUT JEFFRY J	Yes
FITZGERALD JEFFERY T & CYNTHIA	Yes
JONES COURTNEY A	Yes
(CO) TAYLOR DWIGHT	Yes

HOCUTT SYLVIA FAY	Yes
PARSON HERBERT LEON	Yes
STARUSTKA TRUST	Yes
JOHNS GERALD T JR & BREANNAN	Yes
CARTER CHASE D	Yes
CERDA LIVING TRUST	Yes
HARMON MICHAEL C & VICKI L	Yes
NEGOVETICH FRANK J	Yes
GINN CARL L & ELISA J	Yes
GRIFFIN BRIAN K & KIM	Yes
MADRID MORAIMA	Yes
GONGORA MYRA & ROBERTO	Yes
ROBERTS JANICE L	Yes
SUNIGA RUBEN & ADELINA	Yes
REMMERS BRADLEY AARON & SANDRA	Yes
SORIA MARTIN GREGORY & LAURA MELINDA	Yes
BRADY LILLIAN SUE REVOCABLE TRUST	Yes
DAVENPORT HAYES J & TRACY M	Yes
STROHM PAUL MARTIN & SUZANNE	Yes
WHITTON DARRELL V & BEVERLY	Yes
COBB KERRY MICHAEL	Yes
KUBALA JAMES A	Yes
CALLAWAY DON C & MARY	Yes
BROOKS TINA M & BENJAMIN R	Yes
BRUMFIELD MARTY KEVIN	Yes
(CO) BRUMFIELD MARTY K & LINDA K	Yes
MARIN RAY A & BARBARA J	Yes
(CO) BURCH JEREMY D & MINDY R	Yes
POOLE WILLIAM P & CYNTHIA	Yes
ZGARBA MICHAEL W	Yes
MARTINEZ DIEGO GUADALUPE DELGADO	Yes
ROBERTSON ALYSSA	Yes
MCMILLAN DENNY J	Yes
OGNOSKIE KATHRYN EILEEN	Yes
DEMOPULOS ANDREA E	Yes
TYUS JAMIE	Yes
AARON EDNA	Yes
LANDAVERDE PEDRO M & JOSEFINA S	Yes
DE LA TORRE MARGARITA	Yes
DAVIS GARY & ELIZABETH	Yes
TEMPLET DENISE	Yes
URIBE HANNAH	Yes
SANTANA JOSE M VELEZ	Yes
HOWELL ANITA REYNA	Yes
RODRIGUEZ ROMAN R & FRANCISCA	Yes
RHODES JOYCE ANN	Yes
BROWN BARTY SCOTT & KAREN L	Yes



ONEAL CHRISTOPHER THOMAS	Yes
CARTWRIGHT RENEE	Yes
TYUS ROBERT S JR	Yes
GRONA KYLE & KILEIGH MELTON	Yes
EMPFIELD KAYLEE ANN	Yes
GROGUHE DARA L	Yes
VOSBURG DENNIS & JUDY	Yes
TATERKA MORGAN	Yes
UNDERWOOD RAYMOND	Yes
TURNER PATTE GALE & HUMBERTO GARCIA JR	Yes
ROMAN MARIA DEL CARMEN & ARTURO	Yes
WILSON DANNA K REVOCABLE	Yes
LERMA EDUARDO & MAGGIE	Yes
MCDONALD WILKINS	Yes
BEAVER DANIEL L	Yes
SKIPPER JAMESON LEE	Yes
WISE AMY M	Yes
DELOACH WILLIAM B JR	Yes
GOMEZ JANET	Yes
BEACOM GEOGE L II & MERRY COLLEEN	Yes
FOJTIK TAMMY L	Yes
GUEVARA YOLANDA	Yes
BUCKHEIT JUSTEN & JACILYN ORREN	Yes
LEWIS PAUL E JR	Yes
MOREAU RHONDA	Yes
CASAS GABRIEL	Yes
BODDY ERIC	Yes
LOMELI FRANCISCO & ROSARIO	Yes
BIRDWELL BENJAMIN T	Yes
MORGAN NORMAN S & JENNIFER	Yes
LEDESMA SARAH N	Yes
LUNT LEVI & LAURA	Yes
GRESHAM THOMAS W & CHRISTINE J	Yes
VISOR TONYA J	Yes
BROWN REBECCA RHEA	Yes
CHESSON KRISTEN B	Yes
COLON FAMILY TRUST	Yes
BARDWELL GERALD LYNN	Yes
THRASH TRAVIS W	Yes
COSME JESSE	Yes
CROUCH WILLIAM D & WHITNI B	Yes
RANDALL RICHARD L & LYNNE	Yes
BRODIE AARON	Yes
SCHINKE JOSHUA	Yes
STOLITZA (SUTTON) PRISCILLA	Yes
HATCHER MONROE C	Yes
ALVAREZ CRISTAL & BOY DIAZ	Yes

SCHULZ CHRISTINA	Yes
WILLIAMS JAROD S	Yes
DEABAY MARK & HEATHER M	Yes
KNOTT GLYNN E & ROBERTA	Yes
PARKS JONATHAN DAVID	Yes
OLIVAREZ JOHN	Yes
HENLEY MITCHELL	Yes
ORISE CARL & BESSIE	Yes
MAYWALD FAMILY TRUST	Yes
ROBERTS JOHN D	Yes
SLAWSON CANDIS R	Yes
LARA BRITNEY NICOLE	Yes
CANTU JESUS	Yes
CARR TED & ERNIE KAY MILES	Yes
DYER WILLIAM DOUGLAS & JACQUE	Yes
CROWELL SHIRLEY NELL	Yes
LEVINGSTON MELVIN & EDITH	Yes
LEIJA MIGUEL & ANGELICA	Yes
RIVERA ANDREW & ALLISON	Yes
OBREGON PATRICIA ANNETTE	Yes
JACOBSEN WAYNE & LEE	Yes
EDGAR JOHN & THERESA	Yes
ALLEN DONNA SUE & CARRIE LEA	Yes
CHRISTOPHER CHRISTINE M	Yes
ROBINSON CHRISTOPHER S	Yes
ROSS JOHN T & OPAL W MIREE	Yes
EVANS BETTY L	Yes
SANFORD SARAH	Yes
KIBODEAUX FERDIE & ARBELLE	Yes
HERNANDEZ REYES ANIVAL	Yes
WILLIAMS SUSAN R & JOSHUA BLAKE FERGUSON	Yes
CAMPBELL CALVIN A & CHLOE L	Yes
COUPLAND DONNIE KING	Yes
LOFTIN RUTH A	Yes
VASSER GARY T	Yes
RODRIGUEZ WANDA F	Yes
KIRKPATRICK ALANA	Yes
FOJTIK ALFRED	Yes
WARD MATTIE A	Yes
THOMAS PAMELA K & PAUL A	Yes
REYNOLDS MARY ANN	Yes
DAVIS PATRICIA A	Yes
GOUDEAU TOMMIE	Yes
JOHNSON TAYLOR A	Yes
FRIUDENBERG DAVID OTIS	Yes
PAUL MYKENZIE R & LOGAN PENDARVIS	Yes
CLARK MATTHEW D & HEATHER N	Yes

STATEN ROBERT	Yes
WEST DEVAN ALLEN & KATELYN MARIE THOMAS	Yes
RODRIGUEZ RALPH & PATRICIA A	Yes
HICKS AMANDA	Yes
MARROQUIN ANITA	Yes
HOLLAND KODY & DONNA	Yes
RED JOHN & MELINDA	Yes
GOMEZ JEROME & KATIE MAE	Yes
RHYNE JW M JR & PATRICIA L	Yes
DURAN KAREN GAIL & RUDY LYNN	Yes
SALDANA JOHNNY JOE	Yes
BARNETT A C JR & SHARON ANN	Yes
BRODIE JAMES PAUL & BELINDA MARIE	Yes
KANETZKY ZANE T & DEBRA D	Yes
DAVIDSON CHRIS WILLIAM	Yes
ONDRAS GARY WILLIAM JAMES & BRITTNEY E	Yes
KELLEY JOSEPH P JR & CYNTHIA G	Yes
RANDALL KEVIN C & CAROL D	Yes
BEVEL KATHY	Yes
GARDNER COREY & SAMANTHA MILLER	Yes
WOODS WILLIAM R	Yes
HARRIS MARGARET A	Yes
GLAZER KAYSIE	Yes
COSME KENNETH JR	Yes
LEWIS ROBERT ALAN	Yes
GONZALES SYLVIA & CYNTHIA TREVINO & DAVID TREVINO	Yes
HEWITT HOWARD LYN & MARILOU MAHUSAY	Yes
BOOKER MICHAEL SHANE	Yes
GREEN MATTHEW	Yes
BURT ROBERT L & NANCY	Yes
GANAN JOLIE	Yes
KIEPE CHERYL S	Yes
BUTTERFIELD ROBERT E & MELISSA L	Yes
ROBERTS DARYL R	Yes
MOLINA OLGA G	Yes
BRISCOE JENNIFER	Yes
COPELAND VERLA D	Yes
CHASTANT KIM C & BONNIE	Yes
HALFELD JENNIFER S EASTLAKE	Yes
BYNUM ROBERT MICHAEL	Yes
ALEXANDER EARL K	Yes
MOODY JODY BERNHARD & BARBARA LYNN	Yes
GABLE WILLIAM M JR & SHELLY K	Yes
RAMIREZ MARIA	Yes
BROWNING KALEY	Yes
CROSS PATRICIA A & RICHARD W	Yes
FUNK SHEA	Yes

SHOCKLEY LINDA	Yes
CROUCH JOHN D & NIKKI	Yes
GODWIN CHRISTOPHER M	Yes
READ MADELAINE R & MICHAEL L	Yes
HERRERA SOLDADO & MACKENZIE LAVETTE BURGESS	Yes
HARRINGTON RONALD E & VICKI	Yes
HERNANDEZ EZEKIEL & JAZMIN	Yes
ALCOCER RICKY JOE	Yes
COOPER DEBORAH LYNN	Yes
KNAPP DEBORAH ANN	Yes
HADLEY BOBBY JR	Yes
CRASK BETTY J	Yes
HINTZE BRANDON E	Yes
DAVIS JAMES	Yes
RUSSELL KELLY N	Yes
CUNNINGHAM BILL	Yes
KULLERD AMY WYNNE	Yes
CALZADA CONCEPCION	Yes
CAMACHO MERCEDES	Yes
HINSON ANTHONY ROYCE	Yes
BENNETT KENNETH J	Yes
SYKES PHILIP E	Yes
JANOSKY ROBERT D	Yes
FULBRIGHT MISTY	Yes
DYE ERIC W & TONI E	Yes
HLAVATY ANTHONY	Yes
EDGE JOSEPH & MARTHA MOORE	Yes
BROOKS PHILIP & TAMALA	Yes
AVILA JANED & ERASMO	Yes
CHESTNUTT KIRK DANIEL & STEVES JENNIFER LANA	Yes
BLANCHARD ROGER K	Yes
ALANIS JOSE LUIS	Yes
POEHLS SONNY	Yes
THOMPSON ARTHUR	Yes
BROWN DELANE	Yes
SARTIN KENNETH L & MARY C DALE	Yes
TRAYLOR KRISTEN	Yes
ELLEBRACHT SCOT	Yes
KELLY STEVEN P & TERRY A	Yes
GONZALES FELIX JR	Yes
SHANKLIN ZAUNDRIA	Yes
EDMONSON CHRISTOPHER JR & JENNIE	Yes
GUTZMAN DAWSON	Yes
LOWERY KEVIN ELDON & MELISSA	Yes
HOWELL WILLIE & CECILIA	Yes
LAUGHLIN GUY MARSHALL	Yes
LONGORIA ANGELA MARIE	Yes

RODRIGUEZ RAYMUNDO & ANDREA B	Yes
WALKER JEFFREY T	Yes
ARMENDARIZ JOSE F & MARIA I	Yes
DEUTER PATRICIA SUE	Yes
WILSON JEWEL & WESLEY K	Yes
SAENZ MARK ANDREW & JENIFFER ADRIANA	Yes
WADE THOMAS JR & MARY	Yes
JUDD ARTHUR G	Yes
FOLDS JOSHUA C & SHELBY R	Yes
PENA ROSENDO	Yes
PHILLIPS CURTIS T	Yes
MORAN SLADE CARSON	Yes
RITTER PATTON D & RACHEL E LUQUETTE	Yes
OWENS MARY E	Yes
ARMENTOR DEBORAH K	Yes
GARCIA DAVID & ELODIA	Yes
JOURNEY THOMAS H JR & ELIZABETH S	Yes
MORRISON JO-E NEAL & JENNIFER T	Yes
MAGUIRE JAMES P	Yes
DUNKIN FRANK JR & CARMEN	Yes
RICKAWAY JOHN ERIC	Yes
BRADLEY ANN	Yes
TREVINO ROBERTO & ANNETTE	Yes
MARTI MARIO J & LORENA J	Yes
PHILLIPS CHRISTOPHER G & SHERRI	Yes
DELGADO JUAN J & LYDIA M	Yes
WYATT CHRISTOPHER LYNN	Yes
ROSALES RICHARD R & JULIE A	Yes
RANSIER BLAINE T & CHRIS N	Yes
JEFFERSON EDWARD M & ESTELA	Yes
TEAT REX KYLE & JANICE A	Yes
WILLERS ALEX G & LINDSEY RENE A	Yes
WILLIAMS MARY L	Yes
PRICE JOHN & MINDY	Yes
DUNCAN GERALD D & SHELLY G	Yes
LONG BLANE & COURTNEY G	Yes
FIELDS HEATHER A & GREGORY M	Yes
GARDNER JANIS L	Yes
VELA DANIEL & MARY I	Yes
BURAS THOMAS J SR & BLANCA V	Yes
JEFFERS TY W	Yes
FEDERAL NATIONAL MORTGAGE ASSOCIATION	Yes
CHRISTENSEN STEWART & EMMA	Yes
WAGERS TOMMY D & SONJA W	Yes
GARCIA-MEITIN EDUARDO I & CYNTHIA	Yes
GOMEZ GARY & DODY	Yes
ALEXANDER BRUCE & LAURA	Yes

BALADEZ SHAWN P	Yes
LOSTRACCO STEPHEN & SHARON	Yes
CRENSHAW GREG A	Yes
MILLS DEBRA K	Yes
MOBLEY KELLY	Yes
WHITE ISRAEL JR	Yes
MILLIGAN JANET	Yes
ALEXANDER BRYAN & ALLISON D	Yes
BELETSKY BART & SANDRA	Yes
NORRIS ANTHONY M & JESSICA M	Yes
RAMIREZ ARNOLD	Yes
MINER GLENN G & DONNA S	Yes
LATOUR COURTNEY MARIE SAHA	Yes
ANDRUS MARK HAROLD	Yes
BAILEY REX C III & ANTONINA	Yes
NORMAN KIMBERLY M & DAVID B	Yes
HART W R & MARY LYNN	Yes
CRUZ MARGARITO JR & LAURA A	Yes
SUSTAITA PABLO & ADRIANNA MARIE COSME	Yes
CORONA JOSEPH L	Yes
DENBOW DARYL D & STEPHANIE D	Yes
SHEFFIELD LOGAN EVERETT	Yes
ALEXANDER TERRY L & JEANNE A	Yes
KISLING NICOLE MARIE & GILBERTO VELEZ	Yes
RODRIGUES REMEDIOS IVAN & YESENIA LEVARIO	Yes
GONZALEZ ARCADIA & CARLOS	Yes
PETERS LUELLE M	Yes
SMITH RONALD & PATRICIA	Yes
JOHNSON ASHLY M & CODY C	Yes
MORGAN LAURA D	Yes
WYATT ELISSA A & TY C	Yes
CALDERON JOSE M ETAL	Yes
KALUZA GARY WAYNE	Yes
CAVASOS SHARON G	Yes
HERBST JANA P	Yes
BULLARD JUANITA	Yes
BRYANT REGINAL SR & MARY E	Yes
VASQUEZ CHRIS A	Yes
ARCHIE FREDDIE	Yes
VALDEZ MARIA	Yes
HERNANDEZ LUIS G	Yes
TREVINO MANUEL F JR	Yes
BROWNING NATHAN L	Yes
BREWER CONNIE	Yes
MALLARD TYSON	Yes
BAIRD RICHARD J & LEE ANN	Yes
CHATMAN VANNON E & STEVEN W CHATMAN	Yes

SALDIVAR MARY H	Yes
MINERO RONNIE	Yes
ZUBIATE UBALDO & YESENIA J	Yes
ROLLENS JAMES & MINNIE	Yes
THOMPSON RICHARD	Yes
MARTINEZ LACI & JOEL	Yes
MORAN STACEY K	Yes
JONES TERI L	Yes
RAMSOWER RAYMOND R JR	Yes
ZAMORA DOUGLAS F	Yes
DEVRIES PETER D	Yes
CANTU ENRIQUE DAVID & MARIA J	Yes
LOPEZ CHRISTOPHER	Yes
DEVRIES HENRY III	Yes
RANDALL WILMA D	Yes
REYES TERRY S	Yes
CASSATT SARAH MARIE	Yes
WALLACE TRUDY LYNNE	Yes
STAIRS RICHARD A & VIRGINIA KAY	Yes
CALAF JORGE & MARIA	Yes
RODELL ROSEMARIE	Yes
GUTIERREZ STEPHEN	Yes
GARDOVSKY MICHAEL LYNN	Yes
BOCK ANDREA N	Yes
MELTON ELLIS III	Yes
DAMIAN ERICA	Yes
DEAN WALTER EVAN	Yes
TREVINO ROMANA	Yes
THOMAS RENARD L	Yes
BENNETT NATASHA DAWN	Yes
STRATE JAMES EDWARD & CATHERINE S	Yes
STRATE JAMES H & KAREN	Yes
WILLIS BILL B JR & LINDA FAY WILLIS	Yes
REDDICK DEBORAH M	Yes
WILSON JEFFREY & KIMBERLY A	Yes
WILLIAMS JAMES T & JANET F	Yes
ABREGO HERIBERTO & THERESA T	Yes
JAMISON JOHN	Yes
GROTHER CHRISTINE DASPIT & RUEBEN	Yes
BRAYTON DENNIS L & SUREE	Yes
LANKFORD MILTON D	Yes
JAMES PAUL W	Yes
MUNLEY KEVIN S & VIVIAN M	Yes
GORMEY LUXEY & CARL J	Yes
JONES BRIAN	Yes
TAYLOR DAVID RANDALL	Yes
GINGRICH KARL G & LISA D	Yes

HOLMQVIST LENNART & MONA L	Yes
NOBLE CHRISEAN	Yes
WATSON EUGENE G	Yes
HAMMONS IRENE L	Yes
GARCIA VICKY	Yes
STENDARDO EDWARD THOMAS	Yes
SYMONDS ERICA	Yes
CALHOUN DANNY R	Yes
ORTIZ ALEX & ALMA D ORTIZ	Yes
HUFFMAN DANIEL JACOB	Yes
SOLIS ROBERT	Yes
TROWER SHARON L	Yes
TROWER MARKUS M	Yes
TWEEDLE DANNY & CHRISTINA	Yes
MAXWELL LYNETTE MARIE	Yes
LUNA STEVE	Yes
BOLTON SARAH ELIZABETH	Yes
STANLEY SAMANTHA M & CHRISTOPHER	Yes
REESE ASHLEY N	Yes
LAQUA LONNIE	Yes
DELGADO NANCY	Yes
HOLLOWAY DEMETRIUS L & EUMIKA	Yes
JENNINGS CLEVIS O	Yes
ALSOBROOK SAMMY E	Yes
TREVINO VICTORIA M	Yes
HUGHES DORTHY	Yes
PIROZZI ANGELA	Yes
WALL JOHN V III & DONNA M	Yes
GRANDGENETT JEFFERY SCOTT	Yes
WARD HAROLD LEE & SHARON	Yes
MANCK JOHN W & SHARISSA	Yes
THOMAS RODNEY L & ANNELIESE	Yes
PARTEN THOMAS D & MICKY D	Yes
ROBINSON CATHERINE ANN	Yes
LAND WESLEY LEVI	Yes
SIRUS JUSTIN T	Yes
THOMAS QUELEXIS	Yes
THOMAS AMY LOU	Yes
(CO) WERT RAYMOND P	Yes
NORMAN THRESA D	Yes
MYERS DANNY JR	Yes
WEST PATRICIA S	Yes
LUDWIG ARMENTA VIRGINIA	Yes
MENCHACA ANTHONY CURTIS	Yes
CRUZ JOSE J JR	Yes
ALCOCER ROBERT & MELISSA RECKWAY	Yes
MULLEN LEE T	Yes



HERNANDEZ RICARDO & COURTNEE HIROMS	Yes
LATIOLAIS CHERYL	Yes
WALKER ANTHONY W SR & LESLIE ANN	Yes
CASTANEDA LIONOR	Yes
KEENOM DANIEL & SARA	Yes
GONZALEZ ROBERTO R	Yes
ANDREWS WILLIAM R	Yes
GARZA RIGOBERTO M & REBECCA G	Yes
TROWER BLAKE & BEATRIZ	Yes
BRIONES OSCAR & ROSA M	Yes
ADDISON CHERYL LYNN	Yes
MICHAELIDIS GABRIEL	Yes
HALL MARVIN D & KIMBERLY	Yes
PERALES JOSE MANUEL	Yes
WADE CLARENCE JR & MARY DENISE	Yes
NICHOLSON MARY Y	Yes
LIGHT CODY & LINDSAY	Yes
HENRY JOHN PATRICK	Yes
MURPHY ROBERT D	Yes
KIECHLER ERIC & DANIELLE	Yes
CARPENTER MATTHEW DOUGLAS	Yes
BEVERS JOHN O & TREASA ANN	Yes
ROBERTS ARTHUR D	Yes
EDWARDS MICAH V & DEENA N	Yes
RICHEY JERRY WAYNE	Yes
MEADOR DENNIS N	Yes
HILL BEVERLY R	Yes
TOLBIRT JOHN M & ROBIN D	Yes
LEBOEUF CORY J & REJEANA R	Yes
FOX GUY JEAN (SIMS)	Yes
COOK ROBERT S & CATHY E	Yes
MILLER LINDA K	Yes
WEBB LANNA S & SHARA A NELSON	Yes
MONROE MARILYN MELISSA	Yes
MARTINEZ MARIO	Yes
TELLEZ YEISON ABEL GONZALEZ & VICTORIA RAMOS	Yes
ROUSE WILLIAM OWEN & GLENDA D	Yes
GOODING CASEY & RANDY JR	Yes
CONNER BILLY DEAN JR & JAMIE COLLINS	Yes
JORDAN MICHAEL	Yes
MYERS MATTHEW SCOTT JR & JAMIE M	Yes
GRANVILLE VERNESTINE	Yes
BARKER JASON D & TAMMY L	Yes
CERDA FELIX III & CHRISTINA RAMIREZ	Yes
ZAMORA BRENDA	Yes
MARTINEZ VANESSA	Yes
GARCIA CARLOS H & MARIA L	Yes

HARRIS SHAREKA	Yes
SILVA LILIANA	Yes
SANDOVAL ELIAS MARIO JR & IGNACIA	Yes
SHUGART GLEN RAY	Yes
WILLIAMS PATRICIA A	Yes
LUTRINGER DOROTHY	Yes
THOMAS TRINA RENEE	Yes
ISREAL TRACY D	Yes
WAUSON TYLER & BRITTANI HIXON	Yes
MINER JOHN B	Yes
MENDOZA EVA & VIRGINIA MENDOZA	Yes
RIVAS MARLENE	Yes
ONTIVEROS ERASMO & MARTA	Yes
ASKEY EDGAR B	Yes
GRAY AMBER MARIE	Yes
ACUNA SAMUEL & BRENDA S MENDOZA	Yes
CORTINAS CHRISTINA NORIEGA	Yes
TURNER ANTHONY LEE JR	Yes
RUHMANN ROBERT ANSON	Yes
BENGE NATHAN ELI & JUDITH GAIL	Yes
PETERS LARRY A & CHERYL	Yes
DOJAHN WILLIAM H & JULIE G	Yes
HURTA MICHAEL & GENELLE	Yes
SEAT LESLIE G	Yes
TAYLOR TIM & MARY K	Yes
WHITE MARY JO	Yes
(CO) PARSONS CAMERON M & PAMELA H	Yes
SCHWARTZ JAMES & NANCY	Yes
HOWLAND DON & MARY	Yes
ENOS JAMES H	Yes
PAGE BRUCE A	Yes
FRANKLIN STEVEN RANDALL & BETTY S	Yes
GONGORA ELSA	Yes
BANKSON JEFFREY EUGENE & JOLENE	Yes
WHISLER DORIS I	Yes
WOODS JOHN C & SUSAN K	Yes
TVEDT THORWALD JOHN JR	Yes
HALL PATRICK LYNN JR	Yes
THEIS DENNIS	Yes
MCENTIRE STEVEN D & SANDRA K	Yes
FISCHBACH BRYAN T & SHAYLI PARSONS	Yes
LANKFORD CAREY RAY	Yes
PULIDO RENE	Yes
BUSTER PAUL W SR & FRANCENE C	Yes
WALKER YOGI B	Yes
CHRISTIAN STEVEN L & LORETTA	Yes
PALMER PEGGY R & RONALD LEE	Yes

JOHNSON GARY A & ELLA D	Yes
KERSEY HENRY J	Yes
GARWOOD WILLIAM D III & CHARLOTTE	Yes
HANSON JOHN SPENCER & TONI MARIE	Yes
FLORES JOHN A & SAMANTHA D	Yes
HUANG MAU-PING MD	Yes
JANAK JERRY D & MARY JO	Yes
NETT KATIE R	Yes
HOWE MYRON DALE & PATRICIA J OSBORN	Yes
SCHOENEBERG LARRY R	Yes
HOWARD KATHLEEN	Yes
DAVIS JOHNNY W & SANDRA	Yes
HICKMAN DOYLE EVERETT & KERI	Yes
AYALA JESSICA	Yes
RAMIREZ ELMELINDA	Yes
NGUYEN JENNY THUY	Yes
GLEATON BARBARA SHARON	Yes
HILL GLENN	Yes
ATER CAMERON M	Yes
LONGORIA JOSE & CYNTHIA A	Yes
ALEXANDER REATHEA F	Yes
SELLERS JERRY A & JERLINE D	Yes
ZAPALAC GREGORY ROY	Yes
ROCHELLE MARIA D	Yes
GOODMAN JOSEPH GREGORY	Yes
MATA MARIO CESAR	Yes
WREN LARRY	Yes
MARTINEZ MELANIE F	Yes
HARWELL CHARLENE	Yes
WHEELER VALERIE N & BOBBY JR	Yes
GIBSON CLYDE W	Yes
ROBLES FRANK R & ESPERANZA	Yes
AINSWORTH ROBERT	Yes
HALL STACY E JR	Yes
GARCIA GUSTAVO G	Yes
LAZARINE MARTIN L JR	Yes
RODRIGUEZ GENARO JR & MARIA A	Yes
HADLEY MILDRED IDA	Yes
GONZALES JOHNNY V & DEBORA	Yes
SOUTHERLAND KAREN D	Yes
THANE PAUL BRIAN & AMBER MARIE	Yes
MARTINEZ FELIX GREGORIO ALVAREZ	Yes
WISE DEBORAH	Yes
TROWER SANDRA J	Yes
POWELL JAMES EDWARD SR & IRENE ALUIISO POWELL	Yes
WINGO STEWART MATTHEW	Yes
DRENNER JENNIFER	Yes

FELDER SARAH ELIZABETH	Yes
BAYES MICHAEL T & THERESA A	Yes
CERVENKA DAVID A & BRIANA M	Yes
WARREN JEFFREY CLIFTON	Yes
MORGAN DORTHY L	Yes
MONTGOMERY STANLEY & SANDRA	Yes
PHILLIPS CHARLES A & OMEGA M	Yes
MORGAN SHERISE A	Yes
BOONE VICTORIA E	Yes
TIDWELL CHAD	Yes
ORTIZ ALEX	Yes
BLACKSTOCK PATRICIA	Yes
RICHNER SHARON A	Yes
TERRY DOUGLAS L & PENNY K	Yes
FARRIS CARLTON B	Yes
WHITAKER TERESA & RUSSELL J	Yes
PHAM VU & DO THUY	Yes
GARCIA FEDERICO JR & BLANCA M	Yes
MARTINEZ MARY SUE	Yes
WOOD BARNETT & PRISCILLA	Yes
NARVAEZ LUCIO ERNESTO & EMILY ESTRADA	Yes
HERNANDEZ MARIA ESTHER	Yes
GARNER RANDY & ALEXANDRIA	Yes
GUEVARA ISABEL	Yes
HART JUDY ESTATE & RUBEN JASSO & ROSE JASSO	Yes
NARVAEZ ELVIA	Yes
MUNRO DONALD	Yes
MUNRO ROBERT	Yes
STEPHENS TERRI LATRIECE	Yes
ESTRADA FERNANDO	Yes
LOWRIE DOROTHY CAROL	Yes
ESQUIVEL LORENA	Yes
RODRIGUEZ MARIA BERNABE CRUZ	Yes
ALVARADO JOSE	Yes
BOWEN CRAIG & JANICE	Yes
OROS DAVID JR	Yes
ASTELLO JOSE EMILIANO	Yes
DUQUE RUBEN & MAIRA	Yes
ECHEVARRIA DIMAS & SARA	Yes
HERNANDEZ FRANCISCO	Yes
CAUDILLO SANTOS & MARIA	Yes
ESTRADA JOEL & EVA A	Yes
HERNANDEZ NIEVES	Yes
HERNANDEZ JUAN	Yes
REYES MARIA MORENO	Yes
CUMMINGS ARTHUR & MARILYN	Yes
WALKER JUDITH E	Yes

VEGA CINDY	Yes
ESQUIVEL RICARDO JR	Yes
STRICKLAND JOSEPH V & DENISE	Yes
FORTNER HARVEY N & MICHELLE	Yes
MILES GAY	Yes
VEGA YOLANDA	Yes
CANTU ENRIQUE DAVID JR	Yes
HOFFMAN ERIN	Yes
TANNEHILL RYAN D & AMY	Yes
CRECY BRIAN	Yes
HUDSON JANICE THOMAS	Yes
PINA CORINA	Yes
HEBERT JUDY	Yes
IBARRA JORDAN B & MARIAH M GARCIA	Yes
MURPHY TAYLOR S & KAEDEN J FRANKUM	Yes
JOHNSON ANN F & ADRIAN G	Yes
URUENA VIRIDIANA & ALEXIS J URUENA	Yes
ABODERIN ADESOJI S & LATIFAT	Yes
GOODEN KRISTEN V	Yes
HERNANDEZ KAYLA R & ROBERT L	Yes
HERRING MICHELLE	Yes
LOWE KATY	Yes
RIVERA JEAN CARLOS FLORES	Yes
MOORE ROXANNE O	Yes
JIMENEZ ORLANDO	Yes
LOPEZ RAFAEL JR & KASANDRA LAZCANO	Yes
ANDERSON ANGELA	Yes
CHANCEY TIMOTHY	Yes
MONTALVO CELESTE P & ELI ISAIAH RAMIREZ	Yes
CAUDILLO JESUS S & ORALIA	Yes
ROBERT & MYRNA SWEENEY FAMILY TRUST DATED 10/20/2023	Yes
BARKER LINDA ROBERTS	Yes
PLUNK BRENDA J	Yes
JACKSON READDY B & JENNIFER	Yes
WRIGHT LEROY & FELICA	Yes
HELM STEVEN	Yes
KEYS TENECHA L & AARON D WILLIAMS	Yes
ESPINAL MARTHA A & JOHN A	Yes
CATHEY JUDI	Yes
DOBRINICH THOMAS & CHARLOTTE	Yes
FIGUEROA LUIS R & DENISE L	Yes
BURLEIGH KEVIN & ASHLEY	Yes
WARD TERI J & SHANNON HENDRIX	Yes
MCCAULEY STUART JAMES & TANYA LEA	Yes
AREVALO MARIAH & TIMOTHY DEAVENPORT	Yes
BUENTELLO CHRISTOPHER S & AMY G	Yes
VASUT CODY T	Yes

WILLIFORD EMILY R & JUSTIN K	Yes
HORNBACK JEFFREY M & JENNIFER R	Yes
WHITE EMILY E	Yes
PEREZ EFREN & CHRISTIE	Yes
PARLIPIANO ALAN FRANK & CHRISTINA NORVELL	Yes
OBERG CHRISTOPHER J & ASHLEY	Yes
ERWAY RANDI & MICHAEL	Yes
DUSEK SYLVIA	Yes
HINTZE ASHLYN NICOLE	Yes
CUELLAR JESSE J	Yes
AGUILAR FERNANDO JR & LAURA M AGUILAR	Yes
CLARK COLTON J & ELYSSA M CARDENAS	Yes
JENKINS RICHARD & DENISE	Yes
MORENO JAIME & ROSANNA M	Yes
CAPERTON CHARLES & MELINDA	Yes
HOWARD CALLIE ELIZABETH & BRADLEY KEITH BRADDOCK	Yes
MARTINEZ FRANCIS & DANNY JR	Yes
BARRERA RODRIGO & SYLVIA	Yes
MACK DARNELL DAWAYNE JR	Yes
JACKSON TRACY RENEE	Yes
JACKSON JUDY CAROL	Yes
HOLGUIN DANIEL & LETICIA	Yes
WADE GARY WAYNE & MARY REBECCA	Yes
HASLEY PAMELIA LEONA	Yes
CADENHEAD CADE EVANS	Yes
RUNK ANGELICA DIANE	Yes
FONDON DONNA P	Yes
PEREZ JASON A	Yes
EBNER DARREN W & SIMPER KRISTIE D	Yes
GRESHAM THOMAS N	Yes
MILLER SUSAN (BERRY)	Yes
CRAWFORD KENNETH JR & LAURA	Yes
COSME STEVE & PATRICIA L	Yes
MICHAEL ERIKA	Yes
BALDERAS DANIEL & IRENE	Yes
MANUEL ROBERT VEST III	Yes
GOVEA RUBEN & LILEVON	Yes
MANZELLA ANGELO DOMINICK	Yes
HANCOCK DAVID M & DANA R	Yes
BROADWAY MEAGAN BROOKE	Yes
WALDER CALLIE NOEL	Yes
FERGUSON LISA BETH	Yes
BOND RONALD RAY	Yes
WILLIAMS ALVIN RAY & BRENDA F	Yes
GARCIA MARIO J & MARICELA	Yes
LEWIS LISA D	Yes
MINSHEW TIMOTHY & DONNA	Yes

ARCE JAMES & JUVANI	Yes
VEGA JOEL C II & VANNYSA M	Yes
BROWN BRANDY N & BRANDON D TURNER	Yes
BRADLEY GARY EDWIN	Yes
THARP GEORGE W	Yes
KRISTOF JAY W	Yes
BERRY MONICA ANNE	Yes
HITE HENRY L	Yes
RIGGLE STEPHEN WADE & BARBARA K	Yes
BRIGGS JENNIFER HOPE	Yes
CORBO LOUIS MICHAEL	Yes
NAULT CODY E & ALLYN E	Yes
ABLE JODI RENE	Yes
JESTER PEGGY DAVENPORT LIFETIME TRUST	Yes
GONZALES TRACY	Yes
MACK MICHAEL A	Yes
KASINGER LUCY	Yes
SMITH JIMMY JOE	Yes
REYNOLDS MICHAEL	Yes
GUNDY VIRGINIA F	Yes
ESPINOSA RODOLFO	Yes
WAGNER NELL LAVINIA	Yes
COLLARD KELLY W & TINA R	Yes
SPACEK STEVE CHARLES	Yes
KROSCHER ROGER III & AMBER FIEF	Yes
SBRUSCH WYATT T & GINNA COX	Yes
SHOEMAKER MICHAEL S & ANGELA V	Yes
ODEN BARBARA N	Yes
COOPER JOSHUA & HANNAH	Yes
WEST LARRY D & COLLEEN K	Yes
TORRES ALBERTO & MARY L GARCIA	Yes
DURBIN DUSTIN J	Yes
CAMPBELL BOYD JR & MICHELLE	Yes
MEADOR CLINT AARON	Yes
DURR BO SANFORD & REGINA N	Yes
RING PATRICK E SR	Yes
TARRANT SHEILA	Yes
TIMES ROY L & JANICE	Yes
LUNA LUCIANA	Yes
BOSARGE LARRY W	Yes
SUTTER AUBREY	Yes
MINSON KAREN K	Yes
LAMB RICHARD JR	Yes
ALLEN LLOYD H	Yes
DEL CAMPO ROBERT SR & SYLVIA	Yes
UELIGGER STEVEN M	Yes
PROSSER ROSCOE	Yes

GUTERREZ MARIA & JUAN ROMERO	Yes
VALUSEK CAROLE	Yes
GREGANTI KYLE D	Yes
VERA ELVIA V	Yes
RAMOS ANGELA	Yes
STROTHER BRANDI J	Yes
BUSS NANCY	Yes
HERNANDEZ JORGE & MYRNA ISABEL HERNANDEZ VASQUEZ	Yes
GUEL ESTHER	Yes
SANCHEZ CLAUDIA	Yes
YOUNG JAMESON	Yes
BRANCH ROY	Yes
GRISSOM KATIE NICOLE	Yes
WILLIAMS JOSEPH CHRISTOPHER & KACIE NICOLE SMITH	Yes
SMITH FRANCES	Yes
KORITTA TIFFANY SUZANNE & WEYLIN MONTALVO	Yes
JONES MAURICE JR & KARLY	Yes
AWOFODU SUNDAY OLAKUNLE	Yes
MEDBURY DEANNA	Yes
GARCIA ANTONIO JR & AUDRYANNA C FLIPPIN	Yes
ARIAS ZACHARY	Yes
OLDHAM JARED	Yes
SAILER KYNDALL L & JANET L GATHRIGHT	Yes
DANIELS TAYLOR RYAN	Yes
AMELE OLUFADEJI & ELIAZBETH	Yes
SILVA RICARDO & MAYRA ELISA MARTINEZ	Yes
DEL CID LIZAMA WILBER ANTONIO	Yes
PRIEN LOURDES GARZA & JOSHUA JOSEPH	Yes
GRIGGS ARLENA	Yes
COOK LAMESED	Yes
MORROW CODY BRIAN	Yes
WARNER SHAENA RAE	Yes
RODRIGUEZ DALIA FLOR	Yes
LINGOLD KIMBERLEY ANNE	Yes
LATHOM BALEXOUS JOYE & BRANDON JERROD WILLIS	Yes
BALDWIN CHRISTOPHER AMES	Yes
POUSSON DAVID M & SANDRA L	Yes
WEATHERLY PRESTON & CAROLYN	Yes
HENRY AMY L	Yes
WEICKERT DEBORAH	Yes
AVITUA SUSAN	Yes
BAREFIELD YOLANDA	Yes
TREVINO SANDRA KAY	Yes
GUTIERREZ TOMASA ALMANZA	Yes
STEWART LARRY	Yes
MORALES THOMAS & GABRIELA	Yes
HAYES ANGELIA M	Yes



GONZALES TRAVIS	Yes
POPPINGA HINRICH & LYNDA	Yes
HERNANDEZ MARITES & JUAN HERNANDEZ	Yes
RAMIREZ MARIA G	Yes
HOLTRY ZOEWY ANNE	Yes
TRAN JOE	Yes
GONZALEZ TERESA & GAVINO & VICTOR	Yes
SMITH GERARDO	Yes
SPRINGS MORGAN	Yes
THIBODEAUX MELINDA	Yes
GARNETT JOHNATHAN	Yes
EDWARDS NATALIE S	Yes
CROCCO PHILLIP E & ELLEN	Yes
WILLIS JESSICA G	Yes
GARZA JOSE RAUL JR	Yes
ELZA DEANNA LYNN	Yes
ARRISOLA LLOYD	Yes
CASTER CAYLA	Yes
MIRANDA RONALD J JR & AUTUMN AYALA	Yes
ONOPA HILDA	Yes
CLAWSON THOMAS J	Yes
WILEY HENRY & PAMELA	Yes
JIMENEZ GEORGE O	Yes
LOPEZ RIGOBERTO	Yes
GRIGGS PEARL	Yes
COLLINS ROGER D & CAMILLE	Yes
ZGARBA TRAVIS W	Yes
CROUCH STEWART & ROBIN	Yes
GAUL STANLEY R & CAROLYN J	Yes
ROGERS A SCOTT & CHARLYN	Yes
(CO) DONNELL GREGORY L	Yes
BOYD LAURENCE E	Yes
CHRISTENSEN KEVIN J & STEPHANIE	Yes
NORMAND OTIS PAUL	Yes
BULLARD GARY & LOUISE	Yes
KEELS LETA A & KEVIN W	Yes
SUMMERVILLE THOMAS H & ALICE G	Yes
NIGBOR DONALD E & MARGARET JEAN	Yes
STREBECK DOUGLAS E & LINDA A	Yes
LU CHIN SUE	Yes
MAINER MICHAEL JR & MEGAN	Yes
BRISCOE TYLER JUSTIN	Yes
BRIDGES KAICIA NICOLE	Yes
WARD MARY K	Yes
GREAK RHONDA	Yes
GRAY JENNIFER	Yes
POLANSKY DENELLE A	Yes

BROWN BLAKE & LORA	Yes
JENKINS FRANK F III	Yes
LONG CHANIE M	Yes
PARTEN ALBERT	Yes
GOMEZ JULIO CESAR	Yes
HERNANDEZ GENE	Yes
LINSCOMBE ANDREA	Yes
TIPPIT HENRY	Yes
STURDIVANT LOYD R & GLEE H	Yes
HENDERSON TIMOTHY & NORMA A	Yes
MORAN BILLY DON	Yes
SALINAS SALLY M	Yes
THOMAS MICHAEL	Yes
THOMPSON RAY & TRUDY	Yes
SEBESTA CAROL FREEMAN	Yes
STEVES MONICA	Yes
BAILEY KAREN MARIE & WADE	Yes
ARCHIE BRANDY	Yes
BRUDI DALE K	Yes
ECHARTEA PEDRO & CAROLINA M	Yes
GRAVES JEFFREY W & JERRIE A	Yes
CLAWSON KIMBERLY	Yes
STEELMAN DAVID K & DEBORAH L	Yes
BERMEA-RODRIGUEZ MITCHELL & MANUEL RODRIQUEZ JR	Yes
O'DELL ROLLIE L & DAWN B	Yes
MCGHEE NAKIA & JOSEPH J	Yes
HOFFMEIER BRET ALAN	Yes
DAVIS ERIC R	Yes
JOHNSTONE JAMES II & MITSURU	Yes
KAMWA PIERRETTE L & JOEL D	Yes
HOOK DEREK D MEAGAN N	Yes
ZARATE AARON & CHRISTINA V	Yes
EDDLEMAN DALYNN & KENNETH	Yes
HUETT OWEN & CHRISTI	Yes
BUCKLEY JAMES E & MELANIE J	Yes
LAZZARO DANIEL PAUL & LINDSAY ERIN	Yes
COLLINS SANDRA LEE & WILLIAM DOUGLAS BURTON	Yes
TATERKA MICKI A & STEPHEN E	Yes
ISSA NAZIH & HALA JEBRAN AAD	Yes
COLEMAN MILAM LAMAR & BARBARA GAIL PERKINS	Yes
VELA JOSE L & MARIA	Yes
SIDNEY EZRA CHARLES	Yes
MANLEY BARRY JOHNSON	Yes
BRITAIN JASON THOMAS & LAUREN J	Yes
RODRIGUEZ GERARDO I & ZAYURI	Yes
NELSON JADY & KAYSIE	Yes
WILLIAMS STEPHEN W & MARY F	Yes

MORALES BRIAN & SANDRA	Yes
BARCLAY CHRISTOPHER M & SHAYLA L CHAMBLESS	Yes
SPEIR MICHAEL & MEGAN	Yes
TOLBERT ANDRE D & CYNTHIA N	Yes
REEVES LARRY GLEN & BRENDA K	Yes
BOSQUEZ ROLAND & MARICELA	Yes
RODRIGUEZ LUIS E ORTIZ & ERICKA S ORTIZ	Yes
BOTELLO ISIDORO & KATHERINE	Yes
MENG QINGHAO & SHUQING LIU	Yes
MARTIN JOHN & MACARENA	Yes
HIGGINS TRACY & SHIRLEY	Yes
PEREZ RUDY JOSEPH	Yes
DESAI KARISMA & JUSTIN L HANCOCK	Yes
RIVERO GRISELDA MIGUEL	Yes
TEEGARDIN JODY L & YVETTE N	Yes
PHILLIPS JOHN & ERIKA	Yes
FLORES AARON ANTONIO & NICOLE LEE	Yes
THOMAS EMMITT E	Yes
KELLEY CHARLES AARON	Yes
LUDERER NATHAN R & CORINA D	Yes
HULSE SHAWN & ANNELIESE	Yes
JOHNSEN LAURA E & MATTHEW L	Yes
JONES KENNETH D & CYNTHIA M	Yes
JARADAT AHMAD	Yes
ROBIN DAVID & NICOLE	Yes
CHALMERS SAMUEL LEWIS & JILL P	Yes
COTTA CHAD M & KATIE J	Yes
LEWIS KELLY LYNN & TROY	Yes
CHARRY RONALD J & JEWEL M	Yes
PEQUENO GRACIE	Yes
GALLAGHER THERESA MONIC	Yes
BEASLEY YVETTE LEE	Yes
SKALSKY TRAVIS C & ASHLEY	Yes
MAINORD MARY	Yes
GALLAGHER THOMAS J & BRIGITTE F MURPHY	Yes
EDENS WAYLON CODY	Yes
HAIRSTON STEVEN & MONICA	Yes
ACOSTA KATIUSKA MEDINA	Yes
HEARD TONY L SR & AJURELLA	Yes
KUTEJ DARLA	Yes
DE LA FUENTE CRISTIAN	Yes
GLASS KENNETH W & SONIA Y	Yes
BROWN ROBERT C & LINDA J	Yes
STANZEL TRACEY DEMERLE	Yes
2002 MARIE G HILL REVOCABLE TRUST	Yes
GREGORY DAVID E & JUDITH	Yes
PEREZ HECTOR & SANDRA L OSPINO	Yes

MAHURIN KEVIN L & MICHELLE	Yes
BROWN ERIC DANE & JORGE ENRIQUE CAMACHO CORREA	Yes
BROWN DARLENE W	Yes
REYES ENRIQUE & LAURIE A	Yes
KING HARVEY LAMAR & LYNDA C	Yes
FRANCIS NATHANIEL P	Yes
GERDES PHYLLIS	Yes
YGLECIAS RICHARD D & CLAUDIA	Yes
LUNA RUBEN & PATRICIA	Yes
MCCOY JUSTIN M & TANYA T	Yes
COLLARD JUSTIN & KALYN	Yes
JEFFERS SUSAN & MICHAEL	Yes
BUSWELL CHAD & KRISTI	Yes
SHEFFIELD GARY D	Yes
BRYANT FAMILY TRUST	Yes
WILSON ROSA L	Yes
BOWLES PATRICIA & MATTHEW	Yes
VALDEZ SAMUEL R & PATRICIA L	Yes
FUQUA VICKIE J & CATHERINE NEWTON & DAVID PYLE	Yes
AMOS EDWARD & CATHY REVOCABLE TRUST	Yes
FLORES JOHN & BRIANNE	Yes
LOPEZ ARMANDO R & MICAELA	Yes
GARCIA ERIC SCOTT & MELISSA ANGELA	Yes
CAPITO EARL	Yes
MCINTIRE PATRICIA	Yes
GRAY JANA LEE & MATTHEW SCOTT	Yes
CORTEZ MIGUEL & NUBIA	Yes
HUTCHINGS SKYLLAR & PEYTON	Yes
SINGLETON JACOB A & KAYLEY	Yes
HILLIER BRIAN W & DEANNA M	Yes
JACKSON KATINA & DERRICK	Yes
MURRAY ALEX LELON III	Yes
SMITH AUSTIN GLENN & ASHLEY LARKIN	Yes
SLATE RONALD EUGENE JR & TAWNY MELISSA	Yes
NELSON ROBIN MARCIA	Yes
FRANKUM BEN JR & LYNN B	Yes
TELGE ANGELA C	Yes
STEVES SHERRIE L & MICHAEL W	Yes
SHAW CASSANDRA T	Yes
HUTCHINGS JIMMY E & LORI G	Yes
CARTER MICHAEL D & CONNIE	Yes
FELDER DALE RAY	Yes
MCGALLAGHER THEODORE E & SHERYL B	Yes
KWITOWSKI ANDY S	Yes
HENSON MARY L & KENNETH M	Yes
CARR ROBERT	Yes
ALVAREZ ASMEL & PETRONA D	Yes

ADAME ADAM C & MELANIE R	Yes
RUPLEY KLINTON I & BRITTANY L	Yes
SAMS NICOLE	Yes
CRADDOCK JOHN DAVID & BETHANIE	Yes
SBRUSCH THOMAS & CATHLEEN	Yes
BARNSHAW CAROL	Yes
KENNEDY CHRISTOPHER C & RACHEL	Yes
LORRAINE BARBARA S	Yes
GOODRUM BEVERLY JO	Yes
WARD CALVIN A & PATRICE	Yes
WINANS LARY E & MARGARET M	Yes
HARPER SHANNON M & ANGELA	Yes
OXSHEER BARBARA	Yes
ACEVEDO JERRY & AMPARO	Yes
SCOTT CECIL A & ALICIA	Yes
LAMB DAVID RAY & CHRYSTAL G	Yes
GREEN MICHAEL K & MERCEDES N	Yes
(CO) AUSMUS AARON & RACHEL	Yes
SALLEY MATTHEW P & EMMALEA D BOZONE	Yes
BOYKIN JUNIOR A & JONI M	Yes
O'NEILL MELISSA & JIMMY	Yes
GARCIA GUILLERMO JEREMY	Yes
KOTRLA STEVEN C & MONICA K	Yes
PANGAN CHRISTIAN S	Yes
DEL TORO RAMIRO R & ANNA C	Yes
SMITH CHARLES D & CAROLYN A	Yes
CHU W B & RIPKOSKI J D	Yes
CHURCH AMIEE L & THOMAS	Yes
JOHNSON DAVID EDWARD JR	Yes
HAMMONS PHILLIP R	Yes
LEBLANC NORA LENA	Yes
HERRINGTON DAVID W & MICHELLE	Yes
ELLISOR THOMAS & LAUREN	Yes
ANDERSON RICHARD S & AMANDA	Yes
VERA OSCAR L & JUDITH E	Yes
CHALMERS HANNA LEIGH	Yes
LERMA ERIC & SOMERS	Yes
GREGANTI DAVID III & CYNTHIA F	Yes
LORRAINE STUART WAYNE & JENNIFER B	Yes
LANTRIP BILLY R	Yes
MINK ROGER K & DANIELLE D	Yes
OSWALD WAYNE J	Yes
RAESS JONATHAN M & KIM	Yes
DISMUKES ROBERT A & DIANE MARIE	Yes
EARL L WILLIAMS & MARGARET M WILLIAMS REVOCABLE LIVING TRUST	Yes
CHEN JIAXING & MING LU	Yes
COLEMAN GARY	Yes

POOLE THOMAS M & LESLIE B	Yes
TAYLOR JOHN & KIMBERLY	Yes
CROW CHARLES JR & ROBERTA J	Yes
COLLARD JIMMY W & BARBARA J	Yes
KILPATRICK LIVING TRUST	Yes
PARSONS PAMELA	Yes
MCKEE JEFFREY S	Yes
SMITH CULLEN D & MARILYN N	Yes
JANSEN RICHARD C SR & LINDA	Yes
LOWDER SCOTT K & KAREN A	Yes
CHAU DUC & QUYEN TRINH	Yes
BIERI EDWIN LEROY & BETTY G	Yes
WOOTTON KATHLEEN J	Yes
RITTER ROBERT & SAMANTHA	Yes
MORGAN DANNY L	Yes
BOWMAN RACHELLE	Yes
DAMIAN JOSEFA O	Yes
RICE RHONDA	Yes
GOE TINA L	Yes
SMITH ANTHONY & MICHELLE	Yes
RAGLAND JOE A	Yes
BROMONSKY TOMMY L & BETTY A	Yes
GOLDER JONATHAN M & AMY R	Yes
PALADINO MICHAEL L & VALORIE L	Yes
ENNIS KEITH & WANDA	Yes
WALCIK BILLY J & SHIRLEY E	Yes
HARANG JEFFREY W & CYNTHIA	Yes
JACKSON WILLIAM & DENESE B	Yes
BROOKS DONALD E & JANET L	Yes
GONZALEZ EDWARD F & CASEY O	Yes
HAYES GYLA & QUENTIN JAMMER REVOCABLE TRUST	Yes
MALLARD JANET L	Yes
KANDLER KEVEN	Yes
BRECKEL MILLARD CHARLES & BILLIE R	Yes
EDWARDS PHILLIP W & DONNA	Yes
AMEZQUITA RAUL & PATRICIA	Yes
NOLAN TOM & VINITA	Yes
DO BRANDI	Yes
EDISON ANTHONY & DEBORAH	Yes
COLLINS DOUGLAS C & OLIVIA A	Yes
CHRISTLEY MICHAEL J & JANICE	Yes
BROOKS DEREK A & KAMI	Yes
VALENTI DOMINICK & XIMENA	Yes
HINES MELVIN N & PATRICIA A	Yes
KRAMER JIMMY R & KAREN L	Yes
CARRILLO ROLANDO JR & YARISDDY	Yes
PENA LEVINIA	Yes

VARGAS JOSE P & BELINDA F	Yes
DUNN HALEY C	Yes
OLIVER SANDRA D & JAMES C	Yes
RIVERA ANTHONY A & SARAH D	Yes
GARDNER GILBERT & EMILY	Yes
PALOMINO TIFFANY	Yes
VAUGHTERS MIKE & LINDA	Yes
REED RICKEY DAVID	Yes
RICHARDS TODD & DONNA	Yes
PRESLEY-GARICA EDNA KATHLEEN	Yes
MCENDREE LINDA GAIL	Yes
DODGE ANDREW & HEATHER	Yes
FUCHS MARY ELIZABETH	Yes
MURRAY KATHLEEN LEWIS & REECE W	Yes
ECHEVARRIA MICHAEL	Yes
SAUCIER PETER & WENDY	Yes
BOWLES LESTER	Yes
WINTER CRYSTAL M	Yes
MCDONALD CRAIG L	Yes
MENDOZA ADAM D	Yes
WIDNER AUDREY F	Yes
CLINTON DAVID W JR & HAYLE A	Yes
VALENTA FRANKLIN T & MARIANNE M	Yes
MCGILBERY O'NEIL & REBECCA	Yes
TRIBBLE COLLEEN MARGARET	Yes
BURGESS DONNA SHELLEY	Yes
MILLIGAN MARK S & CYNTHIA K	Yes
MORALES GREGORIO III & BIANCA G	Yes
GARZA ERNEST III & JACQUELINE K	Yes
OSWALD PHILIP L & ANGELA	Yes
TILLMAN JEREMY SLADE & DORIE LANELL HILL	Yes
LARES JENNIFER L & JOE D	Yes
LEONARD JAMES A & CYNTHIA A	Yes
BYRD CHRISTOPHER D & JENNIFER	Yes
LEWIS JASON & KRISTEN A	Yes
WAGUESPACK MORIS P & DEBORAH K	Yes
GUTERMUTH MICHELLE	Yes
HUEHLEFELD MONICA & WILLIAM P	Yes
KELLEY DAVID & KAREN	Yes
WEISS DIANNNE REVOCABLE TRUST	Yes
BILLINGSLEY TRAVIS A & KATHERINE L	Yes
CLARK LINDA SMITH LIVING TRUST	Yes
LANCASTER KODY L & SAMANTHA L	Yes
HOWELL AIMEE	Yes
WAGNER BRYAN & CAROLYN	Yes
SCHWANK ROBERT LOUIS & LINDSEY N	Yes
STEWART CLAYTON & KAYSIE	Yes

LEWIS DONNA SPOOR	Yes
HINTZE ALYCE	Yes
ZERANGUE BRENNAN & VICTORIA	Yes
BROD MANAGEMENT TRUST	Yes
CARR ROBERT & BILLIE D	Yes
SPOOR JOHN & SUSAN	Yes
DANNHAUS JAMES A & DIANN M	Yes
CLAYTON DAVID WAYNE & STEFANIE	Yes
BOX ADAM K & STEPHANIE	Yes
WILLIAMS SHAWN ALLEN	Yes
GUTIERREZ ROBERTO & VANESSA	Yes
SOUKUP CAROLYN	Yes
MCDANIEL GARY G & KELLIE D	Yes
LACOSTE BLAIR P & LORIANN V	Yes
BLACKMAR SHARON E	Yes
DANIEL ERIK BERKLEY	Yes
STOKES DIANA & JAMES	Yes
TONY DAVID & CLARA DANNHAUS	Yes
ROBISHEAUX JOSEPH P & COLLEEN W	Yes
GIROUARD JOSHUA & MEAGAN	Yes
BIRD SARAH & JOSEPH	Yes
SHIPLEY MINNETTE CHRISTENSEN	Yes
DURAN ROBERT & STEPHANIE LYNN GONZALES	Yes
PEREZ STEPHANIE MICHELLE	Yes
ALVARADO RAUL & AMY	Yes
HUBBELL MICHAEL & VERONICA	Yes
RIVERA RAUL EDIO JR & CAITLIN D	Yes
TINER CATHERINE ANN	Yes
PLATT L STUART & CARISSA A	Yes
WATSON LARRY J & CAROLYN S	Yes
BAKER CARL F & SHARON L	Yes
DODSON JACKIE LUCILLE	Yes
STEWART CHARLES EDWARD & STELLA ERLENE	Yes
PELTIER CHRISTOPHER A & PAULETTE D	Yes
WALLACE KEVIN & TRACY	Yes
CHAPA DOROTHY BASHAM	Yes
LEIST JERRY D	Yes
JAMES LEE ANN	Yes
ARROYO ERICA MARIE	Yes
BOETHEL BEVERLY D	Yes
FRAUSTO FANNY MARIE	Yes
SHUMAN MARY K	Yes
GRANADO JUAN	Yes
LADEWIG WALLACE L JR	Yes
THOMAS RENE A	Yes
OBRIEN ALVIN	Yes
HERBST JACOB & ELIZABETH FITTS	Yes



MAURER REAL ESTATE LLC	Yes
GAINES DEBRA M	Yes
GENTRY JACK E JR & BARBARA	Yes
BECK DWIGHT & JUNE	Yes
VINCENT SHANNON R	Yes
URBAN MARK A	Yes
GOOD AMANDA & HERMAN GARCIA	Yes
MOUTON KEITH JOEL & SANDRA	Yes
ASCHENBECK PATRICIA	Yes
CASTLE MONTY R & CAROLYN	Yes
HERNANDEZ GREGORIO & ADRIANA	Yes
STEVES BRYAN B & CAROL	Yes
WALLACE VANEASHA P & JUSTIN J	Yes
PERALES MANUEL & PAULITA	Yes
HIPP TAMRA RENE THOMAS	Yes
LEWIS MARY D	Yes
STARR MATTHEW RYAN	Yes
HERRERA ISAAC	Yes
BERNARDI DANIEL A & HANNAH N	Yes
MARTINEZ RAFAEL	Yes
ESCALONA ERNEST JR	Yes
CARTER LINDA	Yes
HILLIER LINDA	Yes
RIVERA HEATHER WILLIAMSON & JAVIER	Yes
CONTRERAS JOSE L & ADRIANA	Yes
HAMMONS PAUL D	Yes
JACKSON PHILLIP B II	Yes
THEIS WAYNE DENNIS	Yes
AREA DONALD RAY	Yes
CASE JASON O	Yes
MILLER TINA M	Yes
ZAVALA ROLANDO	Yes
TREVINO ALEXANDER G	Yes
GRANT MARIANNE E	Yes
GARCIA DENISE ETAL	Yes
FLORES JESUS C & MELISSA A	Yes
ROBINSON JIMMIE MILLER	Yes
KACANOWSKI ANTHONY WILLIAM	Yes
STELL JESSICA	Yes
FISCHER CHRISTOPHER JOSEPH	Yes
MAY TERRY W & ELIZABETH L	Yes
GRIGSBY DAVID & GAIL	Yes
FOURNIE EDITH M	Yes
JONES SANDRA	Yes
MONTEMAYOR NEVADA	Yes
CRAIGS LAMAR O	Yes
SANCHEZ FRANK M	Yes

DOUGLAS JOSHUA	Yes
WILEY MARSHA G	Yes
HENSON DAVID K	Yes
GILLIAM GEORGE WELDON & FRANCES GAYLE	Yes
COTHAM WHANE TODD	Yes
TURNEY JAMES R FAMILY TRUST	Yes
BENNETT JOHN J & ELIZABETH	Yes
SIMMONS RAYMOND L	Yes
LOCKLEAR KATHERINE JONES & JOHN ANDREW SALZMAN	Yes
JOHNSON FRED A	Yes
BROWN DEWITT CLINTON III	Yes
AREA GERALD D & PAULA D	Yes
ROBERT GLENNA C REVOCABLE LIVING TRUST	Yes
TURNER JOE ALFRED III	Yes
HUNT VIRGINIA	Yes
GARDNER VANESSA MARIE	Yes
LOPEZ DESIREE	Yes
LACINA JULIE K	Yes
MADDOX TODD G JR	Yes
DUPLANTIS TIMOTHY	Yes
CASTILLE JOSEPH JR	Yes
GARDNER DARRELL & JENNIFER	Yes
ATKINSON JAMES & KRISTA RENTERIA	Yes
MICHAELIDIS DARLA	Yes
ZARATE JOE & NORA	Yes
STARR ROBERT R & TRACIE	Yes
GIDDIONS JAMES II & TIFFANY	Yes
ODEN TIMOTHY	Yes
BARBER MICHELLE A	Yes
JAMISON STACY L	Yes
CARRALES MARCELA LEAL	Yes
SCHULTZ ROBERT D	Yes
BYRD MARSHA D	Yes
GOZA NICK IAN	Yes
BOYD GRAYLYN C	Yes
RAMIREZ JOHN PAUL	Yes
ACORD COLBY R	Yes
GROVES RANDALL B & CAROL A ALLAN	Yes
MONTEMAYOR MONTANA GENE	Yes
HILL WILLIAM & GLADYS L	Yes
GESERICK AARON & JAMI	Yes
THERRIEN NOEL & AMYE J	Yes
GOODMAN GEORGINA TURNER	Yes
MONTES ENRIQUE	Yes
FLORES ARNULFO & ROSARIO	Yes
SULLIVAN CLIFTON CHARLES & DIANA GONZALES	Yes
BRYAN JAMES W	Yes

BROWN ROBERT E & PAMELA	Yes
WILLIAMS DEONNIA FAYE	Yes
ATKINS IRMA G	Yes
JOHNSON HARRIET LENAY	Yes
NOSKA DAN	Yes
PENA ROY & MARIA	Yes
BARBREE DANIEL FRANKLIN	Yes
ATKINS TOMMY	Yes
LANGFORD MICHAEL	Yes
WORKMAN TORI E & DEANNA	Yes
SMITH WILLIAM S & MARY E	Yes
LEBOUEF DELRY	Yes
WEAVER JAMES WILLIAM	Yes
CORONA BRIAN J & JAMIE	Yes
MARSHALL KEVIN DWAYNE & TERRI LEE	Yes
GIBBS CHRISTINA	Yes
CANTU ALBERTO III	Yes
SCHUERG JERRY D & KUNSUN	Yes
MAYO TOMMY D & LINDA D	Yes
CORTINAS JOHNNY R	Yes
HONEYCUTT SANDRA	Yes
MATHEWS SHIRLEY G	Yes
RAZO EUGENIO & DAFNE	Yes
RAPER RICHARD B	Yes
BRITTON DEJAH CHATELAIN	Yes
COLLIER PATRICIA & MORAN COLLIER	Yes
VOSS JOHNNY LEE	Yes
VALERO MARIO & MARIA DEL ROSARIO	Yes
REYNA JOHN D	Yes
MARTINEZ VINCENT	Yes
HYMAN WALTER	Yes
MINTER GARY DAVIS JOHN	Yes
BURRIS ROBERT E	Yes
MARTINEZ EUFROCINA RODRIGUEZ	Yes
SALGADO CIRILO & LAURA	Yes
ROBERSON JAMES III & KIMBERLY WILLIAMS	Yes
GOMEZ CESAR & JUANITA	Yes
JAIMES ANNALISA	Yes
FUSELIER BARBARA ESTATE	Yes
JONES LOSSIE	Yes
MCBETH PATRICK	Yes
WARD CARMEN J	Yes
JOHNSON CHARISE	Yes
DOWELL PATRICK	Yes
WILSON TATRESSA & IRAM	Yes
GARCIA JENNIFER NICOLE	Yes
PHILLIPS ROBERT	Yes

DAVIS IRENE TURNER	Yes
BROOKINS RUBY B	Yes
GREAR SHAMYRA	Yes
RODRIGUEZ MARIA	Yes
BROWN JOSIE	Yes
SMITH DESTINY ADAMS	Yes
JEFFERSON WAVERLY JR ETUX	Yes
JOHNSON JANET	Yes
ROBINSON FREDRICK	Yes
HALL FELECHIA L	Yes
JOHNSON ALPHONSE SR	Yes
STACKHOUSE PAUL & BRIANA	Yes
THOMPSON ETHEL RAYE	Yes
JEFFRIES DANTE ANTONIO	Yes
COLEMAN DAVID ERIC & PATRICIA ANNE	Yes
TORRES MICHAEL ANTHONY	Yes
GARCIA CHRISTIAM A CHAC	Yes
NAVARRETE YEILEE IRAZEMA	Yes
HAYNES RANDALL SCOTT	Yes
RAYMOND DAVID & SUZANNE	Yes
ANDERSON KIMBERLY L	Yes
GARZA RENE ARTURO II & MICHELLE DEVRIES GARZA	Yes
MARIN THEODORE	Yes
EDWARDS JULIE K & ROBERT C	Yes
AGUIRRE MARTIN & NORMA M	Yes
BRYANT JASON LASHAN	Yes
GLAZE KENDALL B & GARRETT R FORD	Yes
MANZANO MELISSA J & SILVIA MANZANO	Yes
OLIVIER COLBY RYAN & LAUREN RENEE	Yes
AVILA RAFAEL RODRIGUEZ 111	Yes
LEWIS JASON & BRIDGET	Yes
MURPHY BOBBIE J	Yes
BAKER TONYA EVETTE	Yes
GREEN ANTHONY CARL & GLORIA RAMIREZ	Yes
PRINCE DAVID JR	Yes
KING JULIAN	Yes
MCGOUGH ASHLEY K	Yes
MACOMBER FRANCES & NOLAN	Yes
WILLIAMS MONIQUE E & MONTELLE D	Yes
LIMA BIANCA	Yes
MATA CECILIA	Yes
RODRIGUEZ GABRIEL III & DELFINA M	Yes
COLUNGA KRYSTIANNA MARIE	Yes
ELLIS ALTON E	Yes
OWENS MELISSA JEAN	Yes
BANDA RAQUEL	Yes
REYES ARTHUR & SYLVIA A	Yes

REBER STACEY LYN	Yes
WILKINSON JAMES & JOYCE	Yes
HOLCOMB DEBBIE	Yes
BELMARES LORENA O	Yes
SOSA IMMANUEL P & ALEJANDRA	Yes
CERDA ADRIAN JR & LENORA J	Yes
FLIPPO GINGER S	Yes
ESTRADA JOSE LUIS	Yes
SEIBERT CATHY SUE RITTMANN	Yes
GONZALEZ A JESUS & YESSICA PENATE	Yes
ALVAREZ REYES M & ESTELA	Yes
MARTINEZ JOSE L	Yes
MANNS SARAH G & COVEY C TROWER	Yes
TUPIN SUSAN	Yes
MCARTHUR LEWIS A	Yes
MCNEW SHIRLEY	Yes
ROBERTS JAMES WALTER JR	Yes
TAYLOR GEORGETTE T ESTATE	Yes
WALL MICHELLE ANNETTE	Yes
WALL SUSAN RAE	Yes
MURRAY PAUL	Yes
ANDERSON JOHN J	Yes
RAMIREZ MARIO E	Yes
HARRIS TERRY L	Yes
WYATT ABIGAIL & JESENA FLORES	Yes
TUCKER CHRIS A SR & SELENA	Yes
BROWN ANNABELLA MARIA	Yes
ROUSE PATRICIA	Yes
HORNE TIMOTHY & JEANETTE	Yes
CARNERO HECTOR	Yes
CAMERON MICHAEL R	Yes
MCLURE LINDA GAIL	Yes
WISECUP MARK S & REBECCA A	Yes
GONZALES NOE & KELLEY	Yes
BESERRA JUAN & MARIA	Yes
TISCHLER LARRY G	Yes
HITCHCOCK ALLISON MARIE	Yes
CORONA CYNTHIA MARIE	Yes
STEPHENS ANDREW B & MADISON	Yes
CAMPBELL JASON	Yes
PONCIO NORA & CIPRIANO	Yes
KEMMITZ RHONDA L	Yes
QUINONEZ DANIEL	Yes
GARCIA CARLISA K	Yes
PRYOR MARSHALL	Yes
REYNAUD JOSEPH JR	Yes
THOMPSON DOUGLAS W	Yes

HUMMEL KENNETH WAYNE	Yes
GILLIAM JEFFREY SHANNON & TAAKA M	Yes
MEREDITH HARDY ESTATE	Yes
DANFORD VIRGINIA	Yes
BERGEN KATIE	Yes
GRIMES CHERYL M	Yes
HERNANDEZ JOSE	Yes
BARNES ISABELA	Yes
HEWITT SYBLE WESTBROOK ESTATE	Yes
GREEN JIMMIE LOU	Yes
PRYOR EARL K & HOLLY G	Yes
FLORES JOSHUA DANIEL & ERIKA FRANKUM	Yes
LLANES SARAH	Yes
TUMLINSON CAMERON	Yes
COLLIER JAMES M & CINDY D MURRAY	Yes
STONE ROGER DALE SR & MARJORIA L	Yes
BLAHA JAYE KAREN LEONARD	Yes
PETROSKY LISA Y	Yes
JACKSON MICHAEL D & TINA	Yes
WOODS WARREN L	Yes
SANCHEZ OSCAR M	Yes
ORTIZ GERARDO JR	Yes
SINGLETON JAMES WILLIAM	Yes
SPENCER LARRY W	Yes
MANZANO JACOB & MARIA	Yes
CORTEZ CATALINA	Yes
SERBANTEZ SABRINA LYN	Yes
POWERS TERESA LYNN	Yes
INFANTE EUFEMIA D	Yes
BRANCH JAMAAL & TONYA W BRANCH	Yes
MONTGOMERY DEVON M	Yes
PATTERSON DENNIS F	Yes
MITCHELL GREGORY L & MELODY A	Yes
MORENO SAMUEL J & MARIA	Yes
VILLARREAL ROBERT YBARRA	Yes
CONKIN JAMES ROBERT JR	Yes
GERNAND TRAVIS & JENNIFER	Yes
MCDIARMID MADISON GABRIELLE & PEDRO BECQUER-RAMOS	Yes
BREZINA HAROLD GENE JR & KATHLEEN	Yes
SORIA DAVID RAMIREZ JR	Yes
WOODARD TASHYIA SHA'TEL	Yes
GIESECKE DEBBIE	Yes
SAAVEDRA MIGUEL A JR	Yes
KENNEDY MEGAN E	Yes
MENDEZ LEONOR	Yes
PINA JUAN & YOLANDA	Yes
MORGAN GEORGE RUSSELL & MARILYN KAY CARTER MORGAN	Yes

BAILEY TERRY	Yes
RINCON CHRISTY & MARTINEZ MANUEL	Yes
LOPEZ JOSE J	Yes
SMITH JAMIE SUE	Yes
ROSALES ANDREA	Yes
DOUGHTY ZACKARY	Yes
LENAMOND JUDITH IRREVOC FAMILY TRUST CO TRUSTEES KARYN L LEWIS	Yes
MENDEZ MARIA	Yes
SEBESTA WILLIAM JAMES NELSON	Yes
GRISSOM DONALD W	Yes
PETERS LINDA GIBSON	Yes
HOGAN MICHAEL SHAWN	Yes
MARTINEZ GREGORY LEE SR & GREGORY LEE MARTINEZ JR	Yes
GONZALEZ RUBEN R & CAYLA J	Yes
MACK CORA L	Yes
SAN LUCAS ROMEO & MARIA	Yes
HERNANDEZ MARIA ELIDIA	Yes
MONTEALEGRE RACHEL	Yes
LUTRINGER JOEL	Yes
STALKUP PHILIP A	Yes
MORAN RICARDO & IMELDA	Yes
SIERRA JAMES MICHAEL & ARACELI	Yes
GOULD ROBERT & MARGARET	Yes
PERRY CAROL	Yes
GARZA ROBERT & MARISA Y	Yes
QUINTANILLA CRISELDA	Yes
GUZMAN NANCY	Yes
SHELL CAROL A	Yes
ORTEGA HECTOR	Yes
MIRANDA MARIA G	Yes
CHAVERS CHARLEY & MARY	Yes
LOPEZ ELVERT R & ESTELLA	Yes
CORDERO FRANCISCO HERNANDEZ & AVONNA HERNANDEZ	Yes
CICO JANE	Yes
GARDNER DONALD RAY JR	Yes
COOPER PATRICIA R	Yes
AVITURA FRANK	Yes
MIRELES HECTOR & KAREN	Yes
MENDEZ ABELARDO & ANA	Yes
ANDREWS TREVOR	Yes
MALEK JOHN J & SHARON D	Yes
NESMITH W L	Yes
CABARRUBIA ISABEL H JR & CONNIE V	Yes
CARROLL RANDALL G & BEVERLY J	Yes
GARCIA HUMBERTO & IRMA R	Yes
QUINTANILLA REMIJIO	Yes
RUTH GEORGE & LOIS	Yes

BERGEN EDWARD L	Yes
CARROLL AMBER RENEA	Yes
RAMIREZ CHRISTOPHER LEE	Yes
MEYER LESLIE A	Yes
NOLEN BENNICE	Yes
OROZCO HECTOR ORLANDO	Yes
SINOPOLI JAMES B	Yes
FAMBROUGH LARRY & KAYLA	Yes
BAGLEY CHERYL D	Yes
BARRIENTEZ JOE A	Yes
MCAFEE DANNY LYNN	Yes
CARTER KATHLEEN ANNETTE	Yes
SPARKS ALFRED R	Yes
ARIAS JUAN JR	Yes
LOPEZ KEVIN & ANDREA	Yes
MARESH RANDALL RAY	Yes
RUSHING AMBER KRISTEN	Yes
MOSQUEDA ASCENSION JR & PATRICIA	Yes
BENNETT HALEY ELAINE	Yes
RICE DENNIS RAY	Yes
MCCOLLISTER JOAN	Yes
RODRIGUEZ JOSE FELIPE	Yes
BURWELL AVIS	Yes
LAW MARY KATHERINE	Yes
BLANKENSHIP JOHN L & FLORANCIE M	Yes
STANFORD MONICA L	Yes
DIAZ JIMMIE	Yes
FIELDS TODD L	Yes
ENGLERT LINDA DEBORAH	Yes
FINLEY MARGARET J	Yes
BARBREE DANIELLE MARIE	Yes
SIMS KENNETH & HALEIGH	Yes
LOPEZ JOSE LUIS & AMPARO	Yes
GILBERT JOHN C & CERA E	Yes
HART KAREN G	Yes
DUFFEY LORETA KAY	Yes
ARMSTRONG DELORES D	Yes
YGLESIAS VICTOR CALDERON	Yes
WILLIAMS ANGELA R	Yes
HERFORD JAMES A & MARY E HERFORD SMITH	Yes
HINOJOSA GUMESIDO & LORENA	Yes
HAMLET R	Yes
MOONS PERSHING M & JO ANN	Yes
KRINER MARLYS L	Yes
KIRK VALERIE N & ALDEN JR	Yes
WELLS EDWARD L & DESARAE L	Yes
SHEPARD ROBIN L	Yes



BROWN BARBARA	Yes
LUNA JOSEPH I & TONIA L	Yes
MARTINEZ BELEN & JONATHAN GARCIA	Yes
CISNEROS MAGEN & VICTOR	Yes
GARCIA ERICK MENDIOLA & KATHY	Yes
VALDEZ SANTOS & SHERYL	Yes
OWENS NATHAN W	Yes
GRIFFITH DAVID C & KELLY	Yes
MORALES MANUEL & FELIPA	Yes
CRAWFORD CHRISTINA	Yes
MANESS MARY LANELL	Yes
HANKINS DAVID TRAVIS & KRISTA	Yes
HUGHES AMBER	Yes
COTTEN PAUL	Yes
HADLEY JASON	Yes
DALTON RACHEL & CHARLES	Yes
WOOD JAMES W	Yes
BOEHM FLORENCE JANE	Yes
PRESCOTT JORDAN M & MIGUEL ARELLANO	Yes
GONZALEZ TRISHA M	Yes
DUBOSE JIMMY F	Yes
JENKINS ABIGAIL	Yes
MACALLISTER DAVA R	Yes
GAMEZ ANTHONY	Yes
LOWE ASHLEY N	Yes
STAHL RORY	Yes
MANESS DAVID F	Yes
MCCORPIN MICHAEL W & DEBRA	Yes
BYRD KATRINA	Yes
CASTILLA EDGAR R	Yes
FLORES ANTONIO	Yes
RODRIGUEZ DAVID ERNESTO & TINA MARIE VEGA	Yes
TIGNER TRACY S	Yes
LATOUR GARNET A & DOREEN A REVOCABLE LIVING TRUST	Yes
SIMS MICHAEL W II	Yes
CADENHEAD KELLY KAY	Yes
NUGENT LEON HAROLD & BETTY	Yes
DEARMAN JUSTIN A	Yes
FRANKS CLEM B & ALICE M	Yes
WAGNER DENNIS	Yes
KHOURY TOM B & BARBARA	Yes
LAND ROXIE L & PATRICK J	Yes
JAMISON THOMAS L & CYNTHIA	Yes
HERNANDEZ MARIA ROSARIO	Yes
MILLER DUSTIN LANE & JADE A SHAUGHNESSY	Yes
MARTINEZ LYNNE M	Yes
VEGA MARIA ISABEL & CESAR MOTA	Yes

CHERRY ANDREW S	Yes
RICHARD THERESA	Yes
NIX WILLIAM E & MARY J	Yes
LOVE KEVIN	Yes
TIMAEUS LARRY KEITH	Yes
SANNER DAVID R & LENY	Yes
(CO) HARVEY JARRETT BROOKS	Yes
ORTIZ ALEXANDRO	Yes
LOCKWOOD ROD ADAM	Yes
JONES VERNON L	Yes
JACKSON ISAAC DWAYNE JR	Yes
AGUILAR JESSICA	Yes
RITTINGER TROY & ALLISON	Yes
WOODARD LARRY R & KAREN L	Yes
LARA JOSE & LINOR	Yes
ROBERTSON LEWIS PHILLIP	Yes
BARRAZA RONALD & SANDRA	Yes
JETER CHRIS	Yes
RICH BENITA & WILLIAM B	Yes
HALL CURTIS SR & MARY FRANCES	Yes
VALENCIA JOSE A & MARIA T	Yes
SHELTON JORDAN A & SLOAN H MOYLE	Yes
LOPEZ RACHEL	Yes
PENUEL VICTOR B III & EDDIE C	Yes
TIMAEUS TRAVIS	Yes
MARTIN DOUGLAS E & CAROLYN J	Yes
BEARDEN WILLIAM H IV & BENNA JANE	Yes
WALSHAK JEFF	Yes
HARRAL JAMES S & MARJORIE S HARRAL & ROBIN M MOSELEY	Yes
LOPEZ ARTURO	Yes
MCDERMOTT KEVIN S & MARLENE K	Yes
FELIX CHRISTA SUSANNE & MICHAEL LEE	Yes
LAWLER MICHAEL K	Yes
SIGAFOOSE DAVID R	Yes
RANDALL FRANK C	Yes
WILLIAMS TRISTEN & MICHELLE	Yes
BROWN RUTH M	Yes
WARD KAREN A	Yes
BROOKS CALVIN F & KATHRYN L	Yes
ROBINSON ANTUAN LUIS	Yes
WOOSLEY GLEN M III	Yes
SUMMERS KENT	Yes
BRYANT REGINALD JR & JENNIFER M	Yes
MINAHAN STEPHEN G & ALPHA A	Yes
FAMBROUGH BRIAN G	Yes
MCADA SAMUEL	Yes
GARRETT PATRICK S	Yes

PIERCE FRANCES	Yes
MOORE JUSTIN RAY	Yes
UMSTED CHANDRA	Yes
WALLACE JACOB & KIMBERLY	Yes
LUCIO EDNA	Yes
PATTERSON JOSEPH C & LORI M	Yes
ROBBINS JERICO	Yes
RASPANTE DEBRA KAY	Yes
GARCIA ERNEST & DONNA K	Yes
CATOE ARMAN W & BETTY S	Yes
GARCIA ROBERT & PAMELA	Yes
HICKNER EDWARD L & LORI	Yes
CHRISTY GERALD	Yes
GONZALES GARY & LINDA J	Yes
LINDSEY MORGAN RAYE & DEVYN MARGARET LINDSEY	Yes
ALVARADO ERNESTO JR	Yes
SKINNER ROBERT TIMETRIUS	Yes
OBREGON LESLIE & AMELIA	Yes
O'BRYAN WADE A & KRISTEN L	Yes
ORENDORFF ELIZABETH JANE	Yes
TOTH JOHN & SHARON	Yes
EBY MARK	Yes
ROBISON KARNA JOAN	Yes
CANADY HEATHER	Yes
GARZA ROBERTO I & MARY LEVRIER	Yes
TRAN TIEN THI THUY & LUONG VAN PHAM	Yes
GALLARDO JASON	Yes
MCDANIEL JIMMY A & CATHERINE	Yes
KETCHUM STEPHANIE	Yes
LANCELLO STEVEN & ALEXIS	Yes
LARA FABIAN & JOSIE G	Yes
SAENZ RUDY	Yes
WALTON CURTIS N	Yes
HOFFMAN BETTY JOYCE	Yes
BETTERTON MATTHEW DAVID	Yes
OCHOA MANUEL R & MARIA	Yes
LEWIS JERRY L & MARITA C	Yes
JOHNSON SEN T	Yes
MOFFITT DEBORAH J	Yes
SIMPSON PAUL & LESLYN	Yes
KOHUTEK WILLIAM C & KELLY R	Yes
PATE TAMMY J	Yes
GARCIA ALBERT I & PATSY S	Yes
ZACHARY BRUCE & KIMBERLY	Yes
ROSKOSKY JOHN A & JUDY	Yes
WATSON PARIS O & ALISON E	Yes
LORRAINE ROBERT S	Yes

HANEY WILLIAM THOMAS EST	Yes
WARE AARONYANA	Yes
CASKEY JAMES DILLIS	Yes
SALAZAR RAMIRO & DIANA CALDERON SALAZAR	Yes
HALL CARL B	Yes
KRENEK CHARLES B	Yes
BRADLEY MATTHEW & DEBORA D	Yes
WRIGHT JUSTIN & REBECCA SMITH	Yes
BIRK RICHARD	Yes
LACKEY DAVID R	Yes
WUBBENA CANDACE E & BRIAN	Yes
PITTMAN MORGAN & TRAVIS PITTMAN	Yes
LOPEZ ARNOLDO & SYLVIA	Yes
VEACH SHIRLEY M	Yes
EVANS JEREMY K & JANINE R	Yes
DAVILA ANTONIO JR	Yes
CHESSER KIMBERLY DAWN	Yes
MCCLEARY MICHAEL P	Yes
SLAUGHTER ROBERT LEE & DEBBIE LYNN	Yes
BLESSING DYLAN W	Yes
PIERCE NIGEL & REGINA D	Yes
LEQUANG JOANN K	Yes
DAVIS DENNIS ALAN & LISA	Yes
MCDANIEL JAMES R & PAMELA	Yes
GORDON SEAN C & KIMBERLY J	Yes
DAHL JEFF S & SARA	Yes
LAMBERT BRIAN SCOTT & TONYA M	Yes
RUBIO ALEX & REBECCA	Yes
TRETO ANDRES	Yes
STROTHER JERRY W	Yes
MELTON MICHAEL	Yes
ODEN DUSTIN	Yes
MOREHAN VINCENT C	Yes
LANTRIP DONALD R	Yes
DAMIAN ANDREA C & JOSEPH-MICHAEL	Yes
RICHARDSON CHARLES & ANGELINE	Yes
AKERS ELAINE M	Yes
CORTINAS MANUEL JR & AIDA	Yes
MURRAY MICHAEL CURTIS	Yes
APPLEGATE CHEYENNE SIERRA	Yes
ADAMES CONCHITA M	Yes
DAMIAN DENISE	Yes
WEST TERRIE S	Yes
STAWARCZIK CHRISTIE LEIGH	Yes
ABBT JESSIE	Yes
BELL JANICE	Yes
PELTIER CATHERINE	Yes

RODEFELD DEANNA	Yes
LOPEZ LORI	Yes
DAMRON DUKE & CODY DAMRON & DEENA GAIL DAMRON	Yes
FULLER TERRY LYNN	Yes
SOHR DARRELL B & CAROLYN J	Yes
COCKRELL JO ANN	Yes
GUTIERREZ ANNA	Yes
WIED CHRISTIAN TRENT	Yes
MELTON KERRY & APRIL HOUSTON	Yes
EDWARDS ROBERT JOSEPH & VICKY LYNETTE	Yes
WILKINSON CLIFTON LEE	Yes
WIGGS JAMES C & TRACY WIGGS	Yes
DYAL MAVIS WILLENE	Yes
LOGGINS WILLIAM E	Yes
MCDANIEL MARGARET L	Yes
ROYE STEWART	Yes
RAY BRADLEY DALE	Yes
WARREN THOMAS E & MARY D	Yes
SOHR KENNETH & DALE	Yes
MCCORMICK SHELLY	Yes
RAMIREZ STEPHANIE M & STACIE M RAMIREZ & KATHRYN N FOSTON	Yes
CASTANEDA JAVIER V & ALEXIS D	Yes
CALDWELL JOHN HUNTER & BRETT MICHELLE COLLARD	Yes
LOPEZ ANGELICA G & NICHOLAS E	Yes
SMITHERMAN JOE CARL	Yes
GREGORY CHRISTOPHER THOMAS	Yes
DONAHO SANDRA	Yes
BURSON CARL M	Yes
BENNETT THOMAS & RIKIE	Yes
TAMEZ JUAN JR	Yes
SEPULVEDA GABRIEL	Yes
TREVINO CYNTHIA	Yes
DELGADO JOE G & MICHELLE R	Yes
TEETS ERIK R	Yes
FORBES EDWARD A	Yes
RIECK DAVID M & JUDY L	Yes
SMOOT DAVID R & KAREN K	Yes
(CO) EATON RONNIE L & DIANNA	Yes
GREEN PAT A	Yes
JAMES ARIANNA	Yes
WESTON VERA B	Yes
POUNCEY CLAUDIA	Yes
BRANIM MICHAEL P & JAQUELINE	Yes
RODRIGUEZ JOSE ARMANDO	Yes
RIEDEL JOHN J & BETTY A	Yes
ROBERTSON WILLIAM S	Yes
DAVENPORT CLARENCE J	Yes

WARD JAMES & KATHRYN MARLENE MOORE-WARD	Yes
GRISIUS JAMES MICHAEL & MARIA	Yes
HILL JON WAYNE & LORRAINE	Yes
MORALES VICTOR E & ALLYSON D	Yes
LEGGETT JOHNNIE B JR	Yes
SMITH MICHAEL W	Yes
BLACK JOHNNIE	Yes
HOWARD JACOB NICHOLAS	Yes
STOLARSKY JOHN F JR & T J GARLAND	Yes
GIBBS CAROLYN L	Yes
COLEMAN TERRI HOLLIE	Yes
CRISP RODNEY DEE & TRAVIS HEATH CRISP	Yes
HICKS LISA E & JAMES E	Yes
BLACK ROBERT K & BRANDI	Yes
DICKEY GARY DON	Yes
SLATE RONALD E & NEVILLE	Yes
BHOLA HERBERT MICHAEL	Yes
WILCOX DARLA J	Yes
WARE JOSEPH & CRESTA	Yes
FERNANDEZ PAMELA	Yes
MENDOZA NORA	Yes
FRANCO PATSY MARIE	Yes
ANDERS ALICE F & SHANNON D WHITLOCK	Yes
HUMBIRD TERESA D	Yes
GARCIA RAUL	Yes
REEVES ROBERT & LOUANNE	Yes
ROSALES JOSE CERDA & MILISSA Y	Yes
FORD SUZANNE & DAVID	Yes
FULLER SHANA	Yes
WILSON CRYSTAL DYAN	Yes
HENDERSON SARAH E	Yes
CLUCK GRAHAM JEFFREY	Yes
MENDEZ JUDITH	Yes
BAKER CLAUDIA	Yes
PATIN IAN J & AMY	Yes
DUFNER AARON A & PATRICIA L	Yes
ZAVALA JOSE M	Yes
AUTRY LONNIE GENE	Yes
FRANKLIN JACK H & GLORIA E	Yes
HECKETHORN CARTER SHANE	Yes
MACWILLIAMS ODILIA & JOHN F JR	Yes
SHOFNER CHARLES SCOTT	Yes
CUELLAR GREGORY & MARY	Yes
HUTCHINSON DEBORA S	Yes
CUTRIGHT VIRGIL R & BELINDA G	Yes
LUNA RALPH M & IRMA	Yes
ADAME JESUS V JR & JOSEFA G	Yes

CLARK JAMES RAY	Yes
FLORES OLGA L	Yes
SOLIS BALADEZ ANGIE	Yes
NORRIS TIRA	Yes
JUDKINS GRAYLYN WAYNE	Yes
MEYER KATHLEEN	Yes
RENFROE LARRY & VICKI	Yes
DENBOW MICHAEL	Yes
JOSEY THOMAS JAMES	Yes
SOTELO JOSE GUADALUPE	Yes
RIOS HUGO & LYDIA	Yes
BATES MARY HELEN	Yes
SMITH SHONTELLE	Yes
HOWELL MARIA BELINDA	Yes
RAMIREZ AURELIA	Yes
ADKINS CLIFFORD C	Yes
JANIK COLTON W	Yes
SNYDER THEODORE JAMES	Yes
WILLIAMS PAMELA E	Yes
DOZIER AMY	Yes
KEYS CATHERINE A	Yes
GARDNER GILBERT R	Yes
(CO) AYRES CALVIN D	Yes
CORTINAS RENE	Yes
BEVIL JAMES ARTHUR	Yes
GADDY WILLIAM E	Yes
SIMMONS KAREN DALE	Yes
TYSON DILAN	Yes
ARAMBULA EMANUEL	Yes
ARAMBULA SANTIAGO & AMELIA	Yes
SHELL LINDA L	Yes
BAKER T N	Yes
CARDEN TERESA SUE	Yes
NEWTON MILTON H	Yes
HERNANDEZ ILDA & MARTIN	Yes
AKER TERRY L & PAULA G	Yes
MUNSON MARY CLIVE MOLLER	Yes
HAYNES MARY C & WILLIAM D HAYNES JR	Yes
MCROBERTS JONATHAN & AMANDA	Yes
HEATH BENJAMIN WAYN	Yes
BALLARD CHARLIE M/M	Yes
WILSON L ARY	Yes
YORK CARISSA S	Yes
KOTRLA BETTY J	Yes
RODRIGUEZ CASSANDRA D	Yes
DAVIS D J	Yes
LONGORIA RICARDO ISMAEL	Yes

SYLVESTER NORA LISA	Yes
CRUZ JOSHUA & ELIZABETH	Yes
CEDILLO JOSE RAUL & DEBRA	Yes
IBARRA RAMIRO & MARIA	Yes
JAUREGUI JESSE	Yes
JENNINGS CAROL M	Yes
WOODARD JELMON DONTREY	Yes
RODRIGUEZ MARIO R	Yes
VILLARREAL ROSE MARIA & ALEJANDRA VILLARREAL	Yes
BENVAVIDES CATARINO	Yes
MENDOZA LAWRENCE	Yes
LANIER MACKENZIE CHRISTINE	Yes
RAY WENDY ANN	Yes
JASSO JOHN J & ANGELES	Yes
HORTON FRANK & CAROLYN	Yes
SPEARS MARY	Yes
OLVERA FELIPE & ENEDELIA	Yes
GAMMAGE HAROLD	Yes
PERRY YOLANDA F	Yes
NAJERA AGAPITO & ELIZABETH	Yes
INGRAM MICHAEL D	Yes
ROBLES NORMA ELIZA & GABRIEL ROBLES PEREZ	Yes
SMITH LAVADA DIANNE	Yes
JONES WINSTON & TONYA Y	Yes
GARZA MICHELLE & NICK	Yes
GARZA MARCOS	Yes
HICKS YOLANDA SHAREE	Yes
MILLER JEREMY G & CALDERON-MILLER CRYSTAL D	Yes
MENDOZA ADAM S	Yes
BRANDO DENNIS EUGENE	Yes
DIERINGER DALTON & HAILEY R STEFFEK	Yes
HERNANDEZ CESAR SANTOS	Yes
LARA JOSHUA A & LAUREN C	Yes
AYALA JOHNNY J SR & MARGARITA	Yes
HENSON BUCK K & SHANELL	Yes
HAMILTON JARRETT	Yes
NEILL DOROTHY SUE	Yes
STEELE LAURA GAIL TRUST	Yes
HEITSCH ANDREW & MISTY	Yes
OSBORNE EARL	Yes
AMES ROBERT MANUEL & KELLY PRICE	Yes
TAYLOR ROBERT L & LEA ANN	Yes
THOMAS SHAWN E & CHERYL L	Yes
DELEON MARCO & SHAWN	Yes
VEREEN CEASARS W & KATHLEEN EDWARDS	Yes
GORDON TERRY D & EDLENA F	Yes
SEMBERA ADOLPH GEORGE III & JULIE ANN SMITH	Yes



VAUDRIN SCOTT THOMAS	Yes
RIVERA ERNEST & CAROLYN	Yes
SIDES LUCILLE V	Yes
PHILLIPS CHARLES W & MARGIE L	Yes
HUCKABAY JESS D & JOYCE	Yes
HUTCHEISON CHAUNTEL	Yes
GONZALES NOEL	Yes
ALVARADO JESSE JR & LESLIE	Yes
LOHMANN TALENA M & EBEN W	Yes
GARDOVSKY MICHELLE EILEEN	Yes
SANTOS FREDDY	Yes
HAYNES JAMES	Yes
THAYER JERI MICHELLE	Yes
ROMO HAILEE M	Yes
CELLONA JOHN	Yes
KADERA ROBERT	Yes
BOULDEN MILTON L ESTATE	Yes
(CO) TORRES JULIE	Yes
JONES CHARLES ANTHONY JR & SKYLER R	Yes
SENKYRIK STACEY	Yes
TOLMACHOFF AMANDA LEE	Yes
BERGER ANTHONY WADE	Yes
CARDENAS ROLAND & MARILU	Yes
DELEON ROBERT E & ENEDINA ANNIE	Yes
BERTHOT JOSHUA VANCE	Yes
DELANCY JOSEPH S & LISA M	Yes
DEPTUCH JOHN M & MANDY M	Yes
MARTINEZ ELEUTERIO JR & CYNTHIA JO	Yes
DIAZ FRANCISCA G	Yes
ALDRICH ROY B	Yes
SANCHEZ JOSE B & CELINA G	Yes
TORRES CAROLYN LYNETTE	Yes
GOFF STEVEN	Yes
AUGUSTINE JAMES B & PHYLLIS JOYCE SPEAN	Yes
HOLMAN JAMES & JUANITA L	Yes
SERRATO RANDY	Yes
WILLIAMS CANDICE MONIQUE	Yes
RIVAS ROBERT & SUSAN KAY	Yes
LANHAM GREGORY W	Yes
BATTS DEBORAH	Yes
ESCAMILLA LUCILA P & JESUS F HERNANDEZ	Yes
SALAZAR ELUTERIO & MARIA	Yes
ORTIZ GERARDO & ALICIA	Yes
GARZA EDWARD & DIANE M	Yes
ALEXANDER RAYCHEL & ROBERT	Yes
RICHARD ANITA M	Yes
STRICKLAND JOSEPH	Yes

LUCAS WINSTON E & DEBRA	Yes
JOHNSON THOMAS & JOCELYN	Yes
PEREZ ROBERT & MARY	Yes
ADAMS ROBBI L	Yes
STEWART DORIS JEAN	Yes
LEWIS SANDRA JEAN	Yes
ROMERO RUSS MICHAEL	Yes
KEITH DEBRA K	Yes
HULEN ZACHARY MARK & MARY ANN	Yes
TERRY DARRYL & LESLIE	Yes
GONZALES GENIEVE L & JACK C	Yes
ERNST BRIAN C & DANA H	Yes
(CO) TOWNSEND TRAVIS A & MICHELLE R	Yes
GUERRA PEDRO	Yes
PATIN LYNWOOD & LOUANN	Yes
JOURNEAY KATIE E & MOLLY M LEBOEUF	Yes
CANTU MANUEL & ELOISA	Yes
FITZGERALD CURTIS & JULIE	Yes
GARZA ALEX & STELLA	Yes
HERBST LILA & WILLIAM VON TRES	Yes
WHITE EMILIE MICHELLE	Yes
WELTHER YVONNE JEANETTE & SCOTT ANTHONY MADSEN	Yes
MUNOZ PRISCILLA ANN	Yes
POWELL JAMES E JR & LAURA L	Yes
JOURNEAY JUSTIN T & JILL M	Yes
WHITE BYRON & SHELLY	Yes
WEBB RUSSELL R & LANNA S	Yes
COMISKEY JOSEPH GLENN	Yes
GUYTON PATRICIA MARCELA	Yes
GRIPPO VINCENT A & SUSAN M	Yes
VINSON JODI L & KEITH A	Yes
FRY NITA	Yes
DODGE BRANDON & EVETTE	Yes
CRANE ANTHONY L	Yes
CLARY CLINTON W & KAREN	Yes
PECK PHILIP M	Yes
STOKES JAMES RONALD & LUCY	Yes
MASTERS SAMMY A JR & CAROLYN	Yes
BRAUN GABRIEL & ROBIN	Yes
MCDANIEL CARISSA D & JONATHAN P	Yes
RUMERY RICHARD C & SANDRA J	Yes
TAYLOR COREY DOYLE & JENNIFER LEIGH	Yes
ADAMS BARRY & MICHAELA	Yes
FAGAN DARLA A & BRENDA C FAGAN	Yes
DAVENPORT TAMERA CYNTHIA	Yes
LYNCH JAMES W JR	Yes
PHAN BAO	Yes

HEDRICK DAVID E & KRISTEN	Yes
LOWRY LINDA	Yes
HIGGINS LATEISHA ELAINE	Yes
MILLINGTON AMANDA E	Yes
MAREK BROOKE & JENNIFER MAREK	Yes
BEFELD ALFRED EARL JR	Yes
WILLIAMSON ANITA B	Yes
JONES RICHARD D & CALLISTRA D	Yes
LEIJA LUIS D	Yes
BARKER CHARLES R	Yes
NYSTROM WALTER L JR	Yes
MINTER ELIZABETH S	Yes
MARTIN JULI	Yes
GARRETT RO'VIN NOVAK	Yes
MILAM ARCHIE R II	Yes
SPRABERRY MARK & MONICA	Yes
BLACK ALFRED S & JULIE A	Yes
EBY PAUL A & ELLEN	Yes
RODRIGUEZ FRANCISCO J & LUCY C	Yes
DE LOS SANTOS JAMIE	Yes
TRAYLOR CODY & STEPHANIE	Yes
HONEYCUTT BRIDGETT HENLEY	Yes
LANGLINAIS LLOYD H & GINA M	Yes
DAVIS MARY J & MICHAEL W	Yes
SOLIS ERNEST L & ELISA	Yes
JACKSON JOHN & HEATHER	Yes
STULBERG MARTIN A & CAROL D	Yes
BRITT KATIE BLENDIA	Yes
MEEKS L D	Yes
ORLIK JOHN M JR	Yes
RAMOS LEE R & CATINA M	Yes
JONNS SAMANTHA	Yes
CHIVERS CHARLA J & JAKE EUGENE CARROLL	Yes
TREVINO ANDRES & LIZZETH	Yes
CHESSER ROBERT K & JOAN K	Yes
MCDANIEL ANDREW D & TAMMY	Yes
WEISE CHRISTOPHER GLEN & SHONDA C	Yes
FERNANDEZ ADRIAN EDUARDO & MARIA ISABEL GARCIA	Yes
STARK DAVID L JR & LEIGH A	Yes
KITCHENS MARK ANTHONY	Yes
EBY RAY THOMAS	Yes
SPEERS CLAUDIA JEAN	Yes
YOUNG ELIZABETH D	Yes
ALSOBROOK DANA	Yes
BOSQUEZ CARLOS J & AMANDA	Yes
BRADFORD JAMES WALTER JR	Yes
BLAKE JAMES J & CAROL S	Yes

POTTER JACOB & RHIANNA L	Yes
VELEZ ASHLEY	Yes
RIVERA BRIANA MARIE & LUIS ALBERTO RIVERA PEREZ	Yes
HUGHES MORGAN M	Yes
MASS JOSHUA & CRYSTAL	Yes
JACOBSEN JAMES E & MELISSA	Yes
KIRK QUINTIN	Yes
HUNTER DANIEL F & RITA P	Yes
CAZES CHARLES JAMES JR	Yes
JOURNEAY ALEC W	Yes
MCCABE GRACE ELAYNE	Yes
KITCHENS MICHAEL A & EVELYN	Yes
KOENIG KIMBERLY SUE	Yes
LACKEY JOANNA	Yes
YATES DAVID L	Yes
DAY THOMAS & PAULA	Yes
STRAMBLER XAVIER & LACY RAMIREZ	Yes
JACKSON ELIZABETH TOUSINAU	Yes
RODRIGUEZ JOSE G & DANA L	Yes
GARZA JANIE K	Yes
(CO) LEE LISA P & JAMES K JR	Yes
RAINBOWSNOWSONG OCEANWIND PRAIRIESUN & XAVIER ERICSON EDWARDS	Yes
MCDANIEL JOHN PREUIT IV	Yes
MUNOZ ARTHUR O	Yes
FITZGERALD JOSHUA	Yes
HARRIS ROY H	Yes
MCDEARMONT GARY & VANESSA	Yes
SOILEAU MARK C	Yes
CHAVANA REYNALDO	Yes
VERBICK TAMMY & DEAN	Yes
HILL STEPHEN E	Yes
MONTELONGO SABRINA SORIA & JESSE S JR	Yes
TUBBS ROYLAND JR & MAKENDRA	Yes
TENORIO ROSANNA & REY JR	Yes
VAN HORN VICTORIA CUMMINGS	Yes
MOODY DWIGHT	Yes
TRUSCOTT JESSICA MICHELLE	Yes
JOHNSON CHERYL KRENEK & TERESA KRENEK PELT	Yes
LOESCHMAN QUINTA	Yes
THOMAS RICHARD ROWE	Yes
MOFF JACQULYN RHEA	Yes
HERTEL MILTON	Yes
VACEK PAUL ALAN & SUDIE	Yes
RICHARDSON OTTALIE G	Yes
STEFKA MELISSA	Yes
ROBERTS TERRELL L & PAMELA K	Yes
BENGE JANICE MARIE & ANTHONY CRAIG	Yes

WINDER LINDA	Yes
GARISON MARY	Yes
BONNEN DAVID C	Yes
RAU GEORGE H JR	Yes
KIELMAN CHARLES & KAREN	Yes
BARGAS ANITA	Yes
CRAIG CHRIS & COURTNEY	Yes
HAMIC DIANE PEKAR	Yes
HOLT JEFF & SHARON	Yes
MIZE BRANDON & CAROL	Yes
GLADNEY JOANNE	Yes
CARLETON PATRICIA ANN	Yes
HANSON VICKI	Yes
SMITH RANDY L & ANNE L	Yes
ARROYO JOHN F & SAUNDRA K	Yes
BROWN BARBARA H	Yes
FOURNIER MARY & GAGE	Yes
GRESSETT FRANK & BOBBI ALLEN	Yes
JIMENEZ JESUS JR	Yes
RYBAK JAMES CARSON	Yes
WALTERS SHEILA DVORAK	Yes
HARRINGTON ALICE F	Yes
COLLARD BRENT & PATRICIA	Yes
NGO THANH DUC & HANH H	Yes
SAENZ STEVEN & RENEE	Yes
NAVA NANCY LYNN	Yes
ALUIO ERICA	Yes
GUENTHER TODD A	Yes
MILLER CHARLES JESSE JR	Yes
BURKE THOMAS R & LINDA S	Yes
SHEFTS MICHAEL J	Yes
SALDIVAR JESSIE DOUGLAS	Yes
GONZALES MARIA H	Yes
THOMAS CHARLES A	Yes
NILES JOHN FORYSTEK	Yes
JERABECK JOSEPH W	Yes
PETROSKY FELICIA & SHANE M CRIBBS	Yes
SCHMIDT DAKOTA & KARISSA	Yes
(CO) GREATHOUSE WELDON RAY JR	Yes
LINDSEY JOHN & MEGAN	Yes
SOILEAU HUEY P	Yes
PARK JOAN E	Yes
LEE GREGORY G & GLENDA G	Yes
BEVERS MICHAELA A	Yes
GREGORY M C JR	Yes
SHIMEK WOODROW W	Yes
BLAHA BARRY LYNN	Yes

MYRICK VALERIE & RAYMOND C	Yes
FOLEY GWEN FAMILY TRUST	Yes
ORCHARD NANCY	Yes
FLETCHER ZACHARY & CARIE	Yes
NEIGHBOURS DOYLE WAYNE	Yes
RAMIREZ JAVIER JR	Yes
GARCIA DOROTEO P & KAREN S	Yes
FUQUA VICKIE PYLE	Yes
ALANIZ JUANITA M	Yes
SANNWALDT JESSICA L	Yes
MARTINEZ SANTOS	Yes
SANTOS LISA MARIE	Yes
COOK JONATHAN G	Yes
WILSON SAMUEL	Yes
PRITCHARD JESSICA	Yes
ECHEVARRIA MICHAEL E	Yes
JOHNSON JAMES MICAH	Yes
SMITH CRAIG STEVEN	Yes
PYLE DAVID H & TAMI	Yes
PENA MIGUEL	Yes
SLAUGHTER JOHNYE	Yes
SANDOVAL JOE JR & KRISTINA	Yes
UNDERWOOD BRENT FALON	Yes
HOWES ALAN	Yes
COLLINS LUCINDA S	Yes
BONNEAU MARGARET KUCHAR	Yes
UGALDE JOANNA RIOS & HUGO CESAR UGALDE CARMONA	Yes
COOKSEY KATHY	Yes
HORELICA STEVE C	Yes
BERRY ROGER A & ELIZABETH R	Yes
DUNCAN JOHN H JR & DOROTHY MAY	Yes
BROOKS TIMOTHY & JASON CRANE	Yes
WILLIAMS JASON	Yes
NORIEGA DOMINGO JR & CARMEN	Yes
CAUDLE MICHAEL LYNN	Yes
DERRICKSON FELICIA P	Yes
HENRY CHRISTINA	Yes
FLORES ALFREDO R JR	Yes
FOWLER ROBERT J	Yes
STRAYER BEVERLY E	Yes
CAMPBELL EULA L	Yes
GOSSETT STEPHEN L	Yes
COX JIMMY RAY & CONNIE ANN	Yes
MCGOUGH OADIS	Yes
CASTILLO JOEL A & ADELENA	Yes
LARUE WILLIAM & GLENDA	Yes
AMARO JOSE GREGORIO & MARISOL MACEDO	Yes

(CO) ELERICK RONALD L & RACHEL J	Yes
EITEL MARILYN KAY	Yes
RUNKEL STEVEN K & SHELLY R RHYNE	Yes
RHODES RICHARD A JR	Yes
AUTRY JENNIFER LYNN	Yes
MCCORMICK MATTHEW & AMBER	Yes
FAULKNER JEREMY ERIN	Yes
FLIPPIN MICHAEL D	Yes
GLOVER CONNIE L & JAMES E	Yes
BAIN KAREN FAYE	Yes
FOWLER ROBERT DUSTIN JR	Yes
RAMIREZ MANUELA G	Yes
STALLINS CHALICE & MICHELLE	Yes
ADAMCIK CECIL EDWARD	Yes
SMITH SUSAN MOODY & STEPHEN B	Yes
FITZGERALD CINDY & RENEE CARTWRIGHT	Yes
ROBERT JASON B & JENNIFER L	Yes
SEBESTA PAUL J	Yes
COPELAND TERRI L & TIMOTHY	Yes
ROY WILLIAM T & MISTI	Yes
ANGLETON FAMILY PARTNERSHIP LP	Yes
MONTEAGUDO RAUL	Yes
WILLY DANIEL H & PAULA C	Yes
FINK DANIEL JOEL	Yes
BLANCO BENJAMIN	Yes
ALLISON STEPHEN & RONDA	Yes
ALEXANDER THOMAS & BARBARA	Yes
LECOMPTE JEFFERY T	Yes
SEIBERT DON RAY	Yes
LAMB ROBERT SEAN	Yes
TUBB CLIFFORD E	Yes
MILLER STACEY & DOLORES D	Yes
HUDMAN PAUL EDMOND	Yes
CANTU ROGER II	Yes
RODGERS BETTY	Yes
MORAN MARTIN T	Yes
CHEREB ELIZABETH & MARTIN	Yes
GARCIA DANIEL GENE & KARIANA DOMINGUEZ	Yes
STEWART DONALD R	Yes
SMITH BRENDA M	Yes
COLE JOHN O	Yes
OBREGON J O	Yes
BURCIAGA MIRANDA & LEONARD MILES	Yes
EVINS DARRELL	Yes
SIMPSON RHONDA	Yes
IRVINE SPENCER	Yes
MOORE DINA L	Yes

DAVIS BRYAN & LINDA O	Yes
ADAMS MICHAEL T & CANDYCE K ADAMS	Yes
HERNANDEZ GRACIE A & RICKY A GAMBOA	Yes
GREAR REGINALD ET UX	Yes
LAUGHNER TRENTON & COURTNEY ASKEY	Yes
BLACKWELL BEVERLY ANN	Yes
GARCIA PEDRO C	Yes
STONE GLENN L & CINDY A	Yes
CORTEZ CRYSTAL A	Yes
HAGLER ERVIN & FEDELINE	Yes
RAMIREZ OMAR	Yes
COBARRUBIAS RAMON	Yes
GIDEON ZACHARY H & ANNALIZA M	Yes
ZARATE JAVIER & MARIA	Yes
OTTUM RITA E	Yes
GONZALEZ JUAN A & MARIA S	Yes
RICE ANDREW	Yes
MARTIN CONNIE JO	Yes
WINTERS JENNIFER	Yes
HURST LARRY	Yes
BOSSERMAN MIRIAM C	Yes
ODOM BRIAN A & SARAH ROSE	Yes
BAGWELL JAMIE	Yes
CRUZ JESSICA	Yes
LEATHERS JOSHUA	Yes
BARRERA DIANA CAROLINA	Yes
WILLCUT BYNUM G	Yes
WILLIAMS NATHAN W & SANDRA	Yes
LINDSEY DEWEY DUANE & FRANCENE M	Yes
MARTIN CAIN	Yes
BELL JOVAL E ETAL	Yes
MCCULLOUGH DANIEL & KRYSTAL	Yes
PARKS ALLAN RAY & SHANNON	Yes
HARRIS DEBORA A	Yes
LUNA MIKE & VIRGINIA	Yes
SALAZAR RICARDO JAVIER & CLAUDIA	Yes
ZACHARY SARAH E	Yes
HOLCOMB DANYETT	Yes
DAVIS DEBRA	Yes
BROWN ISAAC & EDWINA	Yes
PRODOEHL BRANDON R & ADRIENNE A LEBLANC	Yes
NAVARRO JESSICA & HERBERTO TORRES	Yes
WILSON NORBERT & COLLEEN	Yes
FUNK JOSIAH B	Yes
TONEY CLINTON D	Yes
VILLALOBOS TERESA	Yes
MCDONALD KEITH J & JEANETTE	Yes



MONTEALEGRE ALEJANDRO E & ELIZABETH	Yes
THOMAS JANET	Yes
RHODES ROY D	Yes
MURPHY RYAN L	Yes
BLESSING CAROLYN	Yes
BLESSING SIDNEY	Yes
MARLING BAILEY ALLYN	Yes
VIRA MANUEL	Yes
WIRTH KENNETH & PAMELA	Yes
WOODARD CYTHNIA B	Yes
LEWIS THOMAS E & KACIE S	Yes
LEWIS JIMMY LEE	Yes
JACOBS MARSHALL E & MARJORIE C	Yes
EVANS JAMES II	Yes
RUBIO RODRIGO & CHRISTINA	Yes
BAKER AMY HELEN	Yes
KRAMER ERWIN LOUIS III	Yes
THOMPSON TRISHA MARIE	Yes
BOAZ FAMILY TRUST	Yes
BARNHILL COLLIS WILLIAM	Yes
POTTER-NOWLIN JANECE M	Yes
(CO) CANTU MANUEL III & ELOISA M	Yes
COLE LEROY FRANKLIN JR & CHRISTI JEAN	Yes
GUTIERREZ VICTOR A & CHELSEY D	Yes
BLACK DOUGLAS J	Yes
LANUZA MARIBEL V	Yes
LEMONS KEVIN L & VIOLETA	Yes
SMITH BILLY L & JAMIE L	Yes
HARGRAVE SCOTT EDWARD & MARY L	Yes
GARZA FRANK L & MICHELLE L	Yes
WILSON JAMIE MICHELLE	Yes
BOLTON JEFFERY S & MICHELLE	Yes
LAMB ROSE	Yes
PRIHODA BRIAN L	Yes
STALLMAN SHERI	Yes
HARRIMAN ASHLEY	Yes
PINEIRO ANTHONY & JOSEPHINE	Yes
GARZA GABRIEL & BELEN PEREZ MERCADO	Yes
RUSSELL JAMES H & ANNETTE	Yes
SHADDOCK JEFFREY & ELISSA	Yes
GRIFFIN DANISA MICHELLE	Yes
CANTU ALEXANDER	Yes
LABETH JERRY L	Yes
REED PENNEY SKAGGS	Yes
SARDELICH NICOLE MICHELLE	Yes
WRIGHT RAY & JACQUELYN R	Yes
MCCAULEY DAVID & SHARON	Yes

ROBERTS JENNIFER & TOMMY	Yes
CRISP RODNEY DEE & LAURA	Yes
SOLIZ RAYMOND M SR & DOMINGA G	Yes
DAVIDSON YOLANDA MADRID	Yes
GARRETT GARY & CAROLYN	Yes
BRIERS MARK E & NATALIE A	Yes
ADAWAY SHANNON E	Yes
ALANIS RENE JR	Yes
SAENZ REYNOLDO & KELLIE	Yes
KUBALA DOUG	Yes
ANGLETON FAMILY PARTNRSHP LTD	Yes
FISHER PATRICIA T	Yes
MARTIN LAWRENCE E & CATHERINE N	Yes
MUTINA LAURYN R & MASON W	Yes
SMITH SUZANNE G	Yes
CONTRERAS DANIEL & ABIGAIL ALEMAN GOMEZ	Yes
VARGAS CHRISTINA N & ANDRE G TROTTIER	Yes
BROWN KAYCEE LYNN & EDWARD STEVENS II	Yes
SAMS IRA C	Yes
GARNER RICHARD J	Yes
ROBINSON CARLA YVETTE	Yes
THOMAS PATRICK P	Yes
HERNANDEZ CESAR J	Yes
MANERO GREG JR & FAITH	Yes
SHOLDERS LANA ALISE	Yes
WEATHERLY CHARLES & DONNA	Yes
NAYLOR DIANA	Yes
PHILLIPS IRENE RAMIREZ	Yes
JONES JOBY & LAUREN GAINES	Yes
SIMON CURTAIS S & CHERYL A	Yes
MEYER TONIE MARIE	Yes
CLARK DANNA	Yes
IRVING RUFUS A	Yes
GRAVES VICTORIA & ZACHARY PRITCHETT	Yes
GROS ZACHARY E & JORDAN R	Yes
WATSON MYKEL	Yes
BUCHANAN DARRELL WAYNE	Yes
LAWS PAULETTIA M	Yes
CABRERA STEVE & MONICA CABRERA	Yes
PARKER SCOTT	Yes
LOPEZ ROBERT JR	Yes
RODRIGUEZ ISACC	Yes
OLGUIN MONICA	Yes
REBOLLOSO LEOBARDO & MARIA TERESA	Yes
REECE LANCE & AMANDA	Yes
ARGUETA MARIA O	Yes
SALVO S J	Yes

DREYER VIRGINIA T	Yes
BROWN MARK & IVY	Yes
BUSH RUSSELL L & DIANA	Yes
DAVENPORT ERIC N	Yes
DAVIS ERIN	Yes
BENNETT KRISTINA	Yes
HATTAWAY MIKE	Yes
RANEY RITA	Yes
HILL MICHAEL L & DAWN M	Yes
JASSO JOE & MARY	Yes
DAIL GLORIA	Yes
ALUIZO AIDA C	Yes
BOURGEOIS TIMOTHY CRAIG	Yes
RODRIGUEZ VICTORIA	Yes
CARTER LEONARD E & RUBY	Yes
OOSTEROM JAN-WILLEM	Yes
GARCIA RUBEN	Yes
PIRTLE JAKE	Yes
DEBERRY BRANDON L	Yes
SILLAVAN BRENDA K & RICKY R	Yes
CORRIGAN WARANOOT	Yes
CASTILLO COREY J & HALEY E	Yes
HENDRICK GERALD II	Yes
RAMIREZ SERGIO G GUILLEN	Yes
BUENTELLO CASEY	Yes
ECHOLS MARK C & DENISE R	Yes
CALBERT RICHELLE	Yes
ALVAREZ TERESA G & NORMA E VALDEZ	Yes
WHITE MARGARET W	Yes
PHILLIPS DAVID O & BRANDY J	Yes
RODRIGUEZ PABLO M III	Yes
MERCER ROY S & HEIDI A	Yes
WAGLEY BENSON F & CYNTHIA Y	Yes
WILLIAMS DALE A & ESTHER	Yes
MORENO MARTIN & IRENE	Yes
JONES JENNIFER R	Yes
TURNER TRACY D	Yes
ANDERSON DOUGLAS	Yes
FREEMAN TYLER S & BRINKLEY L	Yes
TRIPP KEN W JR	Yes
BRERETON DERRICK L	Yes
MALDONADO JOHN M & KYRA	Yes
WATSON CYNTHIA	Yes
SALDANA JUAN & MARIA ISABEL VILLAPANDO RAMIREZ	Yes
SARGENT CAROL L	Yes
MEADOR DUSTON D	Yes
ROBERTSON LYNDZAY	Yes

JOHNSON MEGAN	Yes
SNELGROVE VARON	Yes
HUBBARD KAREN J	Yes
HOGAN TIMOTHY	Yes
TIJERINA ELY & MILDRED	Yes
FLORES ANNABELY	Yes
RAMIREZ STEPHANIE	Yes
MCGOUGH RICHARD M & LINDA KAY	Yes
SOLIZ ROBERT & MELISSA	Yes
REISER BELVA DAVIS	Yes
OCHOA TEODORO JR & HAYLEY	Yes
RAMIREZ NICK G & EVA J	Yes
KOY RODNEY	Yes
SARABIA ROSA MARIA	Yes
(CO) HALL SHERMAN B JR & KAREN	Yes
GUTHRIE KASIE ELAINE	Yes
STEIN JANET L	Yes
BROWN LAURA LYNN	Yes
WILLIAMS RODNEY & SANTA J	Yes
CARTER JOHN R & WANDA L	Yes
ARCHAMBEAULT ROBERT	Yes
COUPLAND JOHN DAVID	Yes
MORENO TONYA & ARMANDO	Yes
TRAMMELL ROBERT L ETAL	Yes
DAVIS ZACHARY & VERONICA	Yes
SARTIN JON	Yes
TORRES JOAQUIN & MARIA ELVA	Yes
WILLEY VAN D	Yes
REISINGER MARY E	Yes
MORENO JULIAN & JESSICA	Yes
MITCHELL AUSTIN M	Yes
CUMMINGS GARY W	Yes
MASTERS SAMANTHA	Yes
HINNANT STEVEN R & REBECCA R	Yes
LAND CURTIS WADE & ASHLEY N	Yes
HIPP JAMISU DENMAN	Yes
RODRIGUEZ IVAN & MARISA LEE	Yes
SUNIGA REBECCA D & JONATHAN PEREZ	Yes
MORALES JUAN	Yes
BRUDNER JOHN D & INA LYNN	Yes
MAES MARIAN LUCILLE	Yes
CANTU LUIS JESUS & ARELY LEIJA	Yes
RASBERRY RICHARD & CHRISTINE	Yes
GREEN EDDIE C & TIFFANY N	Yes
PEREZ SIDNEY A & LETTY	Yes
JACKSON DAVION M	Yes
SCHOLL CLIFTON M & CECILIA A	Yes

SCOTT RONALD & JOSEPHINE	Yes
EVANS RADER & DARLENE	Yes
SILVA PATRICIA JO	Yes
LAINÉ MITCHELL JACK	Yes
BAIRD ANTHONY CRAIG	Yes
LIVELY TOBY	Yes
HUDGINS ANTHONY & IVEY	Yes
KARIM EASSAM & MANAL	Yes
WARD ANDREW B & STEPHANIE	Yes
ZIMMERMAN GLENN C	Yes
SNYDER STEVEN & JESSICA	Yes
LAUGHNER MICHAEL ANDREW	Yes
JOHNSON DEREK J & GABRIELLE B	Yes
PEREZ RICHARD JR & LIZA	Yes
MARTINEZ AGAPITO & TERRY	Yes
ESCOBEDO JOE ANTHONY	Yes
ALBRECHT MARYBELLE P & DARRIN LEE	Yes
GREATHOUSE BILLY & CASEY A	Yes
THOMPSON TYLER MEREDITH	Yes
SWALLOWS BRENDA J	Yes
BLANCHARD PATRICK JAMESON	Yes
RAMSEY LINDA DARLENE	Yes
SPEERS SHANNON	Yes
MYSORSKI GEOFF J & LAURA M	Yes
BOLEY JASON R & ELENA	Yes
KYLE BOB L & JODIE	Yes
GARZA FRED III & LUCILLA	Yes
HUTTO THURMAN JR & BARBARA	Yes
LEE ALBERTHA M	Yes
MOORHEAD MIRENDA	Yes
RAMIREZ JOHN	Yes
MCMILLAN BOBBY R & BRIDGETTE R	Yes
PARDUE AARON & REBECCA	Yes
WOLFE GEORGE A SR & ELIZA V	Yes
BEACOM JOSHUA & LINDSEY	Yes
GORDON DEBBIE	Yes
WILLIAMS RODRICK & JENNIFER	Yes
GRATZER KEITH & TINA	Yes
ESCAMILLA JENNIFER E & JOEY A	Yes
GARDNER LANCE JOMAR & LUZ P ARGUETA	Yes
MAYS ROBERT A & LILIANA GARCIA	Yes
BUSBY ROBERT	Yes
DAVENPORT GINGER	Yes
STROTHER MARTY JOE	Yes
SANCHEZ SOFIA	Yes
MOTEN RUTH	Yes
GOODRUM ROBIN	Yes

RAMIREZ ERIC & ALISHIA	Yes
MEDLIN JOSEPH K & ERICKA L	Yes
RENNER ROBIN	Yes
SUTTON MARGUERITE B	Yes
DENNIS DAVID L & SHARON M	Yes
SARAVIA VICTOR III & DENISE C	Yes
CLEGG KATHRYN JACOBSON	Yes
WOLTERS DAVID JOSEPH	Yes
JACKSON STACY COOPER	Yes
HICKS CURTIS MARK	Yes
HAMMOND PALA R	Yes
STEWART JACK H & AN NGUYEN	Yes
MUNOZ DOMINIQUE ALEJANDRO & VICTORIA HERBST	Yes
GALVAN JORGE L	Yes
MYERS HAYDEN & EMILY OWENS	Yes
HERNANDEZ MARTIN JR & APRIL N	Yes
CATES CLINTON BRIAN & REBECCA	Yes
MCMULLEN MORRELL E	Yes
CARROLL VICTORIA C	Yes
WILLIAMS COURTNEY NICOLE	Yes
STARR JAMES & LINDA	Yes
PERRY DAMION OKEITH	Yes
GIBBS JOHN D	Yes
AVALOS ALBERT C & DIONISIA	Yes
BALDWIN PATRICK	Yes
KENDALL KELLY SUE	Yes
GARZA JESUS J & MARIA G	Yes
BRACKEN SANDRA E	Yes
MEDRANO JUAN	Yes
WHALING MICHAEL & VANESSA	Yes
CORRAL DANIEL	Yes
WALDREP FRANKLIN P	Yes
MOORE JOHN MATTHEW & BRIANNA T	Yes
WADDELL DENNIS	Yes
STRAIT JAMES	Yes
MORALES IRENE	Yes
BUNKER HUNTER & KANDICE D	Yes
PALADINO EDWARD E & BECKY A	Yes
BRADSHAW CARL L	Yes
RODRIGUEZ PORFIRIO R & EDITH	Yes
HORNBACK BOBBY & JACQUIE	Yes
CANTU JESUS & ALICIA	Yes
NAJERA RAMIRO	Yes
GREEN DAVID F	Yes
HOLTZ STEVEN & TRACY	Yes
WASHINGTON BRENDA	Yes
HAROLD GAUL	Yes

CASTRO ALEJANDRO & GRISEL ALEJANDRA TREJO	Yes
BELOTE MARILYN N & JAMES B	Yes
DIETZ STEPHEN J & MEEGHAN M	Yes
GALLARDO RICARDO D	Yes
WRIGHT DANIELLE K	Yes
DIETZ KRISTEN	Yes
DUNN BARRY N & CONNIE S	Yes
JOHNSON LOREN J & EMILY	Yes
WILLIAMS KURTIS J	Yes
SHERMAN DANNY W & ALICIA C VIRAY	Yes
TOON ROBERT & TAMMY	Yes
HAYS TASHA	Yes
SPEARS ROBERT E & CYNTHIA S	Yes
CORTEZ JESSE M	Yes
DOCKING RICHARDENE A & KELLIE	Yes
PEPPER MICHAEL V & AMANDA K	Yes
BRUCE SHANE A & ASHLEY P	Yes
DEJESUS GEORGE & JANIE	Yes
RITTBURG ERIC D	Yes
DAMIAN TOBY	Yes
CONWAY SARAH	Yes
MCCOY LARRY DONNELL & STACEY	Yes
ALEXANDER JESSIE C & ALISA A	Yes
ROBERTS DAVID & GAIL	Yes
MORGAN MICHAEL ROY JR	Yes
LIVELY JOHN H III & SHARI	Yes
YANG TA LU & YI YING DU	Yes
MYERS RENEE & CHRISTOPHER L	Yes
HING SAMNANG & MARIEL	Yes
ABALOS GREGORY & CHARLOTTE D	Yes
WEBER CLAYTON SHANE & MADYSON E MOORE	Yes
JIMENEZ XAVIER JR	Yes
LANDRY CONRAD DAVID	Yes
WHIPPLE KELLY T & STEPHENIE	Yes
ENDERSBEE MICHAEL L & ANGELA	Yes
FRANCIS ANTHONY SHAMAL & CHARHONDA E JONES	Yes
KEITH TORIE NOVAK	Yes
NGUYEN QUANG & NGAN PHUNG	Yes
WILLIAMS SHEILA R	Yes
HANSBHAI IMRAN	Yes
TIGNER WILLIAMS MASHALL	Yes
NICOL JAMES W & M LYNN	Yes
CRISP STEPHANIE	Yes
FOWLER SUE	Yes
RODRIGUEZ MARKE M	Yes
BULLARD GARY M & LOUISE O	Yes
RYBAK SAMUEL	Yes

ARIAS ROMMEL SR	Yes
JONES FLOYD & LINDA	Yes
RICKARD TAMARA A	Yes
FEHLMAN BARRY F	Yes
LOPEZ JOHN A & ELIZABETH CAMACHO-LOPEZ	Yes
MEYERS DAVID & AMY ZINKE	Yes
CROWELL JULIA K	Yes
WAMBACK CASIMER C JR & ROBIN E	Yes
AASLETTEN LANCE L & KAREN M	Yes
CROSSLER ROBERT & AMANDA	Yes
WEST JOSEPH & JOANNA	Yes
BOYCE RICHARD LEVI & PAMELA SMITH BOYCE	Yes
GALINDO-BRUNO ROSIE & JUAN CARLOS	Yes
COCKRELL MICHAEL JASON	Yes
OCANAS RAYMOND & ERNESTINE T	Yes
MUSCARELLA CERE M & ANN	Yes
RODRIGUEZ FELIPE A & LAURA	Yes
VESELY JIMMY J	Yes
GLAZE GRANT KEATON & ALEXIS ELISE	Yes
DODSON ROBERT B & KEONI G	Yes
DOAN XINH V & NGA T CHAU	Yes
BENNETT DAVID V & KITTY L	Yes
GOMEZ RICARDO A & JENNIFER R	Yes
ORTIZ MANUEL III & LYDIA GARCIA	Yes
RIGGLE JAMES & REBEKAH	Yes
RHONE JEREMY & STACY	Yes
GARCIA GLENN & YAMEL DEGARCIA	Yes
AARON ROBERT W & REGINA M	Yes
DAWSON KAY F	Yes
MENDENHALL JAMES CLEO	Yes
GARCIA CYNTHIA	Yes
HOLTZ DUSTIN W & HEATHER L	Yes
HUDSON GARRETT	Yes
PUGH MARY H	Yes
PENA ROBERTO L	Yes
BARRIENTEZ DEITRA	Yes
MATTOS LUIZ F JR & CHRISTIE L	Yes
LEBOUEF DANA DENISE	Yes
MCCOSLIN JANIE E	Yes
RIVERA BRONSON SIDNEY	Yes
(CO) HOOVER ETHAN THOMAS & SARA LYN	Yes
ANESI PROPERTIES LLC	Yes
POLASEK CONNIE L	Yes
WELLER DAVID LEE	Yes
SPEISER MICHAEL S & SHANNA P	Yes
WRIGHT JEFF	Yes
PALENCIA JULIETA I	Yes



FOSTER DUSTY & RACHAEL M	Yes
EASTERLING JUDY P	Yes
CROSS FELIX	Yes
JACOBY ZACHARY D & JESSICA	Yes
RIVERA KISLA J	Yes
BROOKS JOHN	Yes
JOHNSON XAVIER LEE	Yes
COOK DAVID W	Yes
GARCIA MICHAEL JOHN & JESSICA LEE	Yes
OLIVER EDDY	Yes
MANJANG DENNIS WAYNE	Yes
JONES-JORDAN WILLIAM T & ELIZABETH	Yes
CANTU FERNANDO & HERNANDEZ ARMINDA G	Yes
MARTIN TIMM D & TERESA	Yes
ZARATE A B	Yes
HERNANDEZ DAVID & MARIA	Yes
MEDINA TOBIAS	Yes
GARCIA DANE MICHAEL & CANDICE L	Yes
HARTMAN STEPHEN V	Yes
MIRANDA VICTORIA	Yes
RUSSO FRANK A	Yes
HOLLEY RANDY G	Yes
MARTINEZ JOSE MORALES	Yes
DURAN SANTOS & BRENDA	Yes
GAYTAN VICTOR JR & CAROL	Yes
MAREK AMANDA	Yes
WHITE GLENN JR	Yes
PAUKNER DAVID M JR	Yes
HOUSE RUSTAM R	Yes
VAN NORMAN MORGAN PAIGE & KEVIN W KINMAN	Yes
STEWART BRYCE U	Yes
STROUD DONNA	Yes
GRANADOS RAFAEL ROMO	Yes
HUERTA LOREZO & SELENA A DELEON & JAVIER DELEON	Yes
WHITTINGTON GORDON R & JACQLYN M BYRD	Yes
BROWN MYRA IRENE CHESSER	Yes
VERA ANDREA	Yes
LANCELLO SUSANNE CIVELLO	Yes
ATCHISON ANDREW CLAYTON	Yes
DAVENPORT TERRANCE R	Yes
FINCHER DAVID R & CRISSY N	Yes
BELL LYNELLE	Yes
DAIGLE JONATHAN W & MELISSA EBERHARDT	Yes
HENDRICK PAMELA JOYCE	Yes
RICHARDSON STEVEN J	Yes
BUSH DIANA LYNN & JOHN DAVID WILLIAM QUACKENBUSH	Yes
SLAUGHTER GLYNN MAURICE & DAWN MARIE	Yes

LOPEZ SANDRA	Yes
LIMMER CLINTON & JENNIFER	Yes
VEARA MICHAEL S & LINDA G	Yes
GARCIA RAMON & GRACIELA	Yes
SMITH ROBERT N & KINUKO A	Yes
BREWER RYAN C & HEATHER L	Yes
GALAVIZ OLGA	Yes
PIPES STEVEN CLIFFORD	Yes
MASTERS DIRK ALLEN	Yes
PECK JUDY C	Yes
FELICIANO AMAURY MADERA	Yes
CLARKSON STACEY & JULIO MAESTAS	Yes
WHITTINGTON JENNIFER C & DAVID L	Yes
KANE LAWRENCE JOSEPH	Yes
LEE CHUN H	Yes
CRAIG LEE NOLEN & MARILYN EVE	Yes
HONC WARREN BLAKE	Yes
MARTINEZ RALPH & LISA A ORTIZ	Yes
MORGAN DAVID MICHAEL & KAREN S	Yes
SCHREIBER LOUIS & DINA HUCH	Yes
FERNANDEZ MIGUEL	Yes
MCKINNEY KENRY	Yes
MENUIER STEVEN BRIAN II	Yes
WILLIAMS BRITTANY R	Yes
MORALES GREGORY JAMES & CIGEE RENDON	Yes
HOLT VIVIAN G	Yes
COLE GLENDA KAY	Yes
SAUNDERS DAVID A & LORI V	Yes
STANFORD BENJAMIN	Yes
RODRIGUEZ FERNANDO J & HEIDY SIERRA	Yes
SOWERS TUESDAY	Yes
FLORES JAVIER JOSE JR & NIDIA D MARTINEZ	Yes
MUELLER JENNIFER	Yes
SOUTH KATHERINE BEA	Yes
THOMAS ERICKA LYNN	Yes
MIKKILINENI REVOCABLE TRUST	Yes
RAMOS ISABEL	Yes
RUIZ MARCUS & SONIA	Yes
KRENEK ROBERT L ESTATE	Yes
RUEFENACHT FREDRICK & YVETTE	Yes
SEFCIK VANESSA	Yes
ALEXANDER LARRY E & PAMELA	Yes
HINOJOSA GUERRY E	Yes
MITCHAM MARJORIE WADINE	Yes
SCHOEN KENNETH & JOAN	Yes
BIXBY NATHANIEL S	Yes
SOSA VICENTE JR & NORA NELLY R	Yes

JOHNSON ROLAND D & CECILE	Yes
TIPPS TRAVIS GRANT	Yes
JOHNSON SARAH	Yes
GUTIERREZ ERVIN	Yes
VILLARREAL ARTEMIO & CRISTINA	Yes
WILSON A R	Yes
GARCIA RICHARD & DENISE	Yes
KRIEG DANNY & SUSAN KATHLEEN KRIEG	Yes
BARNES JESSIE ROY	Yes
SKACH ALLEN	Yes
ROBERTS PHILLIP S & JENNIFER	Yes
BAKER PAMELA JEAN	Yes
SEARCY DENNIS L	Yes
WHITE JONATHAN DAVID SR	Yes
ROBERTS JAMES LESLIE	Yes
MCKINLEY DANA C	Yes
STERLING CHARLOTTE D & CHRISTOPHER L	Yes
WARNER JAMES R & CAROLYN	Yes
GRAYSON GARY	Yes
WILLIAMSON RICHARD & SHERRIE LYNN	Yes
BAGGS EARNIE	Yes
ANDERSON MARK & STACIE	Yes
ATCHISON LUKE A & KELLY C	Yes
STANLEY LIVING TRUST	Yes
CORONADO LUIS F & MEKISHA JONES	Yes
BERRY DAN LEE	Yes
MOTEN TERRENCE JEREL SR	Yes
WHITE DEBORAH L	Yes
BERG JAMES & AMANDA	Yes
WILLINGHAM MELVIN RAY	Yes
BREITKREUTZ MARK & KIMBERLY	Yes
TORRES MANUEL A & MARIA L	Yes
KRENEK DONALD & DIANE	Yes
HAMMONDS MICHAEL J & THERESA LYNN	Yes
WILLARD JIMMY N & VIKI D	Yes
GAINES STEPHEN T & BELINDA	Yes
FARMER STEVE & JILL A	Yes
CHAMBLIN STEVEN	Yes
CALZADA CARLOS	Yes
MESSEC MARK & SHARON	Yes
REUTZEL DENNIS L & GAIL M	Yes
VELIZ GERARDO M & MARICELA	Yes
MITCHAMORE DERRICK & ALYSIA	Yes
ADAME LINDA-ASHLEY P & ERIC B	Yes
MARTINEZ EMILIO A & COURTNEY M	Yes
SANDERS COURTENAY CARL & CHARNDRE ANASTACIA SANDERS	Yes
HAWKRIDGE JANIS	Yes

FIGUEROA ALISHA NICOLE & EMERSON JR	Yes
CHIZER MARVIN & JANINE MACK	Yes
GLANCY DON C & LILLIAN K EYER	Yes
HOLLIER JASON & SANDRA	Yes
MAYO JUSTIN M & MARY E	Yes
SPENCER JESSICA & ANDREW RAYSHARD BESS	Yes
POPE DENISE MICHELLE	Yes
LAWS RASHEEDA & JAMES I	Yes
GONZALEZ FILIMON JR & ELIZABETH R	Yes
SALINAS CIRIACO ADALBERTO JR & NOHEMI	Yes
MENDOZA RICHARD ALLEN	Yes
PIPKINS GINA & JAMARQUES	Yes
GILBERT IRIS L & REGINALD JR	Yes
NORMAN MICHAEL F & CHENELL R	Yes
GUENTHER STEPHEN LEE & BRANDI MICHELLE	Yes
HOPKINS WHITNEY M & LATARA N	Yes
TORRES-CERVANTES JUAN ANTONIO	Yes
NGALLE MARTHA I & MOKANYA A MULANGO	Yes
STUTCHMAN STERLING & LAUREN	Yes
SILGUERO GABRIEL JOSE	Yes
ANTOINE KEVIN ERNEST & CRAIGTISHA LACOLE GREEN	Yes
RODRIGUEZ JOHNNY RAY JR & SERENA A	Yes
CONFIDENTIAL	Yes
BEASLEY RONEZHIA MECHET	Yes
CASTRO EVELYN	Yes
TORRES ISRAEL RESTO & JANET SANTIAGO BERMUDEZ	Yes
MARSDEN SUSAN L	Yes
HAMIL JAYSON & TARA	Yes
HARRIS AUDREY C & CALVIN	Yes
HOLMES LEROY B	Yes
WINSLETT ROBIN W & LAUREL D	Yes
STATEN MICHAEL WILLIAM & SHELBI NICOLE JANSKY	Yes
AUSTIN KEOSHA DESHAY	Yes
DUHON KHLOE R & ZANE T WUENSCH	Yes
JANZEN-CADY CHARLENE S & DAVID J CADY	Yes
HARVEY JOSEPH & DONNA E	Yes
HOLT ALICIA	Yes
GITTENS MICHAEL A & NIRVANA A	Yes
HARDY MONIQUE & OSCAR L ALTAMIRANDA JR	Yes
VACCARO BENJAMIN & AMANDA	Yes
GRAVES CAROLINE A	Yes
ERCOL ERIKA M & CHARLES M	Yes
GALINDO ISMAEL & ADRIANA	Yes
REYES JORGE ANTONIO ORTIZ	Yes
LEWIS MICHAEL W	Yes
ENGLAND VENETTA CAROL	Yes
RATLIFF JAMELISA & ADAM	Yes

VILLEGAS MIGUEL A	Yes
MEDINA MARTIN JR & RAMONA C FILIP	Yes
THOMAS MARIS ANN & GARY P STUCKEY	Yes
WALKER TYLER JAMES & TAYLOR ALEXIS BARTEK	Yes
MARTINEZ MICHELLE MARIE & ALFONSO MARTINEZ	Yes
DELGADO DALTON J & HANNAH M WINANS	Yes
PALACIOS VALERI LORRAINE	Yes
PARAMORE ROBERT & SONDRRA	Yes
AMMONS CHRISTOPHER	Yes
YBARRA ANDREW & MAYTE ARELY	Yes
BERTRAND J JALINDAH	Yes
GOSS CATHERINE PLAGENS & ROGER DALE GOSS	Yes
ROBERTS RONALD DAVID	Yes
JOHNSON MELISSA KAY & TROI GREGORY JOHNSON	Yes
BANKS GREGORY DARNELL JR & BRITTANY JONES BANKS	Yes
RODRIGUEZ ERNESTO	Yes
MATTHEWS BERTHA LEE	Yes
JEFFERIS ROBERT KOLTON & BRITTAINI MIKEL COOK	Yes
CROSS KENNETH AVERY & KAREN MARIE CROSS	Yes
REDULLA BRIANA JEE EUN & IVAN REYES LOPEZ	Yes
MCCARTHY CONNOR	Yes
PELTIER WILLIAM DAVID & CHRISTINE NICOLE JANAK	Yes
SMITH LARRY RANCE	Yes
WARD JAMES CHENEY & GLORY MARIE WARD	Yes
STELLY MARSHALEE ATKINSON	Yes
LAFLEUR LINDSEY ANN & ANDREW LEE	Yes
RIVERS MELANIE K & MICHAEL W	Yes
MORALES GREGORIO IV & PAMELA DENISE MORALES	Yes
BOURNE FAITH P	Yes
CLEAVES LEON SR & WILMA Z	Yes
MORGAN GEORGE ALLEN & KAREN B	Yes
GONZALEZ JOCELYNN & MICHAEL	Yes
JUNIOR CAROL ANN	Yes
JACOBS DOROTHEA	Yes
WALTON RICHARD RAY	Yes
LBANEZ MARCO A	Yes
VILLANUEVA JIMMY LEE	Yes
ALLEN CHYNNAL ELIZABETH	Yes
PELTIER BRIAN A & BRANDY	Yes
BELOTE THERESA A	Yes
LANSFORD ETHAN W & CHEYENNE K	Yes
HOCUTT ROBERT L II & SILVIA C	Yes
VAZQUEZ RAYMUNDO & SARA	Yes
HEFNER BRIDGET LANE & DONALD ALLEN	Yes
ENDERS DIANE	Yes
LANCASTER KATHY C	Yes
HAMILTON ANDREW DEAN & CASSANDRA C	Yes

MCCALL EDWARD P & MARILYN F MILLER	Yes
HERNANDEZ DENNIE	Yes
HOOD CATHERINE	Yes
RODRIGUEZ BRYAN & JANET	Yes
HALE RONNIE	Yes
KINDRED AARON	Yes
HERNANDEZ MERCEDES	Yes
QUIMBY THOMAS R	Yes
TIMMINS CHAD & AMY K	Yes
TREMMELE FAMILY TRUST	Yes
BARCAK JUSTON ANTHONY	Yes
ELIZONDO RICHARD	Yes
RANDON LEIGHTON D	Yes
MORALES MARK A & LILIANA	Yes
MENDOZA JOSE & BEATRIZ	Yes
CANSINO JUAN JR	Yes
RAMOS RUBEN	Yes
BOBBITT SUZAN	Yes
HARGRAVE JAMES DEE & ELIZABETH	Yes
NAJERA MARTINEZ LUCIO & DIAMANTINA NAJERA	Yes
COLE LEROY F III	Yes
KERNS TERESA	Yes
JOHNSON JOHANNES C & KIRK D	Yes
HESTON ANDREW M	Yes
MEDART THOMAS V & SHELLY C	Yes
HUERTA ERNEST	Yes
RANGEL CANDICE F	Yes
SWEETEN NICHOLAS & ALISSA	Yes
BARRON JUAN	Yes
VERDIN RYAN & RAYE	Yes
WAITE STEVEN	Yes
TO CHINH BINH & THUY PHUONG LAM	Yes
HOSKINS TINA M	Yes
LOUDERMILK GENSEN	Yes
PIEL RAYMOND & RAMONA L	Yes
WILLIAMS LAURA LEE	Yes
GREAR MICHAEL R & ETHEL L	Yes
EVANS PHILLIP & KRISTIAN S	Yes
DEMYERS KENDRIC M SR & LAQUONTA	Yes
BEACH FRANCES S	Yes
PELTIER SARA	Yes
KING JACQUELINE M	Yes
CASTRO MOSE & JEANNETTE DUNHAM	Yes
GONZALES GERI	Yes
CRUZ URSULA	Yes
BONAR CURTIS	Yes
ARROYOS JUSTIN E	Yes

DODSON CHRISTINE ANN	Yes
ESPEY LISA RENEE	Yes
SMITH MATTHEW AARON	Yes
OLVERA JOSE & NIDYA	Yes
GARZA CHRISTOPHER J & JENNIFER ANN	Yes
GONZALEZ RAFAEL S JR & RAYMUNDA	Yes
MERRELL BEATRICE INEZ	Yes
CONTRERAS ASENCION JR	Yes
ALMANZA RODOLFO & NORMA	Yes
ANGLIN SONI KAE	Yes
ALLEN CARL E & SANDRA M	Yes
DE LA GARZA GILBERT H & FRANCES	Yes
ANGLIN BEVERLY Y	Yes
POHLMAYER JEFFREY KEITH	Yes
GONZALES DIANA	Yes
WALL J C ESTATE	Yes
WAITE MELISSA MORRIS	Yes
WASHINGTON DOUGLAS LYNN JR & AMANDA DAWN STIEG	Yes
LOPEZ ANGELINA	Yes
MARTINREZ SERGIO	Yes
RODRIGUEZ ROSA	Yes
SCHUSTER JAMES A & TRACY L	Yes
MCKNIGHT CRAIG S	Yes
CONTRERAS ASENSION	Yes
GARZA DAMIAN T & LAUREN N	Yes
BEACH LANCE	Yes
VALADEZ JUAN JOSE & CYNTHIA TREVINO	Yes
SHINN BRIAN KEITH & GLENDA L BIXBY	Yes
ESCAMILLA ANITA	Yes
TALAMANTES VALENTIN	Yes
ARDUINI JACQUELYN M	Yes
FOSTER MARIA	Yes
CASTANEDA RUBEN III	Yes
PEREZ J GUADALUPE & MARIA	Yes
SALDANA HUGO & NANCY	Yes
RIVERA EULOGIO	Yes
GARCIA SANDRA G	Yes
BREAZEALE BETTY R	Yes
MUNIR SOLOMON	Yes
RAMOS GLORIA	Yes
SANDOVAL MARIA IDALIA	Yes
BARRIOS MARCOS A & GLORIA	Yes
MCCOY MELVIN LEE JR	Yes
CRUZ JOSE JUAN & JUANA	Yes
WOODRUFF INFINITI & BRENT T BAKER SR	Yes
KRAMER MICHAEL J & THERESA	Yes
DERSONE DONNA JEAN	Yes

TORRES ANGEL LUIS & MARISOL	Yes
NIETO GUADALUPE C JR & ROSA ELENA	Yes
CORRALEZ JENNIFER LYNN	Yes
ESCALANTE MONICA	Yes
BLACK SOPHIA G & DUSTIN B	Yes
HAMBY WANDA DENNISE	Yes
OSBORN CALEB & RACHEL	Yes
PIRKLE JAMES G	Yes
PROUTY ELIDA	Yes
DIXON LAKESHA	Yes
BARRETT DEAN RAY & JUANITA	Yes
LEMONS PAULA	Yes
HERNANDEZ DAVID & ERMELINDA	Yes
SALAZAR ELUTERIO	Yes
DUCLOS LINCOLN MORAN	Yes
TURNER GRETCHEN ELIZABETH	Yes
GAONA MACARIO	Yes
PRIDE KELLY	Yes
RICHARDSON ROXANE	Yes
TREVINO OFELIA G	Yes
BROWN BRENDA K	Yes
HUERTA CHRISTOPHER ROLAND	Yes
RIOS AAMOS ADAM	Yes
PATTERSON MIKE	Yes
WILLIAMS DWAYNE LOUIS	Yes
BUENDIA GRACIELA	Yes
LEWIS-ROBICHEAUX SANITRA	Yes
ANDERSON KEVIN ALLEN & ANNE M	Yes
BROWN DARLA MICHELLE	Yes
LLANES JOE JR	Yes
BROWN JAMES R	Yes
SALINAS MARGIE & CONNIE DIAZ	Yes
RADFORD JESSE C & BRENDA G	Yes
SCHERMERHORN VAN C	Yes
COOKSEY TOMMY C	Yes
ROBERSON DONALD R & ERNA L	Yes
HICKS ROBERT W & VERONICA A	Yes
GUENTHER DOUGLAS	Yes
FANNING DAVID & FRANCES DAVIS	Yes
HENDERSON ROGER C	Yes
DEBYSINGH KRISHNA & GEMMA	Yes
PLENTL DUSTIN & JENNIFER L	Yes
VAUGHAN BEAU EAGLE	Yes
CORTEZ RACHEL J & EMMANUEL	Yes
SHAW ALLAN WAYNE	Yes
CARDENAS SERGIO & ARACELI	Yes
CARDENAS FEDERICO	Yes



LELLENQUIEN MIKE JR & KRISTA	Yes
ESCAMILLA JONAS	Yes
MALDONADO ALEJANDRO & TIFFANY	Yes
ORTIZ CAROL KAY	Yes
DAVENPORT THERESA M	Yes
GARCIA JUAN A	Yes
SHEHADEH ALI	Yes
SHEHADEH AMANDA	Yes
MEEKS JAIMEE & AARON ADEN	Yes
NORRIS THOMAS J III	Yes
HOSKINS SHAUN TERRY	Yes
MEADOWS BARBARA	Yes
COLEMAN BARRY	Yes
VELA PAMELA SUSAN	Yes
DODGE HELEN M REV TRUST	Yes
BROOKS TERRY D & BRENDA	Yes
ANDERSON JOHN D & DEBORAH	Yes
GLENN LON B	Yes
HUCKABY TINA MARIE	Yes
JOSEY MICHELLE LUV & THOMAS J JR	Yes
WAGES WILLIAM PETERSON JR	Yes
HATTHORN LARRY	Yes
HERNANDEZ JULIO J & BARBARA	Yes
DANFORD MICHAEL ADAM & ERIN RENEE	Yes
PLENTL PERRY JR	Yes
GENZER STEVEN CRAIG & DEBRA LYNN FIELDEN	Yes
SMITH JAMES & DAVID SMITH	Yes
LOVELL ROGER WILLIAM	Yes
GUERRA JESUS M ESTRADA & ARACELY ESTRADA & JESUS M ESTRADA JR	Yes
VASQUEZ JERONIMO M & ESTEFANIA LARRANAGA	Yes
WEEMS AUSTIN & MADISON	Yes
JAUREGUI REYNA A	Yes
HOGAN MARC ADAM	Yes
SWANZY DONALD & LINDA LIVING TRUST	Yes
GREEN WILLIAM FRANK	Yes
WHITWORTH PERRY J & WANDA	Yes
HADLEY KATHRYN T	Yes
LEWIS JOE B	Yes
STEWART KRISTOPHER A & TAMMY K BRADLEY	Yes
GAYLE NANCY	Yes
COSTILLA CASSANDREA L & LUCIANO C ZAVALA	Yes
MIKEL HOLLY	Yes
EFIRD BILLY C & GLORIA	Yes
WHITE TIFFANIE	Yes
ROUSE ALAN LEE	Yes
FISHER KYLE RYAN & JESSICA LEIGH	Yes
STEVENS HELENS S REVOC LVNG TRST	Yes

JONES TAVIUS C	Yes
HADLEY WILLIAM A	Yes
CASAS GABRIEL & JENNIFER L BEACOM	Yes
GRELLA KATHERINE ROSE	Yes
HUMMEL FRANCES M	Yes
ESQUIVEL RICARDO G & BEATRICE B	Yes
FISHER KENNETH C	Yes
BALDWIN KELLY G & MONIQUE C DAVILA	Yes
MARDIS BRANDY M & ERICK R	Yes
TEATER CHARLES B & CECILIA	Yes
GARRETT DEBORAH & JOSEPH	Yes
KALINOWSKI ROSA	Yes
COOK IRENE JOY	Yes
CORREIA NIKKI	Yes
SMITH IMA JEAN	Yes
THORSTED HANK & MARILYN	Yes
BEATY PLEZE J	Yes
WENTZEL GEORGE MARSHALL	Yes
JAMES CHARLES WENDELL	Yes
RAYMOND KITTY	Yes
SATCHELL ALAN L & DALE O	Yes
BELMARES ROBERTO & CAMILIA	Yes
SALINAS THOMAS III	Yes
LINDLEY RICHARD DALE	Yes
SCHMIESING TRAVIS FREDERICK	Yes
MAYNARD JEFF & HEATHER R	Yes
CAVAZOS RUDOLPH JR & APRIL D	Yes
CHENAULT ROBERT M	Yes
GROSS ANNA	Yes
GARCIA SANDRA B	Yes
MCGEE TERRY & CONNIE	Yes
OBRIEN JOHN	Yes
ATWELL JUSTIN & JENNIFER	Yes
SHIELDS JAMES D	Yes
THOMPSON LYDIA	Yes
CHRISTIAN DANNY M	Yes
EVANS CHARRIE	Yes
BILLUPS GEORGE A	Yes
BALADEZ GLORIA M	Yes
JUSTELIEN MARK C	Yes
HALL GARY D & TRACY Y	Yes
RENDON RUBEN	Yes
HINOJOSA ELOY R	Yes
DELUNA JOSE ANGEL & TAMBRA	Yes
PASBRIG ERWIN & IRENE	Yes
TIZNADO JET JUAN & ALMA	Yes
LUCAS STEVE	Yes

KLINKENBERG DONALD B & JANET	Yes
EGGERT DWIGHT K	Yes
RAMOS KORIE & VIRIGINIA CROWELL	Yes
WESTBROOK MYKENA R	Yes
MOORE KENNETH	Yes
MILNER JASON K & TERESA	Yes
ESTRADA EFREN & DONNA C	Yes
SMITH LOUIS RAY & GAYLA J	Yes
GONZALEZ ESTHER LUNA	Yes
WELLS KEISHA K	Yes
MOODY LINDA	Yes
SANTOS IGNACIO & MARICELA	Yes
GONZALEZ VICTOR HUGO	Yes
ORELLANA JOEL & MARIA I REYES	Yes
RAMOS OSCAR	Yes
PRILOP DOLORES B	Yes
FLEISHER MELVIN JOSEPH	Yes
TISCHLER SHARON ANN JONES	Yes
TURNER PAUL WAYNE	Yes
BALDERAS DOMINGO E & GUADALUPE A	Yes
TAYLOR JOHN R III & LORENZA G	Yes
BERRY CHRISTOPHER J & CRYSTAL A	Yes
ZGARBA WENDY RENE	Yes
NIETO APOLINAR R & ALEJANDRA G	Yes
RAZO SANTIAGO RAMOS	Yes
NOBLE CLARISSA & ALONZO	Yes
HINOJOSA JOSE A	Yes
HARRIS THOMAS DON JR	Yes
HARRIS THOMAS DON JR	Yes
DUNN BENNY R & NETTIE H	Yes
GARCIA THOMAS ANTHONY	Yes
COPELAND ARTHUR M & RHONDA K	Yes
MERCADO DUSTIN R	Yes
LAMPE TARA LYNN	Yes
CRANE CHARLES & AMY CHAGOYA	Yes
PEEL JAMES	Yes
GARZA ABRAHAM	Yes
DELAFUENTE JOSE L	Yes
BRANCH DAVID ERIC	Yes
SMITH CLIFTON D	Yes
(CO) RODRIGUEZ MICHAEL & STEPHANIE R	Yes
STROMAN MICHAEL & MAKEDA	Yes
FOSTON ANDREW	Yes
FERGUSON GINA L	Yes
ORDAZ DAVID & JENNIFER	Yes
FAUL JUSTIN B & APRIL	Yes
AYALA RACHAEL S & LARRY	Yes

SCARBOROUGH KATHRYNE & JAMES HENRY RAGAN III	Yes
GILBERT LACEY J	Yes
GRANTZ MARK ALLEN & MICHELLE M	Yes
GONZALEZ ADRIANA	Yes
BRUCE JUSTIN MICHAEL & SANDRA R	Yes
DURON GABRIEL & AIMEE	Yes
ORTIZ CARMEN S	Yes
CANTU JOSE J & LARIZA M	Yes
GARZA JUAN ANTONIO & GAIL CLARICE	Yes
(CO) TAYLOR DWIGHT	Yes
ARISMELENDEZ DAVID A	Yes
COATS DEBRA	Yes
EPERLEY STEVEN & TONYA W	Yes
AYALA ROEL & EMILY M	Yes
ROY MALLORY	Yes
STRAMBLER PHYLLIS	Yes
HERRERA PAULA G	Yes
CARRASCO SUSANA & LEONARDO	Yes
REYES EDUARDO C JR	Yes
GREEN ANGELINE MARIE	Yes
CARRASCO ELIAS & MARIANA	Yes
SYLVESTER STEVEN & PAULINA	Yes
WASHINGTON RONALD D	Yes
CARRILLO JANE SYLVIA	Yes
CASO JAMES ERIC	Yes
RIVERA RONALD B & JUANA M	Yes
VINGLESS FREDERICK & LINDA E	Yes
JOHNSON RYAN WADE	Yes
FOWLER GREGORY SCOTT & CYNTHIA P	Yes
SANTOS HENRY & NORA	Yes
SHATTO KENNETH W & JUANITA M	Yes
CRUZ VALENTIN & HERLINDA	Yes
ACUNA RAFAEL & BRENDA	Yes
RODRIGUEZ TOMAS	Yes
SOLIS SEBBY	Yes
TORREZ ERNEST S & REBECCA	Yes
JASSO CARLOS & ELIZABETH	Yes
BULANEK BRADLEY J	Yes
MORAN DOUGLAS W & DONNA ANN	Yes
HICKS NATALIE LYNN	Yes
GAMMAGE DAISY M	Yes
OPENSHAW SHIRLEY	Yes
GARCIA MARY HELEN	Yes
GARCIA CHRISTOPHER	Yes
VRAZEL AMANDA & COLBY	Yes
GARCIA JOSEPH VINCENT	Yes
SILLAVAN MARJORIE	Yes

MORAN KIMBERLY	Yes
BATES GLENDA	Yes
RIOS ALVARO III	Yes
FORD SHAUN & TESSA	Yes
KONESCHIK JOHN EARL	Yes
LINDER KATHARINE ANN	Yes
WILLIAMS BETHANY ANNE	Yes
DEHOYOS FRANK ANTHONY & SONIA P	Yes
MCCOWN ALEXANDER S & LUYI LIN	Yes
THOMPSON KECIA L	Yes
GARCIA JUAN & MYA	Yes
LAMB RICHARD SR & ELVA	Yes
WEATHERLY MICHAEL E & LINNEA	Yes
SELLERS GERALD & SCARLET	Yes
GILPIN SHARON	Yes
RICE THOMAS BRADLEY & KARA	Yes
YARBOROUGH KENNETH M & KAREN THOMAS	Yes
PARISH KIMBERLY	Yes
BUENGER ELO A III & CAROLYNN	Yes
PENDERGRAFT PATRICIA P	Yes
REES BETTY S	Yes
LINDNER ROBERT STANLEY II & MARCELLA G TIGNER	Yes
TEEHEE RALPH A & SONJA M FONTANA	Yes
SAENZ PAULA	Yes
MCCULLOUGH JENNIFER L & JOHN D	Yes
SPARKMAN-JONES MENDY R	Yes
OBRIEN KENZIE & CALEB	Yes
CASTILLO LAURO JR	Yes
KOENIG VIRGINIA	Yes
DAMIAN ARMANDO M	Yes
BEENE SEAN W & TAWNIA L	Yes
BATES LUTHER RAY	Yes
MORENO JUAN & MARY	Yes
WEINKAUF SHAWN MICHELLE	Yes
LADAY PHYLLIS D	Yes
LIVINGSTON ROGER FRANK	Yes
GAGE WESLEY E & LAURIE J	Yes
VERDUZCO SERGIO JR	Yes
CONLEY JAMES E & RITA	Yes
PEVETO TERRY	Yes
MOORE MARK W & SHARON S	Yes
MAYO LISA M	Yes
MATT JOHN NELSON	Yes
SMART MARSHALL R JR & SANDRA	Yes
HEBERT DAVID L	Yes
CADENA JUAN & ISABEL	Yes
WELSCH APRIL A	Yes

WHITE KAREN ROSE	Yes
ROBERTS DENNIS ARLIE LIVING TRUST	Yes
SAVAGE WILLIAM C	Yes
HYMAN YSABEL	Yes
FORD DEBRA G	Yes
ALLEN CORINE	Yes
FORD GRACE R	Yes
ORDONEZ PABLO & JUANA	Yes
QUILLER MARGARET ESTATE	Yes
RODRIGUEZ MARIA DELFINA	Yes
PERRY EVELYN J	Yes
HODGE ROBERT LEE	Yes
GARCIA HILDA	Yes
COLLINS GWENETTA	Yes
FORD GLEN R	Yes
MENDEZ PRISCILLA J & JULIAN W SIMIEN	Yes
THOMAS DOROTHY	Yes
SMITH AUDREY	Yes
COTTON ERNEST R & ALLISA S	Yes
BONDOC DANIEL & TERRI LYNN	Yes
LUNA JUAN R JR & LAURA A LUNA	Yes
LEVI KELLY HARWELL	Yes
JONES EDDIE MAE	Yes
VILLARREAL JANIE Y	Yes
MONROE MARSHALL & HENRIETTA	Yes
ROBINSON INA HIGGINS	Yes
STEWART GLADYS	Yes
MONROE SANDRA	Yes
GOMEZ EDDIE JR	Yes
ALANIZ ARMANDO A II & TARNA D LOPEZ	Yes
TREVINO ARMANDO	Yes
FOSTER ROBERT E JR	Yes
ZAVALA SANTIAGO & MARIA	Yes
ALMANZA SIXTO SR & LEONOR	Yes
CARD BARBARA DIANE	Yes
GUTIERREZ OSCAR	Yes
HILTON DUANE C	Yes
MARGOLINER BRANDICE RAINE	Yes
WILSON RICKIE N	Yes
MURPHY DAVID M & JANET	Yes
THOMAS CLETUS	Yes
JONES DAVID JOE	Yes
MAHAFFEY JO ANN	Yes
CHAVEZ ROSENDO N & VIRGINIA	Yes
SNEDECOR TARVER JR	Yes
KRASINSKI SHARON LEE	Yes
BENNI JO HOPPER FAMILY TRUST	Yes

MATTHYS BLAINE	Yes
THOMAS SANDRA M	Yes
SANCHEZ CESAR	Yes
MATA TOMMIE R	Yes
SEGURA FAMILY IRREVOCABLE TRUST	Yes
BALCOM CHRISTOPHER G	Yes
LAMPE RAMONA	Yes
GONZALEZ MATTHEW T & MEGHAN R	Yes
CISNEROS AARON	Yes
LUNA JESSICA MAE	Yes
SIGALA JUAN	Yes
CRUZ MARGARITO & ELIA	Yes
CLAY DAVID III	Yes
VAZQUEZ RUBY RUBIO	Yes
WALTON ROSALIND E	Yes
GILLIAM TINA	Yes
CALDERON M C	Yes
TOLBERT ANNIE	Yes
BENAVIDES GUADALUPE	Yes
YBARRA VENANCIO & LUCY	Yes
JASSO DANIEL	Yes
JASSO VINCENT SR	Yes
JONES WENDY LEE	Yes
HERNANDEZ SHEREKA M	Yes
VICKERY JAMES L SR	Yes
SALINAS MABLE AMELIA	Yes
ROSS CURTIS M	Yes
SCHUCK BRENDA JEAN	Yes
CABARRUBIA JOE H	Yes
JASSO JASON C & AMBER M	Yes
CHOULES THOMAS A	Yes
LUERA ALEJANDRO & ROSLINDA BERMUDEZ	Yes
REYES EFRAIN A	Yes
LEVECK EDWARD C & ANNA M	Yes
GONZALEZ ALEJANDRO & MARIA	Yes
GARCIA NAU THI	Yes
MAGGARD NOLA A & CLAYTON E	Yes
MAGGARD MATTHEW R	Yes
RAWLINS HAROLD MAX & YANIA	Yes
CRAIG MATTHEW	Yes
COLE RICHARD TOBIN	Yes
COLE LEROY F	Yes
BROWN JENNIFER LEIGH	Yes
BROWN NORMAN L & KAREN D	Yes
JOHNSTON CASEY T & ABBIE L	Yes
JIMENEZ GUILLERMO JR	Yes
BROWN THOMAS G	Yes

LOSTRACCO DALE E	Yes
HINOJOSA HEBERTO	Yes
GARZA ROSALINDA D	Yes
BOYD MICHAEL SCOTT	Yes
BERGERSON TARIS ELLEN	Yes
JENNINGS KELLY DEANN	Yes
YANEZ RENE	Yes
LEMASTER DENNIS JR & JENEVA	Yes
RODGERS PATTI	Yes
MCCOY SHELLEY GRAY	Yes
COFFEY CHASITY ANN	Yes
HOELEWYN DAVID G & CARMEN L	Yes
HILL CHRISTINE R	Yes
GARCIA ROLANDO & SYLVIA CASTILLO-VARELA	Yes
VALLADARES EVA E	Yes
KELLEY JOHN C	Yes
SHIPLEY DAVID	Yes
AGBE ASHLEY	Yes
MARTIN KENNETH F & SHARON G	Yes
CHAIRES JOSE MANUEL & SELENA GUTIERREZ	Yes
JONES DALLAS B & COURTNEY A	Yes
GUTZMAN JOSHUA	Yes
UNDERDAHL RICHARD J	Yes
CRYER SARAH	Yes
SHAW RICARDO L	Yes
KIEFER-OGBURN LYNN A & CHRISTINA A GIBBS	Yes
GUILLEN GERONIMO & SANDRA	Yes
CHARLES HECTOR JR & CYNTHIA L	Yes
HAIL STEVEN T & TERESA L REVOCABLE LIVING TRUST	Yes
BABIN MARY SUSAN	Yes
GRIZZLE DAVID BRIAN	Yes
GARZA ADOLFO	Yes
ELLER GLORIA J	Yes
HERNANDEZ RENE	Yes
CONTRERAS OMAR	Yes
TORRES JAIME	Yes
KARR PHYLLIP C & SUSANNE	Yes
MARSHALL CANDACE OGUNLADE	Yes
RAMIREZ HECTOR	Yes
RAMIREZ MANUEL	Yes
GUEVARA RIGOBERTO V	Yes
CANO LAURENCE L	Yes
PINA CATHY	Yes
DOSAL JUDITH	Yes
NIETO RITA E & LUIS M	Yes
SLUDER DONNA L	Yes
HLAVINKA JASON	Yes



FERRER JUAN LUIS & CUENCA FLOR YASMIN	Yes
TORRES JOSE ANGEL JR	Yes
DE LA CRUZ GUSTAVO & BERTHA	Yes
GARZA FELIX III	Yes
NICHOLS JERRY	Yes
KRIEG DESTINY & HAMMOND JONATHAN	Yes
PINA AMANDA L & MICHAEL BERMEA JR	Yes
DE LA CRUZ ELISEO	Yes
BALCAZAR NORMA	Yes
ORTIZ JOSE & ANA	Yes
LAW MELVIN	Yes
RODRIGUEZ CLAUDIA M	Yes
LACKEY LINDA	Yes
SORIANO MARIO & ANA	Yes
LOPEZ JUANA G	Yes
MARTINEZ JOSE & MARIA	Yes
HERRINGTON SHARON K	Yes
CELEDON RAMIRO & VIVIAN	Yes
SIMON DONALD	Yes
REYES ARMANDO	Yes
COOK CHRISTINE SPEED	Yes
MACK DONNA	Yes
DAVIS JAMES & LEONA MAY	Yes
ENDERSBEE KAREN	Yes
LOPEZ ABELARDO JR	Yes
RAMIREZ MEDIN R CANALES	Yes
CARRILLO ELIJAH & LOPEZ YITZEL	Yes
JOHNSON ALYCE	Yes
GONZALEZ NOEMMA	Yes
HOWINGTON JAMAL & PIERCEFIELD JESSICA	Yes
DELOS SANTOS BLANCA	Yes
MEDRANO SAMUEL	Yes
CAUDILLO SANTOS & MARIA	Yes
GATRELL VIOLET E	Yes
DUNCAN TEE L	Yes
GONZALEZ RAMIRO AND MARIA FLOR	Yes
FOUSE LESTER B JR	Yes
VILLANUEVA CAROLINA & HERNANDEZ CESAR GRIMALDO	Yes
ESPINO HECTOR & ROSA	Yes
CANIZALEZ SANTOS A & ESTELA	Yes
MENDOZA JOHN ANTHONY	Yes
GUTIERREZ TRINIDAD	Yes
TAMAYO VIVIANO JAIME	Yes
KEYS MARTHA	Yes
CAMACHO GRICELDA LUCERO	Yes
RODRIGUEZ FRANCISCO & IRENE	Yes
NOLAN BETTY	Yes

ARICEAGA CLAUDIA MARIE	Yes
RANGEL FLORENCE	Yes
GONZALEZ MARIA	Yes
DONEHUE SANDRA D	Yes
MEZA CLAUDIA	Yes
VASQUEZ ELIZABETH	Yes
DIAZ VICTOR & LETICIA	Yes
DILLAHUNTY D V & REBECCA	Yes
EDWARDS VICTORIA LEE	Yes
ORTEGA PEDRO	Yes
RECALDE FRANCISCO A	Yes
ESTATE OF LONNIE R VANCE	Yes
MARTINEZ MARTHA	Yes
JIMENEZ ADRIAN	Yes
MAYFIELD PENNIE SUE	Yes
APARICIO ARNOLDO & MAURILIA	Yes
GUZMAN FRANCISCO J & BOCK NATHALY G	Yes
VILLARREAL BARBARA & JOSE JR	Yes
BROCKMAN SARAH LOU ANN	Yes
TURRUBIARTES ANTONIO	Yes
HELTON JUDY J	Yes
VILLARREAL STEVEN	Yes
MUNOZ JOSE ARMANDO	Yes
MOODY JODY B	Yes
NICHOLSON RICHARD A	Yes
STAYTON KENNETH	Yes
WHITE HERLINDA CASTILLO	Yes
CASTRO ELBA	Yes
PIMENTEL JOSSELINE	Yes
ARREDONDO SHIRLEY	Yes
CASAS SAN JUANITA & JESSIE CASAS	Yes
COOK BRYAN COOK BOBI	Yes
ESPINO JESUS	Yes
CRUZ GUADALUPE	Yes
MENDOZA JAVIER & CASTANEDA MA ELENA	Yes
GOMEZ JOSE MEDINA	Yes
ARAMBULA ZENIA	Yes
CANTU ALBERTO JR & MERCEDES J	Yes
MARQUEZ MIGUEL III ESTATE	Yes
PRODOEHL DONALD	Yes
THOMPSON LINDA	Yes
ROMO JOSE JR AND CAMPOS LORENA	Yes
POOL-TREVINO MARY ELLEN	Yes
NUNEZ HERLINDA	Yes
PEREZ JASON W	Yes
GONZALEZ MAGDALENA	Yes
DAIGLE CANDACE B	Yes

HERNANDEZ JAIME	Yes
ASTELLO GARCIA JOSE F	Yes
JUAREZ JORGE L	Yes
PROUTY VICTORIA E	Yes
SANCHEZ MARICRUZ	Yes
BELMARES FRANCISCO	Yes
FLORES NORMA PEREZ & JOSE LUIS	Yes
VEGA ADRIAN ALEXANDER & MARGARET TAYLOR	Yes
CADENA CARLOS S & JUSTINA SOLIS	Yes
LEON VICTOR JR & MARY LOU LEON	Yes
RAY JASON & DONNIA	Yes
DAVIS BRIDGET KAY HALL	Yes
ZAMORA KIMBERLY R	Yes
COX MARY LOUISE	Yes
CHIZER COREE	Yes
BURKETT LINDA D	Yes
JOHNSON AUDREY GAIL	Yes
DAVIS EDNA M	Yes
LEDESMA LISA	Yes
VASQUEZ JERRICA	Yes
VILLARREAL GUADALUPE B	Yes
GREER WILLIAM & JACKIE	Yes
DOLES ANGELA	Yes
SPILLER LINDA	Yes
BOMAN LARRY & CATHY	Yes
WILLIAMS GEORGANNE	Yes
ESCAMILLA CYNTHIA M	Yes
SPEARS SHYVON DONYA	Yes
CHANEY GEORGETTE MAISONET	Yes
SPEAKER WANDA	Yes
PINSOM CHERYL	Yes
MASTERS TAMMIE R	Yes
MORENO MICHELLE	Yes
WARDLAW ANGELA JEAN	Yes
GOMEZ JUAN A MENDOZA	Yes
ADKINS CYNTHIA L	Yes
WHARTON REBECCA PORTER	Yes
LANDRY JUDY J	Yes
VOTAW FRANK	Yes
WORBINGTON MARIAH	Yes
MONROE SAN JUANA A & MONROE KEVIN D	Yes
DIAZ GABRIEL & PALACIOS ADELINA	Yes
KING JAMES A & CAROLYN H	Yes
NICHOLS ROBERT L	Yes
(CO) HOLMES STACY & MONICA	Yes
HERNANDEZ NIEVES	Yes
HERNANDEZ IRENE V	Yes

BARRAGAN DANIEL	Yes
GUEVARA ISABEL	Yes
OROS DAVID JR	Yes
WALKER COLLEEN	Yes
HELM STEVEN	Yes
WRIGHT LEROY	Yes
POWER ROGER B & NELL	Yes
ZEPEDA JOSE ALFRADO GARCIA	Yes
WILLIAMS JOSEPH	Yes
GUINED TONY & JOAN	Yes
THOMAS DONALD	Yes
ESQUIVEL RICARDO JR	Yes
HARRIS MYKALYA MARRIE & HUNT CHRISTOPHER B	Yes
GOODRUM DONNA	Yes
ECHEVARRIA DIMAS & SARA	Yes
MARENCO WILDER JOSE SARRIA	Yes
NAVARRO KARLA Y	Yes
RYBAK DAVID R	Yes

**DBA****Situs Address**

BUG SHOP

FRONT ST ANGLETON, TX 77515  
 1201 S FRONT STREET #C ST OFF PVT ANGLETON, TX  
 5 FOX LN ANGLETON, TX 77515  
 1 FOX LN ANGLETON, TX 77515  
 7 FOX LN ANGLETON, TX 77515  
 1828 SH 288B ANGLETON, TX 77515  
 1900 VELASCO S HWY 288 ANGLETON, TX 77515  
 168 W PHILLIPS RD ANGLETON, TX 77515  
 1994 S VELASCO ANGLETON, TX  
 140 PHILLIPS ANGLETON, TX 77515  
 144 PHILLIPS ANGLETON, TX 77515  
 2021 S VELASCO HWY 288B ANGLETON, TX 77515  
 1938 SHANKS ANGLETON, TX 77515  
 1900 SHANKS ANGLETON, TX 77515  
 1916 SHANKS ANGLETON, TX 77515  
 1908 SHANKS ANGLETON, TX 77515  
 1812 SHANKS ANGLETON, TX 77515  
 1612 SHANKS ANGLETON, TX 77515  
 1526 SHANKS RD ANGLETON, TX 77515  
 1500 SHANKS ANGLETON, TX 77515  
 812 CEMETERY RD ANGLETON, TX 77515  
 820 CEMETERY RD ANGLETON, TX 77515  
 720 CEMETERY ANGLETON, TX 77515  
 617 CAHILL ANGLETON, TX 77515  
 704 CEMETERY RD ANGLETON, TX 77515  
 609 CAHILL ANGLETON,  
 613 CAHILL ANGLETON, TX 77515  
 1215 SHANKS ANGLETON, TX 77515  
 701 CAHILL ANGLETON, TX 77515  
 1225 SHANKS RD ANGLETON, TX 77515  
 612 CAHILL ANGLETON, TX 77515  
 713 CAHILL ANGLETON, TX 77515  
 705 CAHILL ANGLETON, TX 77515  
 725 CAHILL ANGLETON, TX 77515  
 900 HOELEWYN DR ANGLETON, TX 77515  
 1420 ALENA RD ANGLETON, TX 77515  
 1613 SHANKS RD ANGLETON, TX 77515  
 1501 SHANKS ANGLETON, TX 77515  
 1505 SHANKS ANGLETON, TX 77515  
 1525 SHANKS RD ANGLETON, TX 77515  
 817 KADERA RD ANGLETON, TX 77515  
 1510 ALENA RD ANGLETON, TX 77515  
 1506 ALENA RD ANGLETON, TX 77515  
 605 KADERA RD ANGLETON, TX 77515  
 1513 ALENA ANGLETON, TX 77515  
 1501 ALENA ANGLETON, TX 77515

HAIRSTYLES BY LUPE

1503 ALENA ANGLETON, TX 77515  
604 KADERA ANGLETON, TX 77515  
1640 ALENA ST ANGLETON, TX 77515  
1637A ALENA ANGLETON, TX 77515  
1641 WILBERT ANGLETON, TX 77515  
1640 WILBERT RD ANGLETON, TX 77515  
1821 SHANKS RD ANGLETON, TX 77515  
1827 SHANKS ANGLETON, TX 77515  
1700 WILBERT ANGLETON, TX 77515  
1641 ALENA ANGLETON, TX 77515  
1909 SHANKS ANGLETON, TX 77515  
1929 SHANKS RD ANGLETON, TX 77515  
1945 SHANKS ANGLETON, TX 77515  
227 E PHILLIPS ANGLETON, TX 77515  
221 PHILLIPS RD ANGLETON, TX 77515  
1500 GIFFORD RD ANGLETON, TX 77515  
1120 KADERA ANGLETON, TX 77515  
1118 KADERA RD ANGLETON, TX 77515  
1125 KADERA ANGLETON, TX 77515  
917 KADERA RD ANGLETON, TX 77515  
913 KADERA ANGLETON,  
1101 KADERA ANGLETON, TX 77515  
1051 KADERA RD ANGLETON, TX 77515  
1001 KADERA ANGLETON, TX 77515  
912 KADERA ANGLETON, TX 77515  
916 KADERA ANGLETON, TX 77515  
1000 KADERA ANGLETON, TX 77515  
1516 GIFFORD ANGLETON, TX 77515  
1400 GIFFORD RD ANGLETON, TX  
1001 HOELEWYN ST ANGLETON, TX 77515  
1024 HOELEWYN ST ANGLETON, TX 77515  
1104 HOELEWYN ST ANGLETON, TX 77515  
1112 HOELEWYN ST ANGLETON, TX 77515  
1101 HOELEWYN DR ANGLETON, TX 77515  
1160 GIFFORD ANGLETON, TX 77515  
1156 GIFFORD ANGLETON, TX 77515  
1113 HOELEWYN ST ANGLETON, TX 77515  
1116 HOELEWYN ST ANGLETON, TX 77515  
1120 HOELEWYN DR ANGLETON, TX 77515  
928 CEMETERY RD ANGLETON, TX  
1124 GIFFORD ANGLETON, TX 77515  
824 CEMETERY ANGLETON, TX  
125 PHILLIPS ANGLETON, TX 77515  
117 W PHILLIPS ANGLETON, TX 77515  
173 PHILLIPS ANGLETON, TX 77515  
169 PHILLIPS RD ANGLETON, TX 77515  
129 W PHILLIPS RD ANGLETON, TX 77515

## BRAZOSPORT SMALL BUSINESS PARK

161 PHILLIPS ANGLETON, TX 77515  
 153 W PHILLIPS ANGLETON, TX 77515  
 2121 S FRONT ST ANGLETON, TX 77515  
 212 LOSTRACCO ST ANGLETON, TX 77515  
 COUNTY ROAD 288 ANGLETON, TX 77515  
 2217 S FRONT ST ANGLETON, TX 77515  
 2225 FRONT ST ANGLETON, TX 77515  
 209 BEECHNUT ANGLETON, TX 77515  
 113 BEECHNUT ANGLETON, TX 77515  
 2321 S FRONT ANGLETON, TX 77515  
 2325 S FRONT CR 288 ANGLETON, TX 77515  
 2329 S FRONT ST CR 288 ANGLETON, TX 77515  
 121 BEECHNUT ANGLETON, TX 77515  
 2601 S FRONT ANGLETON, TX 77515  
 2599 S FRONT ST ANGLETON, TX 77515  
 2597 S FRONT ST ANGLETON, TX 77515  
 2617 S FRONT ST ANGLETON, TX 77515  
 2825 S VELASCO HWY 288B ANGLETON, TX 77515  
 2801 S HIGHWAY 288B ANGLETON, TX 77515  
 2724 SHANKS RD ANGLETON, TX  
 2412 SHANKS RD ANGLETON, TX 77515  
 2521 S HIGHWAY 288B ANGLETON, TX 77515  
 2525 S VELASCO ANGLETON, TX 77515  
 2558 SHANKS RD ANGLETON, TX 77515  
 2606 SHANKS RD ANGLETON, TX 77515  
 2417 S VELASCO ANGLETON, TX 77515  
 2317 HIGHWAY 288B ANGLETON, TX 77515  
 2325 S VELASCO ST ANGLETON, TX 77515  
 2312 SHANKS ANGLETON, TX 77515  
 2308 SHANKS ANGLETON, TX 77515  
 2212 S HIGHWAY 288 ANGLETON, TX 77515  
 2211 S HIGHWAY 288B ANGLETON, TX 77515  
 274 E PHILLIPS RD ANGLETON, TX 77515  
 2125 SHANKS RD ANGLETON, TX 77515  
 2121 SHANKS RD ANGLETON, TX 77515  
 2025 SHANKS RD ANGLETON, TX 77515  
 258 E PHILLIPS RD ANGLETON, TX 77515  
 230 E PHILLIPS RD ANGLETON, TX 77515  
 2213 SHANKS ANGLETON,  
 2329 SHANKS RD ANGLETON, TX 77515  
 2615 SHANKS RD ANGLETON, TX 77515  
 290 E PHILLIPS RD ANGLETON, TX 77515  
 404 BRYAN ANGLETON, TX 77515  
 716 MUNSON PL ANGLETON, TX 77515  
 514 BRYAN ANGLETON, TX 77515  
 510 BRYAN ANGLETON, TX 77515  
 504 BRYAN ANGLETON, TX 77515

723 S WALKER , TX 77515  
628 BRYAN ANGLETON, TX 77515  
926 WALKER ANGLETON, TX 77515  
741 MUNSON PL ANGLETON,  
733 MUNSON PL ANGLETON, TX 77515  
620 S WALKER ANGLETON, TX 77515  
580 S WALKER ANGLETON, TX 77515  
632 S WALKER ANGLETON, TX 77515  
600 S WALKER ST ANGLETON, TX 77515  
517 BRYAN ANGLETON, TX 77515  
409 BRYAN ANGLETON, TX 77515  
700 MUNSON PL ANGLETON, TX 77515  
708 MUNSON PLACE ANGLETON, TX 77515  
732 MUNSON PLACE ANGLETON, TX 77515  
920 WALKER ANGLETON, TX 77515  
700 S WALKER ST ANGLETON, TX 77515  
910 WALKER ANGLETON, TX 77515  
709 MUNSON PL ANGLETON, TX 77515  
713 MUNSON PLACE ANGLETON, TX 77515  
705 MUNSON PLACE ANGLETON, TX 77515  
1397 BUCHTA ANGLETON, TX  
179 HOSPITAL DR ANGLETON, TX 77515  
2 COLONY SQ RD ANGLETON, TX 77515  
2325 DOWNING ANGLETON, TX 77515  
157 HOSPITAL DR ANGLETON, TX 77515  
217 E HOSPITAL DR ANGLETON, TX 77515  
217 1/2 HOSPITAL DRIVE ANGLETON, TX  
175 E HOSPITAL DR ANGLETON, TX 77515  
1198 HENDERSON RD ANGLETON, TX 77515  
1208 HENDERSON RD ANGLETON, TX  
1212 HENDERSON RD ANGLETON, TX  
2105 DOWNING ANGLETON, TX 77515  
921 CANNAN ANGLETON, TX 77515  
805 SHADY LN ANGLETON, TX 77515  
804 N TINSLEY ANGLETON, TX 77515  
903 E MILLER ANGLETON, TX 77515  
911 E MILLER ANGLETON, TX 77515  
913 MILLER ANGLETON, TX 77515  
1126 E CEDAR ANGLETON, TX 77515  
1006 CEDAR ANGLETON, TX 77515  
421 PECAN ANGLETON, TX 77515  
415 PECAN ANGLETON, TX 77515  
902 CEDAR ANGLETON, TX 77515  
908 E CEDAR ANGLETON, TX 77515  
819 E MYRTLE ANGLETON, TX 77515  
305 S DOWNING ST ANGLETON, TX 77515  
309 S DOWNING ANGLETON, TX 77515



311 S DOWNING ANGLETON, TX 77515  
2119 MULBERRY ANGLETON, TX 77515  
1513 COUNTY ROAD 210 ST ANGLETON, TX 77515  
901 S BUCHTA RD ANGLETON, TX 77515  
701 BUCHTA RD CR 428 ANGLETON, TX 77515  
501 BUCHTA RD ANGLETON, TX 77515  
601 BUCHTA RD CR 428 ANGLETON, TX 77515  
500 S DOWNING ANGLETON, TX 77515  
KIBER ANGLETON, TX 77515  
1003 CEMETERY ANGLETON, TX 77515  
1 SMITH ANGLETON, TX 77515  
901 S ANDERSON ST ANGLETON, TX 77515  
849 S ANDERSON ST ANGLETON, TX 77515  
801 S ANDERSON ST ANGLETON, TX 77515  
601 KIBER ANGLETON, TX 77515  
616 E MULBERRY ANGLETON, TX 77515  
610 MULBERRY ST ANGLETON, TX 77515  
618 E MYRTLE ANGLETON, TX  
207 E KIBER ANGLETON, TX 77515  
300 KIBER ANGLETON, TX 77515  
720 VALDERAS ANGLETON, TX  
1034 S ANDERSON ST ANGLETON, TX 77515  
1030 S ANDERSON ST ANGLETON, TX 77515  
1036 ANDERSON ST ANGLETON, TX 77515  
220 HOSPITAL DR ANGLETON, TX 77515  
224 HOSPITAL DR ANGLETON, TX 77515  
228 HOSPITAL DR ANGLETON, TX 77515  
708 N VALDERAS ST ANGLETON, TX 77515  
437 E CEDAR ST ANGLETON, TX 77515  
509 E CEDAR ST ANGLETON, TX 77515  
E CEDAR ST , TX 77515  
723 N ANDERSON ST ANGLETON, TX 77515  
627 N ANDERSON ST ANGLETON, TX  
623 N ANDERSON ST ANGLETON, TX 77515  
615 N ANDERSON ST ANGLETON, TX 77515  
510 E MILLER ST ANGLETON, TX 77515  
512 E MILLER ST ANGLETON, TX 77515  
525 E MILLER ST ANGLETON, TX 77515  
603 E MILLER ST ANGLETON, TX 77515  
610 E WILKINS ST ANGLETON, TX 77515  
809 N CHENANGO ANGLETON, TX 77515  
732 W MULBERRY ANGLETON, TX 77515  
1150 COUNTY ROAD 44 TX 77515  
1026 COUNTY ROAD 44 ANGLETON, TX 77515  
1024 COUNTY ROAD 44 ANGLETON, TX 77515  
2611 N VALDERAS ST ANGLETON, TX 77515  
105 SILVER SADDLE DR ANGLETON, TX 77515

104 E BRONCO BEND ANGLETON, TX 77515  
102 E BRONCO BEND ANGLETON, TX 77515  
202 E BRONCO BEND ANGLETON, TX 77515  
204 E BRONCO BEND ANGLETON, TX 77515  
400 E BRONCO BEND ST ANGLETON, TX 77515  
301 E BRONCO BEND ANGLETON, TX 77515  
302 E BRONCO BEND ANGLETON, TX 77515  
204 SILVER SADDLE DR ANGLETON, TX 77515  
302 SILVER SADDLE DR ANGLETON, TX 77515  
205 E BRONCO BEND ANGLETON, TX 77515  
201 E BRONCO BEND ANGLETON, TX 77515  
203 E BRONCO BEND ANGLETON, TX 77515  
202 SILVER SADDLE DR ANGLETON, TX 77515  
205 SILVER SADDLE DR ANGLETON, TX 77515  
211 SILVER SADDLE DR ANGLETON, TX 77515  
104 SILVER SADDLE DR ANGLETON, TX 77515  
207 SILVER SADDLE DR ANGLETON, TX 77515  
305 SILVER SADDLE DR TX 77515  
201 SILVER SADDLE DR ANGLETON, TX 77515  
2808 N VALDERAS ST ANGLETON, TX 77515  
2800 N VALDERAS ST ANGLETON, TX 77515  
2816 N VALDERAS ST TX 77515  
604 HENDERSON RD ANGLETON, TX 77515  
1304 N VALDERAS RD ANGLETON, TX 77515  
309 HICKMAN LN ANGLETON, TX 77515  
312 HICKMAN RD ANGLETON, TX 77515  
736 NORTHRIDGE DR ANGLETON, TX 77515  
817 N CROSSING ANGLETON, TX  
812 MARSHALL RD ANGLETON, TX 77515  
724 W LIVE OAK ST ANGLETON, TX 77515  
805 MARSHALL RD ANGLETON, TX 77515  
813 MARSHALL RD ANGLETON, TX 77515  
721 W LIVE OAK ST ANGLETON, TX 77515  
713 W LIVE OAK ST ANGLETON, TX 77515  
800 MARSHALL RD ANGLETON, TX 77515  
808 MARSHALL RD ANGLETON, TX 77515  
725 W LIVE OAK ST ANGLETON, TX 77515  
737 W LIVE OAK ST ANGLETON, TX 77515  
639 T J WRIGHT ST TX  
205 T J WRIGHT ANGLETON, TX 77515  
  
206 N PARRISH ANGLETON,  
218 N PARRISH ANGLETON, TX 77515  
203 T J WRIGHT ANGLETON, TX 77515  
117 T J WRIGHT ANGLETON, TX 77515  
118 N PARRISH ANGLETON, TX 77515  
122 PARRISH ANGLETON, TX 77515

704 E WILKINS ST ANGLETON, TX 77515  
713 E AKERS ST ANGLETON, TX 77515  
709 E AKERS ST ANGLETON, TX 77515  
708 E AKERS ST ANGLETON, TX 77515  
716 E AKERS ST ANGLETON, TX 77515  
715 E MILLER ST ANGLETON, TX 77515  
713 E MILLER ST ANGLETON, TX 77515  
617 E MILLER ST ANGLETON, TX 77515  
815 N ROCK ISLAND ST ANGLETON, TX 77515  
804 E WILKINS ST ANGLETON, TX 77515  
808 E WILKINS ST ANGLETON, TX 77515  
812 E WILKINS ST ANGLETON, TX 77515  
811 E AKERS ST ANGLETON, TX 77515  
807 E AKERS ST ANGLETON, TX 77515  
719 E MILLER ST ANGLETON, TX 77515  
824 E AKERS ST ANGLETON,  
800 E AKERS ST ANGLETON, TX 77515  
804 E AKERS ST ANGLETON, TX 77515  
808 E AKERS ST ANGLETON, TX 77515  
812 E AKERS ST ANGLETON, TX 77515  
816 E AKERS ST ANGLETON, TX 77515  
820 E AKERS ST ANGLETON, TX 77515  
811 E MILLER ST ANGLETON, TX 77515  
813 E MILLER ST ANGLETON, TX 77515  
723 E MILLER ST ANGLETON, TX 77515  
1055 ANDERSON ST ANGLETON, TX 77515  
1015 ANDERSON ST ANGLETON, TX 77515  
209 N COLUMBIA ST ANGLETON, TX 77515  
217 N COLUMBIA ST ANGLETON, TX 77515  
324 S VELASCO ST ANGLETON, TX 77515  
124 W MYRTLE ST ANGLETON, TX 77515  
120 W MYRTLE ST ANGLETON, TX 77515  
116 E ASH ST ANGLETON, TX 77515  
118 E ASH ST ANGLETON, TX 77515  
103 E PEACH ST ANGLETON, TX 77515  
125 E PEACH ST ANGLETON, TX 77515  
116 E PEACH ST ANGLETON,  
229 E PLUM ST ANGLETON, TX 77515  
320 S ARCOLA ST ANGLETON, TX 77515  
200 E ORANGE ST ANGLETON,  
228 E ORANGE ST ANGLETON, TX 77515  
212 E MAGNOLIA ST ANGLETON, TX 77515  
623 N ARCOLA ST ANGLETON, TX 77515  
220 E ASH ST ANGLETON, TX 77515  
629 N ARCOLA ST ANGLETON, TX 77515  
213 E CEDAR ST ANGLETON, TX 77515  
609 N VALDERAS ST ANGLETON, TX 77515

MARK JONES ATTY  
PATTERSON & EQUIST ATTY

## SARDELICH COUNSELING &amp; CONSULTING

611 N VALDERAS ST ANGLETON, TX 77515  
 617 N VALDERAS ST ANGLETON, TX 77515  
 303 E CEDAR ST ANGLETON, TX 77515  
 517 N VALDERAS ST ANGLETON, TX 77515  
 300 E LOCUST ST ANGLETON, TX 77515  
 312 E LOCUST ST ANGLETON, TX 77515  
 445 E MYRTLE ST ANGLETON, TX 77515  
 413 E MYRTLE ST ANGLETON, TX 77515  
 401 E MYRTLE ST ANGLETON, TX 77515  
 305 E MULBERRY ST ANGLETON, TX 77515  
 300 E MYRTLE ST ANGLETON, TX 77515  
 406 E MYRTLE ST ANGLETON, TX 77515  
 420 E MYRTLE ST ANGLETON, TX 77515  
 444 E MYRTLE ST ANGLETON, TX 77515  
 306 S HANCOCK ST ANGLETON, TX 77515  
 310 S HANCOCK ST ANGLETON, TX 77515  
 312 S HANCOCK ST ANGLETON, TX 77515  
 206 W PLUM ST ANGLETON, TX 77515  
 212 W PLUM ST ANGLETON, TX 77515  
 220 W PLUM ST ANGLETON, TX 77515  
 217 W PEACH ST ANGLETON, TX 77515  
 215 W PEACH ST ANGLETON, TX 77515  
 216 W PEACH ST ANGLETON, TX 77515  
 205 W ORANGE ST ANGLETON, TX 77515  
 213 S ERSKINE ST ANGLETON, TX 77515  
 221 W ORANGE ST ANGLETON, TX 77515  
 217 W ORANGE ST ANGLETON, TX 77515  
 220 W ORANGE ST ANGLETON, TX  
 216 W MYRTLE ST ANGLETON, TX 77515  
 211 W MAGNOLIA ST ANGLETON, TX 77515  
 325 N HANCOCK ST ANGLETON, TX 77515  
 305 N HANCOCK ST ANGLETON, TX 77515  
 409 N HANCOCK ST ANGLETON, TX 77515  
 408 N ERSKINE ST ANGLETON,  
 200 W LOCUST ST ANGLETON, TX  
 311 W LIVE OAK ST ANGLETON, TX 77515  
 310 T J WRIGHT ANGLETON, TX 77515  
 312 W MAGNOLIA ST ANGLETON, TX 77515  
 223 T J WRIGHT ST ANGLETON, TX 77515  
 312 W MYRTLE ST ANGLETON, TX 77515  
 308 W MYRTLE ST ANGLETON, TX 77515  
 302 W MYRTLE ST ANGLETON, TX 77515  
 127 N ERSKINE ST ANGLETON, TX 77515  
 313 W MYRTLE ST ANGLETON, TX 77515  
 311 W ORANGE ST ANGLETON, TX 77515  
 313 W ORANGE ST ANGLETON, TX  
 312 W PEACH ST ANGLETON, TX 77515

214 S ERSKINE ST ANGLETON, TX 77515  
316 W PLUM ST ANGLETON, TX 77515  
305 W PEACH ST ANGLETON, TX 77515  
307 W PEACH ST ANGLETON, TX 77515  
318 W PLUM ST ANGLETON, TX 77515  
313 W PEACH ST ANGLETON, TX 77515  
300 W PLUM ST ANGLETON, TX 77515  
413 N PARRISH ST ANGLETON, TX 77515  
325 N PARRISH ST ANGLETON, TX 77515  
317 N PARRISH ST ANGLETON, TX 77515  
303 E PEACH ST ANGLETON, TX 77515  
300 E ORANGE ST ANGLETON, TX 77515  
406-408 E ORANGE ST ANGLETON, TX 77515  
424 E ORANGE ST ANGLETON, TX 77515  
430 E ORANGE ST ANGLETON, TX 77515  
437 E PEACH ST ANGLETON, TX 77515  
407 E PEACH ST ANGLETON, TX 77515  
402 E PEACH ST ANGLETON, TX 77515  
300 E PEACH ST ANGLETON, TX 77515  
430 E PEACH ST ANGLETON, TX 77515  
428 E PEACH ST ANGLETON,  
205 S MORGAN ST ANGLETON, TX 77515  
500 E ORANGE ST ANGLETON, TX 77515  
518 E ORANGE ST ANGLETON, TX 77515  
522 E ORANGE ST ANGLETON, TX 77515  
209 S MORGAN ST ANGLETON, TX 77515  
604 E PEACH ST ANGLETON, TX 77515  
616 E PEACH ST ANGLETON, TX 77515  
717 E PEACH ST ANGLETON, TX 77515  
820 E ORANGE ST ANGLETON, TX 77515  
721 E PEACH ST ANGLETON, TX 77515  
705 E PEACH ST ANGLETON, TX 77515  
701 E PEACH ST ANGLETON, TX 77515  
704 E PEACH ST ANGLETON, TX 77515  
718 E PEACH ST ANGLETON, TX 77515  
720 E PEACH ST ANGLETON, TX  
325 E MILLER ST ANGLETON, TX 77515  
820 N ARCOLA ST ANGLETON, TX 77515  
302 RYAN ST ANGLETON, TX 77515  
816 N ARCOLA ST ANGLETON, TX 77515  
801 N ARCOLA ST ANGLETON, TX 77515  
807 N ARCOLA ST ANGLETON, TX 77515  
911 N VALDERAS ST ANGLETON, TX 77515  
915 N VALDERAS ST ANGLETON, TX 77515  
917 N VALDERAS ST ANGLETON, TX 77515  
300 N COLUMBIA ST ANGLETON, TX 77515  
629 W LOCUST ST ANGLETON, TX 77515

300 N WALKER ST ANGLETON, TX 77515  
608 W MAGNOLIA ST ANGLETON, TX 77515  
612 W MAGNOLIA ST ANGLETON, TX 77515  
321 COLUMBIA ANGLETON, TX  
604 W MAGNOLIA ST ANGLETON, TX 77515  
405 N COLUMBIA ST ANGLETON, TX 77515  
612 W LOCUST ST ANGLETON, TX 77515  
622 W LOCUST ST ANGLETON, TX 77515  
630 W LOCUST ST ANGLETON, TX 77515  
613 W LIVE OAK ST ANGLETON, TX 77515  
607 W LIVE OAK ST ANGLETON, TX 77515  
420 N COLUMBIA ST ANGLETON, TX 77515  
520 N COLUMBIA ST ANGLETON, TX 77515  
624 W LIVE OAK ST ANGLETON, TX 77515  
609 W CEDAR ST ANGLETON, TX 77515  
637 W MILLER ST ANGLETON, TX 77515  
641 W MILLER ST ANGLETON, TX 77515  
617 N COLUMBIA ST ANGLETON, TX  
614 N COLUMBIA ST ANGLETON, TX 77515  
612 N COLUMBIA ST ANGLETON, TX  
117 N COLUMBIA ST ANGLETON, TX 77515  
121 N COLUMBIA ST ANGLETON, TX 77515  
112 N WALKER ST ANGLETON, TX 77515  
220 N WALKER ST ANGLETON, TX 77515  
321 N WALKER ST ANGLETON, TX 77515  
617 W MAGNOLIA ST ANGLETON, TX 77515  
613 W MAGNOLIA ST ANGLETON, TX 77515  
120 N COLUMBIA ST ANGLETON, TX 77515  
134 N COLUMBIA ST ANGLETON, TX 77515  
142 N COLUMBIA ST ANGLETON, TX 77515  
138 N COLUMBIA ST ANGLETON, TX 77515  
221 N PARRISH ST ANGLETON, TX 77515  
215 N PARRISH ST ANGLETON, TX 77515  
213 N PARRISH ST ANGLETON, TX 77515  
121 N PARISH ST ANGLETON, TX 77515  
220 N MORGAN ST ANGLETON, TX 77515  
219 N ANDERSON ST ANGLETON, TX 77515  
529 E MYRTLE ST ANGLETON, TX 77515  
523 E MYRTLE ST ANGLETON, TX 77515  
503 E MYRTLE ST ANGLETON, TX 77515  
502 E MYRTLE ST ANGLETON, TX 77515  
501 E MULBERRY ST ANGLETON, TX 77515  
518 E MULBERRY ST ANGLETON, TX 77515  
521 E ORANGE ST ANGLETON, TX 77515  
405 W ORANGE ST ANGLETON, TX 77515  
502 N ROCK ISLAND ST ANGLETON, TX 77515  
506 N ROCK ISLAND ST ANGLETON, TX 77515

734 E CEDAR ST ANGLETON, TX 77515  
410 N ROCK ISLAND ST ANGLETON, TX 77515  
709 CINCINNATI ST ANGLETON, TX 77515  
330 N ROCK ISLAND ANGLETON, TX 77515  
716 CINCINNATI ST ANGLETON, TX  
804 CINCINNATI ST ANGLETON, TX 77515  
818 CINCINNATI ST ANGLETON,  
324 N ROCK ISLAND ST ANGLETON, TX 77515  
314 N ROCK ISLAND ST ANGLETON, TX 77515  
318 S HANCOCK ST ANGLETON, TX 77515  
322 S HANCOCK ST ANGLETON, TX 77515  
321 W PLUM ST ANGLETON, TX 77515  
322 N MURRAY ST ANGLETON, TX 77515  
318 W MURRAY ST ANGLETON, TX 77515  
316 W MURRAY ST ANGLETON, TX 77515  
308 W MURRAY ST ANGLETON, TX 77515  
333 W MURRAY ST ANGLETON, TX 77515  
316 W MUNSON ST ANGLETON, TX 77515  
308 W MUNSON ST ANGLETON, TX 77515  
400 S HANCOCK ST ANGLETON, TX 77515  
404 S HANCOCK ST ANGLETON, TX 77515  
216 W MUNSON ST ANGLETON, TX  
210 W MUNSON ST ANGLETON, TX 77515  
525 S ERSKINE ST ANGLETON, TX 77515  
505 S ERSKINE ST ANGLETON, TX 77515  
600 S HANCOCK ST ANGLETON, TX 77515  
608 S HANCOCK ST ANGLETON, TX 77515  
216 W KIBER ST ANGLETON, TX 77515  
601 S ERSKINE ST ANGLETON, TX 77515  
303 W MUNSON ST ANGLETON, TX 77515  
317 W MUNSON ST ANGLETON, TX 77515  
320 W KIBER ANGLETON,  
319 W MUNSON ST ANGLETON, TX 77515  
622 S ERSKINE ST ANGLETON, TX 77515  
620 S ERSKINE ST ANGLETON, TX 77515  
309 W KIBER ST ANGLETON, TX 77515  
317 W KIBER ST ANGLETON, TX 77515  
325 W KIBER ST ANGLETON, TX 77515  
320 W ROGERS ST ANGLETON, TX 77515  
209 W KIBER ST ANGLETON,  
211 W KIBER ST ANGLETON, TX 77515  
315 W ROGERS ST ANGLETON, TX  
400 BRYAN ST ANGLETON, TX 77515  
603 E LOCUST ST ANGLETON, TX 77515  
615 E LOCUST ST ANGLETON, TX 77515  
627 E LOCUST ST ANGLETON, TX  
628 E LIVE OAK ST ANGLETON, TX 77515

628 E CEDAR ST ANGLETON, TX 77515  
609 E LIVE OAK ST ANGLETON, TX 77515  
509 N ROCK ISLAND ST ANGLETON, TX 77515  
417 W CEDAR ST ANGLETON, TX 77515  
500 N PARRISH ST ANGLETON, TX 77515  
36 W KAYSIE ST ANGLETON, TX 77515  
34 W KAYSIE ST ANGLETON, TX 77515  
30 N KAYSIE ST ANGLETON, TX 77515  
28 N KAYSIE ST ANGLETON, TX 77515  
26 N KAYSIE ST ANGLETON, TX 77515  
22 N KAYSIE ST ANGLETON, TX 77515  
20 N KAYSIE ST ANGLETON, TX 77515  
18 N KAYSIE ST ANGLETON, TX 77515  
16 N KAYSIE ST ANGLETON, TX 77515  
14 N KAYSIE ST ANGLETON, TX 77515  
10 N KAYSIE ST ANGLETON, TX 77515  
8 N KAYSIE ST ANGLETON, TX 77515  
4 N KAYSIE ST ANGLETON, TX 77515  
2 N KAYSIE ST ANGLETON, TX 77515  
3 N KAYSIE ST ANGLETON, TX 77515  
18 S KAYSIE ST ANGLETON, TX 77515  
19 N KAYSIE ST ANGLETON, TX 77515  
17 N KAYSIE ST ANGLETON, TX 77515  
13 N KAYSIE ST ANGLETON, TX 77515  
9 N KAYSIE ST ANGLETON, TX 77515  
7 N KAYSIE ST ANGLETON, TX 77515  
2 S KAYSIE ST ANGLETON, TX 77515  
4 S KAYSIE ST ANGLETON, TX 77515  
6 S KAYSIE ST ANGLETON, TX 77515  
8 S KAYSIE ST ANGLETON, TX 77515  
10 S KAYSIE ST ANGLETON, TX 77515  
12 S KAYSIE ST ANGLETON, TX 77515  
14 S KAYSIE ST ANGLETON, TX 77515  
16 S KAYSIE ST ANGLETON, TX 77515  
29 S KAYSIE ST ANGLETON, TX 77515  
27 S KAYSIE ST ANGLETON, TX 77515  
23 S KAYSIE ST ANGLETON, TX 77515  
21 S KAYSIE ST ANGLETON, TX 77515  
19 S KAYSIE ST ANGLETON, TX 77515  
17 S KAYSIE ST ANGLETON, TX 77515  
13 S KAYSIE ST ANGLETON, TX 77515  
11 S KAYSIE ST ANGLETON, TX 77515  
9 S KAYSIE ST ANGLETON, TX 77515  
7 S KAYSIE ST ANGLETON, TX 77515  
3 S KAYSIE ST ANGLETON, TX 77515  
1 S KAYSIE ST ANGLETON, TX 77515  
1175 THOMAS DR ANGLETON, TX 77515



1179 THOMAS DR ANGLETON, TX 77515  
1183 THOMAS ANGLETON, TX 77515  
1187 THOMAS DR ANGLETON, TX 77515  
1191 THOMAS DR ANGLETON, TX 77515  
1199 THOMAS DR ANGLETON, TX 77515  
1205 THOMAS DR ANGLETON, TX 77515  
1167 THOMAS DR ANGLETON, TX 77515  
1163 THOMAS DR ANGLETON, TX 77515  
1159 THOMAS DR ANGLETON, TX 77515  
1147 THOMAS DR ANGLETON, TX 77515  
1143 THOMAS DR ANGLETON, TX 77515  
1139 THOMAS DR ANGLETON, TX 77515  
1140 THOMAS DR ANGLETON, TX 77515  
1144 THOMAS DR ANGLETON, TX 77515  
1148 THOMAS DR ANGLETON, TX 77515  
1152 THOMAS DR ANGLETON, TX 77515  
1156 THOMAS DR ANGLETON, TX 77515  
1160 THOMAS DR ANGLETON, TX 77515  
1168 THOMAS DR ANGLETON, TX 77515  
1172 THOMAS DR ANGLETON, TX 77515  
1176 THOMAS DR ANGLETON, TX 77515  
1180 THOMAS DR ANGLETON, TX 77515  
1196 THOMAS DR ANGLETON, TX 77515  
1200 THOMAS DR ANGLETON, TX 77515  
1175 CAREY DR ANGLETON, TX 77515  
1171 CAREY DR ANGLETON, TX 77515  
1167 CAREY DR ANGLETON, TX 77515  
1163 CAREY DR ANGLETON, TX 77515  
1159 CAREY DR ANGLETON, TX 77515  
1155 CAREY DR ANGLETON, TX 77515  
1151 CAREY DR ANGLETON, TX 77515  
1147 CAREY DR ANGLETON, TX 77515  
1143 CAREY DR ANGLETON, TX 77515  
1131 CHRISTY DR ANGLETON, TX 77515  
1127 CHRISTY DR ANGLETON, TX 77515  
1196 CAREY DR ANGLETON, TX 77515  
1188 CAREY DR ANGLETON, TX 77515  
1184 CAREY DR ANGLETON, TX 77515  
1180 CAREY DR ANGLETON, TX 77515  
1176 CAREY DR ANGLETON, TX 77515  
1172 CAREY DR ANGLETON, TX 77515  
1168 CAREY DR ANGLETON, TX 77515  
1164 CAREY DR ANGLETON, TX 77515  
1160 CAREY DR ANGLETON, TX 77515  
1152 CAREY DR ANGLETON, TX 77515  
1148 CAREY DR ANGLETON, TX 77515  
1140 CAREY DR ANGLETON, TX 77515

1132 CAREY DR ANGLETON, TX 77515  
1128 CAREY DR ANGLETON, TX 77515  
1128 CHRISTY DR ANGLETON, TX 77515  
1140 CHRISTY DR ANGLETON, TX 77515  
1108 N BELLE ANGLETON, TX 77515  
1104 N BELLE ANGLETON, TX 77515  
1100 N BELLE ANGLETON, TX 77515  
1012 N BELLE ANGLETON, TX 77515  
1004 N BELLE ANGLETON, TX 77515  
1000 N BELLE ANGLETON, TX 77515  
920 N BELLE ANGLETON, TX 77515  
916 N BELLE ANGLETON, TX 77515  
912 N BELLE DR ANGLETON, TX 77515  
908 N BELLE ANGLETON, TX 77515  
900 N BELLE ANGLETON, TX 77515  
901 S BELLE ANGLETON, TX 77515  
905 S BELLE ANGLETON, TX 77515  
913 S BELLE ANGLETON, TX 77515  
917 S BELLE ANGLETON, TX 77515  
921 S BELLE DR ANGLETON, TX 77515  
1005 S BELLE ANGLETON, TX 77515  
1101 S BELLE ANGLETON, TX 77515  
1105 S BELLE ANGLETON, TX 77515  
1109 S BELLE ANGLETON, TX 77515  
1109 N BELLE ANGLETON, TX 77515  
1105 N BELLE ANGLETON, TX 77515  
1101 N BELLE ANGLETON, TX 77515  
1009 N BELLE ANGLETON, TX 77515  
1005 N BELLE ANGLETON, TX 77515  
1001 N BELLE ANGLETON, TX 77515  
921 N BELLE ANGLETON, TX 77515  
913 N BELLE ANGLETON, TX 77515  
905 N BELLE ANGLETON, TX 77515  
901 N BELLE ANGLETON, TX 77515  
809 N BELLE ANGLETON, TX 77515  
801 N BELLE ANGLETON, TX 77515  
800 S BELLE ANGLETON, TX 77515  
804 S BELLE ANGLETON, TX 77515  
808 S BELLE ANGLETON, TX 77515  
812 S BELLE ANGLETON, TX 77515  
900 S BELLE ANGLETON, TX 77515  
904 S BELLE ANGLETON, TX 77515  
908 S BELLE ANGLETON, TX 77515  
912 S BELLE ANGLETON, TX 77515  
916 S BELLE ANGLETON, TX 77515  
920 S BELLE DR ANGLETON, TX 77515  
1000 S BELLE ANGLETON, TX 77515

1008 S BELLE ANGLETON, TX 77515  
1104 S BELLE ANGLETON, TX 77515  
225 ANGLEWOOD CT ANGLETON, TX 77515  
229 ANGLEWOOD CT ANGLETON, TX 77515  
237 ANGLEWOOD CT ANGLETON, TX 77515  
245 ANGLEWOOD CT ANGLETON, TX 77515  
203 ANGLEWOOD CT ANGLETON, TX 77515  
205 ANGLEWOOD CT ANGLETON, TX 77515  
213 ANGLEWOOD CT ANGLETON, TX 77515  
217 ANGLEWOOD CT ANGLETON, TX 77515  
221 ANGLEWOOD CT ANGLETON, TX 77515  
811 E MAGNOLIA ST ANGLETON, TX 77515  
821 E MAGNOLIA ST ANGLETON, TX 77515  
704 E MAGNOLIA ST ANGLETON, TX 77515  
816 E MAGNOLIA ST ANGLETON, TX 77515  
1348 GIFFORD RD ANGLETON, TX 77515  
1360 GIFFORD RD ANGLETON, TX 77515  
1380 GIFFORD RD ANGLETON, TX 77515  
291 E PHILLIPS RD ANGLETON, TX 77515  
317 E PHILLIPS RD ANGLETON, TX 77515  
321 E PHILLIPS RD ANGLETON, TX 77515  
109 BAYOU BEND BLVD ANGLETON, TX 77515  
153 BAYOU BEND BLVD ANGLETON, TX 77515  
157 BAYOU BEND BLVD ANGLETON, TX 77515  
173 BAYOU BEND BLVD ANGLETON, TX 77515  
181 BAYOU BEND BLVD ANGLETON, TX 77515  
160 BAYOU BEND BLVD ANGLETON, TX 77515  
152 BAYOU BEND BLVD ANGLETON, TX 77515  
108 BAYOU BEND CT ANGLETON, TX 77515  
104 BAYOU BEND CT ANGLETON, TX 77515  
131 MEADOWVIEW DR ANGLETON, TX 77515  
129 MEADOWVIEW DR ANGLETON, TX 77515  
123 MEADOWVIEW DR ANGLETON, TX 77515  
121 MEADOWVIEW DR ANGLETON, TX 77515  
119 MEADOWVIEW DR ANGLETON, TX 77515  
113 MEADOWVIEW DR ANGLETON, TX 77515  
111 MEADOWVIEW DR ANGLETON, TX 77515  
109 MEADOWVIEW DR ANGLETON, TX 77515  
107 MEADOWVIEW DR ANGLETON, TX 77515  
103 MEADOWVIEW DR ANGLETON, TX 77515  
99 MEADOWVIEW DR ANGLETON, TX 77515  
101 FINCH LN ANGLETON, TX 77515  
103 FINCH LN ANGLETON, TX 77515  
105 FINCH LN ANGLETON, TX 77515  
107 FINCH LN ANGLETON, TX 77515  
111 FINCH LN ANGLETON, TX 77515  
112 FINCH LN ANGLETON, TX 77515

## ADVANCED TECH

110 FINCH LN ANGLETON, TX 77515  
108 FINCH LN ANGLETON, TX 77515  
106 FINCH LN ANGLETON, TX 77515  
104 FINCH LN ANGLETON, TX 77515  
120 MEADOWVIEW DR ANGLETON, TX 77515  
118 MEADOWVIEW DR ANGLETON, TX 77515  
101 ORIOLE LN ANGLETON, TX 77515  
105 ORIOLE LN ANGLETON, TX 77515  
107 ORIOLE LN ANGLETON, TX 77515  
109 ORIOLE LN ANGLETON, TX 77515  
104 ORIOLE LN ANGLETON, TX 77515  
102 ORIOLE LN ANGLETON, TX 77515  
106 MEADOWLARK LN ANGLETON, TX 77515  
101 MEADOWLARK LN ANGLETON, TX 77515  
100 MEADOWLARK LN ANGLETON, TX 77515  
104 MEADOWLARK LN ANGLETON, TX 77515  
102 MEADOWLARK LN ANGLETON, TX 77515  
712 MOLINA DR ANGLETON, TX 77515  
716 MOLINA DR ANGLETON, TX 77515  
800 MOLINA DR ANGLETON, TX 77515  
812 MOLINA DR ANGLETON, TX 77515  
904 MOLINA DR ANGLETON, TX 77515  
908 MOLINA DR ANGLETON, TX 77515  
912 MOLINA DR ANGLETON, TX 77515  
916 MOLINA DR ANGLETON, TX 77515  
1000 MOLINA DR ANGLETON, TX 77515  
1004 MOLINA DR ANGLETON, TX 77515  
1008 MOLINA DR ANGLETON, TX 77515  
1012 MOLINA DR ANGLETON, TX 77515  
1016 MOLINA DR ANGLETON, TX 77515  
1100 MOLINA DR ANGLETON, TX 77515  
1104 MOLINA DR ANGLETON, TX 77515  
1108 MOLINA DR ANGLETON, TX 77515  
1112 MOLINA DR ANGLETON, TX 77515  
3 SUNNYBROOK LN ANGLETON, TX 77515  
2 SUNNYBROOK LN ANGLETON, TX 77515  
1 SUNNYBROOK LN ANGLETON, TX 77515  
1105 MOLINA DR ANGLETON, TX 77515  
1109 MOLINA DR ANGLETON, TX 77515  
3 SHALLOWBROOK LN ANGLETON, TX 77515  
2 SHALLOWBROOK LN ANGLETON, TX 77515  
1 SHALLOWBROOK LN ANGLETON, TX 77515  
1001 MOLINA DR ANGLETON, TX 77515  
1005 MOLINA DR ANGLETON, TX 77515  
1009 MOLINA DR ANGLETON, TX 77515  
7 SUNNYBROOK LN ANGLETON, TX 77515  
6 SUNNYBROOK LN ANGLETON, TX 77515

4 STONEYBROOK LN ANGLETON, TX 77515  
3 STONEYBROOK LN ANGLETON, TX 77515  
1 STONEYBROOK LN ANGLETON, TX 77515  
905 MOLINA DR ANGLETON, TX 77515  
913 MOLINA DR ANGLETON, TX 77515  
8 SHALLOWBROOK LN ANGLETON, TX 77515  
7 SHALLOWBROOK LN ANGLETON, TX 77515  
6 SHALLOWBROOK LN ANGLETON, TX 77515  
5 SHALLOWBROOK LN ANGLETON, TX 77515  
7 LAZYBROOK LN ANGLETON, TX 77515  
6 LAZYBROOK LN ANGLETON, TX 77515  
4 LAZYBROOK LN ANGLETON, TX 77515  
2 LAZYBROOK ST ANGLETON, TX 77515  
809 MOLINA DR ANGLETON, TX 77515  
813 MOLINA DR ANGLETON, TX 77515  
9 STONEYBROOK LN ANGLETON, TX 77515  
7 STONEYBROOK LN ANGLETON, TX 77515  
6 STONEYBROOK LN ANGLETON, TX 77515  
5 STONEYBROOK LN ANGLETON, TX 77515  
8 LAZYBROOK LN ANGLETON, TX 77515  
9 LAZYBROOK LN ANGLETON, TX 77515  
10 LAZYBROOK LN ANGLETON, TX 77515  
11 LAZYBROOK LN ANGLETON, TX 77515  
12 LAZYBROOK ST ANGLETON, TX 77515  
13 LAZYBROOK LN ANGLETON, TX 77515  
14 LAZYBROOK LN ANGLETON, TX 77515  
1201 MOLINA CT ANGLETON, TX 77515  
1205 MOLINA CT ANGLETON, TX 77515  
1209 MOLINA CT ANGLETON, TX 77515  
1213 MOLINA CT ANGLETON, TX 77515  
1217 MOLINA CT ANGLETON, TX 77515  
1221 MOLINA CT ANGLETON, TX 77515  
1229 MOLINA CT ANGLETON, TX 77515  
1233 MOLINA CT ANGLETON, TX 77515  
1237 MOLINA CT ANGLETON, TX 77515  
1301 MOLINA CT ANGLETON, TX 77515  
1305 MOLINA CT ANGLETON, TX 77515  
1309 MOLINA CT ANGLETON, TX 77515  
1313 MOLINA CT ANGLETON, TX 77515  
1321 MOLINA CT ANGLETON, TX 77515  
1325 MOLINA CT ANGLETON, TX 77515  
1329 MOLINA CT ANGLETON, TX 77515  
1308 MOLINA CT ANGLETON, TX 77515  
1304 MOLINA CT ANGLETON, TX 77515  
1300 MOLINA CT ANGLETON, TX 77515  
1236 MOLINA CT ANGLETON, TX 77515  
1228 MOLINA CT ANGLETON, TX 77515

1224 MOLINA CT ANGLETON, TX 77515  
1220 MOLINA CT ANGLETON, TX 77515  
1216 MOLINA CT ANGLETON, TX 77515  
1208 MOLINA CT ANGLETON, TX 77515  
1200 MOLINA CT ANGLETON, TX 77515  
1203 DENNIS AVE ANGLETON, TX 77515  
1209 DENNIS AVE ANGLETON, TX 77515  
1211 DENNIS AVE ANGLETON, TX 77515  
1213 DENNIS AVE ANGLETON, TX 77515  
1215 DENNIS AVE ANGLETON, TX 77515  
1217 DENNIS AVE ANGLETON, TX 77515  
1219 DENNIS AVE ANGLETON, TX 77515  
1221 DENNIS AVE ANGLETON, TX 77515  
1223 DENNIS AVE ANGLETON, TX 77515  
403 S VELASCO ST ANGLETON, TX 77515  
426 S CHENANGO ST ANGLETON, TX 77515  
412 S ARCOLA ST ANGLETON, TX 77515  
404 S ARCOLA ST ANGLETON, TX 77515  
216 E PLUM ST ANGLETON, TX 77515  
212 E PLUM ST ANGLETON, TX 77515  
208 E PLUM ST ANGLETON, TX 77515  
405 S CHENANGO ST ANGLETON, TX 77515  
409 S CHENANGO ST ANGLETON, TX 77515  
417 S CHENANGO ST ANGLETON, TX 77515  
421 S CHENANGO ST ANGLETON, TX 77515  
425 S CHENANGO ST ANGLETON, TX 77515  
204 E KIBER ST ANGLETON, TX 77515  
521 S ARCOLA ST ANGLETON, TX 77515  
533 S ARCOLA ST ANGLETON, TX 77515  
537 S ARCOLA ST ANGLETON, TX 77515  
1239 CALDWELL RD TX  
1241 CALDWELL RD TX  
1243 CALDWELL RD TX 77515  
600 CANNAN DR ANGLETON, TX 77515  
604 CANNAN DR ANGLETON, TX 77515  
608 CANNAN DR ANGLETON, TX 77515  
612 CANNAN DR ANGLETON, TX 77515  
616 CANNAN DR ANGLETON, TX 77515  
620 CANNAN DR ANGLETON, TX 77515  
700 CANNAN DR ANGLETON, TX 77515  
704 CANNAN DR ANGLETON, TX 77515  
708 CANNAN DR ANGLETON, TX 77515  
800 CANNAN DR ANGLETON, TX 77515  
601 CANNAN DR ANGLETON, TX 77515  
605 CANNAN DR ANGLETON, TX 77515  
613 CANNAN DR ANGLETON, TX 77515  
617 CANNAN DR ANGLETON, TX 77515

621 CANNAN DR ANGLETON, TX 77515  
701 CANNAN DR ANGLETON, TX 77515  
705 CANNAN DR ANGLETON, TX 77515  
709 CANNAN DR ANGLETON, TX 77515  
713 CANNAN DR ANGLETON, TX 77515  
801 CANNAN DR ANGLETON, TX 77515  
600 COTHARN DR ANGLETON, TX 77515  
604 COTHARN DR ANGLETON, TX 77515  
608 COTHARN DR ANGLETON, TX 77515  
612 COTHARN DR ANGLETON, TX 77515  
616 COTHARN DR ANGLETON, TX 77515  
620 COTHARN DR ANGLETON, TX 77515  
700 COTHARN DR ANGLETON, TX 77515  
704 COTHARN DR ANGLETON, TX 77515  
708 COTHARN DR ANGLETON, TX 77515  
712 COTHARN DR ANGLETON, TX 77515  
601 COTHARN DR ANGLETON, TX 77515  
605 COTHARN DR ANGLETON, TX 77515  
609 COTHARN DR ANGLETON, TX 77515  
617 COTHARN DR ANGLETON, TX 77515  
621 COTHARN DR ANGLETON, TX 77515  
701 COTHARN DR ANGLETON, TX 77515  
705 COTHARN DR ANGLETON, TX 77515  
709 COTHARN DR ANGLETON, TX 77515  
713 COTHARN DR ANGLETON, TX 77515  
801 COTHARN DR ANGLETON, TX 77515  
717 COTHARN DR ANGLETON, TX 77515  
716 CANNAN DR ANGLETON, TX 77515  
3 PINEYWAY ANGLETON, TX 77515  
1 PINEY WAY ANGLETON, TX 77515  
7 PINEYWAY ANGLETON, TX 77515  
9 PINEYWAY ANGLETON, TX 77515  
11 PINEYWAY ANGLETON, TX 77515  
13 PINEYWAY ANGLETON, TX 77515  
2 PINEYWAY ANGLETON, TX 77515  
4 PINEYWAY ANGLETON,  
4 PINEYWAY ANGLETON, TX  
4 PINEYWAY ANGLETON, TX  
6 PINEYWAY ANGLETON, TX 77515  
10 PINEYWAY ANGLETON,  
12 PINEYWAY ANGLETON, TX 77515  
14 PINEY WAY ANGLETON, TX 77515  
16 PINEYWAY ANGLETON, TX 77515  
1 PINEVIEW ST ANGLETON, TX 77515  
2 PINEVIEW ANGLETON, TX 77515  
3 PINEVIEW DR ANGLETON, TX 77515  
4 PINEVIEW ST ANGLETON, TX 77515

5 PINEVIEW ST ANGLETON, TX 77515  
6 PINEVIEW ST ANGLETON, TX 77515  
7 PINEVIEW ST ANGLETON, TX 77515  
218 LARIAT LN ANGLETON, TX 77515  
216 LARIAT LN ANGLETON, TX 77515  
212 LARIAT LN ANGLETON, TX 77515  
208 LARIAT LN ANGLETON, TX 77515  
120 LARIAT LN ANGLETON, TX 77515  
112 LARIAT LN ANGLETON, TX 77515  
108 LARIAT LN ANGLETON, TX 77515  
100 LARIAT LN ANGLETON, TX 77515  
215 W BRONCO BEND ANGLETON, TX 77515  
115 LARIAT LN ANGLETON, TX 77515  
107 LARIAT LN ANGLETON, TX 77515  
105 LARIAT LN ANGLETON, TX 77515  
103 LARIAT LN ANGLETON, TX 77515  
206 W BRONCO BEND ANGLETON, TX 77515  
114 W BRONCO BEND ANGLETON, TX 77515  
110 W BRONCO BEND ANGLETON, TX 77515  
106 W BRONCO BEND ANGLETON, TX 77515  
102 W BRONCO BEND ANGLETON, TX 77515  
221 W BRONCO BEND ANGLETON, TX 77515  
225 W BRONCO BEND ANGLETON, TX 77515  
211 W BRONCO BEND ANGLETON, TX 77515  
209 W BRONCO BEND ANGLETON, TX 77515  
205 W BRONCO BEND ANGLETON, TX 77515  
201 W BRONCO BEND ANGLETON, TX 77515  
115 W BRONCO BEND ANGLETON, TX 77515  
111 W BRONCO BEND ANGLETON, TX 77515  
103 W BRONCO BEND ANGLETON, TX 77515  
1233 CHEVY CHASE DR ANGLETON, TX 77486  
1201 CHEVY CHASE DR ANGLETON, TX 77515  
1205 CHEVY CHASE DR ANGLETON, TX 77515  
1229 CHEVY CHASE DR ANGLETON, TX 77515  
1209 CHEVY CHASE DR ANGLETON, TX 77515  
1213 CHEVY CHASE DR ANGLETON, TX 77515  
1217 CHEVY CHASE DR ANGLETON, TX 77515  
1221 CHEVY CHASE DR ANGLETON, TX 77515  
1225 CHEVY CHASE DR ANGLETON, TX 77515  
1237 CHEVY CHASE DR ANGLETON, TX 77515  
1204 CHEVY CHASE DR ANGLETON, TX 77515  
1208 CHEVY CHASE DR ANGLETON, TX 77515  
1216 CHEVY CHASE DR ANGLETON, TX 77515  
1228 CHEVY CHASE DR ANGLETON, TX 77515  
1221 SAN FELIPE DR ANGLETON, TX 77515  
1240 CHEVY CHASE DR ANGLETON, TX 77515  
1241 SAN FELIPE ST ANGLETON, TX 77515



1229 SAN FELIPE ST ANGLETON, TX 77515  
1217 SAN FELIPE ST ANGLETON, TX 77515  
1209 SAN FELIPE ST ANGLETON, TX 77515  
1205 SAN FELIPE ST ANGLETON, TX 77515  
1200 SAN FELIPE ST ANGLETON, TX 77515  
1208 SAN FELIPE ST ANGLETON, TX 77515  
1212 SAN FELIPE ST ANGLETON, TX 77515  
1216 SAN FELIPE ST ANGLETON, TX 77515  
1224 SAN FELIPE ST ANGLETON, TX 77515  
1228 SAN FELIPE ST ANGLETON, TX 77515  
1240 SAN FELIPE ST ANGLETON, TX 77515  
1236 CHEVY CHASE DR ANGLETON, TX 77515  
912 SAN FELIPE ST ANGLETON, TX 77515  
900 SAN FELIPE ST ANGLETON, TX 77515  
904 SAN FELIPE ST ANGLETON, TX 77515  
916 SAN FELIPE ST ANGLETON, TX 77515  
908 SAN FELIPE ST ANGLETON, TX 77515  
920 SAN FELIPE ST ANGLETON, TX 77515  
1000 SAN FELIPE ST ANGLETON, TX 77515  
1008 SAN FELIPE ST ANGLETON, TX 77515  
1012 SAN FELIPE ST ANGLETON, TX 77515  
1020 SAN FELIPE ST ANGLETON, TX 77515  
1100 SAN FELIPE ST ANGLETON, TX 77515  
1104 SAN FELIPE ST ANGLETON, TX 77515  
1108 SAN FELIPE ST ANGLETON, TX 77515  
1112 SAN FELIPE ST ANGLETON, TX 77515  
905 SAN FELIPE ST ANGLETON, TX 77515  
1009 SAN FELIPE ST ANGLETON, TX 77515  
1100 CHEVY CHASE ST ANGLETON, TX 77515  
901 SAN FELIPE ST ANGLETON, TX 77515  
921 SAN FELIPE ST ANGLETON, TX 77515  
909 SAN FELIPE ST ANGLETON, TX 77515  
913 SAN FELIPE ST ANGLETON, TX 77515  
917 SAN FELIPE ST ANGLETON, TX 77515  
1013 SAN FELIPE ST ANGLETON, TX 77515  
1017 SAN FELIPE ST ANGLETON, TX 77515  
1025 SAN FELIPE ST ANGLETON, TX 77515  
1105 SAN FELIPE ST ANGLETON, TX 77515  
1113 SAN FELIPE ST ANGLETON, TX 77515  
900 CHEVY CHASE DR ANGLETON, TX 77515  
904 CHEVY CHASE ST ANGLETON, TX 77515  
912 CHEVY CHASE ST ANGLETON, TX 77515  
916 CHEVY CHASE ST ANGLETON, TX 77515  
920 CHEVY CHASE ST ANGLETON, TX 77515  
1000 CHEVY CHASE ST ANGLETON, TX 77515  
1012 CHEVY CHASE ST ANGLETON, TX 77515  
1016 CHEVY CHASE ST ANGLETON, TX 77515

1112 CHEVY CHASE ST ANGLETON, TX 77515  
1116 CHEVY CHASE ST ANGLETON, TX 77515  
1013 CHEVY CHASE ST ANGLETON, TX 77515  
905 CHEVY CHASE ST ANGLETON, TX 77515  
909 CHEVY CHASE ST ANGLETON, TX 77515  
913 CHEVY CHASE ST ANGLETON, TX 77515  
1005 CHEVY CHASE ST ANGLETON, TX 77515  
1025 CHEVY CHASE ST ANGLETON, TX 77515  
1101 CHEVY CHASE ST ANGLETON, TX 77515  
916 ROBINHOOD LN ANGLETON, TX 77515  
920 ROBINHOOD LN ANGLETON, TX 77515  
1000 ROBINHOOD LN ANGLETON, TX 77515  
1004 ROBINHOOD LN ANGLETON, TX 77515  
1012 ROBINHOOD LN ANGLETON, TX 77515  
1016 ROBINHOOD LN ANGLETON, TX 77515  
1020 ROBINHOOD LN ANGLETON, TX 77515  
1024 ROBINHOOD LN ANGLETON, TX 77515  
1100 ROBINHOOD LN ANGLETON, TX 77515  
1104 ROBINHOOD LN ANGLETON, TX 77515  
1116 ROBINHOOD LN ANGLETON, TX 77515  
1009 ROBINHOOD LN ANGLETON, TX 77515  
901 ROBINHOOD LN ANGLETON, TX 77515  
905 ROBINHOOD LN ANGLETON, TX 77515  
909 ROBINHOOD LN ANGLETON, TX 77515  
913 ROBINHOOD LN ANGLETON, TX 77515  
1001 ROBINHOOD LN ANGLETON, TX 77515  
1017 ROBINHOOD LN ANGLETON, TX 77515  
1021 ROBINHOOD LN ANGLETON, TX 77515  
1113 ROBINHOOD LN ANGLETON, TX 77515  
900 NOTTINGHAM DR ANGLETON, TX 77515  
912 NOTTINGHAM DR ANGLETON, TX 77515  
916 NOTTINGHAM DR ANGLETON, TX 77515  
1012 NOTTINGHAM DR ANGLETON, TX 77515  
1016 NOTTINGHAM DR ANGLETON, TX 77515  
1024 NOTTINGHAM DR ANGLETON, TX 77515  
1100 NOTTINGHAM DR ANGLETON, TX 77515  
1104 NOTTINGHAM DR ANGLETON, TX 77515  
1108 NOTTINGHAM DR ANGLETON, TX 77515  
1112 NOTTINGHAM DR ANGLETON, TX 77515  
1116 NOTTINGHAM DR ANGLETON, TX 77515  
905 NOTTINGHAM DR ANGLETON, TX 77515  
909 NOTTINGHAM DR ANGLETON, TX 77515  
913 NOTTINGHAM DR ANGLETON, TX 77515  
1001 NOTTINGHAM DR ANGLETON, TX 77515  
1009 NOTTINGHAM DR ANGLETON, TX 77515  
1013 NOTTINGHAM DR ANGLETON, TX 77515  
1105 NOTTINGHAM DR ANGLETON, TX 77515

1001 N TINSLEY ST ANGLETON, TX 77515  
1009 N TINSLEY ST ANGLETON, TX 77515  
1101 N TINSLEY ST ANGLETON, TX 77515  
1105 N TINSLEY ST ANGLETON, TX 77515  
1109 N TINSLEY ST ANGLETON, TX 77515  
1201 N TINSLEY ST ANGLETON, TX 77515  
1205 N TINSLEY ST ANGLETON, TX 77515  
1209 N TINSLEY ST ANGLETON, TX 77515  
1301 N TINSLEY ST ANGLETON, TX 77515  
1305 N TINSLEY ST ANGLETON, TX 77515  
1309 N TINSLEY ST ANGLETON, TX 77515  
1317 N TINSLEY ST ANGLETON, TX 77515  
1401 N TINSLEY ST ANGLETON, TX 77515  
1005 RIDGECREST ST ANGLETON, TX 77515  
901 RIDGECREST ST ANGLETON, TX 77515  
904 SOUTHAMPTON ST ANGLETON, TX 77515  
905 RIDGECREST ST ANGLETON, TX 77515  
909 RIDGECREST ST ANGLETON, TX 77515  
913 RIDGECREST ST ANGLETON, TX 77515  
917 RIDGECREST ST ANGLETON, TX 77515  
921 RIDGECREST ST ANGLETON, TX 77515  
925 RIDGECREST ST ANGLETON, TX 77515  
1009 RIDGECREST ST ANGLETON, TX 77515  
1013 RIDGECREST ST ANGLETON, TX 77515  
1105 RIDGECREST ST ANGLETON, TX 77515  
1113 RIDGECREST ST ANGLETON, TX 77515  
908 SOUTHAMPTON ST ANGLETON, TX 77515  
912 SOUTHAMPTON ST ANGLETON, TX 77515  
916 SOUTHAMPTON ST ANGLETON, TX 77515  
1101 RIDGECREST ST ANGLETON, TX 77515  
920 SOUTHAMPTON ST ANGLETON, TX 77515  
1012 SOUTHAMPTON ST ANGLETON, TX 77515  
1020 SOUTHAMPTON RD ANGLETON, TX 77515  
1024 SOUTHAMPTON RD ANGLETON, TX 77515  
1100 SOUTHAMPTON RD ANGLETON, TX 77515  
1108 SOUTHAMPTON RD ANGLETON, TX 77515  
1116 SOUTHAMPTON RD ANGLETON, TX 77515  
901 SOUTHAMPTON RD ANGLETON, TX 77515  
909 SOUTHAMPTON RD ANGLETON, TX 77515  
913 SOUTHAMPTON RD ANGLETON, TX 77515  
917 SOUTHAMPTON RD ANGLETON, TX 77515  
921 SOUTHAMPTON RD ANGLETON, TX 77515  
1009 SOUTHAMPTON RD ANGLETON, TX 77515  
1017 SOUTHAMPTON RD ANGLETON, TX 77515  
1101 SOUTHAMPTON ST ANGLETON, TX 77515  
900 WIMBERLY ANGLETON, TX 77515  
904 WIMBERLY ST ANGLETON, TX 77515

1016 WIMBERLY ST ANGLETON, TX 77515  
908 WIMBERLY ST ANGLETON, TX 77515  
912 WIMBERLY ST ANGLETON, TX 77515  
1000 WIMBERLY ST ANGLETON, TX 77515  
1008 WIMBERLY ST ANGLETON, TX 77515  
1012 WIMBERLY ST ANGLETON, TX 77515  
1020 WIMBERLY ST ANGLETON, TX 77515  
1024 WIMBERLY ST ANGLETON, TX 77515  
1100 WIMBERLY ST ANGLETON, TX 77515  
1104 WIMBERLY ST ANGLETON, TX 77515  
1108 WIMBERLY ST ANGLETON, TX 77515  
1116 WIMBERLY ST ANGLETON, TX 77515  
1012 MEADOWLANE ST ANGLETON, TX 77515  
912 MEADOWLANE ST ANGLETON, TX 77515  
905 WIMBERLY RD ANGLETON, TX 77515  
1009 WIMBERLY RD ANGLETON, TX 77515  
909 WIMBERLY RD ANGLETON, TX 77515  
917 WIMBERLY RD ANGLETON, TX 77515  
921 WIMBERLY RD ANGLETON, TX 77515  
1005 WIMBERLY RD ANGLETON, TX 77515  
2016 N TINSLEY ST ANGLETON, TX 77515  
1013 WIMBERLY RD ANGLETON, TX 77515  
1017 WIMBERLY RD ANGLETON, TX 77515  
1021 WIMBERLY RD ANGLETON, TX 77515  
1025 WIMBERLY RD ANGLETON, TX 77515  
1105 WIMBERLY RD ANGLETON, TX 77515  
1109 WIMBERLY RD ANGLETON, TX 77515  
1113 WIMBERLY RD ANGLETON, TX 77515  
916 MEADOWLANE ST ANGLETON, TX 77515  
1000 MEADOWLANE ST ANGLETON, TX 77515  
1016 MEADOWLANE ST ANGLETON, TX 77515  
1020 MEADOWLANE ST ANGLETON, TX 77515  
1104 MEADOWLANE ST ANGLETON, TX 77515  
1108 MEADOWLANE ST ANGLETON, TX 77515  
1112 MEADOWLANE ST ANGLETON, TX 77515  
1116 MEADOWLANE ST ANGLETON, TX 77515  
1005 MEADOWLANE ST ANGLETON, TX 77515  
901 MEADOWLANE ST ANGLETON, TX 77515  
909 MEADOWLANE ST ANGLETON, TX 77515  
1001 MEADOWLANE ST ANGLETON, TX 77515  
1009 MEADOWLANE ST ANGLETON, TX 77515  
1013 MEADOWLANE ST ANGLETON, TX 77515  
1017 MEADOWLANE ST ANGLETON, TX 77515  
1021 MEADOWLANE ST ANGLETON, TX 77515  
1101 MEADOWLANE ST ANGLETON, TX 77515  
1105 MEADOWLANE ST ANGLETON, TX 77515  
1109 MEADOWLANE ST ANGLETON, TX 77515

1113 MEADOWLANE ST ANGLETON, TX 77515  
1805 N TINSLEY ST ANGLETON, TX 77515  
1901 N TINSLEY ST ANGLETON, TX 77515  
1909 N TINSLEY ST ANGLETON, TX 77515  
1917 N TINSLEY ST ANGLETON, TX 77515  
2001 N TINSLEY ST ANGLETON, TX 77515  
2009 N TINSLEY ST ANGLETON, TX 77515  
2013 N TINSLEY ST ANGLETON, TX 77515  
2017 N TINSLEY ST ANGLETON, TX 77515  
2101 N TINSLEY ST ANGLETON, TX 77515  
2105 N TINSLEY ST ANGLETON, TX 77515  
2109 N TINSLEY ST ANGLETON, TX 77515  
305 S WALKER ST ANGLETON, TX 77515  
225 SEBESTA RD CR 608 ANGLETON, TX 77515  
507 E WILKINS ST ANGLETON, TX 77515  
511 E WILKINS ANGLETON,  
1 COLONY DR ANGLETON, TX 77515  
3 COLONY DR ANGLETON, TX 77515  
5 COLONY DR ANGLETON, TX 77515  
7 COLONY DR ANGLETON, TX 77515  
9 COLONY DR ANGLETON, TX 77515  
9 COLONY DR ANGLETON, TX 77515  
11 COLONY DR ANGLETON, TX 77515  
12 COLONY DR ANGLETON, TX 77515  
8 COLONY DR ANGLETON, TX 77515  
10 COLONY DR ANGLETON, TX 77515  
6 COLONY DR ANGLETON, TX 77515  
4 COLONY DR ANGLETON, TX 77515  
2 COLONY DR ANGLETON, TX 77515  
4 COLONY SQ ANGLETON, TX 77515  
8 COLONY SQ ANGLETON, TX 77515  
10 COLONY SQ ANGLETON, TX 77515  
12 COLONY SQ ANGLETON, TX 77515  
14 COLONY SQ ANGLETON, TX 77515  
16 COLONY SQ ANGLETON, TX 77515  
18 COLONY SQ ANGLETON, TX 77515  
20 COLONY SQ ANGLETON, TX 77515  
22 COLONY SQ ANGLETON, TX 77515  
24 COLONY SQ ANGLETON, TX 77515  
26 COLONY SQ ANGLETON, TX 77515  
28 COLONY SQ ANGLETON, TX 77515  
30 COLONY SQ ANGLETON, TX 77515  
32 COLONY SQ ANGLETON, TX 77515  
34 COLONY SQ ANGLETON, TX 77515  
36 COLONY SQ ANGLETON, TX 77515  
38 COLONY SQ ANGLETON, TX 77515  
40 COLONY SQ ANGLETON, TX 77515

44 COLONY SQ ANGLETON, TX 77515  
46 COLONY SQ ANGLETON, TX 77515  
48 COLONY SQ ANGLETON, TX 77515  
50 COLONY SQ ANGLETON, TX 77515  
52 COLONY SQ ANGLETON, TX 77515  
54 COLONY SQ ANGLETON, TX 77515  
58 COLONY SQ ANGLETON, TX 77515  
21 COLONY SQ ANGLETON, TX 77515  
19 COLONY SQ ANGLETON, TX 77515  
17 COLONY SQ ANGLETON, TX 77515  
15 COLONY SQ ANGLETON, TX 77515  
11 COLONY SQ ANGLETON, TX 77515  
9 COLONY SQ ANGLETON, TX 77515  
7 N COLONY SQ ANGLETON, TX 77515  
5 COLONY SQ ANGLETON, TX 77515  
49 COLONY SQ ANGLETON, TX 77515  
47 COLONY SQ ANGLETON, TX 77515  
45 COLONY SQ ANGLETON, TX 77515  
43 COLONY SQ ANGLETON, TX 77515  
41 S COLONY SQ ANGLETON, TX 77515  
39 S COLONY SQ ANGLETON, TX 77515  
37 COLONY SQ ANGLETON, TX 77515  
35 COLONY SQ ANGLETON, TX 77515  
33 COLONY SQ ANGLETON, TX  
805 PERRY ST ANGLETON, TX 77515  
809 PERRY ST ANGLETON, TX 77515  
1 COMMODORE DR ANGLETON, TX 77515  
804 COMMODORE DR ANGLETON, TX 77515  
101 DALLAS ST ANGLETON, TX 77515  
105 DALLAS ST ANGLETON, TX 77515  
109 DALLAS ST ANGLETON, TX 77515  
113 DALLAS ST ANGLETON, TX 77515  
117 DALLAS ST ANGLETON, TX 77515  
125 DALLAS ST ANGLETON, TX 77515  
129 DALLAS ST ANGLETON, TX 77515  
137 DALLAS ST ANGLETON, TX 77515  
141 DALLAS ST ANGLETON, TX 77515  
145 DALLAS ST ANGLETON, TX 77515  
6 DALLAS CT NO 2 ANGLETON, TX 77515  
2 DALLAS CT NO 1 ANGLETON, TX 77515  
100 DALLAS ST ANGLETON, TX 77515  
104 DALLAS ST ANGLETON, TX 77515  
108 DALLAS ST ANGLETON, TX 77515  
112 DALLAS ST ANGLETON, TX 77515  
116 DALLAS ST ANGLETON, TX 77515  
132 DALLAS ST ANGLETON, TX 77515  
136 DALLAS ST ANGLETON, TX 77515

140 DALLAS ST ANGLETON, TX 77515  
144 DALLAS ST ANGLETON, TX 77515  
148 DALLAS ST ANGLETON, TX 77515  
152 DALLAS ST ANGLETON, TX 77515  
156 DALLAS ST ANGLETON, TX 77515  
164 DALLAS ST ANGLETON, TX 77515  
168 DALLAS ST ANGLETON, TX 77515  
101 HOUSTON ST ANGLETON, TX 77515  
105 HOUSTON ST ANGLETON, TX 77515  
113 HOUSTON ST ANGLETON, TX 77515  
125 HOUSTON ST ANGLETON, TX 77515  
129 HOUSTON ST ANGLETON, TX 77515  
133 HOUSTON ST ANGLETON, TX 77515  
137 HOUSTON ST ANGLETON, TX 77515  
141 HOUSTON ST ANGLETON, TX 77515  
153 HOUSTON ST ANGLETON, TX 77515  
157 HOUSTON ST ANGLETON, TX 77515  
161 HOUSTON ST ANGLETON, TX 77515  
165 HOUSTON ST ANGLETON, TX 77515  
104 HOUSTON ST ANGLETON, TX 77515  
108 HOUSTON ST ANGLETON, TX 77515  
112 HOUSTON ST ANGLETON, TX 77515  
116 HOUSTON ST ANGLETON,  
120 HOUSTON ST ANGLETON, TX 77515  
124 HOUSTON ST ANGLETON, TX 77515  
128 HOUSTON ST ANGLETON, TX 77515  
132 HOUSTON ST ANGLETON, TX 77515  
140 HOUSTON ST ANGLETON, TX 77515  
144 HOUSTON ST ANGLETON, TX 77515  
152 HOUSTON ST ANGLETON, TX 77515  
156 HOUSTON ST ANGLETON, TX 77515  
160 HOUSTON ST ANGLETON, TX 77515  
164 HOUSTON ST ANGLETON, TX 77515  
168 HOUSTON ST ANGLETON, TX 77515  
172 HOUSTON ST ANGLETON, TX 77515  
101 BASTROP ST ANGLETON, TX 77515  
105 BASTROP ST ANGLETON, TX 77515  
109 BASTROP ST ANGLETON, TX 77515  
113 BASTROP ST ANGLETON, TX 77515  
121 BASTROP ST ANGLETON, TX 77515  
133 BASTROP ST ANGLETON, TX 77515  
141 BASTROP ST ANGLETON, TX 77515  
145 BASTROP ST ANGLETON, TX 77515  
149 BASTROP ST ANGLETON, TX 77515  
153 BASTROP ST ANGLETON, TX 77515  
161 BASTROP ST ANGLETON, TX 77515  
165 BASTROP ST ANGLETON, TX 77515

169 BASTROP ST ANGLETON, TX 77515  
100 BASTROP ST ANGLETON, TX 77515  
104 BASTROP ST ANGLETON, TX 77515  
112 BASTROP ST ANGLETON, TX 77515  
116 BASTROP ST ANGLETON, TX 77515  
124 BASTROP ST ANGLETON, TX 77515  
132 BASTROP ST ANGLETON, TX 77515  
136 BASTROP ST ANGLETON, TX 77515  
140 BASTROP ST ANGLETON, TX 77515  
144 BASTROP ST ANGLETON, TX 77515  
148 BASTROP ST ANGLETON, TX 77515  
156 BASTROP ST ANGLETON, TX 77515  
160 BASTROP ST ANGLETON, TX 77515  
164 BASTROP ST ANGLETON, TX 77515  
168 BASTROP ST ANGLETON, TX 77515  
201 BASTROP ST ANGLETON, TX 77515  
205 BASTROP ST ANGLETON, TX 77515  
209 BASTROP ST ANGLETON, TX 77515  
213 BASTROP ST ANGLETON, TX 77515  
217 BASTROP ST ANGLETON, TX 77515  
225 BASTROP ST ANGLETON, TX 77515  
233 BASTROP ST ANGLETON, TX 77515  
241 BASTROP ST ANGLETON, TX 77515  
245 BASTROP ST ANGLETON, TX 77515  
249 BASTROP ST ANGLETON, TX 77515  
257 BASTROP ST ANGLETON, TX 77515  
261 BASTROP ST ANGLETON, TX 77515  
309 BASTROP ST ANGLETON, TX 77515  
204 BASTROP ST ANGLETON, TX 77515  
208 BASTROP ST ANGLETON, TX 77515  
224 BASTROP ST ANGLETON, TX 77515  
228 BASTROP ST ANGLETON, TX 77515  
232 BASTROP ST ANGLETON, TX 77515  
236 BASTROP ST ANGLETON, TX 77515  
240 BASTROP ST ANGLETON, TX 77515  
244 BASTROP ST ANGLETON, TX 77515  
248 BASTROP ST ANGLETON, TX 77515  
256 BASTROP ST ANGLETON, TX 77515  
260 BASTROP ST ANGLETON, TX 77515  
261 AUSTIN ST ANGLETON, TX 77515  
245 AUSTIN ST ANGLETON, TX 77515  
241 AUSTIN ST ANGLETON, TX 77515  
233 AUSTIN ST ANGLETON, TX 77515  
229 AUSTIN ST ANGLETON, TX 77515  
225 AUSTIN ST ANGLETON, TX 77515  
209 AUSTIN ST ANGLETON, TX 77515  
205 AUSTIN ST ANGLETON, TX 77515



200 AUSTIN ST ANGLETON,  
204 AUSTIN ST ANGLETON, TX 77515  
208 AUSTIN ST ANGLETON, TX 77515  
212 AUSTIN ST ANGLETON, TX 77515  
216 AUSTIN ST ANGLETON, TX 77515  
220 AUSTIN ST ANGLETON, TX 77515  
224 AUSTIN ST ANGLETON, TX 77515  
236 AUSTIN ST ANGLETON, TX 77515  
240 AUSTIN ST ANGLETON, TX 77515  
252 AUSTIN ST ANGLETON, TX 77515  
256 AUSTIN ST ANGLETON, TX 77515  
264 AUSTIN ST ANGLETON, TX 77515  
268 AUSTIN ST ANGLETON, TX 77515  
272 AUSTIN ST ANGLETON, TX 77515  
276 AUSTIN ST ANGLETON, TX 77515  
1016 CANNAN DR ANGLETON, TX 77515  
912 CANNAN DR ANGLETON, TX 77515  
904 CANNAN DR ANGLETON, TX 77515  
1008 CANNAN DR ANGLETON, TX 77515  
908 CANNAN DR ANGLETON, TX 77515  
1000 CANNAN DR ANGLETON, TX 77515  
2113 N TINSLEY ST ANGLETON, TX 77515  
1024 CANNAN DR ANGLETON, TX 77515  
1517 GIFFORD RD ANGLETON, TX 77515  
1201 GIFFORD LN ANGLETON, TX 77515  
1205 GIFFORD LN ANGLETON, TX 77515  
1305 GIFFORD LN ANGLETON, TX 77515  
1309 GIFFORD LN ANGLETON, TX 77515  
1301 GIFFORD LN ANGLETON, TX 77515  
1200 GIFFORD LN ANGLETON, TX 77515  
1601 GIFFORD RD ANGLETON, TX 77515  
1208 GIFFORD LN ANGLETON, TX 77515  
1216 GIFFORD LN ANGLETON, TX 77515  
1300 GIFFORD LN ANGLETON, TX 77515  
112 DEBORAH DR ANGLETON, TX 77515  
125 KNIGHT ST ANGLETON, TX 77515  
121 KNIGHT ST ANGLETON, TX  
105 KNIGHT ST ANGLETON, TX 77515  
109 KNIGHT ST ANGLETON, TX 77515  
117 KNIGHT ST ANGLETON, TX 77515  
108 KNIGHT ST ANGLETON, TX 77515  
116 KNIGHT ST ANGLETON, TX 77515  
124 KNIGHT ST ANGLETON, TX 77515  
128 KNIGHT ST ANGLETON, TX  
957 S WALKER ST ANGLETON, TX 77515  
953 S WALKER ST ANGLETON, TX 77515  
945 S WALKER ST ANGLETON, TX 77515

933 S WALKER ST ANGLETON, TX 77515  
929 S WALKER ST ANGLETON, TX 77515  
925 S WALKER ST ANGLETON, TX 77515  
921 S WALKER ST ANGLETON, TX 77515  
913 S WALKER ST ANGLETON, TX 77515  
909 S WALKER ST ANGLETON,  
905 S WALKER ST ANGLETON, TX 77515  
901 S WALKER ST ANGLETON, TX 77515  
617 BRYAN ST ANGLETON, TX 77515  
613 BRYAN ST ANGLETON, TX 77515  
607 BRYAN ST ANGLETON, TX 77515  
509 BRYAN ST ANGLETON, TX 77515  
505 BRYAN ST ANGLETON,  
611 BRYAN ST ANGLETON, TX 77515  
609 BRYAN ST ANGLETON, TX 77515  
1016 MICHELLE DR ANGLETON, TX 77515  
1054 CRYSTAL ST ANGLETON, TX 77515  
1058 CRYSTAL ST ANGLETON, TX 77515  
3017 N TINSLEY ST ANGLETON, TX 77515  
3013 N TINSLEY ST ANGLETON, TX 77515  
3009 N TINSLEY ST ANGLETON, TX 77515  
3005 N TINSLEY ST ANGLETON, TX 77515  
3001 N TINSLEY ST ANGLETON, TX 77515  
43 N ERIK DR ANGLETON, TX 77515  
41 N ERIK DR ANGLETON, TX 77515  
39 N ERIK DR ANGLETON, TX 77515  
37 N ERIK DR ANGLETON, TX 77515  
35 N ERIK DR ANGLETON, TX 77515  
33 N ERIK DR ANGLETON, TX 77515  
31 N ERIK DR ANGLETON, TX 77515  
13 S ERIK DR ANGLETON, TX 77515  
11 S ERIK DR ANGLETON, TX 77515  
7 S ERIK DR ANGLETON, TX 77515  
5 S ERIK DR ANGLETON, TX 77515  
3 S ERIK DR ANGLETON, TX 77515  
1 S ERIK DR ANGLETON, TX 77515  
44 N ERIK DR ANGLETON, TX 77515  
42 N ERIK DR ANGLETON, TX 77515  
40 N ERIK DR ANGLETON, TX 77515  
38 N ERIK DR ANGLETON, TX 77515  
36 N ERIK DR ANGLETON, TX 77515  
32 N ERIK DR ANGLETON, TX 77515  
30 N ERIK DR ANGLETON, TX 77515  
28 E ERIK DR ANGLETON, TX 77515  
26 E ERIK DR ANGLETON, TX 77515  
24 E ERIK DR ANGLETON, TX 77515  
22 E ERIK DR ANGLETON, TX 77515

20 E ERIK DR ANGLETON, TX 77515  
18 S ERIK DR ANGLETON, TX 77515  
14 S ERIK DR ANGLETON, TX 77515  
12 S ERIK DR ANGLETON, TX 77515  
8 S ERIK DR ANGLETON, TX 77515  
6 S ERIK DR ANGLETON, TX 77515  
2 S ERIK DR ANGLETON, TX 77515  
121 E PHILLIPS RD ANGLETON, TX 77515  
127 E PHILLIPS RD ANGLETON, TX 77515  
131 E PHILLIPS RD ANGLETON, TX  
1425 S FRONT ST ANGLETON, TX 77515  
1429 S FRONT ST ANGLETON, TX 77515  
1441 S FRONT ST ANGLETON, TX 77515  
1406 S VELASCO ANGLETON, TX 77515  
1213 TAY WAL LOOP ANGLETON, TX 77515  
1513 N CHENANGO ST ANGLETON, TX 77515  
1509 N CHENANGO ST ANGLETON, TX 77515  
1417 N CHENANGO ST ANGLETON, TX 77515  
1413 N CHENANGO ST ANGLETON, TX 77515  
1409 N CHENANGO ST ANGLETON, TX 77515  
1401 N CHENANGO ST ANGLETON, TX 77515  
124 RICHMOND ST ANGLETON, TX 77515  
200 RICHMOND ST ANGLETON, TX  
212 RICHMOND ST ANGLETON, TX 77515  
220 RICHMOND ST ANGLETON, TX 77515  
300 RICHMOND ST ANGLETON,  
304 RICHMOND ST ANGLETON, TX 77515  
308 RICHMOND ST ANGLETON, TX 77515  
308 RICHMOND ST ANGLETON, TX  
312 RICHMOND ST ANGLETON, TX 77515  
1408 N CHENANGO ST ANGLETON, TX 77515  
1404 N CHENANGO ST ANGLETON, TX 77515  
216 SWIFT ST ANGLETON, TX 77515  
220 SWIFT ST ANGLETON, TX 77515  
300 SWIFT ST ANGLETON, TX 77515  
312 SWIFT ST ANGLETON, TX 77515  
320 SWIFT ST ANGLETON, TX 77515  
317 RICHMOND ST ANGLETON, TX 77515  
313 RICHMOND ST ANGLETON, TX 77515  
309 RICHMOND ST ANGLETON, TX 77515  
301 RICHMOND ST ANGLETON, TX 77515  
217 RICHMOND ST ANGLETON, TX 77515  
213 RICHMOND ST ANGLETON, TX 77515  
209 RICHMOND ST ANGLETON, TX 77515  
300 LINDEN ST ANGLETON, TX 77515  
304 LINDEN ST ANGLETON, TX 77515  
308 LINDEN ST ANGLETON, TX 77515

J MOTORS

312 LINDEN ST ANGLETON, TX 77515  
320 LINDEN ST ANGLETON, TX 77515  
317 SWIFT ST ANGLETON, TX 77515  
313 SWIFT ST ANGLETON, TX 77515  
309 SWIFT ST ANGLETON, TX 77515  
305 SWIFT ST ANGLETON, TX 77515  
301 SWIFT ST ANGLETON, TX 77515  
221 SWIFT ST ANGLETON, TX 77515  
217 SWIFT ST ANGLETON, TX 77515  
213 SWIFT ST ANGLETON, TX 77515  
209 SWIFT ST ANGLETON, TX 77515  
313 LINDEN ST ANGLETON, TX 77515  
309 LINDEN ST ANGLETON, TX 77515  
305 LINDEN ST ANGLETON, TX 77515  
310 N MORGAN ST ANGLETON, TX 77515  
1115 S DOWNING ANGLETON, TX 77515  
1238 CALDWELL RD ANGLETON, TX 77515  
1300 CALDWELL RD ANGLETON, TX 77515  
1304 CALDWELL RD ANGLETON, TX 77515  
129 PRAIRIE LEA DR ANGLETON, TX 77515  
141 PRAIRIE LEA DR ANGLETON, TX 77515  
145 PRAIRIE LEA DR ANGLETON, TX 77515  
153 PRAIRIE LEA DR ANGLETON, TX 77515  
213 PRAIRIE LEA DR ANGLETON, TX 77515  
221 PRAIRIE LEA DR ANGLETON, TX 77515  
237 PRAIRIE LEA DR ANGLETON, TX 77515  
253 PRAIRIE LEA DR ANGLETON, TX 77515  
261 PRAIRIE LEA DR ANGLETON, TX 77515  
265 PRAIRIE LEA DR ANGLETON, TX 77515  
260 BALD PRAIRIE DR ANGLETON, TX 77515  
252 BALD PRAIRIE DR ANGLETON, TX 77515  
248 BALD PRAIRIE DR ANGLETON, TX 77515  
204 BALD PRAIRIE DR ANGLETON, TX 77515  
156 BALD PRAIRIE DR ANGLETON, TX 77515  
140 BALD PRAIRIE DR ANGLETON, TX 77515  
136 BALD PRAIRIE DR ANGLETON, TX 77515  
112 BALD PRAIRIE DR ANGLETON, TX 77515  
132 PRAIRIE LEA DR ANGLETON, TX 77515  
140 PRAIRIE LEA DR ANGLETON, TX 77515  
148 PRAIRIE LEA DR ANGLETON, TX 77515  
156 PRAIRIE LEA DR ANGLETON, TX 77515  
200 PRAIRIE LEA DR ANGLETON, TX 77515  
212 PRAIRIE LEA DR ANGLETON, TX 77515  
216 PRAIRIE LEA DR ANGLETON, TX 77515  
228 PRAIRIE LEA DR ANGLETON, TX 77515  
229 BALD PRAIRIE DR ANGLETON, TX 77515  
221 BALD PRAIRIE DR ANGLETON, TX 77515

161 BALD PRAIRIE DR ANGLETON, TX 77515  
153 BALD PRAIRIE DR ANGLETON, TX 77515  
149 BALD PRAIRIE DR ANGLETON, TX 77515  
133 BALD PRAIRIE DR ANGLETON, TX 77515  
117 BALD PRAIRIE DR ANGLETON, TX 77515  
113 BALD PRAIRIE DR ANGLETON, TX 77515  
1371 GIFFORD RD ANGLETON, TX  
1361 GIFFORD RD ANGLETON, TX  
1351 GIFFORD RD ANGLETON, TX  
1341 GIFFORD RD ANGLETON, TX  
1333 GIFFORD RD ANGLETON, TX  
1321 GIFFORD RD ANGLETON, TX  
1301 GIFFORD RD ANGLETON, TX  
215 LISA MARIE DR ANGLETON, TX 77515  
219 LISA MARIE DR ANGLETON, TX 77515  
223 LISA MARIE DR ANGLETON, TX 77515  
227 LISA MARIE DR ANGLETON, TX 77515  
247 LISA MARIE DR ANGLETON, TX 77515  
267 LISA MARIE DR ANGLETON, TX 77515  
264 LAURA LEIGH LN ANGLETON, TX 77515  
236 LAURA LEIGH LN ANGLETON, TX 77515  
204 LISA MARIE DR ANGLETON, TX 77515  
216 LISA MARIE DR ANGLETON, TX 77515  
224 LISA MARIE DR ANGLETON, TX 77515  
236 LISA MARIE DR ANGLETON, TX 77515  
245 LAURA LEIGH LN ANGLETON, TX 77515  
209 LAURA LEIGH LN ANGLETON, TX 77515  
117 LAURA LEIGH LN ANGLETON, TX 77515  
4 GRACE ST ANGLETON, TX 77515  
6 GRACE ST ANGLETON, TX 77515  
8 GRACE ST ANGLETON,  
10 GRACE ST ANGLETON, TX 77515  
12 GRACE ST ANGLETON, TX 77515  
20 GRACE ST ANGLETON, TX 77515  
26 GRACE ST ANGLETON, TX 77515  
23 GRACE ST ANGLETON, TX 77515  
17 GRACE ST ANGLETON, TX 77515  
13 GRACE ST ANGLETON, TX 77515  
9 GRACE ST ANGLETON, TX 77515  
1 GRACE ST ANGLETON, TX 77515  
617 GREYSTONE LN ANGLETON, TX 77515  
623 GREYSTONE LN ANGLETON, TX 77515  
627 GREYSTONE LN ANGLETON, TX 77515  
1 GREYSTONE CT ANGLETON, TX 77515  
2 GREYSTONE CT ANGLETON, TX 77515  
3 GREYSTONE CT ANGLETON, TX 77515  
4 GREYSTONE CT ANGLETON, TX 77515

5 GREYSTONE CT ANGLETON, TX 77515  
6 GREYSTONE CT ANGLETON, TX 77515  
15 GREYSTONE CT ANGLETON, TX 77515  
17 GREYSTONE CT ANGLETON, TX 77515  
14 GEMSTONE CT ANGLETON, TX 77515  
12 KEYSTONE CT ANGLETON, TX 77515  
13 KEYSTONE CT ANGLETON, TX 77515  
17 KEYSTONE CT ANGLETON, TX 77515  
817 GREYSTONE LN ANGLETON, TX 77515  
604 GREYSTONE LN ANGLETON, TX 77515  
616 GREYSTONE LN ANGLETON, TX 77515  
620 GREYSTONE LN ANGLETON, TX 77515  
632 GREYSTONE LN ANGLETON, TX 77515  
648 GREYSTONE LN ANGLETON, TX 77515  
700 GREYSTONE LN ANGLETON, TX 77515  
708 GREYSTONE LN ANGLETON, TX 77515  
728 GREYSTONE LN ANGLETON, TX 77515  
736 GREYSTONE LN ANGLETON, TX 77515  
812 GREYSTONE LN ANGLETON, TX 77515  
601 S REMINGTON DR ANGLETON, TX 77515  
601 S REMINGTON DR ANGLETON, TX 77515  
609 S REMINGTON DR ANGLETON, TX 77515  
613 S REMINGTON DR ANGLETON, TX 77515  
617 S REMINGTON DR ANGLETON, TX 77515  
621 S REMINGTON DR ANGLETON, TX 77515  
625 S REMINGTON DR ANGLETON, TX 77515  
629 S REMINGTON DR ANGLETON, TX 77515  
633 S REMINGTON DR ANGLETON, TX 77515  
637 S REMINGTON DR ANGLETON, TX 77515  
2813 WINCHESTER DR ANGLETON, TX 77515  
2817 WINCHESTER DR ANGLETON, TX 77515  
700 S REMINGTON DR ANGLETON, TX 77515  
704 S REMINGTON DR ANGLETON, TX 77515  
708 S REMINGTON DR ANGLETON, TX 77515  
712 S REMINGTON DR ANGLETON, TX 77515  
716 S REMINGTON DR ANGLETON, TX  
720 S REMINGTON DR ANGLETON,  
724 S REMINGTON DR ANGLETON, TX 77515  
728 S REMINGTON DR ANGLETON, TX 77515  
732 S REMINGTON DR ANGLETON, TX 77515  
736 S REMINGTON DR ANGLETON, TX 77515  
740 S REMINGTON DR ANGLETON, TX 77515  
600 S REMINGTON DR ANGLETON, TX 77515  
604 S REMINGTON DR ANGLETON, TX 77515  
608 S REMINGTON DR ANGLETON, TX 77515  
612 S REMINGTON DR ANGLETON, TX 77515  
616 S REMINGTON DR ANGLETON, TX 77515

620 S REMINGTON DR ANGLETON, TX 77515  
628 S REMINGTON DR ANGLETON, TX 77515  
632 S REMINGTON DR ANGLETON, TX 77515  
640 S REMINGTON DR ANGLETON, TX 77515  
644 S REMINGTON DR ANGLETON, TX 77515  
648 S REMINGTON DR ANGLETON, TX 77515  
709 S REMINGTON DR ANGLETON, TX 77515  
2820 WINCHESTER DR ANGLETON, TX 77515  
2857 RIMFIRE DR ANGLETON, TX 77515  
2849 RIMFIRE DR ANGLETON,  
2841 RIMFIRE DR ANGLETON, TX 77515  
2837 RIMFIRE DR ANGLETON, TX 77515  
2833 RIMFIRE DR ANGLETON, TX 77515  
2829 RIMFIRE DR ANGLETON, TX 77515  
2825 RIMFIRE DR ANGLETON, TX 77515  
2821 RIMFIRE DR ANGLETON, TX 77515  
2817 RIMFIRE DR ANGLETON, TX 77515  
715 S REMINGTON DR ANGLETON, TX 77515  
2816 RIMFIRE DR ANGLETON, TX 77515  
2820 RIMFIRE DR ANGLETON,  
2820 RIMFIRE DR ANGLETON,  
2824 RIMFIRE DR ANGLETON, TX 77515  
2828 RIMFIRE DR ANGLETON, TX 77515  
2832 RIMFIRE DR ANGLETON, TX 77515  
2836 RIMFIRE DR ANGLETON, TX 77515  
2840 RIMFIRE DR ANGLETON, TX 77515  
2844 RIMFIRE DR ANGLETON, TX 77515  
2852 RIMFIRE DR ANGLETON, TX 77515  
2856 RIMFIRE DR ANGLETON, TX 77515  
2849 N REMINGTON DR ANGLETON, TX 77515  
2845 N REMINGTON DR ANGLETON, TX 77515  
2841 N REMINGTON DR ANGLETON, TX  
2837 N REMINGTON DR ANGLETON, TX 77515  
2833 N REMINGTON DR ANGLETON, TX 77515  
2829 N REMINGTON DR ANGLETON, TX 77515  
2825 N REMINGTON DR ANGLETON, TX 77515  
2821 N REMINGTON DR ANGLETON, TX 77515  
739 S REMINGTON DR ANGLETON, TX 77515  
2800 N REMINGTON DR ANGLETON, TX 77515  
2808 N REMINGTON DR ANGLETON, TX 77515  
2816 N REMINGTON DR ANGLETON, TX 77515  
2820 N REMINGTON DR ANGLETON, TX 77515  
2824 N REMINGTON DR ANGLETON, TX 77515  
2832 N REMINGTON DR ANGLETON, TX 77515  
2836 N REMINGTON DR ANGLETON, TX 77515  
2840 N REMINGTON DR ANGLETON, TX 77515  
2844 N REMINGTON DR ANGLETON, TX 77515

2848 N REMINGTON DR ANGLETON, TX 77515  
2852 N REMINGTON DR ANGLETON, TX 77515  
2856 N REMINGTON DR ANGLETON, TX 77515  
753 N REMINGTON DR ANGLETON, TX 77515  
749 N REMINGTON DR ANGLETON, TX 77515  
745 N REMINGTON DR ANGLETON, TX 77515  
737 N REMINGTON DR ANGLETON, TX 77515  
101 AUSTIN RD ANGLETON, TX 77515  
103 AUSTIN RD ANGLETON, TX 77515  
107 AUSTIN RD ANGLETON, TX 77515  
111 AUSTIN RD ANGLETON, TX 77515  
113 AUSTIN RD ANGLETON, TX 77515  
117 AUSTIN RD ANGLETON, TX 77515  
119 AUSTIN RD ANGLETON, TX 77515  
121 AUSTIN RD ANGLETON, TX 77515  
123 AUSTIN RD ANGLETON, TX 77515  
125 AUSTIN RD ANGLETON, TX 77515  
133 AUSTIN RD ANGLETON, TX 77515  
141 AUSTIN RD ANGLETON, TX 77515  
143 AUSTIN RD ANGLETON, TX 77515  
149 AUSTIN RD ANGLETON, TX 77515  
148 AUSTIN RD ANGLETON, TX 77515  
138 AUSTIN RD ANGLETON, TX 77515  
136 AUSTIN RD ANGLETON, TX 77515  
134 AUSTIN RD ANGLETON, TX 77515  
132 AUSTIN RD ANGLETON, TX 77515  
130 AUSTIN RD ANGLETON, TX 77515  
128 AUSTIN RD ANGLETON, TX 77515  
124 AUSTIN RD ANGLETON, TX 77515  
122 AUSTIN RD ANGLETON, TX 77515  
120 AUSTIN RD ANGLETON, TX 77515  
116 AUSTIN RD ANGLETON, TX 77515  
114 AUSTIN RD ANGLETON, TX 77515  
112 AUSTIN RD ANGLETON, TX 77515  
106 AUSTIN RD ANGLETON, TX 77515  
104 AUSTIN RD ANGLETON, TX 77515  
404 E MILLER ST ANGLETON, TX 77515  
705 N WILLOW ST ANGLETON, TX 77515  
608 N WILLOW ST ANGLETON, TX 77515  
700 N WILLOW ST ANGLETON, TX 77515  
624 T J WRIGHT ST ANGLETON, TX 77515  
628 T J WRIGHT ST ANGLETON, TX 77515  
505 T J WRIGHT ANGLETON, TX 77515  
509 T J WRIGHT ANGLETON, TX 77515  
201 LAURIE LN ANGLETON, TX 77515  
205 LAURIE LN ANGLETON, TX 77515  
209 LAURIE LN ANGLETON, TX 77515



213 LAURIE LN ANGLETON, TX 77515  
301 LAURIE LN ANGLETON, TX 77515  
305 LAURIE LN ANGLETON, TX 77515  
309 LAURIE LN ANGLETON, TX 77515  
313 LAURIE LN ANGLETON, TX 77515  
317 LAURIE LN ANGLETON, TX 77515  
321 LAURIE LN ANGLETON, TX 77515  
204 LAURIE LN ANGLETON, TX 77515  
208 LAURIE LN ANGLETON, TX 77515  
212 LAURIE LN ANGLETON, TX 77515  
300 LAURIE LN ANGLETON, TX 77515  
304 LAURIE LN ANGLETON, TX 77515  
308 LAURIE LN ANGLETON, TX 77515  
312 LAURIE LN ANGLETON, TX 77515  
316 LAURIE LN ANGLETON, TX 77515  
320 LAURIE LN ANGLETON, TX 77515  
317 RICE ST ANGLETON, TX 77515  
313 RICE ST ANGLETON, TX 77515  
209 RICE ST ANGLETON, TX 77515  
205 RICE ST ANGLETON, TX 77515  
201 RICE ST ANGLETON, TX 77515  
208 RICE ST ANGLETON, TX 77515  
204 RICE ST ANGLETON, TX 77515  
200 RICE ST ANGLETON, TX 77515  
901 W MILLER ST ANGLETON, TX 77515  
2 HARVEST GLEN ANGLETON, TX 77515  
6 HARVEST GLEN ANGLETON, TX 77515  
10 HARVEST GLEN ANGLETON, TX 77515  
14 HARVEST GLEN ANGLETON, TX 77515  
18 HARVEST GLEN ANGLETON, TX 77515  
13 HARVEST GLEN ANGLETON, TX 77515  
9 HARVEST GLEN ANGLETON, TX 77515  
10 HARVEST WAY ANGLETON, TX 77515  
14 HARVEST WAY ANGLETON, TX 77515  
21 HARVEST WAY ANGLETON, TX 77515  
17 HARVEST WAY ANGLETON, TX 77515  
13 HARVEST WAY ANGLETON, TX 77515  
9 HARVEST WAY ANGLETON, TX 77515  
5 HARVEST WAY ANGLETON, TX 77515  
5 HARVEST GLN ANGLETON, TX 77515  
1 HARVEST GLEN ANGLETON, TX  
805 HIGGINS ST ANGLETON, TX 77515  
809 N HIGGINS ST ANGLETON, TX 77515  
817 HIGGINS ST ANGLETON, TX 77515  
821 N HIGGINS ST ANGLETON, TX 77515  
825 N HIGGINS ST ANGLETON, TX 77515  
800 N HIGGINS ST ANGLETON, TX 77515

812 N HIGGINS ST ANGLETON, TX 77515  
820 N HIGGINS ST ANGLETON, TX 77515  
824 N HIGGINS ST ANGLETON,  
828 N HIGGINS ST ANGLETON, TX 77515  
825 N MORGAN ST ANGLETON, TX 77515  
821 N MORGAN ST ANGLETON, TX 77515  
817 N MORGAN ST ANGLETON, TX 77515  
809 N MORGAN ST ANGLETON, TX 77515  
509 E MILLER ST ANGLETON, TX 77515  
800 N MORGAN ST ANGLETON, TX 77515  
804 N MORGAN ST ANGLETON, TX 77515  
808 N MORGAN ST ANGLETON, TX 77515  
812 N MORGAN ST ANGLETON, TX 77515  
816 N MORGAN ST ANGLETON, TX 77515  
824 N MORGAN ST ANGLETON,  
828 N MORGAN ST ANGLETON, TX 77515  
1412 BUCHTA RD ANGLETON, TX 77515  
1420 BUCHTA RD ANGLETON, TX 77515  
108 KETCHUM DR ANGLETON, TX 77515  
156 W PHILLIPS RD ANGLETON, TX 77515  
1364 LAUREL LOOP ANGLETON, TX 77515  
1272 LAUREL LOOP ANGLETON, TX 77515  
1268 LAUREL LOOP ANGLETON, TX 77515  
1260 LAUREL LOOP ANGLETON, TX 77515  
1256 LAUREL LOOP ANGLETON, TX 77515  
1252 LAUREL LOOP ANGLETON, TX 77515  
1248 LAUREL LOOP ANGLETON, TX 77515  
1244 LAUREL LOOP ANGLETON, TX 77515  
1240 LAUREL LOOP ANGLETON, TX 77515  
1236 LAUREL LOOP ANGLETON, TX 77515  
1228 LAUREL LOOP ANGLETON, TX 77515  
1224 LAUREL LOOP ANGLETON, TX 77515  
1220 LAUREL LOOP ANGLETON, TX 77515  
1216 LAUREL LOOP ANGLETON, TX 77515  
1212 LAUREL LOOP ANGLETON, TX 77515  
1208 LAUREL LOOP ANGLETON, TX 77515  
1204 LAUREL LOOP ANGLETON, TX 77515  
1200 LAUREL LOOP ANGLETON, TX 77515  
1249 LAUREL LOOP ANGLETON, TX 77515  
1245 LAUREL LOOP ANGLETON, TX 77515  
1241 LAUREL LOOP ANGLETON, TX 77515  
1237 LAUREL LOOP ANGLETON, TX 77515  
1233 LAUREL LOOP ANGLETON, TX 77515  
1229 LAUREL LOOP ANGLETON, TX 77515  
1225 LAUREL LOOP ANGLETON, TX 77515  
1221 LAUREL LOOP ANGLETON, TX 77515  
1217 LAUREL LOOP ANGLETON, TX 77515

1308 LAUREL LOOP TX 77515  
1312 LAUREL LOOP TX 77515  
1316 LAUREL LOOP TX 77515  
1320 LAUREL LOOP TX 77515  
1324 LAUREL LOOP TX 77515  
1328 LAUREL LOOP TX 77515  
1332 LAUREL LOOP TX 77515  
1336 LAUREL LOOP TX 77515  
1340 LAUREL LOOP TX 77515  
1344 LAUREL LOOP TX 77515  
1348 LAUREL LOOP TX 77515  
1352 LAUREL LOOP TX 77515  
1356 LAUREL LOOP TX 77515  
1360 LAUREL LOOP TX 77515  
1317 LAUREL LOOP TX 77515  
1321 LAUREL LOOP TX 77515  
1325 LAUREL LOOP TX 77515  
1329 LAUREL LOOP TX 77515  
1333 LAUREL LOOP TX 77515  
1337 LAUREL LOOP TX 77515  
1341 LAUREL LOOP TX 77515  
1345 LAUREL LOOP TX 77515  
1349 LAUREL LOOP TX 77515  
1295 LAUREL LANE TX 77515  
1291 LAUREL LANE TX 77515  
1287 LAUREL LANE TX 77515  
1283 LAUREL LANE TX 77515  
1279 LAUREL LANE TX 77515  
1275 LAUREL LANE TX 77515  
1274 LAUREL LOOP ANGLETON, TX 77515  
1282 LAUREL LOOP ANGLETON, TX 77515  
1286 LAUREL LOOP ANGLETON, TX 77515  
1290 LAUREL LOOP ANGLETON, TX 77515  
1294 LAUREL LOOP ANGLETON, TX 77515  
1298 LAUREL LOOP ANGLETON, TX 77515  
1302 LAUREL LOOP ANGLETON, TX 77515  
1304 LAUREL LOOP ANGLETON, TX 77515  
1277 LAUREL LOOP ANGLETON, TX  
1281 LAUREL LOOP ANGLETON, TX  
1285 LAUREL LOOP ANGLETON, TX  
1289 LAUREL LOOP ANGLETON, TX  
1293 LAUREL LOOP ANGLETON, TX  
1464 S BLUEBONNET LN ANGLETON, TX 77515  
1460 S BLUEBONNET LN ANGLETON, TX 77515  
1456 S BLUEBONNET LN ANGLETON, TX 77515  
1452 S BLUEBONNET LN ANGLETON, TX 77515  
1448 S BLUEBONNET LN ANGLETON, TX 77515

1444 S BLUEBONNET LN ANGLETON, TX 77515  
1440 S BLUEBONNET LN ANGLETON, TX 77515  
1436 S BLUEBONNET LN ANGLETON, TX 77515  
1432 S BLUEBONNET LN ANGLETON, TX 77515  
1428 S BLUEBONNET LN ANGLETON, TX 77515  
1424 S BLUEBONNET LN ANGLETON, TX 77515  
1420 S BLUEBONNET LN ANGLETON, TX 77515  
1416 S BLUEBONNET LN ANGLETON, TX 77515  
1412 S BLUEBONNET LN ANGLETON, TX 77515  
1408 S BLUEBONNET LN ANGLETON, TX 77515  
1404 S BLUEBONNET LN ANGLETON, TX 77515  
1400 S BLUEBONNET LN ANGLETON, TX 77515  
1457 S BLUEBONNET LN ANGLETON, TX 77515  
1453 S BLUEBONNET LN ANGLETON, TX 77515  
1449 S BLUEBONNET LN ANGLETON, TX 77515  
1441 S BLUEBONNET LN ANGLETON, TX 77515  
1437 S BLUEBONNET LN ANGLETON, TX 77515  
1433 S BLUEBONNET LN ANGLETON, TX 77515  
1429 S BLUEBONNET LN ANGLETON, TX 77515  
1425 S BLUEBONNET LN ANGLETON, TX 77515  
1421 S BLUEBONNET LN ANGLETON, TX 77515  
1417 S BLUEBONNET LN ANGLETON, TX 77515  
1500 N BLUEBONNET LN ANGLETON, TX  
1504 S BLUEBONNET LN ANGLETON, TX  
1508 N BLUEBONNET LN ANGLETON, TX  
1512 N BLUEBONNET LN ANGLETON, TX  
1520 N BLUEBONNET LN ANGLETON, TX  
1528 N BLUEBONNET LN ANGLETON, TX  
1536 N BLUEBONNET LN ANGLETON, TX  
1540 N BLUEBONNET LN ANGLETON, TX  
1544 N BLUEBONNET LN ANGLETON, TX  
1548 N BLUEBONNET LN ANGLETON, TX  
1552 N BLUEBONNET LN ANGLETON, TX  
1556 N BLUEBONNET LN ANGLETON, TX  
1560 N BLUEBONNET LN ANGLETON, TX  
1521 N BLUEBONNET LN ANGLETON, TX 77515  
1533 N BLUEBONNET LN ANGLETON, TX  
1537 N BLUEBONNET LN ANGLETON, TX  
1541 N BLUEBONNET LN ANGLETON, TX  
1545 N BLUEBONNET LN ANGLETON, TX  
1549 N BLUEBONNET LN ANGLETON, TX  
1553 N BLUEBONNET LN ANGLETON, TX  
1557 N BLUEBONNET LN ANGLETON, TX  
1561 N BLUEBONNET LN ANGLETON, TX  
1500 HERITAGE PARK CIR ANGLETON, TX  
305 HERITAGE OAKS DR ANGLETON, TX 77515  
309 HERITAGE OAKS DR ANGLETON, TX 77515

313 HERITAGE OAKS DR ANGLETON, TX 77515  
317 HERITAGE OAKS DR ANGLETON, TX 77515  
401 HERITAGE OAKS DR ANGLETON, TX 77515  
405 HERITAGE OAKS DR ANGLETON, TX 77515  
505 HERITAGE OAKS DR ANGLETON, TX 77515  
509 HERITAGE OAKS DR ANGLETON, TX 77515  
308 HERITAGE OAKS DR ANGLETON, TX 77515  
312 HERITAGE OAKS DR ANGLETON, TX 77515  
316 HERITAGE OAKS DR ANGLETON, TX 77515  
404 HERITAGE OAKS DR ANGLETON, TX 77515  
500 HERITAGE OAKS DR ANGLETON, TX 77515  
504 HERITAGE OAKS DR ANGLETON, TX 77515  
508 HERITAGE OAKS DR ANGLETON, TX 77515  
601 HERITAGE OAKS DR ANGLETON, TX 77515  
605 HERITAGE OAKS DR ANGLETON, TX 77515  
609 HERITAGE OAKS DR ANGLETON, TX 77515  
701 HERITAGE OAKS DR ANGLETON, TX 77515  
705 HERITAGE OAKS DR ANGLETON, TX 77515  
805 HERITAGE OAKS DR ANGLETON, TX 77515  
809 HERITAGE OAKS DR ANGLETON, TX 77515  
901 HERITAGE OAKS DR ANGLETON, TX 77515  
909 HERITAGE OAKS DR ANGLETON, TX 77515  
1115 SPREADING OAKS DR ANGLETON, TX 77515  
1111 SPREADING OAKS DR ANGLETON, TX 77515  
608 HERITAGE OAKS DR ANGLETON, TX 77515  
700 HERITAGE OAKS DR ANGLETON, TX 77515  
708 HERITAGE OAKS DR ANGLETON, TX 77515  
800 HERITAGE OAKS DR ANGLETON, TX 77515  
804 HERITAGE OAKS DR ANGLETON, TX 77515  
900 HERITAGE OAKS DR ANGLETON, TX 77515  
904 HERITAGE OAKS DR ANGLETON, TX 77515  
908 HERITAGE OAKS DR ANGLETON, TX 77515  
1107 SPREADING OAKS ANGLETON, TX 77515  
1103 SPREADING OAKS ANGLETON, TX 77515  
1019 SPREADING OAKS ANGLETON, TX 77515  
1015 SPREADING OAKS ANGLETON, TX 77515  
1011 SPREADING OAKS ANGLETON, TX 77515  
1007 SPREADING OAKS ANGLETON, TX 77515  
1003 SPREADING OAKS ANGLETON, TX 77515  
915 SPREADING OAKS ANGLETON, TX 77515  
905 ENCHANTED OAKS DR ANGLETON, TX 77515  
809 ENCHANTED OAKS DR ANGLETON, TX 77515  
805 ENCHANTED OAKS DR ANGLETON, TX 77515  
801 ENCHANTED OAKS DR ANGLETON, TX 77515  
713 ENCHANTED OAKS DR ANGLETON, TX 77515  
709 ENCHANTED OAKS DR ANGLETON, TX 77515  
701 ENCHANTED OAKS DR ANGLETON, TX 77515

609 ENCHANTED OAKS DR ANGLETON, TX 77515  
4 SPREADING OAKS CT ANGLETON, TX 77515  
3 SPREADING OAKS CT ANGLETON, TX 77515  
2 SPREADING OAKS CT ANGLETON, TX 77515  
1 SPREADING OAKS CT ANGLETON, TX 77515  
604 ENCHANTED OAKS DR ANGLETON, TX 77515  
608 ENCHANTED OAKS DR ANGLETON, TX 77515  
704 ENCHANTED OAKS DR ANGLETON, TX 77515  
708 ENCHANTED OAKS DR ANGLETON, TX 77515  
800 ENCHANTED OAKS DR ANGLETON, TX 77515  
804 ENCHANTED OAKS DR ANGLETON, TX 77515  
808 ENCHANTED OAKS DR ANGLETON, TX  
904 ENCHANTED OAKS DR ANGLETON, TX 77515  
1011 OAK PARK DR ANGLETON, TX 77515  
6 OAK PARK CT ANGLETON, TX 77515  
5 OAK PARK CT ANGLETON, TX 77515  
4 OAK PARK CT ANGLETON, TX 77515  
3 OAK PARK CT ANGLETON, TX 77515  
2 OAK PARK CT ANGLETON, TX 77515  
1 OAK PARK CT ANGLETON, TX 77515  
1004 ENCHANTED OAKS DR ANGLETON, TX 77515  
1008 ENCHANTED OAKS DR ANGLETON, TX 77515  
1012 ENCHANTED OAKS DR ANGLETON, TX 77515  
1100 ENCHANTED OAKS DR ANGLETON, TX 77515  
917 OAK RIDGE DR ANGLETON, TX 77515  
913 OAK RIDGE DR ANGLETON, TX 77515  
909 OAK RIDGE DR ANGLETON, TX 77515  
1012 OAK PARK DR ANGLETON, TX 77515  
1005 ENCHANTED OAKS DR ANGLETON, TX 77515  
1009 ENCHANTED OAKS DR ANGLETON, TX 77515  
1013 ENCHANTED OAKS DR ANGLETON, TX 77515  
1017 ENCHANTED OAKS DR ANGLETON, TX 77515  
1105 ENCHANTED OAKS DR ANGLETON, TX 77515  
1109 ENCHANTED OAKS DR ANGLETON, TX 77515  
1113 ENCHANTED OAKS DR ANGLETON, TX 77515  
1005 SHADY OAKS DR ANGLETON, TX 77515  
1200 ENCHANTED OAKS DR ANGLETON, TX 77515  
1116 ENCHANTED OAKS DR ANGLETON, TX 77515  
1112 ENCHANTED OAKS DR ANGLETON, TX 77515  
908 OAK RIDGE DR ANGLETON, TX 77515  
1000 SHADY OAKS DR ANGLETON, TX 77515  
1004 SHADY OAKS DR ANGLETON, TX 77515  
1105 OAK PARK DR ANGLETON, TX 77515  
1109 OAK PARK DR ANGLETON, TX 77515  
1113 OAK PARK DR ANGLETON, TX 77515  
1117 OAK PARK DR ANGLETON, TX 77515  
1001 HERITAGE OAKS DR ANGLETON, TX 77515

1005 HERITAGE OAKS DR ANGLETON, TX 77515  
1009 HERITAGE OAKS DR ANGLETON, TX 77515  
1013 HERITAGE OAKS DR ANGLETON, TX 77515  
1017 HERITAGE OAKS DR ANGLETON, TX 77515  
1021 HERITAGE OAKS DR ANGLETON, TX 77515  
1025 HERITAGE OAKS DR ANGLETON, TX 77515  
1029 HERITAGE OAKS DR ANGLETON, TX 77515  
1033 HERITAGE OAKS DR ANGLETON, TX 77515  
1024 HERITAGE OAKS DR ANGLETON, TX 77515  
1020 HERITAGE OAKS DR ANGLETON, TX 77515  
1016 HERITAGE OAKS DR ANGLETON, TX 77515  
1012 HERITAGE OAKS DR ANGLETON, TX 77515  
1008 HERITAGE OAKS DR ANGLETON, TX 77515  
1004 HERITAGE OAKS DR ANGLETON, TX 77515  
1112 OAK PARK DR ANGLETON, TX 77515  
1108 OAK PARK DR ANGLETON, TX 77515  
1104 OAK PARK DR ANGLETON, TX 77515  
1009 SHADY OAKS DR ANGLETON, TX 77515  
1013 SHADY OAKS DR ANGLETON, TX 77515  
1104 SOUTHERN OAKS DR ANGLETON, TX 77515  
1100 SOUTHERN OAKS DR TX 77515  
1016 SOUTHERN OAKS DR TX 77515  
1012 SOUTHERN OAKS DR ANGLETON, TX 77515  
1013 SOUTHERN OAKS DR TX 77515  
1017 SOUTHERN OAKS DR TX 77515  
1101 SOUTHERN OAKS DR ANGLETON, TX 77515  
1109 SHADY OAKS DR ANGLETON, TX 77515  
1113 SHADY OAKS DR ANGLETON, TX 77515  
1117 SHADY OAKS DR ANGLETON, TX 77515  
1201 SHADY OAKS DR ANGLETON, TX 77515  
1204 SHADY OAKS DR ANGLETON, TX 77515  
1200 SHADY OAKS DR ANGLETON, TX 77515  
1112 SHADY OAKS DR ANGLETON, TX 77515  
1108 SHADY OAKS DR ANGLETON, TX 77515  
1104 SHADY OAKS DR ANGLETON, TX 77515  
1100 SHADY OAKS DR ANGLETON, TX 77515  
1016 SHADY OAKS DR ANGLETON, TX 77515  
1008 SHADY OAKS DR ANGLETON, TX 77515  
904 SPREADING OAKS ANGLETON, TX  
701 RUSTIC OAKS ANGLETON, TX  
705 RUSTIC OAKS ANGLETON, TX  
709 RUSTIC OAKS ANGLETON, TX  
713 RUSTIC OAKS ANGLETON, TX 77515  
717 RUSTIC OAKS ANGLETON, TX  
721 RUSTIC OAKS ANGLETON, TX 77515  
729 RUSTIC OAKS ANGLETON, TX 77515  
732 RUSTIC OAKS ANGLETON, TX

728 RUSTIC OAKS ANGLETON, TX  
724 RUSTIC OAKS ANGLETON, TX  
720 RUSTIC OAKS ANGLETON, TX  
819 OAK RIDGE DR ANGLETON, TX  
823 OAK RIDGE DR ANGLETON, TX  
900 SPREADING OAKS ANGLETON, TX  
911 SPREADING OAKS DR ANGLETON, TX 77515  
907 SPREADING OAKS DR ANGLETON, TX  
903 SPREADING OAKS DR ANGLETON, TX  
899 SPREADING OAKS DR ANGLETON, TX  
895 SPREADING OAKS DR ANGLETON, TX  
891 SPREADING OAKS DR ANGLETON, TX  
883 SPREADING OAKS DR ANGLETON, TX  
879 SPREADING OAKS DR ANGLETON, TX  
876 SPREADING OAKS DR ANGLETON, TX  
872 SPREADING OAKS DR ANGLETON, TX  
868 SPREADING OAKS DR ANGLETON, TX  
864 SPREADING OAKS DR ANGLETON, TX  
806 OAK RIDGE DR ANGLETON, TX  
810 OAK RIDGE DR ANGLETON, TX  
814 OAK RIDGE DR ANGLETON, TX  
818 OAK RIDGE DR ANGLETON, TX  
822 OAK RIDGE DR ANGLETON, TX  
876 SPREADING OAKS DR ANGLETON, TX  
838 OAK RIDGE DR ANGLETON, TX 77515  
854 OAK RIDGE DR ANGLETON, TX 77515  
858 OAK RIDGE DR ANGLETON, TX 77515  
870 OAK RIDGE DR ANGLETON, TX 77515  
882 OAK RIDGE DR ANGLETON, TX 77515  
894 OAK RIDGE DR ANGLETON, TX 77515  
827 OAK RIDGE DR ANGLETON, TX 77515  
855 OAK RIDGE DR ANGLETON, TX 77515  
875 OAK RIDGE DR ANGLETON, TX 77515  
879 OAK RIDGE DR ANGLETON, TX 77515  
883 OAK RIDGE DR ANGLETON, TX 77515  
603 N TINSLEY ST ANGLETON, TX 77515  
609 N TINSLEY ST ANGLETON, TX 77515  
615 N TINSLEY ST ANGLETON, TX 77515  
701 N TINSLEY ST ANGLETON, TX 77515  
713 N TINSLEY ST ANGLETON, TX 77515  
715 N TINSLEY ST ANGLETON, TX 77515  
719 N TINSLEY ST ANGLETON, TX 77515  
804 E MILLER ST ANGLETON, TX 77515  
700 HURST ST ANGLETON, TX 77515  
618 HURST ST ANGLETON, TX 77515  
608 HURST ST ANGLETON, TX 77515  
604 HURST ST ANGLETON, TX 77515



609 HURST ST ANGLETON, TX 77515  
719 HURST PLACE ANGLETON, TX 77515  
716 N ROCK ISLAND ST ANGLETON, TX 77515  
614 N ROCK ISLAND ST ANGLETON, TX 77515  
606 N ROCK ISLAND ST ANGLETON, TX 77515  
602 N ROCK ISLAND ST ANGLETON, TX 77515  
605 E CEDAR ST ANGLETON, TX 77515  
607 N ROCK ISLAND ST ANGLETON, TX 77515  
611 N ROCK ISLAND ST ANGLETON, TX 77515  
711 N ROCK ISLAND ST ANGLETON, TX 77515  
723 N ROCK ISLAND ST ANGLETON, TX 77515  
720 N ANDERSON ST ANGLETON,  
718 N ANDERSON ST ANGLETON, TX 77515  
716 N ANDERSON ST ANGLETON, TX 77515  
612 N ANDERSON ST ANGLETON, TX 77515  
1201 PYBURN ST ANGLETON, TX 77515  
1205 PYBURN ST ANGLETON, TX 77515  
1209 PYBURN ST ANGLETON, TX 77515  
1213 PYBURN ST ANGLETON, TX 77515  
1221 PYBURN ST ANGLETON, TX 77515  
1225 PYBURN ST ANGLETON, TX 77515  
1233 PYBURN ST ANGLETON, TX 77515  
1237 PYBURN ST ANGLETON, TX 77515  
1241 PYBURN ST ANGLETON, TX 77515  
1245 PYBURN ST ANGLETON, TX 77515  
1249 PYBURN ST ANGLETON, TX 77515  
1253 PYBURN ST ANGLETON, TX 77515  
1257 PYBURN ST ANGLETON, TX 77515  
1261 PYBURN ST ANGLETON, TX 77515  
1269 PYBURN ST ANGLETON, TX 77515  
1204 PYBURN ST ANGLETON, TX 77515  
1200 PYBURN ST ANGLETON, TX 77515  
1208 PYBURN ST ANGLETON, TX 77515  
1212 PYBURN ST ANGLETON, TX 77515  
504 RAMONA ST ANGLETON, TX 77515  
512 S RAMONA ST ANGLETON, TX 77515  
524 RAMONA ST ANGLETON, TX 77515  
528 RAMONA ST ANGLETON, TX 77515  
1204 RAMONA ST ANGLETON, TX 77515  
1208 RAMONA ST ANGLETON, TX 77515  
1216 RAMONA ST ANGLETON, TX 77515  
1220 RAMONA ST ANGLETON, TX 77515  
1224 RAMONA ST ANGLETON, TX 77515  
1228 RAMONA ST ANGLETON, TX  
1232 RAMONA ST ANGLETON, TX 77515  
1240 RAMONA ST ANGLETON, TX 77515  
1220 PYBURN ST ANGLETON, TX 77515

1224 PYBURN ST ANGLETON, TX 77515  
1228 PYBURN ST ANGLETON, TX 77515  
2 TRAVIS CT ANGLETON,  
1 TRAVIS CT ANGLETON, TX 77515  
5 TRAVIS CT ANGLETON, TX 77515  
1240 PYBURN ST ANGLETON, TX 77515  
1244 PYBURN ST ANGLETON, TX 77515  
1248 PYBURN ST ANGLETON, TX 77515  
1 PAINTER CT ANGLETON, TX 77515  
3 PAINTER CT ANGLETON, TX 77515  
4 PAINTER CT ANGLETON, TX 77515  
5 PAINTER CT ANGLETON, TX 77515  
1258 PYBURN ST ANGLETON, TX 77515  
1262 PYBURN ST ANGLETON, TX 77515  
1266 PYBURN ST ANGLETON, TX 77515  
504 SIMS ST ANGLETON, TX 77515  
508 SIMS ST ANGLETON, TX 77515  
512 SIMS ST ANGLETON, TX 77515  
516 SIMS ST ANGLETON, TX 77515  
1241 RAMONA ST ANGLETON, TX 77515  
1237 RAMONA ST ANGLETON, TX 77515  
1233 RAMONA ST ANGLETON, TX 77515  
1221 RAMONA ST ANGLETON, TX 77515  
1213 RAMONA ST ANGLETON, TX 77515  
1209 RAMONA ST ANGLETON, TX 77515  
1205 RAMONA ST ANGLETON, TX 77515  
1201 RAMONA ST ANGLETON, TX 77515  
517 RAMONA ST ANGLETON, TX 77515  
509 RAMONA ST ANGLETON, TX 77515  
505 RAMONA ST ANGLETON, TX 77515  
501 SIMS ST ANGLETON, TX 77515  
505 SIMS ST ANGLETON, TX 77515  
509 SIMS ST ANGLETON, TX 77515  
513 SIMS ST ANGLETON, TX 77515  
517 SIMS ST ANGLETON, TX 77515  
521 SIMS ST ANGLETON, TX 77515  
525 SIMS ST ANGLETON, TX 77515  
533 SIMS ST ANGLETON, TX 77515  
545 SIMS ST ANGLETON, TX 77515  
549 SIMS ST ANGLETON, TX 77515  
505 S DOWNING ST ANGLETON, TX 77515  
513 S DOWNING ST ANGLETON, TX 77515  
517 S DOWNING ST ANGLETON, TX 77515  
521 S DOWNING ST ANGLETON, TX 77515  
529 S DOWNING ST ANGLETON, TX 77515  
537 S DOWNING ST ANGLETON, TX 77515  
552 SIMS ST ANGLETON, TX 77515

556 SIMS ST ANGLETON, TX 77515  
560 SIMS ST ANGLETON, TX 77515  
553 SIMS ST ANGLETON, TX 77515  
561 SIMS ST ANGLETON, TX 77515  
549 S DOWNING ST ANGLETON, TX 77515  
545 S DOWNING ST ANGLETON, TX 77515  
541 S DOWNING ST ANGLETON, TX 77515  
1209 E KIBER ST ANGLETON, TX 77515  
1213 E KIBER ST ANGLETON, TX 77515  
1217 E KIBER ST ANGLETON, TX 77515  
1221 E KIBER ST ANGLETON, TX 77515  
1225 E KIBER ST ANGLETON, TX 77515  
1229 E KIBER ST ANGLETON, TX 77515  
1237 E KIBER ST ANGLETON, TX 77515  
1241 E KIBER ST ANGLETON, TX 77515  
1245 E KIBER ST ANGLETON, TX 77515  
1249 E KIBER ST ANGLETON, TX 77515  
1253 E KIBER ST ANGLETON, TX 77515  
617 E WILKINS ST ANGLETON, TX 77515  
437 E WILKINS ST ANGLETON, TX 77515  
1018 N VALDERAS ST ANGLETON, TX 77515  
1104 N VALDERAS ST ANGLETON, TX 77515  
401 E WILKINS ST ANGLETON, TX 77515  
1014 N VALDERAS ST ANGLETON, TX 77515  
405 E WILKINS ST ANGLETON, TX 77515  
501 E WILKINS ST ANGLETON, TX 77515  
605 E WILKINS ST ANGLETON, TX 77515  
601 E WILKINS ST ANGLETON, TX 77515  
613 E WILKINS ST ANGLETON, TX 77515  
801 E WILKINS ST ANGLETON, TX 77515  
819 E WILKINS ST ANGLETON, TX 77515  
802 E CEDAR ST ANGLETON, TX 77515  
806 E CEDAR ST ANGLETON, TX 77515  
816 E CEDAR ST ANGLETON, TX 77515  
820 E CEDAR ST ANGLETON, TX 77515  
409 N TINSLEY ST ANGLETON, TX 77515  
421 N HURST PLACE ANGLETON,  
512 HURST PLACE ANGLETON, TX  
516 W ASH ST ANGLETON, TX 77515  
638 N PARRISH ST ANGLETON, TX 77515  
414 W ASH ST ANGLETON, TX 77515  
417 W ASH ST ANGLETON, TX 77515  
411 W ASH ST ANGLETON, TX 77515  
729 W ASH ANGLETON, TX  
723 W ASH ST ANGLETON, TX 77515  
717 W ASH ST ANGLETON, TX 77515  
721 W ASH ANGLETON, TX 77515

716 W ASH ST ANGLETON, TX 77515  
712 W ASH ST ANGLETON, TX 77515  
210 W LIVE OAK ST ANGLETON, TX 77515  
324 W LIVE OAK ST ANGLETON, TX 77515  
501 T J WRIGHT ST ANGLETON, TX 77515  
601 T J WRIGHT ST ANGLETON, TX 77515  
605 T J WRIGHT ST ANGLETON, TX 77515  
627 T J WRIGHT ST ANGLETON, TX  
306 W CEDAR ST ANGLETON, TX 77515  
600 T J WRIGHT ST ANGLETON, TX 77515  
309 W CEDAR ST ANGLETON, TX 77515  
200 BRYAN WAY ANGLETON, TX 77515  
216 BRYAN WAY ANGLETON, TX 77515  
220 BRYAN WAY ANGLETON, TX 77515  
224 BRYAN WAY ANGLETON, TX 77515  
304 BRYAN WAY ANGLETON, TX 77515  
308 BRYAN WAY ANGLETON, TX 77515  
324 BRYAN WAY ANGLETON, TX 77515  
216 BRYAN WAY ANGLETON, TX 77515  
209 BRYAN WAY ANGLETON, TX 77515  
213 BRYAN WAY ANGLETON, TX 77515  
221 BRYAN WAY ANGLETON, TX 77515  
1 LAGO CT ANGLETON, TX 77515  
3 LAGO CT ANGLETON, TX 77515  
4 LAGO CT ANGLETON, TX 77515  
5 LAGO CT ANGLETON, TX 77515  
7 LAGO CT ANGLETON, TX 77515  
8 LAGO CT ANGLETON, TX 77515  
9 LAGO CT ANGLETON, TX 77515  
309 BRYAN WAY ANGLETON, TX 77515  
313 BRYAN WAY ANGLETON, TX 77515  
321 BRYAN WAY ANGLETON, TX 77515  
333 BRYAN WAY ANGLETON, TX 77515  
27 GREENBRIAR LOOP ANGLETON, TX 77515  
214 W LIVE OAK ST ANGLETON, TX 77515  
220 W LIVE OAK ST ANGLETON, TX 77515  
304 W LIVE OAK ST ANGLETON, TX 77515  
312 W LIVE OAK ST ANGLETON, TX 77515  
316 W LIVE OAK ST ANGLETON, TX 77515  
320 W LIVE OAK ST ANGLETON, TX 77515  
601 LORRAINE ST ANGLETON, TX 77515  
605 LORRAINE ST ANGLETON, TX 77515  
613 LORRAINE ST ANGLETON, TX 77515  
621 LORRAINE ST ANGLETON, TX 77515  
633 LORRAINE ST ANGLETON, TX 77515  
637 LORRAINE ST ANGLETON, TX 77515  
645 LORRAINE ST ANGLETON, TX 77515

701 LORRAINE ST ANGLETON, TX 77515  
705 LORRAINE ST ANGLETON, TX 77515  
709 LORRAINE ST ANGLETON, TX 77515  
717 LORRAINE ST ANGLETON, TX 77515  
725 LORRAINE ST ANGLETON, TX 77515  
729 LORRAINE ST ANGLETON, TX 77515  
737 LORRAINE ST ANGLETON, TX 77515  
625 KYLE ST ANGLETON, TX 77515  
748 LORRAINE ST ANGLETON, TX 77515  
604 LORRAINE ST ANGLETON, TX 77515  
612 LORRAINE ST ANGLETON, TX 77515  
628 LORRAINE ST ANGLETON, TX 77515  
624 LORRAINE ST ANGLETON, TX 77515  
632 LORRAINE ST ANGLETON, TX 77515  
644 LORRAINE ST ANGLETON, TX 77515  
640 LORRAINE ST ANGLETON, TX 77515  
648 LORRAINE ST ANGLETON, TX 77515  
645 KYLE ST ANGLETON, TX 77515  
652 LORRAINE ST ANGLETON, TX 77515  
700 LORRAINE ST ANGLETON, TX 77515  
637 KYLE ST ANGLETON, TX 77515  
609 KYLE ST ANGLETON, TX 77515  
720 LORRAINE ST ANGLETON,  
728 LORRAINE ST ANGLETON, TX 77515  
732 LORRAINE ST ANGLETON, TX 77515  
736 LORRAINE ST ANGLETON, TX 77515  
744 LORRAINE ST ANGLETON, TX 77515  
749 KYLE ST ANGLETON, TX 77515  
713 KYLE ST ANGLETON, TX 77515  
701 KYLE ST ANGLETON, TX 77515  
641 KYLE ST ANGLETON, TX 77515  
621 KYLE ST ANGLETON, TX 77515  
617 KYLE ST ANGLETON, TX 77515  
601 KYLE ST ANGLETON, TX 77515  
600 KYLE ST ANGLETON, TX 77515  
628 KYLE ST ANGLETON, TX 77515  
608 KYLE ST ANGLETON, TX 77515  
624 KYLE ST ANGLETON, TX 77515  
636 KYLE ST ANGLETON, TX 77515  
640 KYLE ST ANGLETON, TX 77515  
648 KYLE ST ANGLETON, TX 77515  
704 KYLE ST ANGLETON, TX 77515  
712 KYLE ST ANGLETON, TX 77515  
716 KYLE ST ANGLETON, TX 77515  
728 KYLE ST ANGLETON, TX 77515  
736 KYLE ST ANGLETON, TX 77515  
740 KYLE ST ANGLETON, TX 77515

744 KYLE ST ANGLETON, TX 77515  
748 KYLE ST ANGLETON, TX 77515  
1212 N ROCK ISLAND ST ANGLETON, TX 77515  
1220 N ROCK ISLAND ST ANGLETON, TX 77515  
1300 N ROCK ISLAND ST ANGLETON, TX 77515  
1316 N ROCK ISLAND ST ANGLETON, TX 77515  
1320 N ROCK ISLAND ST ANGLETON, TX 77515  
906 N ARCOLA ST ANGLETON, TX 77515  
711 SHADY LN ANGLETON, TX 77515  
705 SHADY LN ANGLETON, TX 77515  
613 SHADY LN ANGLETON, TX 77515  
609 SHADY LN ANGLETON, TX 77515  
917 E CEDAR ST ANGLETON, TX 77515  
1006 E MILLER ST ANGLETON, TX 77515  
714 SHADY LN ANGLETON, TX 77515  
702 SHADY LN ANGLETON, TX 77515  
614 SHADY LN ANGLETON, TX 77515  
1005 E CEDAR ST ANGLETON, TX 77515  
1020 E MILLER ST ANGLETON, TX 77515  
1001 PECAN ST ANGLETON, TX 77515  
1101 E PECAN ANGLETON, TX 77515  
700 DANBURY TX 77515  
1105 E PECAN ST ANGLETON, TX 77515  
1109 E PECAN ST ANGLETON, TX 77515  
1119 E PECAN ANGLETON, TX 77515  
1124 E MILLER ST ANGLETON, TX 77515  
1114 E MILLER ST ANGLETON, TX 77515  
1114 E MILLER ST ANGLETON, TX  
1108 E MILLER ST ANGLETON, TX 77515  
1102 E MILLER ST ANGLETON, TX  
1101 E CEDAR ST ANGLETON, TX 77515  
1108 E PECAN ST ANGLETON, TX 77515  
1104 E PECAN ST ANGLETON, TX 77515  
114 E PHILLIPS RD ANGLETON, TX 77515  
126 E PHILLIPS RD ANGLETON, TX 77515  
130 E PHILLIPS RD ANGLETON, TX 77515  
2000 SHANKS RD ANGLETON, TX 77515  
213 IDEN DR ANGLETON, TX  
209 IDEN DR ANGLETON, TX 77515  
205 IDEN ANGLETON, TX 77515  
120 IDEN DR ANGLETON, TX 77515  
124 IDEN DR ANGLETON, TX 77515  
216 IDEN DR ANGLETON, TX 77515  
208 IDEN ST ANGLETON, TX 77515  
1217 FAIRGROUND LN ANGLETON, TX 77515  
1221 FAIRGROUND LN ANGLETON, TX 77515  
1205 FAIRGROUND LN ANGLETON, TX 77515

1225 FAIRGROUND LN ANGLETON, TX 77515  
1208 FAIRGROUND LN ANGLETON, TX 77515  
1205 CALDWELL RD ANGLETON, TX 77515  
1301 CALDWELL RD ANGLETON, TX 77515  
1247 CALDWELL RD ANGLETON, TX 77515  
1229 CALDWELL ANGLETON, TX 77515  
1220 CALDWELL RD ANGLETON, TX 77515  
1233 FAIRGROUND LN ANGLETON, TX 77515  
1220 FAIRGROUND LN ANGLETON, TX 77515  
1218 FAIRGROUND LN ANGLETON, TX 77515  
905 S DOWNING ANGLETON, TX 77515  
909 S DOWNING ANGLETON, TX 77515  
1211 CALDWELL ANGLETON, TX 77515  
1215 CALDWELL ANGLETON, TX 77515  
305 E LORRAINE ST ANGLETON, TX 77515  
1201 N VALDERAS ST ANGLETON, TX 77515  
1005 N VALDERAS ST ANGLETON, TX 77515  
1013 N VALDERAS ST ANGLETON, TX 77515  
1015 N VALDERAS ST ANGLETON, TX 77515  
1101 N VALDERAS ST ANGLETON, TX 77515  
1113 N VALDERAS ST ANGLETON, TX 77515  
1117 N VALDERAS ST ANGLETON, TX 77515  
1124 N ARCOLA ST ANGLETON, TX 77515  
1120 N ARCOLA ST ANGLETON, TX 77515  
1108 N ARCOLA ST ANGLETON, TX 77515  
1022 N ARCOLA ST ANGLETON, TX 77515  
1018 N ARCOLA ST ANGLETON, TX 77515  
1003 N ARCOLA ST ANGLETON, TX 77515  
1025 N ARCOLA ST ANGLETON, TX 77515  
1101 N ARCOLA ST ANGLETON, TX 77515  
1121 N ARCOLA ST ANGLETON, TX 77515  
212 E LORRAINE ST ANGLETON, TX 77515  
1128 N CHENANGO ST ANGLETON, TX 77515  
1022 N CHENANGO ST ANGLETON, TX 77515  
1016 N CHENANGO ST ANGLETON, TX 77515  
1012 N CHENANGO ST ANGLETON, TX 77515  
1125 N CHENANGO ST ANGLETON, TX 77515  
2301 SHANKS RD ANGLETON, TX  
2317 SHANKS RD ANGLETON, TX 77515  
100 WALNUT ST ANGLETON, TX 77515  
108 WALNUT ST ANGLETON, TX 77515  
112 WALNUT ST ANGLETON, TX 77515  
120 WALNUT ST ANGLETON, TX 77515  
116 WALNUT ST ANGLETON, TX 77515  
134 WALNUT ST ANGLETON, TX 77515  
109 WALNUT ST ANGLETON, TX 77515  
117 WALNUT ST ANGLETON, TX 77515

122 BEECHNUT ST ANGLETON, TX 77515  
118 BEECHNUT ST ANGLETON, TX 77515  
110 CHESTNUT ST ANGLETON, TX 77515  
116 CHESTNUT ST ANGLETON, TX 77515  
114 BEECHNUT ST ANGLETON, TX 77515  
97 LOSTRACCO ST ANGLETON, TX 77515  
109 CHESTNUT ST ANGLETON, TX 77515  
117 CHESTNUT ST ANGLETON, TX 77515  
208 LOSTRACCO ST ANGLETON, TX 77515  
2200 S VELASCO ST #B ANGLETON, TX 77515  
900 E MILLER ST ANGLETON, TX 77515  
710 N TINSLEY ST ANGLETON, TX 77515  
614 N TINSLEY ST ANGLETON, TX 77515  
903 E CEDAR ST ANGLETON, TX 77515  
907 E CEDAR ST ANGLETON, TX 77515  
702 MCBRIDE PKY ANGLETON, TX 77515  
708 MCBRIDE PKY ANGLETON, TX 77515  
618 N TINSLEY ST ANGLETON, TX 77515  
614 MCBRIDE PKY ANGLETON, TX 77515  
401 HURST ST ANGLETON, TX 77515  
805 E MAGNOLIA ST ANGLETON, TX 77515  
210 FARRER ST ANGLETON, TX 77515  
300 FARRER ST ANGLETON, TX 77515  
304 FARRER ST ANGLETON, TX 77515  
312 FARRER ST ANGLETON, TX 77515  
316 FARRER ST ANGLETON, TX 77515  
400 FARRER ST ANGLETON, TX 77515  
404 FARRER ST ANGLETON, TX 77515  
408 FARRER ST ANGLETON, TX 77515  
416 FARRER ST ANGLETON, TX 77515  
420 FARRER ST ANGLETON, TX 77515  
424 FARRER ST ANGLETON, TX 77515  
512 FARRER ST ANGLETON, TX 77515  
516 FARRER ST ANGLETON, TX 77515  
600 FARRER ST ANGLETON, TX 77515  
608 FARRER ST ANGLETON, TX 77515  
612 FARRER ST ANGLETON, TX 77515  
316 EVANS ST ANGLETON, TX 77515  
400 EVANS ST ANGLETON, TX 77515  
205 FARRER ST ANGLETON, TX 77515  
213 FARRER ST ANGLETON, TX 77515  
221 FARRER ST ANGLETON, TX 77515  
301 FARRER ST ANGLETON, TX 77515  
313 FARRER ST ANGLETON, TX 77515  
317 FARRER ST ANGLETON, TX 77515  
409 FARRER ST ANGLETON, TX 77515  
417 FARRER ST ANGLETON, TX 77515



508 EVANS ST ANGLETON, TX 77515  
501 FARRER ST ANGLETON, TX 77515  
512 EVANS ST ANGLETON, TX 77515  
513 FARRER ST ANGLETON, TX 77515  
517 FARRER ST ANGLETON, TX 77515  
601 FARRER ST ANGLETON, TX 77515  
613 FARRER ST ANGLETON, TX 77515  
202 EVANS ST ANGLETON, TX 77515  
300 EVANS ST ANGLETON, TX 77515  
304 EVANS ST ANGLETON, TX 77515  
312 EVANS ST ANGLETON, TX 77515  
404 EVANS ST ANGLETON, TX 77515  
408 EVANS ST ANGLETON, TX 77515  
412 EVANS ST ANGLETON, TX 77515  
424 EVANS ST ANGLETON, TX 77515  
516 EVANS ST ANGLETON, TX 77515  
600 EVANS ST ANGLETON, TX 77515  
608 EVANS ST ANGLETON, TX 77515  
309 EVANS ST ANGLETON, TX 77515  
421 EVANS ST ANGLETON, TX 77515  
203 EVANS ST ANGLETON, TX 77515  
205 EVANS ST ANGLETON, TX 77515  
223 EVANS ST ANGLETON, TX 77515  
301 EVANS ST ANGLETON, TX 77515  
401 EVANS ST ANGLETON, TX 77515  
409 EVANS ST ANGLETON, TX 77515  
417 EVANS ST ANGLETON, TX 77515  
425 EVANS ST ANGLETON, TX 77515  
501 EVANS ST ANGLETON, TX 77515  
505 EVANS ST ANGLETON, TX 77515  
509 EVANS ST ANGLETON, TX 77515  
517 EVANS ST ANGLETON, TX 77515  
601 EVANS ST ANGLETON, TX 77515  
605 EVANS ST ANGLETON, TX 77515  
613 EVANS ST ANGLETON, TX 77515  
1213 CLOVER DR ANGLETON, TX 77515  
1233 CLOVER DR ANGLETON, TX 77515  
1237 CLOVER DR ANGLETON, TX 77515  
1301 CLOVER DR ANGLETON, TX 77515  
1305 CLOVER DR ANGLETON, TX 77515  
1309 CLOVER DR ANGLETON, TX 77515  
1317 CLOVER DR ANGLETON, TX 77515  
1321 CLOVER DR ANGLETON, TX 77515  
1325 CLOVER DR ANGLETON, TX 77515  
1333 CLOVER DR ANGLETON, TX 77515  
1204 CLOVER DR ANGLETON, TX 77515  
1208 CLOVER DR ANGLETON, TX 77515

1212 CLOVER DR ANGLETON, TX 77515  
1216 CLOVER DR ANGLETON, TX 77515  
1220 CLOVER DR ANGLETON, TX 77515  
1232 CLOVER DR ANGLETON, TX 77515  
1236 CLOVER DR ANGLETON, TX 77515  
1300 CLOVER DR ANGLETON, TX 77515  
1304 CLOVER DR ANGLETON, TX 77515  
1312 CLOVER DR ANGLETON, TX 77515  
1316 CLOVER DR ANGLETON, TX 77515  
1320 CLOVER DR ANGLETON, TX 77515  
1324 CLOVER DR ANGLETON, TX 77515  
1328 CLOVER DR ANGLETON, TX 77515  
1329 GLENVIEW LN ANGLETON, TX 77515  
1321 GLENVIEW LN ANGLETON, TX 77515  
1317 GLENVIEW LN ANGLETON, TX 77515  
1313 GLENVIEW LN ANGLETON, TX 77515  
1309 GLENVIEW LN ANGLETON, TX 77515  
1305 GLENVIEW LN ANGLETON, TX 77515  
1301 GLENVIEW LN ANGLETON, TX 77515  
1237 GLENVIEW LN ANGLETON, TX 77515  
1233 GLENVIEW LN ANGLETON, TX 77515  
1229 GLENVIEW LN ANGLETON, TX 77515  
1225 GLENVIEW LN ANGLETON, TX 77515  
1221 GLENVIEW LN ANGLETON, TX 77515  
1217 GLENVIEW LN ANGLETON, TX 77515  
1213 GLENVIEW LN ANGLETON, TX 77515  
1209 GLENVIEW LN ANGLETON, TX 77515  
1205 GLENVIEW LN ANGLETON, TX 77515  
1200 GLENVIEW LN ANGLETON, TX 77515  
1208 GLENVIEW LN ANGLETON, TX 77515  
1212 GLENVIEW LN ANGLETON, TX 77515  
1216 GLENVIEW LN ANGLETON, TX 77515  
1220 GLENVIEW LN ANGLETON, TX 77515  
1224 GLENVIEW LN ANGLETON, TX 77515  
1236 GLENVIEW LN ANGLETON, TX 77515  
1300 GLENVIEW LN ANGLETON, TX 77515  
1304 GLENVIEW LN ANGLETON, TX 77515  
1308 GLENVIEW LN ANGLETON, TX 77515  
1312 GLENVIEW LN ANGLETON, TX 77515  
1316 GLENVIEW LN ANGLETON, TX 77515  
1320 GLENVIEW LN ANGLETON, TX 77515  
1328 GLENVIEW LN ANGLETON, TX 77515  
1329 SAGEBRUSH TRAIL ANGLETON, TX 77515  
1325 SAGEBRUSH TRAIL ANGLETON, TX 77515  
1317 SAGEBRUSH TRAIL ANGLETON, TX 77515  
1313 SAGEBRUSH TRAIL ANGLETON, TX 77515  
1309 SAGEBRUSH TRAIL ANGLETON, TX 77515

1305 SAGEBRUSH TRAIL ANGLETON, TX 77515  
1237 SAGEBRUSH TRAIL ANGLETON, TX 77515  
1233 SAGEBRUSH TRAIL ANGLETON, TX 77515  
1229 SAGEBRUSH TRAIL ANGLETON, TX 77515  
1225 SAGEBRUSH TRAIL ANGLETON, TX 77515  
1221 SAGEBRUSH TRAIL ANGLETON, TX 77515  
1217 SAGEBRUSH TRAIL ANGLETON, TX 77515  
1213 SAGEBRUSH TRAIL ANGLETON, TX 77515  
1209 SAGEBRUSH TRAIL ANGLETON, TX 77515  
1205 SAGEBRUSH TRAIL ANGLETON, TX 77515  
1201 SAGEBRUSH TRAIL ANGLETON, TX 77515  
1200 SAGEBRUSH TRAIL ANGLETON, TX 77515  
1204 SAGEBRUSH TRAIL ANGLETON, TX 77515  
1212 SAGEBRUSH TRAIL ANGLETON, TX 77515  
1216 SAGEBRUSH TRAIL ANGLETON, TX 77515  
1220 SAGEBRUSH TRAIL ANGLETON, TX 77515  
1224 SAGEBRUSH TRAIL ANGLETON, TX 77515  
1228 SAGEBRUSH TRAIL ANGLETON, TX 77515  
1232 SAGEBRUSH TRAIL ANGLETON, TX 77515  
1236 SAGEBRUSH TRAIL ANGLETON, TX 77515  
1300 SAGEBRUSH TRAIL ANGLETON, TX 77515  
1308 SAGEBRUSH TRAIL ANGLETON, TX 77515  
1312 SAGEBRUSH TRAIL ANGLETON, TX 77515  
1316 SAGEBRUSH TRAIL ANGLETON, TX 77515  
1320 SAGEBRUSH TRAIL ANGLETON, TX 77515  
1324 SAGEBRUSH TRAIL ANGLETON, TX 77515  
1328 SAGEBRUSH ST ANGLETON, TX 77515  
1329 HEATHER LN ANGLETON, TX 77515  
1325 HEATHER LN ANGLETON, TX 77515  
1321 HEATHER LN ANGLETON, TX 77515  
1317 HEATHER LN ANGLETON, TX 77515  
1313 HEATHER LN ANGLETON, TX 77515  
1309 HEATHER LN ANGLETON, TX 77515  
1305 HEATHER LN ANGLETON, TX 77515  
1301 HEATHER LN ANGLETON, TX  
1237 HEATHER LN ANGLETON, TX 77515  
1229 HEATHER LN ANGLETON, TX 77515  
1225 HEATHER LN ANGLETON, TX 77515  
1217 HEATHER LN ANGLETON, TX 77515  
1209-A HEATHER LN ANGLETON, TX 77515  
1205 HEATHER LN ANGLETON, TX 77515  
1201 HEATHER LN ANGLETON, TX 77515  
1200 HEATHER LN ANGLETON, TX 77515  
1212 HEATHER LN ANGLETON, TX 77515  
1216 HEATHER LN ANGLETON, TX 77515  
1224 HEATHER LN ANGLETON, TX 77515  
1228 HEATHER LN ANGLETON, TX 77515

1300 HEATHER LN ANGLETON, TX 77515  
1308 HEATHER LN ANGLETON, TX 77515  
1312 HEATHER LN ANGLETON, TX 77515  
1324 HEATHER LN ANGLETON, TX 77515  
1330 HEATHER LN ANGLETON, TX 77515  
1013 N CHENANGO ST ANGLETON, TX 77515  
1025 N CHENANGO ST ANGLETON, TX 77515  
1007 N CHENANGO ST ANGLETON, TX 77515  
2 ALEXANDER CT ANGLETON, TX 77515  
6 ALEXANDER CT ANGLETON, TX 77515  
8 ALEXANDER CT ANGLETON, TX 77515  
10 ALEXANDER CT ANGLETON, TX 77515  
12 ALEXANDER CT ANGLETON, TX 77515  
16 ALEXANDER CT ANGLETON, TX 77515  
20 ALEXANDER CT ANGLETON, TX 77515  
24 ALEXANDER CT ANGLETON, TX 77515  
26 ALEXANDER CT ANGLETON, TX 77515  
30 ALEXANDER CT ANGLETON, TX 77515  
32 ALEXANDER CT ANGLETON, TX 77515  
36 ALEXANDER CT ANGLETON, TX 77515  
38 ALEXANDER CT ANGLETON, TX 77515  
40 ALEXANDER CT ANGLETON, TX 77515  
42 ALEXANDER CT ANGLETON, TX 77515  
44 ALEXANDER CT ANGLETON, TX 77515  
46 ALEXANDER CT ANGLETON, TX 77515  
48 ALEXANDER CT ANGLETON, TX 77515  
50 ALEXANDER CT ANGLETON, TX 77515  
52 ALEXANDER CT ANGLETON, TX 77515  
54 ALEXANDER CT ANGLETON, TX 77515  
56 ALEXANDER CT ANGLETON, TX 77515  
58 ALEXANDER CT ANGLETON, TX 77515  
60 ALEXANDER CT ANGLETON, TX 77515  
62 ALEXANDER CT ANGLETON, TX 77515  
64 ALEXANDER CT ANGLETON, TX 77515  
66 ALEXANDER CT ANGLETON, TX 77515  
68 ALEXANDER CT ANGLETON, TX 77515  
70 ALEXANDER CT ANGLETON, TX 77515  
74 ALEXANDER CT ANGLETON, TX 77515  
76 ALEXANDER CT ANGLETON, TX 77515  
78 ALEXANDER CT ANGLETON, TX 77515  
80 ALEXANDER CT ANGLETON, TX 77515  
82 ALEXANDER CT ANGLETON, TX 77515  
84 ALEXANDER CT ANGLETON, TX 77515  
86 ALEXANDER CT ANGLETON, TX 77515  
88 ALEXANDER CT ANGLETON, TX 77515  
90 ALEXANDER CT ANGLETON, TX 77515  
5 ALEXANDER CT ANGLETON, TX 77515

7 ALEXANDER CT ANGLETON, TX 77515  
9 ALEXANDER CT ANGLETON, TX 77515  
11 ALEXANDER CT ANGLETON, TX 77515  
13 ALEXANDER CT ANGLETON, TX 77515  
17 ALEXANDER CT ANGLETON, TX 77515  
19 ALEXANDER CT ANGLETON, TX 77515  
21 ALEXANDER CT ANGLETON, TX 77515  
23 ALEXANDER CT ANGLETON, TX 77515  
25 ALEXANDER CT ANGLETON, TX 77515  
31 ALEXANDER CT ANGLETON, TX 77515  
33 ALEXANDER CT ANGLETON, TX 77515  
35 ALEXANDER CT ANGLETON, TX 77515  
37 ALEXANDER CT ANGLETON, TX 77515  
41 ALEXANDER CT ANGLETON, TX 77515  
43 ALEXANDER CT ANGLETON, TX 77515  
45 ALEXANDER CT ANGLETON, TX 77515  
47 ALEXANDER CT ANGLETON, TX 77515  
49 ALEXANDER CT ANGLETON, TX 77515  
51 ALEXANDER CT ANGLETON, TX 77515  
53 ALEXANDER CT ANGLETON, TX 77515  
55 ALEXANDER CT ANGLETON, TX 77515  
57 ALEXANDER CT ANGLETON, TX 77515  
59 ALEXANDER CT ANGLETON, TX 77515  
61 ALEXANDER CT ANGLETON, TX 77515  
63 ALEXANDER CT ANGLETON, TX 77515  
105 LA LAJA DR ANGLETON, TX 77515  
113 LA LAJA DR ANGLETON, TX 77515  
117 LA LAJA DR ANGLETON, TX 77515  
125 LA LAJA DR ANGLETON, TX 77515  
201 LA LAJA DR ANGLETON, TX 77515  
205 LA LAJA DR ANGLETON, TX 77515  
209 LA LAJA DR ANGLETON, TX 77515  
213 LA LAJA DR ANGLETON, TX 77515  
217 LA LAJA DR ANGLETON, TX 77515  
221 LA LAJA DR ANGLETON, TX 77515  
229 LA LAJA DR ANGLETON, TX 77515  
305 LA LAJA DR ANGLETON, TX 77515  
309 LA LAJA DR ANGLETON, TX 77515  
313 LA LAJA DR ANGLETON, TX 77515  
317 LA LAJA DR ANGLETON, TX 77515  
321 LA LAJA DR ANGLETON, TX 77515  
321 LA LAJA DR ANGLETON, TX 77515  
325 LA LAJA DR ANGLETON, TX 77515  
324 LA LAJA DR ANGLETON, TX 77515  
320 LA LAJA DR ANGLETON, TX 77515  
312 LA LAJA DR ANGLETON, TX 77515  
308 LA LAJA DR ANGLETON, TX 77515

304 LA LAJA DR ANGLETON, TX 77515  
224 LA LAJA DR ANGLETON, TX 77515  
220 LA LAJA DR ANGLETON, TX 77515  
216 LA LAJA DR ANGLETON, TX 77515  
212 LA LAJA DR ANGLETON, TX 77515  
204 LA LAJA DR ANGLETON, TX 77515  
200 LA LAJA DR ANGLETON,  
128 LA LAJA DR ANGLETON, TX 77515  
116 LA LAJA DR ANGLETON, TX 77515  
108 LA LAJA DR ANGLETON, TX 77515  
104 LA LAJA DR ANGLETON, TX 77515  
100 LA LAJA DR ANGLETON, TX 77515  
812 N TINSLEY ST ANGLETON, TX 77515  
904 E WILKINS ST ANGLETON, TX 77515  
811 SHADY LN ANGLETON, TX 77515  
809 SHADY LN ANGLETON, TX 77515  
807 SHADY LN ANGLETON,  
808 N TINSLEY ST ANGLETON, TX 77515  
1101 MORNINGSIDE ST ANGLETON, TX 77515  
1013 MORNINGSIDE ST ANGLETON, TX 77515  
920 SHADY LN ANGLETON, TX 77515  
1008 E WILKINS ST ANGLETON, TX 77515  
921 DANBURY ST ANGLETON, TX 77515  
1001 MORNINGSIDE ST ANGLETON, TX 77515  
1005 MORNINGSIDE ST ANGLETON, TX 77515  
1009 MORNINGSIDE ST ANGLETON, TX 77515  
1000 MORNINGSIDE ST ANGLETON, TX 77515  
1008 MORNINGSIDE ST ANGLETON, TX 77515  
1012 MORNINGSIDE ST ANGLETON, TX 77515  
1001 E MILLER ST ANGLETON, TX 77515  
1009 E MILLER ST ANGLETON, TX 77515  
1013 E MILLER ST ANGLETON, TX 77515  
1017 E MILLER ST ANGLETON, TX 77515  
1017 E MILLER ST ANGLETON, TX 77515  
1100 MORNINGSIDE ST ANGLETON, TX 77515  
1112 MORNINGSIDE ST ANGLETON, TX 77515  
1120 MORNINGSIDE ST ANGLETON, TX 77515  
1117 E MILLER ST ANGLETON, TX 77515  
611 E MYRTLE ANGLETON, TX 77515  
617 E MYRTLE ANGLETON, TX 77515  
623 E MYRTLE ANGLETON, TX 77515  
628 HOLLY ST ANGLETON, TX 77515  
620 HOLLY ST ANGLETON, TX 77515  
616 HOLLY ST ANGLETON, TX 77515  
612 HOLLY ST ANGLETON, TX 77515  
608 HOLLY ST ANGLETON, TX 77515  
604 HOLLY ST ANGLETON, TX 77515

600 HOLLY ST ANGLETON, TX 77515  
524 HOLLY ST ANGLETON, TX 77515  
520 HOLLY ST ANGLETON, TX 77515  
516 HOLLY ST ANGLETON, TX 77515  
512 HOLLY ST ANGLETON, TX 77515  
500 HOLLY ST ANGLETON, TX 77515  
401 HOLLY ST ANGLETON, TX 77515  
405 GARDENIA ST ANGLETON, TX 77515  
409 GARDENIA ST ANGLETON, TX 77515  
413 GARDENIA ST ANGLETON, TX 77515  
629 HOLLY ST ANGLETON, TX 77515  
621 HOLLY ST ANGLETON, TX 77515  
617 HOLLY ST ANGLETON, TX 77515  
613 HOLLY ST ANGLETON, TX 77515  
609 HOLLY ST ANGLETON, TX 77515  
601 HOLLY ST ANGLETON, TX 77515  
521 HOLLY ST ANGLETON, TX 77515  
517 HOLLY ST ANGLETON, TX 77515  
513 HOLLY ST ANGLETON, TX 77515  
509 HOLLY ST ANGLETON, TX 77515  
505 HOLLY ST ANGLETON, TX 77515  
501 HOLLY ST ANGLETON, TX 77515  
501 CATALPA ST ANGLETON, TX 77515  
504 CATALPA ST ANGLETON, TX 77515  
512 CATALPA ST ANGLETON, TX 77515  
616 CATALPA ST ANGLETON, TX 77515  
520 CATALPA ST ANGLETON, TX 77515  
528 CATALPA ST ANGLETON, TX 77515  
600 CATALPA ST ANGLETON, TX 77515  
604 CATALPA ST ANGLETON, TX 77515  
608 CATALPA ST ANGLETON, TX 77515  
612 CATALPA ST ANGLETON, TX 77515  
620 CATALPA ST ANGLETON, TX 77515  
624 CATALPA ST ANGLETON, TX 77515  
629 CATALPA ST ANGLETON, TX 77515  
625 CATALPA ST ANGLETON, TX 77515  
621 CATALPA ST ANGLETON, TX 77515  
617 CATALPA ST ANGLETON, TX 77515  
613 CATALPA ST ANGLETON, TX 77515  
609 CATALPA ST ANGLETON, TX 77515  
605 CATALPA ST ANGLETON, TX 77515  
601 CATALPA ST ANGLETON, TX 77515  
513 CATALPA ST ANGLETON, TX 77515  
509 CATALPA ST ANGLETON, TX 77515  
505 CATALPA ST ANGLETON, TX 77515  
620 W MIMOSA ST ANGLETON, TX 77515  
624 W MIMOSA ST ANGLETON, TX 77515

628 W MIMOSA ST ANGLETON, TX 77515  
632 W MIMOSA ST ANGLETON, TX 77515  
640 W MIMOSA ST ANGLETON, TX 77515  
500 W MIMOSA ST ANGLETON, TX 77515  
504 W MIMOSA ST ANGLETON, TX 77515  
508 W MIMOSA ST ANGLETON, TX 77515  
512 W MIMOSA ANGLETON, TX 77515  
516 W MIMOSA ST ANGLETON, TX 77515  
520 W MIMOSA ST ANGLETON, TX 77515  
524 W MIMOSA ST ANGLETON, TX 77515  
604 W MIMOSA ST ANGLETON, TX 77515  
528 W MIMOSA ST ANGLETON, TX 77515  
608 W MIMOSA ST ANGLETON, TX 77515  
612 W MIMOSA ST ANGLETON, TX 77515  
616 W MIMOSA ST TX 77515  
625 W MIMOSA ST ANGLETON, TX 77515  
641 W MIMOSA ST ANGLETON, TX 77515  
637 W MIMOSA ST ANGLETON, TX 77515  
633 W MIMOSA ST ANGLETON, TX 77515  
629 W MIMOSA ST ANGLETON, TX 77515  
621 W MIMOSA ST ANGLETON, TX 77515  
613 W MIMOSA ST ANGLETON, TX 77515  
605 W MIMOSA ST ANGLETON, TX 77515  
601 W MIMOSA ST ANGLETON, TX 77515  
529 W MIMOSA ST ANGLETON,  
525 W MIMOSA ST ANGLETON, TX 77515  
521 W MIMOSA ST ANGLETON, TX 77515  
517 W MIMOSA ST ANGLETON, TX 77515  
513 W MIMOSA ST ANGLETON, TX 77515  
509 W MIMOSA ST ANGLETON, TX 77515  
505 W MIMOSA ST ANGLETON, TX 77515  
501 W MIMOSA ST ANGLETON, TX 77515  
513 GARDENIA ST ANGLETON, TX 77515  
509 GARDENIA ST ANGLETON, TX 77515  
505 GARDENIA ST ANGLETON, TX 77515  
501 GARDENIA ST ANGLETON, TX 77515  
1 CAY CT ANGLETON, TX 77515  
3 CAY CT ANGLETON, TX 77515  
4 CAY CT ANGLETON, TX 77515  
8 CAY CT ANGLETON, TX 77515  
6 CAY CT ANGLETON, TX 77515  
113 CAY CT ANGLETON, TX 77515  
109 CAY CT ANGLETON, TX 77515  
2 CAY CT ANGLETON, TX 77515  
12 CAY CT ANGLETON, TX 77515  
13 CAY CT ANGLETON, TX 77515  
9 CAY CT ANGLETON, TX 77515



1216 HOSPITAL DR ANGLETON, TX 77515  
1300 HOSPITAL DR ANGLETON, TX 77515  
1312 HOSPITAL DR ANGLETON, TX 77515  
1344 HOSPITAL DR ANGLETON, TX 77515  
1348 HOSPITAL DR ANGLETON, TX 77515  
805 BUCHTA RD ANGLETON, TX 77515  
1326 VALLEY DR ANGLETON, TX 77515  
1322 VALLEY DR ANGLETON, TX 77515  
1318 VALLEY DR ANGLETON, TX 77515  
1314 VALLEY DR ANGLETON, TX 77515  
1310 VALLEY DR ANGLETON, TX 77515  
1306 VALLEY DR ANGLETON, TX 77515  
1302 VALLEY DR ANGLETON, TX 77515  
1226 VALLEY DR ANGLETON, TX 77515  
1222 VALLEY DR ANGLETON, TX 77515  
1218 VALLEY DR ANGLETON, TX 77515  
1409 NORTHVIEW DR ANGLETON, TX 77515  
1413 NORTHVIEW DR ANGLETON, TX 77515  
1417 NORTHVIEW DR ANGLETON, TX 77515  
1425 NORTHVIEW DR ANGLETON, TX 77515  
1433 NORTHVIEW DR ANGLETON, TX 77515  
1441 NORTHVIEW DR ANGLETON, TX 77515  
1217 NORTHBROOK DR ANGLETON, TX 77515  
1221 NORTH BROOK DR ANGLETON, TX 77515  
1225 NORTHBROOK DR ANGLETON, TX 77515  
1301 NORTHBROOK DR ANGLETON, TX 77515  
1305 NORTHBROOK DR ANGLETON, TX 77515  
1313 NORTHBROOK DR ANGLETON, TX 77515  
1325 VALLEY DR ANGLETON, TX 77515  
1321 VALLEY DR ANGLETON, TX 77515  
1317 VALLEY DR ANGLETON, TX 77515  
1313 VALLEY DR ANGLETON, TX 77515  
1309 VALLEY DR ANGLETON, TX 77515  
1301 VALLEY DR ANGLETON, TX 77515  
1302 NORTHVIEW CT ANGLETON, TX 77515  
1314 NORTHVIEW CT ANGLETON, TX 77515  
1322 NORTHVIEW CT ANGLETON, TX 77515  
1326 NORTHVIEW CT ANGLETON, TX 77515  
1325 NORTHVIEW CT ANGLETON, TX 77515  
1321 NORTHVIEW CT ANGLETON, TX 77515  
1309 NORTHVIEW CT ANGLETON, TX 77515  
1302 NORTHBROOK DR ANGLETON, TX 77515  
1306 NORTHBROOK DR ANGLETON, TX 77515  
1314 NORTHBROOK DR ANGLETON, TX 77515  
1322 NORTHBROOK DR ANGLETON, TX 77515  
811 BUCHTA RD F ANGLETON, TX 77515  
811-G BUCHTA RD ANGLETON, TX 77515

811-D BUCHTA RD ANGLETON, TX 77515  
811-B BUCHTA RD ANGLETON, TX 77515  
811A BUCHTA RD ANGLETON, TX 77515  
807 BUCHTA RD ANGLETON, TX 77515  
807 BUCHTA RD #19 ANGLETON, TX 77515  
807 BUCHTA 821 RD ANGLETON, TX 77515  
807 BUCHTA RD ANGLETON, TX 77515  
807 BUCHTA RD ANGLETON, TX 77515  
807 BUCHTA RD ANGLETON, TX 77515  
807 BUCHTA RD ANGLETON, TX 77515  
807 BUCHTA RD 13 ANGLETON, TX 77515  
807 BUCHTA RD ANGLETON, TX 77515  
2 PECAN PL ANGLETON, TX 77515  
3 PECAN PL ANGLETON, TX 77515  
1 PINE PL ANGLETON, TX 77515  
2 PINE PL ANGLETON, TX 77515  
3 PINE PL ANGLETON, TX 77515  
4 PINE PL ANGLETON, TX 77515  
5 PINE PL ANGLETON, TX 77515  
6 PINE PL ANGLETON, TX 77515  
2 PALM PL ANGLETON, TX 77515  
1 PALM PL ANGLETON, TX 77515  
3 PALM PL ANGLETON, TX 77515  
4 PALM PL ANGLETON, TX 77515  
5 PALM PL ANGLETON, TX 77515  
6 PALM PL ANGLETON, TX 77515  
7 PALM PL ANGLETON, TX 77515  
9 PALM PL ANGLETON, TX 77515  
10 PALM PL ANGLETON, TX 77515  
1409 LAWN PL ANGLETON, TX 77515  
1413 LAWN PL ANGLETON, TX 77515  
1429 LAWN PL ANGLETON, TX 77515  
1433 LAWN PL ANGLETON, TX 77515  
1428 LAWN PL ANGLETON, TX 77515  
1416 LAWN PL ANGLETON, TX 77515  
1408 LAWN PL ANGLETON, TX 77515  
1404 LAWN PL ANGLETON, TX 77515  
1400 LAWN PL ANGLETON, TX 77515  
628 NORTHRIDGE ST ANGLETON, TX 77515  
604 NORTHRIDGE ST ANGLETON, TX 77515  
608 NORTHRIDGE ST ANGLETON, TX 77515  
612 NORTHRIDGE ST ANGLETON, TX 77515  
616 NORTHRIDGE ST ANGLETON, TX 77515  
620 NORTHRIDGE ST ANGLETON, TX 77515  
624 NORTHRIDGE ST ANGLETON, TX 77515  
632 NORTHRIDGE ST ANGLETON, TX 77515  
700 NORTHRIDGE ST ANGLETON, TX 77515  
704 NORTHRIDGE ST ANGLETON, TX 77515

708 NORTHRIDGE ST ANGLETON, TX 77515  
716 NORTHRIDGE ST ANGLETON, TX 77515  
720 NORTHRIDGE ST ANGLETON,  
724 NORTHRIDGE ST ANGLETON, TX 77515  
728 NORTHRIDGE ST ANGLETON, TX 77515  
732 NORTHRIDGE ST ANGLETON, TX 77515  
601 MILTON ST ANGLETON, TX 77515  
605 MILTON ST ANGLETON, TX 77515  
609 MILTON ST ANGLETON, TX 77515  
613 MILTON ST ANGLETON, TX 77515  
617 MILTON ST ANGLETON, TX 77515  
621 MILTON ST ANGLETON, TX 77515  
625 MILTON ST ANGLETON, TX 77515  
629 MILTON ST ANGLETON, TX 77515  
1 HICKORY PL ANGLETON, TX 77515  
2 HICKORY PL ANGLETON, TX 77515  
3 HICKORY PL ANGLETON, TX 77515  
4 HICKORY PL ANGLETON, TX 77515  
5 HICKORY PL ANGLETON, TX 77515  
6 HICKORY PL ANGLETON, TX 77515  
701 MILTON ST ANGLETON, TX 77515  
705 MILTON ST ANGLETON, TX 77515  
2 HEMLOCK PL ANGLETON, TX 77515  
3 HEMLOCK PL ANGLETON, TX 77515  
4 HEMLOCK PL ANGLETON, TX 77515  
5 HEMLOCK PL ANGLETON, TX 77515  
6 HEMLOCK PL ANGLETON, TX 77515  
709 NEWMAN ST ANGLETON, TX 77515  
721 NEWMAN ST ANGLETON, TX 77515  
725 NEWMAN ST ANGLETON, TX 77515  
729 NEWMAN ST ANGLETON, TX 77515  
2012 N ROCK ISLAND ST ANGLETON, TX 77515  
2008 N ROCK ISLAND ST ANGLETON, TX 77515  
2004 N ROCK ISLAND ST ANGLETON, TX 77515  
2000 N ROCK ISLAND ST ANGLETON, TX 77515  
1908 N ROCK ISLAND ST ANGLETON, TX 77515  
1904 N ROCK ISLAND ST ANGLETON, TX 77515  
1900 N ROCK ISLAND ST ANGLETON, TX 77515  
1812 N ROCK ISLAND ST ANGLETON, TX 77515  
1808 N ROCK ISLAND ST ANGLETON, TX 77515  
1804 N ROCK ISLAND ST ANGLETON, TX 77515  
1800 N ROCK ISLAND ST ANGLETON, TX 77515  
600 MILTON ST ANGLETON, TX 77515  
604 MILTON ST ANGLETON, TX 77515  
612 MILTON ST ANGLETON, TX 77515  
620 MILTON ST ANGLETON, TX 77515  
624 MILTON ST ANGLETON, TX 77515

628 MILTON ST ANGLETON, TX  
700 MILTON ST ANGLETON, TX 77515  
704 MILTON ST ANGLETON, TX 77515  
708 MILTON ST ANGLETON, TX 77515  
716 MILTON ST ANGLETON, TX 77515  
720 MILTON ST ANGLETON, TX 77515  
732 MILTON ST ANGLETON, TX 77515  
709 BROWNING ST ANGLETON, TX 77515  
713 BROWNING ST ANGLETON, TX 77515  
705 BROWNING ST ANGLETON, TX 77515  
637 BROWNING ST ANGLETON, TX 77515  
701 BROWNING ST ANGLETON, TX 77515  
629 BROWNING ST ANGLETON, TX 77515  
621 BROWNING ST ANGLETON, TX 77515  
617 BROWNING ST ANGLETON, TX 77515  
613 BROWNING ST ANGLETON, TX 77515  
609 BROWNING ST ANGLETON, TX 77515  
601 BROWNING ST ANGLETON, TX 77515  
1907 N ROCK ISLAND ST ANGLETON, TX 77515  
704 NEWMAN ST ANGLETON, TX 77515  
708 NEWMAN ST ANGLETON, TX 77515  
712 NEWMAN ST ANGLETON, TX 77515  
2009 N ROCK ISLAND ST ANGLETON, TX 77515  
2005 N ROCK ISLAND ST ANGLETON, TX 77515  
2001 N ROCK ISLAND ST ANGLETON, TX 77515  
1 WALNUT PL ANGLETON, TX 77515  
2 WALNUT PL ANGLETON, TX 77515  
4 WALNUT PL ANGLETON, TX 77515  
5 WALNUT PL ANGLETON, TX 77515  
6 WALNUT PL ANGLETON, TX 77515  
1901 N ROCK ISLAND ST ANGLETON, TX 77515  
1805 N ROCK ISLAND ST ANGLETON, TX 77515  
731 BROWNING ST ANGLETON, TX 77515  
729 BROWNING ST ANGLETON, TX 77515  
733 MILTON ST ANGLETON, TX 77515  
729 MILTON ST ANGLETON, TX 77515  
725 MILTON ST ANGLETON, TX 77515  
721 MILTON ST ANGLETON, TX 77515  
717 MILTON ST ANGLETON, TX 77515  
713 MILTON ST ANGLETON, TX 77515  
1 ELM PL ANGLETON, TX 77515  
2 ELM PL ANGLETON, TX 77515  
3 ELM PL ANGLETON, TX 77515  
4 ELM PL ANGLETON, TX 77515  
5 ELM PL ANGLETON, TX 77515  
6 ELM PL ANGLETON, TX 77515  
1 OAK PL ANGLETON, TX 77515

2 OAK PL ANGLETON, TX 77515  
3 OAK PL ANGLETON, TX 77515  
4 OAK PL ANGLETON, TX 77515  
5 OAK PL ANGLETON, TX 77515  
6 OAK PL ANGLETON, TX 77515  
7 OAK PL ANGLETON, TX 77515  
1 MAPLE PL ANGLETON, TX 77515  
2 MAPLE PL ANGLETON, TX 77515  
3 MAPLE PL ANGLETON, TX 77515  
4 MAPLE PL ANGLETON, TX 77515  
5 MAPLE PL ANGLETON, TX 77515  
712 BROWNING ST ANGLETON, TX 77515  
716 BROWNING ST ANGLETON, TX 77515  
724 BROWNING ST ANGLETON, TX 77515  
728 BROWNING ST ANGLETON, TX 77515  
732 BROWNING ST ANGLETON, TX 77515  
736 BROWNING ST ANGLETON, TX 77515  
744 BROWNING ST ANGLETON, TX 77515  
1801 N VALDERAS ST ANGLETON, TX 77515  
1809 N VALDERAS ST ANGLETON, TX 77515  
1817 N VALDERAS ST ANGLETON, TX 77515  
1821 N VALDERAS ST ANGLETON, TX 77515  
1825 N VALDERAS ST ANGLETON, TX 77515  
1829 N VALDERAS ST ANGLETON, TX 77515  
1833 N VALDERAS ST ANGLETON, TX 77515  
815 N CHENANGO ST ANGLETON, TX 77515  
913 N CHENANGO ST ANGLETON, TX 77515  
917 N CHENANGO ST ANGLETON, TX 77515  
130 E WILKINS ST ANGLETON, TX 77515  
818 N CHENANGO ST ANGLETON, TX 77515  
820 N CHENANGO ST ANGLETON, TX 77515  
916 CHENANGO ST ANGLETON, TX 77515  
920 N CHENANGO ST ANGLETON, TX 77515  
924 N CHENANGO ST ANGLETON, TX 77515  
313 N MORGAN ANGLETON, TX 77515  
1102 E CEDAR ST ANGLETON,  
506 N PECAN ST ANGLETON, TX 77515  
412 N PECAN ST ANGLETON, TX  
406 N PECAN ST ANGLETON, TX 77515  
403 N PECAN ST ANGLETON, TX 77515  
1000 GROVE ST ANGLETON, TX 77515  
1016 GROVE ST ANGLETON, TX 77515  
1020 GROVE ST ANGLETON, TX 77515  
1024 GROVE ST ANGLETON, TX 77515  
1028 GROVE ST ANGLETON, TX 77515  
1032 GROVE DR ANGLETON, TX 77515  
1036 GROVE ST ANGLETON, TX 77515

1044 GROVE ST ANGLETON, TX 77515  
1048 GROVE ST ANGLETON, TX 77515  
1052 GROVE ST ANGLETON, TX 77515  
1056 GROVE ST ANGLETON, TX 77515  
1060 GROVE ST ANGLETON, TX 77515  
1001 GROVE ST ANGLETON, TX 77515  
1013 GROVE ST ANGLETON, TX 77515  
1017 GROVE ST ANGLETON, TX 77515  
1021 GROVE ST ANGLETON, TX 77515  
1025 GROVE ST ANGLETON, TX 77515  
1029 GROVE ST ANGLETON, TX 77515  
1037 GROVE ST ANGLETON, TX 77515  
1041 GROVE ST ANGLETON, TX 77515  
1049 GROVE ST ANGLETON, TX 77515  
1053 GROVE DR ANGLETON, TX 77515  
1057 GROVE ST ANGLETON, TX 77515  
1061 GROVE ST ANGLETON, TX 77515  
1000 VINE ST ANGLETON, TX  
1004 VINE ST ANGLETON, TX 77515  
1016 VINE ST ANGLETON, TX 77515  
1020 VINE ST ANGLETON, TX 77515  
1028 VINE ST ANGLETON, TX 77515  
1032 VINE ST ANGLETON, TX 77515  
1040 VINE ST ANGLETON, TX 77515  
1044 VINE ANGLETON, TX 77515  
1048 VINE ST ANGLETON, TX 77515  
1052 VINE ST ANGLETON, TX 77515  
1056 VINE ST ANGLETON, TX 77515  
1060 VINE ST ANGLETON, TX 77515  
1021 VINE ST ANGLETON, TX 77515  
1025 VINE ST ANGLETON, TX 77515  
1029 VINE ST ANGLETON, TX 77515  
1037 VINE ST ANGLETON, TX 77515  
1041 VINE ST ANGLETON, TX 77515  
1045 VINE ST ANGLETON, TX 77515  
1049 VINE ST ANGLETON, TX 77515  
1053 VINE ST ANGLETON, TX 77515  
1061 VINE ST ANGLETON, TX 77515  
1020 PARKLANE ST ANGLETON, TX 77515  
1028 PARKLANE ST ANGLETON, TX 77515  
1036 PARKLANE ST ANGLETON, TX 77515  
1044 PARKLANE ST ANGLETON, TX 77515  
1057 VINE ST ANGLETON, TX 77515  
1048 PARKLANE ST ANGLETON, TX 77515  
1052 PARK LN ANGLETON, TX 77515  
1056 PARK LN ANGLETON, TX 77515  
1060 PARKLANE ST ANGLETON, TX 77515

601 SOUTHSIDE DR ANGLETON, TX 77515  
609 SOUTHSIDE DR ANGLETON, TX 77515  
617 SOUTHSIDE DR ANGLETON, TX 77515  
701 SOUTHSIDE DR ANGLETON, TX 77515  
705 SOUTHSIDE DR ANGLETON, TX 77515  
713 SOUTHSIDE DR ANGLETON, TX 77515  
717 SOUTHSIDE DR ANGLETON, TX 77515  
725 SOUTHSIDE DR ANGLETON, TX 77515  
729 SOUTHSIDE DR ANGLETON, TX 77515  
733 SOUTHSIDE DR ANGLETON, TX 77515  
801 SOUTHSIDE DR ANGLETON, TX 77515  
809 SOUTHSIDE DR ANGLETON, TX 77515  
813 SOUTHSIDE DR ANGLETON, TX 77515  
817 SOUTHSIDE DR ANGLETON, TX 77515  
825 SOUTHSIDE DR ANGLETON, TX 77515  
909 SOUTHSIDE DR ANGLETON, TX 77515  
913 SOUTHSIDE DR ANGLETON, TX 77515  
917 SOUTHSIDE DR ANGLETON, TX 77515  
925 SOUTHSIDE DR ANGLETON, TX 77515  
1009 SOUTHSIDE DR ANGLETON, TX 77515  
1017 SOUTHSIDE DR ANGLETON, TX 77515  
1021 SOUTHSIDE DR ANGLETON, TX 77515  
1025 SOUTHSIDE DR ANGLETON, TX 77515  
1033 SOUTHSIDE DR ANGLETON, TX 77515  
1037 SOUTHSIDE DR ANGLETON, TX 77515  
920 PERRY ST ANGLETON, TX 77515  
912 PERRY ST ANGLETON, TX 77515  
908 PERRY ST ANGLETON, TX 77515  
904 PERRY ST ANGLETON,  
820 PERRY ST ANGLETON, TX 77515  
816 PERRY ST ANGLETON, TX 77515  
804 PERRY ST ANGLETON, TX 77515  
800 PERRY ST ANGLETON, TX 77515  
600 N PLANTATION ST ANGLETON, TX 77515  
604 N PLANTATION ST ANGLETON, TX 77515  
624 N PLANTATION ST ANGLETON, TX 77515  
628 N PLANTATION DR ANGLETON, TX 77515  
700 N PLANTATION ST ANGLETON, TX 77515  
708 N PLANTATION ST ANGLETON, TX 77515  
716 N PLANTATION ST ANGLETON, TX 77515  
724 N PLANTATION ST ANGLETON, TX 77515  
728 N PLANTATION ST ANGLETON, TX 77515  
800 N PLANTATION ST ANGLETON, TX 77515  
808 N PLANTATION ST ANGLETON, TX 77515  
816 N PLANTATION ST ANGLETON, TX 77515  
820 N PLANTATION ST ANGLETON, TX 77515  
828 N PLANTATION ST ANGLETON, TX 77515

900 N PLANTATION ST ANGLETON, TX 77515  
601 N PLANTATION ST ANGLETON, TX 77515  
605 N PLANTATION ST ANGLETON, TX 77515  
613 N PLANTATION ST ANGLETON, TX 77515  
617 N PLANTATION ST ANGLETON, TX 77515  
621 N PLANTATION ST ANGLETON, TX 77515  
625 N PLANTATION ST ANGLETON, TX 77515  
629 N PLANTATION ST ANGLETON, TX 77515  
701 N PLANTATION ST ANGLETON, TX 77515  
707 N PLANTATION ST ANGLETON, TX 77515  
709 N PLANTATION ST ANGLETON, TX 77515  
713 N PLANTATION ST ANGLETON, TX 77515  
717 N PLANTATION DR ANGLETON, TX 77515  
716 NOREDA ST ANGLETON, TX 77515  
712 NOREDA ST ANGLETON, TX 77515  
708 NOREDA ST ANGLETON, TX 77515  
704 NOREDA ST ANGLETON, TX 77515  
628 NOREDA ST ANGLETON, TX 77515  
624 NOREDA ST ANGLETON, TX 77515  
620 NOREDA ST ANGLETON, TX 77515  
616 NOREDA ST ANGLETON, TX 77515  
612 NOREDA ST ANGLETON, TX 77515  
608 NOREDA ST ANGLETON, TX 77515  
604 NOREDA ST ANGLETON, TX 77515  
600 NOREDA ST ANGLETON, TX 77515  
725 N PLANTATION ST ANGLETON, TX 77515  
729 N PLANTATION ST ANGLETON, TX 77515  
801 N PLANTATION ST ANGLETON, TX 77515  
805 N PLANTATION ST ANGLETON, TX 77515  
809 N PLANTATION ST ANGLETON, TX 77515  
813 N PLANTATION ST ANGLETON, TX 77515  
825 N PLANTATION ST ANGLETON, TX 77515  
829 N PLANTATION ST ANGLETON, TX 77515  
901 N PLANTATION ST ANGLETON, TX 77515  
905 N PLANTATION ST ANGLETON, TX 77515  
909 N PLANTATION ST ANGLETON, TX 77515  
904 NOREDA ST ANGLETON, TX 77515  
900 NOREDA ST ANGLETON, TX 77515  
820 NOREDA ST ANGLETON, TX 77515  
816 NOREDA ST ANGLETON, TX 77515  
808 NOREDA ST ANGLETON, TX 77515  
804 NOREDA ST ANGLETON, TX 77515  
800 NOREDA ST ANGLETON, TX 77515  
728 NOREDA ST ANGLETON, TX 77515  
724 NOREDA ST ANGLETON, TX 77515  
601 NOREDA ST ANGLETON, TX 77515  
609 NOREDA ST ANGLETON, TX 77515



613 NOREDA ST ANGLETON, TX 77515  
617 NOREDA ST ANGLETON, TX 77515  
625 NOREDA ST ANGLETON, TX 77515  
629 NOREDA ST ANGLETON, TX  
705 NOREDA ST ANGLETON, TX 77515  
705 NOREDA ST ANGLETON, TX  
709 NOREDA ST ANGLETON, TX 77515  
713 NOREDA ST ANGLETON, TX 77515  
717 NOREDA ST ANGLETON, TX 77515  
716 MANOR ST ANGLETON, TX 77515  
708 MANOR ST ANGLETON, TX 77515  
704 MANOR ST ANGLETON, TX 77515  
700 MANOR ST ANGLETON, TX 77515  
624 MANOR ST ANGLETON, TX 77515  
616 MANOR ST ANGLETON, TX 77515  
612 MANOR ST ANGLETON, TX 77515  
608 MANOR ST ANGLETON, TX 77515  
604 MANOR ST ANGLETON, TX 77515  
600 MANOR ST ANGLETON, TX 77515  
725 NOREDA ST ANGLETON, TX 77515  
729 NOREDA ST ANGLETON, TX 77515  
809 NOREDA ST ANGLETON, TX 77515  
817 NOREDA ST ANGLETON, TX 77515  
821 NOREDA ST ANGLETON, TX 77515  
825 NOREDA ST ANGLETON, TX 77515  
829 NOREDA ST ANGLETON, TX 77515  
901 NOREDA ST ANGLETON, TX 77515  
905 NOREDA ST ANGLETON, TX 77515  
904 MANOR ST ANGLETON, TX  
900 MANOR ST ANGLETON, TX 77515  
826 MANOR ST ANGLETON, TX 77515  
812 MANOR ST ANGLETON, TX 77515  
808 MANOR ST ANGLETON, TX 77515  
804 MANOR ST ANGLETON, TX 77515  
800 MANOR ANGLETON, TX 77515  
728 MANOR ST ANGLETON, TX 77515  
724 MANOR ST ANGLETON, TX 77515  
601 MANOR DR ANGLETON, TX 77515  
603 MANOR DR ANGLETON, TX 77515  
605 MANOR ST ANGLETON, TX 77515  
609 MANOR DR ANGLETON, TX 77515  
613 MANOR ST ANGLETON, TX 77515  
621 MANOR ST ANGLETON, TX 77515  
625 MANOR ST ANGLETON, TX 77515  
629 MANOR ST ANGLETON, TX 77515  
633 MANOR ST ANGLETON, TX 77515  
701 MANOR ST ANGLETON, TX 77515

705 MANOR ST ANGLETON, TX 77515  
713 MANOR ST ANGLETON, TX 77515  
717 MANOR DR ANGLETON, TX 77515  
725 MANOR ST ANGLETON, TX 77515  
729 MANOR ST ANGLETON, TX 77515  
801 MANOR ST ANGLETON, TX 77515  
805 MANOR DR ANGLETON, TX 77515  
809 MANOR ST ANGLETON, TX 77515  
817 MANOR ST ANGLETON, TX 77515  
821 MANOR ST ANGLETON, TX 77515  
825 MANOR DR ANGLETON, TX 77515  
829 MANOR ST ANGLETON, TX 77515  
901 MANOR ST ANGLETON, TX 77515  
905 MANOR ST ANGLETON, TX 77515  
909 MANOR ST ANGLETON,  
805 CANNAN DR ANGLETON, TX 77515  
809 CANNAN DR ANGLETON, TX 77515  
821 CANNAN DR ANGLETON, TX 77515  
901 CANNAN DR ANGLETON, TX 77515  
905 CANNAN DR ANGLETON, TX 77515  
909 CANNAN DR ANGLETON, TX 77515  
913 CANNAN DR ANGLETON, TX 77515  
917 CANNAN DR ANGLETON, TX 77515  
2 RANCH HOUSE LOOP ANGLETON, TX 77515  
4 RANCH HOUSE LOOP ANGLETON, TX 77515  
8 RANCH HOUSE LOOP ANGLETON, TX 77515  
10 RANCH HOUSE LOOP ANGLETON, TX 77515  
14 RANCH HOUSE LOOP ANGLETON, TX 77515  
16 RANCH HOUSE LOOP ANGLETON, TX 77515  
18 RANCH HOUSE LOOP ANGLETON, TX 77515  
20 RANCH HOUSE LOOP ANGLETON, TX 77515  
24 RANCH HOUSE LOOP ANGLETON, TX 77515  
26 RANCH HOUSE LOOP ANGLETON, TX 77515  
28 RANCH HOUSE LOOP ANGLETON, TX 77515  
30 RANCH HOUSE LOOP ANGLETON, TX 77515  
32 RANCH HOUSE LOOP ANGLETON, TX 77515  
34 RANCH HOUSE LOOP ANGLETON, TX 77515  
36 RANCH HOUSE LOOP ANGLETON, TX 77515  
40 RANCH HOUSE LOOP ANGLETON, TX 77515  
42 RANCH HOUSE LOOP ANGLETON, TX 77515  
44 RANCH HOUSE LOOP ANGLETON, TX 77515  
46 RANCH HOUSE LOOP ANGLETON, TX 77515  
48 RANCH HOUSE LOOP ANGLETON, TX 77515  
50 RANCH HOUSE LOOP ANGLETON, TX 77515  
54 RANCH HOUSE LOOP ANGLETON, TX 77515  
56 RANCH HOUSE LOOP ANGLETON, TX 77515  
58 RANCH HOUSE LOOP ANGLETON, TX 77515

60 RANCH HOUSE LOOP ANGLETON, TX 77515  
62 RANCH HOUSE LOOP ANGLETON, TX 77515  
64 RANCH HOUSE LOOP ANGLETON, TX 77515  
68 RANCH HOUSE LOOP ANGLETON, TX 77515  
70 RANCH HOUSE LOOP ANGLETON, TX 77515  
72 RANCH HOUSE LOOP ANGLETON, TX 77515  
74 RANCH HOUSE LOOP ANGLETON, TX 77515  
76 RANCH HOUSE LOOP ANGLETON, TX 77515  
55 WAGON LANE LOOP ANGLETON, TX 77515  
53 WAGON LANE LOOP ANGLETON, TX 77515  
51 WAGON LANE LOOP ANGLETON, TX 77515  
47 WAGON LANE LOOP ANGLETON, TX 77515  
45 WAGON LANE LOOP ANGLETON, TX 77515  
43 WAGON LANE LOOP ANGLETON, TX 77515  
41 WAGON LANE LOOP ANGLETON, TX 77515  
39 WAGON LANE LOOP ANGLETON, TX 77515  
37 WAGON LANE LOOP ANGLETON, TX 77515  
35 WAGON LANE LOOP ANGLETON, TX 77515  
31 WAGON LANE LOOP ANGLETON, TX 77515  
29 WAGON LANE LOOP ANGLETON, TX 77515  
25 WAGON LANE LOOP ANGLETON, TX 77515  
23 WAGON LANE LOOP ANGLETON, TX 77515  
21 WAGON LANE LOOP ANGLETON, TX 77515  
17 WAGON LANE LOOP ANGLETON, TX 77515  
15 WAGON LANE LOOP ANGLETON, TX 77515  
13 WAGON LANE LOOP ANGLETON, TX 77515  
9 WAGON LANE LOOP ANGLETON, TX 77515  
7 WAGON LANE LOOP ANGLETON, TX 77515  
5 WAGON LANE LOOP ANGLETON, TX 77515  
3 WAGON LANE LOOP ANGLETON, TX 77515  
1 WAGON LANE LOOP ANGLETON, TX 77515  
38 WAGON LANE LOOP ANGLETON, TX 77515  
36 WAGON LANE LOOP ANGLETON, TX 77515  
34 WAGON LANE LOOP ANGLETON, TX 77515  
32 WAGON LANE LOOP ANGLETON, TX 77515  
30 WAGON LANE LOOP ANGLETON, TX 77515  
28 WAGON LANE LOOP ANGLETON, TX 77515  
26 WAGON LANE LOOP ANGLETON, TX 77515  
24 WAGON LANE LOOP ANGLETON, TX 77515  
22 WAGON LANE LOOP ANGLETON, TX 77515  
20 WAGON LANE LOOP ANGLETON, TX 77515  
18 WAGON LANE LOOP ANGLETON, TX 77515  
14 WAGON LANE LOOP ANGLETON, TX 77515  
12 WAGON LANE LOOP ANGLETON, TX 77515  
10 WAGON LANE LOOP ANGLETON, TX 77515  
6 WAGON LANE LOOP ANGLETON, TX 77515  
4 WAGON LANE LOOP ANGLETON, TX 77515

2 LA PALOMA CT ANGLETON, TX 77515  
3 LA PALOMA CT ANGLETON, TX 77515  
4 LA PALOMA CT ANGLETON, TX 77515  
5 LA PALOMA CT ANGLETON, TX 77515  
6 LA PALOMA CT ANGLETON, TX 77515  
7 LA PALOMA CT ANGLETON, TX 77515  
9 LA PALOMA CT ANGLETON, TX 77515  
10 LA PALOMA CT ANGLETON, TX 77515  
104 N WAGON LANE LOOP ANGLETON, TX 77515  
100 N WAGON LANE LOOP ANGLETON, TX 77515  
5 ISABELLA CT ANGLETON, TX 77515  
4 ISABELLA CT ANGLETON, TX 77515  
3 ISABELLA CT ANGLETON, TX 77515  
2 ISABELLA CT ANGLETON, TX 77515  
1 ISABELLA CT ANGLETON, TX 77515  
1101 ISABELLA BLVD TX 77515  
1105 ISABELLA BLVD TX 77515  
1109 ISABELLA BLVD TX 77515  
1001 CROSSING RD ANGLETON, TX 77515  
1005 CROSSING RD ANGLETON, TX 77515  
1009 CROSSING RD ANGLETON, TX 77515  
1017 CROSSING RD ANGLETON, TX 77515  
1021 CROSSING RD ANGLETON, TX 77515  
1 CROSSING CT ANGLETON, TX 77515  
2 CROSSING CT ANGLETON, TX 77515  
3 CROSSING CT ANGLETON, TX 77515  
4 CROSSING CT ANGLETON, TX 77515  
1037 CROSSING RD ANGLETON, TX 77515  
1041 CROSSING RD ANGLETON, TX 77515  
1049 CROSSING RD ANGLETON, TX 77515  
101 N WAGON LANE ANGLETON, TX 77515  
105 N WAGON LANE LOOP ANGLETON, TX 77515  
109 N WAGON LANE LOOP ANGLETON, TX 77515  
117 N WAGON LANE LOOP ANGLETON, TX 77515  
121 N WAGON LANE ANGLETON, TX 77515  
125 N WAGON LANE LOOP ANGLETON, TX 77515  
1 SARITA CT ANGLETON, TX 77515  
3 SARITA CT ANGLETON, TX 77515  
105 CORRAL LOOP ANGLETON, TX 77515  
109 CORRAL LOOP ANGLETON, TX 77515  
113 CORRAL LOOP ANGLETON, TX 77515  
117 CORRAL CT ANGLETON, TX 77515  
121 CORRAL CT ANGLETON, TX 77515  
129 CORRAL CT ANGLETON, TX 77515  
133 CORRAL CT ANGLETON, TX 77515  
137 CORRAL CT ANGLETON, TX 77515  
141 CORRAL CT ANGLETON, TX 77515

145 CORRAL LOOP ANGLETON, TX 77515  
149 CORRAL LOOP ANGLETON, TX 77515  
153 CORRAL LOOP ANGLETON, TX 77515  
200 N RANCH HOUSE RD ANGLETON, TX  
9 SARITA CT ANGLETON, TX 77515  
7 SARITA CT ANGLETON, TX 77515  
6 SARITA CT ANGLETON, TX 77515  
204 N RANCH HOUSE RD ANGLETON, TX 77515  
208 N RANCH HOUSE RD ANGLETON, TX 77515  
212 N RANCH HOUSE RD ANGLETON, TX 77515  
216 N RANCH HOUSE RD ANGLETON, TX 77515  
220 N RANCH HOUSE RD ANGLETON, TX  
228 N RANCH HOUSE RD ANGLETON, TX 77515  
232 N RANCH HOUSE RD ANGLETON, TX 77515  
236 N RANCH HOUSE RD ANGLETON, TX 77515  
244 N RANCH HOUSE RD ANGLETON, TX 77515  
248 N RANCH HOUSE RD ANGLETON, TX 77515  
252 N RANCH HOUSE RD ANGLETON, TX 77515  
201 N RANCH HOUSE RD ANGLETON, TX 77515  
205 N RANCH HOUSE RD ANGLETON, TX 77515  
213 N RANCH HOUSE RD ANGLETON, TX 77515  
217 N RANCH HOUSE RD ANGLETON, TX 77515  
225 N RANCH HOUSE RD ANGLETON, TX 77515  
200 TRAILRIDE RD ANGLETON, TX  
212 TRAILRIDE RD ANGLETON, TX 77515  
220 TRAILRIDE RD ANGLETON,  
224 TRAILRIDE RD ANGLETON, TX 77515  
232 TRAILRIDE RD ANGLETON, TX 77515  
236 TRAILRIDE RD ANGLETON, TX 77515  
240 TRAILRIDE RD ANGLETON, TX 77515  
244 TRAILRIDE RD ANGLETON, TX 77515  
248 TRAILRIDE RD ANGLETON, TX 77515  
252 TRAILRIDE RD ANGLETON, TX 77515  
256 TRAILRIDE RD ANGLETON, TX 77515  
257 N RANCH HOUSE RD ANGLETON, TX 77515  
253 N RANCH HOUSE RD ANGLETON, TX 77515  
249 N RANCH HOUSE RD ANGLETON, TX 77515  
245 N RANCH HOUSE RD ANGLETON, TX 77515  
241 N RANCH HOUSE RD ANGLETON, TX 77515  
237 N RANCH HOUSE RD ANGLETON, TX 77515  
233 N RANCH HOUSE RD ANGLETON, TX 77515  
1 RANCH HOUSE LOOP ANGLETON, TX 77515  
3 RANCH HOUSE LOOP ANGLETON, TX 77515  
5 RANCH HOUSE LOOP ANGLETON, TX 77515  
7 RANCH HOUSE LOOP ANGLETON, TX 77515  
9 RANCH HOUSE LOOP ANGLETON, TX 77515  
11 RANCH HOUSE LOOP ANGLETON, TX 77515

13 RANCH HOUSE LOOP ANGLETON, TX 77515  
15 RANCH HOUSE LOOP ANGLETON, TX 77515  
17 RANCH HOUSE LOOP ANGLETON, TX 77515  
21 RANCH HOUSE LOOP ANGLETON, TX 77515  
23 RANCH HOUSE LOOP ANGLETON, TX 77515  
27 RANCH HOUSE LOOP ANGLETON, TX 77515  
29 RANCH HOUSE LOOP ANGLETON, TX 77515  
31 RANCH HOUSE LOOP ANGLETON, TX 77515  
33 RANCH HOUSE LOOP ANGLETON, TX 77515  
35 RANCH HOUSE LOOP ANGLETON, TX 77515  
37 RANCH HOUSE LOOP ANGLETON, TX 77515  
39 RANCH HOUSE LOOP ANGLETON, TX 77515  
41 RANCH HOUSE LOOP ANGLETON, TX 77515  
43 RANCH HOUSE LOOP ANGLETON, TX 77515  
47 RANCH HOUSE LOOP ANGLETON, TX 77515  
49 RANCH HOUSE LOOP ANGLETON, TX 77515  
51 RANCH HOUSE LOOP ANGLETON, TX 77515  
44 SARITA RD ANGLETON, TX 77515  
42 SARITA RD ANGLETON, TX 77515  
40 SARITA RD ANGLETON, TX 77515  
38 SARITA RD ANGLETON, TX 77515  
36 SARITA RD ANGLETON, TX 77515  
34 SARITA RD ANGLETON, TX 77515  
22 SARITA RD ANGLETON, TX 77515  
20 SARITA RD ANGLETON, TX 77515  
18 SARITA RD ANGLETON, TX 77515  
16 SARITA RD ANGLETON, TX 77515  
14 SARITA RD ANGLETON, TX 77515  
12 SARITA RD ANGLETON, TX 77515  
8 SARITA RD ANGLETON, TX 77515  
6 SARITA RD ANGLETON, TX 77515  
4 SARITA RD ANGLETON, TX 77515  
31 SARITA RD ANGLETON, TX 77515  
29 SARITA RD ANGLETON, TX 77515  
27 SARITA RD ANGLETON, TX 77515  
25 SARITA RD ANGLETON, TX 77515  
23 SARITA RD ANGLETON, TX 77515  
19 SARITA RD ANGLETON, TX 77515  
15 SARITA RD ANGLETON, TX 77515  
13 SARITA RD ANGLETON, TX 77515  
1 LOBO CT ANGLETON, TX 77515  
2 LOBO CT ANGLETON, TX 77515  
3 LOBO CT ANGLETON, TX 77515  
6 LOBO CT ANGLETON, TX 77515  
7 LOBO CT ANGLETON, TX 77515  
8 LOBO CT ANGLETON, TX 77515  
9 LOBO CT ANGLETON, TX 77515

10 LOBO CT ANGLETON, TX 77515  
11 LOBO CT ANGLETON, TX 77515  
12 LOBO CT ANGLETON, TX 77515  
13 LOBO CT ANGLETON, TX 77515  
14 LOBO CT ANGLETON, TX 77515  
5 SARITA RD ANGLETON, TX 77515  
3 SARITA RD ANGLETON, TX 77515  
1 SARITA RD ANGLETON, TX 77515  
1 MUSTANG CT ANGLETON, TX 77515  
2 MUSTANG CT ANGLETON, TX 77515  
3 MUSTANG CT ANGLETON, TX 77515  
5 MUSTANG CT ANGLETON, TX 77515  
6 MUSTANG CT ANGLETON, TX 77515  
1008 CROSSING RD ANGLETON, TX 77515  
1016 CROSSING RD ANGLETON, TX 77515  
1020 CROSSING RD ANGLETON, TX 77515  
1 CHUCK WAGON CT ANGLETON, TX 77515  
4 CHUCK WAGON CT ANGLETON, TX 77515  
6 CHUCK WAGON CT ANGLETON, TX 77515  
7 CHUCK WAGON CT ANGLETON, TX 77515  
8 CHUCK WAGON CT ANGLETON, TX 77515  
12 CHUCK WAGON CT ANGLETON, TX 77515  
14 CHUCK WAGON CT ANGLETON, TX 77515  
16 CHUCK WAGON CT ANGLETON, TX 77515  
18 CHUCK WAGON CT ANGLETON, TX 77515  
20 CHUCK WAGON CT ANGLETON, TX 77515  
22 CHUCK WAGON CT ANGLETON, TX 77515  
201 TRAILRIDE RD ANGLETON, TX 77515  
205 TRAILRIDE RD ANGLETON, TX 77515  
209 TRAILRIDE RD ANGLETON, TX 77515  
213 TRAILRIDE RD ANGLETON, TX 77515  
217 TRAILRIDE RD ANGLETON, TX 77515  
221 TRAILRIDE RD ANGLETON, TX 77515  
225 TRAILRIDE RD ANGLETON, TX 77515  
229 TRAILRIDE RD ANGLETON, TX 77515  
233 TRAILRIDE RD ANGLETON, TX 77515  
237 TRAILRIDE RD ANGLETON, TX 77515  
241 TRAILRIDE RD ANGLETON, TX 77515  
245 TRAILRIDE RD ANGLETON, TX 77515  
253 TRAILRIDE RD ANGLETON, TX 77515  
200 LASSO ST ANGLETON,  
208 LASSO ST ANGLETON, TX 77515  
216 LASSO ST ANGLETON, TX 77515  
220 LASSO ST ANGLETON, TX 77515  
224 LASSO ST ANGLETON, TX 77515  
228 LASSO ST ANGLETON, TX 77515  
232 LASSO ST ANGLETON, TX 77515

236 LASSO ST ANGLETON, TX 77515  
240 LASSO ST ANGLETON, TX 77515  
244 LASSO ST ANGLETON, TX 77515  
252 LASSO ST ANGLETON, TX 77515  
256 LASSO ST ANGLETON, TX 77515  
260 LASSO ST ANGLETON, TX 77515  
264 LASSO ST ANGLETON, TX 77515  
268 LASSO ST ANGLETON, TX 77515  
265 TRAILRIDE RD ANGLETON, TX 77515  
261 TRAILRIDE RD ANGLETON, TX 77515  
257 TRAILRIDE RD ANGLETON, TX 77515  
201 LASSO ST ANGLETON, TX 77515  
205 LASSO ST ANGLETON, TX 77515  
5 LASSO CT ANGLETON, TX 77515  
4 LASSO CT ANGLETON, TX 77515  
3 LASSO CT ANGLETON, TX 77515  
2 LASSO CT ANGLETON, TX 77515  
1 LASSO CT ANGLETON, TX 77515  
237 LASSO ST ANGLETON, TX 77515  
249 LASSO ST ANGLETON, TX 77515  
253 LASSO ST ANGLETON, TX 77515  
257 LASSO ST ANGLETON, TX 77515  
261 LASSO ST ANGLETON, TX 77515  
265 LASSO ST ANGLETON, TX 77515  
273 LASSO ST ANGLETON, TX 77515  
141 LASSO ST ANGLETON, TX 77515  
133 LASSO ST ANGLETON, TX 77515  
129 LASSO ST ANGLETON, TX 77515  
125 LASSO ST ANGLETON, TX 77515  
121 LASSO ST ANGLETON, TX 77515  
117 LASSO ST ANGLETON, TX 77515  
113 LASSO ST ANGLETON, TX 77515  
109 LASSO ST ANGLETON, TX 77515  
105 LASSO ST ANGLETON, TX 77515  
101 LASSO ST ANGLETON, TX 77515  
100 LASSO ST ANGLETON, TX 77515  
104 LASSO ST ANGLETON, TX 77515  
108 LASSO ST ANGLETON, TX 77515  
116 LASSO ST ANGLETON, TX 77515  
120 LASSO ST ANGLETON, TX 77515  
124 LASSO ST ANGLETON, TX 77515  
128 LASSO ST ANGLETON, TX 77515  
132 LASSO ST ANGLETON, TX 77515  
136 LASSO ST ANGLETON, TX 77515  
140 LASSO ST ANGLETON, TX 77515  
145 TRAILRIDE RD ANGLETON, TX 77515  
141 TRAILRIDE RD ANGLETON, TX 77515



137 TRAILRIDE RD ANGLETON, TX 77515  
133 TRAILRIDE RD ANGLETON, TX 77515  
121 TRAILRIDE RD ANGLETON, TX 77515  
117 TRAILRIDE RD ANGLETON, TX 77515  
113 TRAILRIDE RD ANGLETON, TX 77515  
109 TRAILRIDE RD ANGLETON, TX 77515  
105 TRAILRIDE RD ANGLETON, TX 77515  
101 TRAILRIDE RD ANGLETON, TX 77515  
100 TRAILRIDE RD ANGLETON, TX 77515  
104 TRAILRIDE RD ANGLETON, TX 77515  
112 TRAILRIDE RD ANGLETON, TX 77515  
120 TRAILRIDE RD ANGLETON, TX 77515  
124 TRAILRIDE RD ANGLETON, TX 77515  
128 TRAILRIDE RD ANGLETON, TX 77515  
132 TRAILRIDE RD ANGLETON, TX 77515  
140 TRAILRIDE RD ANGLETON, TX 77515  
305 LASSO ST ANGLETON, TX 77515  
309 LASSO ST ANGLETON, TX 77515  
313 LASSO ST ANGLETON, TX 77515  
317 LASSO ST ANGLETON, TX 77515  
325 LASSO ST ANGLETON, TX 77515  
329 LASSO ST ANGLETON, TX 77515  
333 LASSO ST ANGLETON, TX 77515  
337 LASSO ST ANGLETON, TX 77515  
601 PRAIRIE LN ANGLETON, TX 77515  
609 PRAIRIE LN ANGLETON, TX 77515  
613 PRAIRIE LN ANGLETON, TX 77515  
617 PRAIRIE LN ANGLETON, TX 77515  
621 PRAIRIE LN ANGLETON, TX 77515  
625 PRAIRIE LN ANGLETON, TX 77515  
701 PRAIRIE LN ANGLETON, TX 77515  
705 PRAIRIE LN ANGLETON, TX 77515  
709 PRAIRIE LN ANGLETON, TX 77515  
713 PRAIRIE LN ANGLETON, TX 77515  
717 PRAIRIE LN ANGLETON, TX 77515  
721 PRAIRIE LN ANGLETON, TX 77515  
340 N RANCH HOUSE RD ANGLETON, TX 77515  
332 N RANCH HOUSE RD ANGLETON, TX 77515  
328 N RANCH HOUSE RD ANGLETON, TX 77515  
324 N RANCH HOUSE RD ANGLETON, TX 77515  
316 N RANCH HOUSE RD ANGLETON, TX 77515  
312 N RANCH HOUSE RD ANGLETON, TX 77515  
304 N RANCH HOUSE RD ANGLETON, TX 77515  
300 N RANCH HOUSE RD ANGLETON, TX 77515  
300 LASSO ST ANGLETON, TX 77515  
304 LASSO ST ANGLETON, TX 77515  
308 LASSO ST ANGLETON, TX 77515

312 LASSO ST ANGLETON, TX 77515  
320 LASSO ST ANGLETON, TX 77515  
324 LASSO ST ANGLETON, TX 77515  
328 LASSO ST ANGLETON, TX 77515  
600 PRAIRIE LN ANGLETON, TX 77515  
608 PRAIRIE LN ANGLETON, TX 77515  
612 PRAIRIE LN ANGLETON, TX 77515  
616 PRAIRIE LN ANGLETON, TX 77515  
329 TRAIL RIDE RD ANGLETON, TX 77515  
325 TRAIL RIDE RD ANGLETON, TX 77515  
321 TRAIL RIDE RD ANGLETON, TX 77515  
317 TRAILRIDE RD ANGLETON, TX 77515  
313 TRAILRIDE RD ANGLETON, TX 77515  
309 TRAILRIDE RD ANGLETON, TX 77515  
305 TRAILRIDE RD ANGLETON, TX 77515  
301 TRAILRIDE RD ANGLETON, TX 77515  
701 SPANISH TRACE ANGLETON, TX 77515  
304 TRAILRIDE RD ANGLETON, TX 77515  
308 TRAILRIDE RD ANGLETON, TX 77515  
312 TRAILRIDE RD ANGLETON, TX 77515  
316 TRAILRIDE RD ANGLETON, TX 77515  
320 TRAIL RIDE RD ANGLETON, TX 77515  
324 TRAIL RIDE RD ANGLETON, TX 77515  
328 TRAIL RIDE RD ANGLETON, TX 77515  
700 PRAIRIE LN ANGLETON, TX 77515  
704 PRAIRIE LN ANGLETON, TX 77515  
712 PRAIRIE LN ANGLETON, TX 77515  
716 PRAIRIE LN ANGLETON, TX 77515  
329 N RANCH HOUSE RD ANGLETON, TX 77515  
325 N RANCH HOUSE RD ANGLETON, TX 77515  
321 N RANCH HOUSE RD ANGLETON, TX 77515  
313 N RANCH HOUSE RD ANGLETON, TX 77515  
309 N RANCH HOUSE RD ANGLETON, TX 77515  
305 N RANCH HOUSE RD ANGLETON, TX 77515  
713 SPANISH TRACE ANGLETON, TX  
3400 N VALDERAS ANGLETON, TX 77515  
1129 GIFFORD ANGLETON, TX 77515  
1209 FAIR DR ANGLETON, TX 77515  
1213 FAIR DR ANGLETON, TX 77515  
1217 FAIR DR ANGLETON, TX 77515  
1221 FAIR DR ANGLETON, TX 77515  
1223 FAIR DR ANGLETON, TX 77515  
1225 FAIR DR ANGLETON, TX 77515  
1229 FAIR DR ANGLETON, TX 77515  
1311 FAIR DR ANGLETON, TX 77515  
1339 FAIR DR ANGLETON, TX 77515  
1345 FAIR DR ANGLETON, TX 77515

1347 FAIR DR ANGLETON, TX 77515  
1349 FAIR DR ANGLETON, TX 77515  
1351 FAIR DR ANGLETON, TX 77515  
1505 GIFFORD RD ANGLETON, TX 77515  
1208 FAIR DR ANGLETON, TX 77515  
1212 FAIR DR ANGLETON, TX 77515  
1214 FAIR DR ANGLETON, TX 77515  
1216 FAIR DR ANGLETON, TX 77515  
1220 FAIR DR ANGLETON, TX 77515  
1224 FAIR DR ANGLETON, TX 77515  
1320 FAIR DR ANGLETON, TX 77515  
1324 FAIR DR ANGLETON, TX 77515  
1406 FAIR DR ANGLETON, TX 77515  
1294 FAIR DR ANGLETON, TX 77515  
1416 FAIR DR ANGLETON, TX 77515  
170 E HOSPITAL DR ANGLETON, TX 77515  
178 E HOSPITAL DR ANGLETON, TX 77515  
182 E HOSPITAL DR ANGLETON, TX 77515  
186 E HOSPITAL DR ANGLETON, TX 77515  
190 E HOSPITAL DR ANGLETON, TX 77515  
11 RICHLAND CIR ANGLETON, TX 77515  
9 RICHLAND CIR ANGLETON, TX 77515  
7 RICHLAND CIR ANGLETON, TX 77515  
5 RICHLAND CIR ANGLETON, TX 77515  
1 RICHLAND CIR ANGLETON, TX 77515  
2 RICHLAND CIR ANGLETON, TX 77515  
4 RICHLAND CIR ANGLETON, TX 77515  
6 RICHLAND CIR ANGLETON, TX 77515  
10 RICHLAND CIR ANGLETON, TX 77515  
12 RICHLAND CIR ANGLETON, TX 77515  
24 RAYBURN RIDGE ANGLETON, TX 77515  
22 RAYBURN RIDGE ANGLETON, TX 77515  
20 RAYBURN RIDGE ANGLETON, TX 77515  
16 RAYBURN RIDGE ANGLETON, TX 77515  
12 RAYBURN RIDGE ANGLETON,  
10 RAYBURN RIDGE ANGLETON, TX 77515  
8 RAYBURN RIDGE ANGLETON, TX 77515  
6 RAYBURN RIDGE ANGLETON, TX 77515  
4 RAYBURN RIDGE ANGLETON, TX 77515  
2 RAYBURN RIDGE ANGLETON, TX 77515  
1 RAYBURN RIDGE ANGLETON, TX 77515  
3 RAYBURN RIDGE ANGLETON, TX 77515  
5 RAYBURN RIDGE ANGLETON, TX 77515  
7 RAYBURN RIDGE ANGLETON, TX 77515  
100 CULLEN ST ANGLETON, TX 77515  
102 CULLEN ST ANGLETON, TX 77515  
104 CULLEN ST ANGLETON, TX 77515

108 CULLEN ST ANGLETON, TX 77515  
114 CULLEN ST ANGLETON, TX 77515  
116 CULLEN ST ANGLETON, TX 77515  
118 CULLEN ST ANGLETON, TX 77515  
104 KELLY ST ANGLETON, TX 77515  
106 KELLY ST ANGLETON, TX 77515  
108 KELLY ST ANGLETON, TX 77515  
112 KELLY ST ANGLETON, TX 77515  
116 KELLY ST ANGLETON, TX 77515  
118 KELLY ST ANGLETON, TX 77515  
120 KELLY ST ANGLETON, TX 77515  
124 KELLY ST ANGLETON, TX 77515  
126 KELLY ST ANGLETON, TX 77515  
130 KELLY ST ANGLETON, TX 77515  
134 KELLY ST ANGLETON, TX 77515  
136 KELLY ST ANGLETON, TX 77515  
140 KELLY ST ANGLETON, TX 77515  
144 KELLY ST ANGLETON, TX 77515  
146 KELLY ST ANGLETON, TX 77515  
154 KELLY ST ANGLETON, TX 77515  
158 KELLY ST ANGLETON, TX 77515  
164 KELLY ST ANGLETON, TX 77515  
166 KELLY ST ANGLETON, TX 77515  
168 KELLY ST ANGLETON, TX 77515  
170 KELLY ST ANGLETON, TX 77515  
172 KELLY ST ANGLETON, TX 77515  
174 KELLY ST ANGLETON, TX 77515  
176 KELLY ST ANGLETON, TX 77515  
178 KELLY ST ANGLETON, TX 77515  
190 KELLY ST ANGLETON, TX 77515  
194 KELLY ST ANGLETON, TX 77515  
196 KELLY ST ANGLETON, TX 77515  
198 KELLY ST ANGLETON, TX 77515  
200 KELLY ST ANGLETON, TX 77515  
202 KELLY ST ANGLETON, TX 77515  
131 CULLEN ST ANGLETON, TX 77515  
127 CULLEN ST ANGLETON, TX 77515  
125 CULLEN ST ANGLETON, TX 77515  
123 CULLEN ST ANGLETON, TX 77515  
121 CULLEN ST ANGLETON, TX 77515  
119 CULLEN ST ANGLETON, TX 77515  
117 CULLEN ST ANGLETON, TX 77515  
115 CULLEN ST ANGLETON, TX 77515  
113 CULLEN ST ANGLETON, TX 77515  
111 CULLEN ST ANGLETON, TX 77515  
109 CULLEN ST ANGLETON, TX 77515  
105 CULLEN ST ANGLETON, TX 77515

103 CULLEN ST ANGLETON, TX 77515  
206 BENNETT LOOP ANGLETON, TX 77515  
210 BENNETT LOOP ANGLETON, TX 77515  
212 BENNETT LOOP ANGLETON, TX 77515  
214 BENNETT LOOP ANGLETON, TX 77515  
216 BENNETT LOOP ANGLETON, TX 77515  
218 BENNETT LOOP ANGLETON, TX 77515  
222 BENNETT LOOP ANGLETON, TX 77515  
224 BENNETT LOOP ANGLETON, TX 77515  
228 BENNETT LOOP ANGLETON, TX 77515  
230 BENNETT LOOP ANGLETON, TX 77515  
232 BENNETT LOOP ANGLETON, TX 77515  
236 BENNETT LOOP ANGLETON, TX 77515  
244 BENNETT LOOP ANGLETON, TX 77515  
246 BENNETT LOOP ANGLETON, TX 77515  
252 BENNETT LOOP ANGLETON, TX 77515  
258 BENNETT LOOP ANGLETON, TX 77515  
266 BENNETT LOOP ANGLETON, TX 77515  
268 BENNETT LOOP ANGLETON, TX 77515  
272 BENNETT LOOP ANGLETON, TX 77515  
274 BENNETT LOOP ANGLETON, TX 77515  
276 BENNETT LOOP ANGLETON, TX 77515  
284 BENNETT ST ANGLETON, TX 77515  
286 BENNETT ST ANGLETON, TX 77515  
205 BENNETT LOOP ANGLETON, TX 77515  
209 BENNETT LOOP ANGLETON, TX 77515  
211 BENNETT LOOP ANGLETON, TX 77515  
221 BENNETT LOOP ANGLETON, TX 77515  
223 BENNETT LOOP ANGLETON, TX 77515  
225 BENNETT LOOP ANGLETON, TX 77515  
227 BENNETT LOOP ANGLETON, TX 77515  
259 BENNETT LOOP ANGLETON, TX 77515  
261 BENNETT LOOP ANGLETON, TX 77515  
271 BENNETT LOOP ANGLETON, TX 77515  
273 BENNETT LOOP ANGLETON, TX 77515  
277 BENNETT LOOP ANGLETON, TX 77515  
95 CULLEN ST ANGLETON, TX 77515  
313 BENNETT ST ANGLETON, TX 77515  
1108 ROSEWOOD LN ANGLETON, TX 77515  
1100 ROSEWOOD LN ANGLETON, TX 77515  
1012 ROSEWOOD LN ANGLETON, TX 77515  
1008 ROSEWOOD LN ANGLETON, TX 77515  
1004 ROSEWOOD LN ANGLETON, TX 77515  
1000 ROSEWOOD LN ANGLETON, TX 77515  
924 ROSEWOOD LN ANGLETON, TX 77515  
920 ROSEWOOD LN ANGLETON, TX 77515  
916 ROSEWOOD LN ANGLETON, TX 77515

912 ROSEWOOD LN ANGLETON, TX 77515  
6 JASMINE CT ANGLETON, TX 77515  
5 JASMINE CT ANGLETON, TX 77515  
4 JASMINE CT ANGLETON, TX 77515  
3 JASMINE CT ANGLETON, TX 77515  
2 JASMINE CT ANGLETON, TX 77515  
8 WISTERIA CT ANGLETON, TX 77515  
7 WISTERIA CT ANGLETON, TX 77515  
6 WISTERIA CT ANGLETON, TX 77515  
5 WISTERIA CT ANGLETON, TX 77515  
4 WISTERIA CT ANGLETON, TX 77515  
3 WISTERIA CT ANGLETON, TX 77515  
2 WISTERIA CT ANGLETON, TX 77515  
1 WISTERIA CT ANGLETON, TX 77515  
824 ROSEWOOD LN ANGLETON, TX  
820 ROSEWOOD LN ANGLETON, TX  
816 ROSEWOOD LN ANGLETON, TX  
812 ROSEWOOD LN ANGLETON, TX  
808 ROSEWOOD LN ANGLETON, TX  
13 ROSE CT ANGLETON, TX  
12 ROSE CT ANGLETON, TX  
11 ROSE CT ANGLETON, TX  
10 ROSE CT ANGLETON, TX  
9 ROSE CT ANGLETON, TX  
8 ROSE CT ANGLETON, TX  
7 ROSE CT ANGLETON, TX  
6 ROSE CT ANGLETON, TX  
5 ROSE CT ANGLETON, TX  
4 ROSE CT ANGLETON, TX  
3 ROSE CT ANGLETON, TX  
2 ROSE CT ANGLETON, TX  
1 ROSE CT ANGLETON, TX  
804 ROSEWOOD LN ANGLETON, TX  
800 ROSEWOOD LN ANGLETON, TX  
792 ROSEWOOD LN ANGLETON, TX 77515  
788 ROSEWOOD LN ANGLETON, TX  
784 ROSEWOOD LN ANGLETON, TX  
780 ROSEWOOD LN ANGLETON, TX  
776 ROSEWOOD LN ANGLETON, TX  
772 ROSEWOOD LN ANGLETON, TX  
768 ROSEWOOD LN ANGLETON, TX  
764 ROSEWOOD LN ANGLETON, TX  
760 ROSEWOOD LN ANGLETON, TX  
756 ROSEWOOD LN ANGLETON, TX  
785 ROSEWOOD LN ANGLETON, TX  
781 ROSEWOOD LN ANGLETON, TX  
777 ROSEWOOD LN ANGLETON, TX

773 ROSEWOOD LN ANGLETON, TX  
769 ROSEWOOD LN ANGLETON, TX  
765 ROSEWOOD LN ANGLETON, TX  
761 ROSEWOOD LN ANGLETON, TX  
753 ROSEWOOD LN ANGLETON, TX  
832 S MORGAN ST ANGLETON, TX 77515  
851 S VALDERAS ST ANGLETON, TX 77515  
837 S VALDERAS ST ANGLETON, TX 77515  
841 S VALDERAS ST ANGLETON, TX  
813 S VALDERAS ST ANGLETON, TX 77515  
809 S VALDERAS ST ANGLETON, TX 77515  
807 1/2 S VALDERAS ST ANGLETON, TX 77515  
736 S VALDERAS ST ANGLETON, TX 77515  
744 S MORGAN ST ANGLETON, TX 77515  
721 S VALDERAS ST ANGLETON, TX 77515  
701 S VALDERAS ST ANGLETON, TX 77515  
412 E KIBER ST ANGLETON, TX 77515  
720 S MORGAN ST ANGLETON, TX 77515  
724 S MORGAN ST ANGLETON, TX  
742 S MORGAN ST ANGLETON, TX 77515  
816 S MORGAN ST ANGLETON, TX 77515  
804 S MORGAN ST ANGLETON, TX 77515  
824 S MORGAN ST ANGLETON, TX 77515  
848 S MORGAN ST ANGLETON, TX 77515  
425 RICE ST ANGLETON, TX 77515  
817 S MORGAN ST ANGLETON, TX 77515  
740 S ANDERSON ST ANGLETON, TX 77515  
829 S MORGAN ST ANGLETON, TX 77515  
809 S MORGAN ST ANGLETON, TX 77515  
807 S MORGAN ST ANGLETON, TX 77515  
741 S MORGAN ST ANGLETON, TX 77515  
737 S MORGAN ST ANGLETON, TX 77515  
703 S MORGAN ST ANGLETON, TX 77515  
530 E KIBER ST ANGLETON, TX 77515  
708 S ANDERSON ST ANGLETON, TX 77515  
710 S ANDERSON ST ANGLETON, TX 77515  
718 S ANDERSON ST ANGLETON, TX 77515  
808 S ANDERSON ST ANGLETON, TX 77515  
804 S ANDERSON ST ANGLETON, TX 77515  
818 S ANDERSON ST ANGLETON, TX 77515  
820 S ANDERSON ST ANGLETON, TX 77515  
844 S ANDERSON ST ANGLETON, TX 77515  
848 S ANDERSON ST ANGLETON, TX 77515  
410 RICE ST ANGLETON, TX 77515  
420 RICE ST ANGLETON, TX 77515  
424 RICE ST ANGLETON, TX 77515  
428 RICE ST ANGLETON, TX 77515

605 E PLUM ST ANGLETON, TX 77515  
609 E PLUM ST ANGLETON, TX 77515  
613 E PLUM ST ANGLETON, TX 77515  
701 E PLUM ST ANGLETON, TX 77515  
709 E PLUM ST ANGLETON, TX 77515  
717 E PLUM ST ANGLETON, TX 77515  
725 E PLUM ST ANGLETON, TX 77515  
620 E PLUM ST ANGLETON, TX 77515  
700 E PLUM ST ANGLETON, TX 77515  
704 E PLUM ST ANGLETON, TX 77515  
601 E MURRAY ST ANGLETON, TX 77515  
613 E MURRAY ST ANGLETON, TX 77515  
617 E MURRAY ST ANGLETON, TX 77515  
701 E MURRAY ST ANGLETON, TX 77515  
705 E MURRAY ST ANGLETON, TX 77515  
713 E MURRAY ST ANGLETON, TX 77515  
717 E MURRAY ST ANGLETON, TX 77515  
721 E MURRAY ST ANGLETON, TX 77515  
600 E MURRAY ST ANGLETON, TX 77515  
604 E MURRAY ST ANGLETON, TX 77515  
608 E MURRAY ST ANGLETON, TX 77515  
612 E MURRAY ST ANGLETON, TX 77515  
616 E MURRAY ST ANGLETON, TX 77515  
620 E MURRAY ST ANGLETON, TX 77515  
700 E MURRAY ST ANGLETON, TX 77515  
708 E MURRAY ST ANGLETON, TX 77515  
712 E MURRAY ST ANGLETON, TX 77515  
716 E MURRAY ST ANGLETON, TX 77515  
720 E MURRAY ST ANGLETON,  
724 E MURRAY ST ANGLETON, TX 77515  
613 EARLS CT ANGLETON, TX 77515  
609 EARLS CT ANGLETON, TX 77515  
605 EARLS CT ANGLETON, TX 77515  
601 EARLS CT ANGLETON, TX 77515  
517 EARLS CT ANGLETON, TX 77515  
513 EARLS CT ANGLETON, TX 77515  
509 EARLS CT ANGLETON, TX 77515  
505 EARLS CT ANGLETON, TX 77515  
504 EARLS CT ANGLETON, TX 77515  
508 EARLS CT ANGLETON, TX 77515  
512 EARLS CT ANGLETON, TX 77515  
600 EARLS CT ANGLETON, TX 77515  
1409 GIFFORD LN ANGLETON, TX 77515  
1405 GIFFORD LN ANGLETON, TX 77515  
1408 GIFFORD LN ANGLETON, TX 77515  
1512 GIFFORD LN ANGLETON, TX 77515  
1508 GIFFORD LN ANGLETON, TX 77515



1109 WESTERN AVE ANGLETON, TX 77515  
800 W MULBERRY ST ANGLETON, TX 77515  
812 W MULBERRY ANGLETON, TX 77515  
820 W MULBERRY ST ANGLETON, TX 77515  
900 W MULBERRY ST ANGLETON, TX 77515  
904 W MULBERRY ST ANGLETON, TX 77515  
1020 W MULBERRY ANGLETON, TX 77515  
1020 W MULBERRY ANGLETON, TX 77515  
908 W MULBERRY ANGLETON, TX 77515  
912 W MULBERRY ST ANGLETON, TX 77515  
916 W MULBERRY ANGLETON, TX 77515  
920 W MULBERRY ANGLETON, TX 77515  
1000 W MULBERRY ANGLETON, TX 77515  
1004 W MULBERRY ST ANGLETON, TX 77515  
1008 W MULBERRY ST ANGLETON, TX 77515  
1012 W MULBERRY ST ANGLETON, TX 77515  
1100 W MULBERRY ST ANGLETON, TX 77515  
1104 W MULBERRY ST ANGLETON, TX 77515  
1108 W MULBERRY ST ANGLETON, TX 77515  
1112 W MULBERRY ST ANGLETON, TX 77515  
1116 W MULBERRY ST ANGLETON, TX 77515  
1117 WESTERN AVE ANGLETON, TX 77515  
1113 WESTERN AVE ANGLETON, TX 77515  
1105 WESTERN AVE ANGLETON, TX 77515  
1101 WESTERN AVE ANGLETON, TX 77515  
1017 WESTERN AVE ANGLETON, TX 77515  
1013 WESTERN AVE ANGLETON, TX 77515  
1009 WESTERN AVE ANGLETON, TX 77515  
1005 WESTERN AVE ANGLETON, TX 77515  
1001 WESTERN AVE ANGLETON, TX 77515  
921 WESTERN AVE ANGLETON, TX 77515  
917 WESTERN AVE ANGLETON, TX 77515  
913 WESTERN AVE ANGLETON, TX 77515  
909 WESTERN AVE ANGLETON, TX 77515  
905 WESTERN AVE ANGLETON, TX 77515  
821 WESTERN AVE ANGLETON, TX 77515  
817 WESTERN AVE ANGLETON, TX 77515  
813 WESTERN AVE ANGLETON, TX 77515  
811 WESTERN AVE ANGLETON, TX 77515  
801 WESTERN AVE ANGLETON, TX 77515  
704 WESTERN AVE ANGLETON, TX 77515  
708 WESTERN AVE ANGLETON, TX 77515  
712 WESTERN AVE ANGLETON, TX 77515  
716 WESTERN AVE ANGLETON, TX 77515  
800 WESTERN AVE ANGLETON, TX 77515  
804 WESTERN AVE ANGLETON, TX 77515  
808 WESTERN AVE ANGLETON, TX 77515

816 WESTERN AVE ANGLETON, TX 77515  
820 WESTERN AVE ANGLETON, TX 77515  
900 WESTERN AVE ANGLETON, TX 77515  
904 WESTERN AVE ANGLETON, TX 77515  
908 WESTERN AVE ANGLETON, TX 77515  
916 WESTERN AVE ANGLETON, TX 77515  
1000 WESTERN AVE ANGLETON, TX 77515  
1008 WESTERN AVE ANGLETON, TX 77515  
1012 WESTERN AVE ANGLETON, TX 77515  
1020 WESTERN AVE ANGLETON, TX 77515  
1100 WESTERN AVE ANGLETON, TX 77515  
1104 WESTERN AVE ANGLETON, TX 77515  
1609 ALENA RD ANGLETON, TX 77515  
1615 ALENA RD ANGLETON, TX 77515  
1619 ALENA RD ANGLETON, TX 77515  
1629 ALENA RD ANGLETON, TX 77515  
1616 ALENA RD ANGLETON, TX 77515  
1624 ALENA RD ANGLETON, TX 77515  
1609 WILBERT ANGLETON, TX 77515  
1615 WILBERT RD ANGLETON, TX 77515  
1625 WILBERT RD ANGLETON, TX 77515  
900 KADERA RD ANGLETON, TX 77515  
824 KADERA RD ANGLETON,  
1634 ALENA RD ANGLETON, TX 77515  
702 KADERA RD ANGLETON, TX 77515  
1325 GIFFORD LN ANGLETON, TX 77515  
1313 GIFFORD LN ANGLETON, TX 77515  
1509 GIFFORD LN ANGLETON, TX 77515  
1513 GIFFORD LN ANGLETON, TX 77515  
1501 GIFFORD LN ANGLETON, TX 77515  
1505 GIFFORD LN ANGLETON, TX 77515  
1308 GIFFORD LN ANGLETON, TX 77515  
1320 GIFFORD LN ANGLETON, TX 77515  
1312 GIFFORD LN ANGLETON, TX 77515  
321 BERT ST ANGLETON, TX 77515  
305 BERT ST ANGLETON, TX 77515  
301 BERT ST ANGLETON, TX 77515  
213 BERT ST ANGLETON, TX 77515  
200 BERT ST ANGLETON, TX  
204 BERT ST ANGLETON, TX 77515  
212 BERT ST ANGLETON, TX 77515  
300 BERT ST ANGLETON, TX 77515  
304 BERT ST ANGLETON, TX 77515  
308 BERT ST ANGLETON, TX 77515  
312 BERT ST ANGLETON, TX 77515  
316 BERT ST ANGLETON, TX 77515  
505 DWYER ST ANGLETON, TX 77515

M

## JAN'S GIFT SHOP

405 DWYER ST ANGLETON, TX 77515  
421 DWYER ST ANGLETON, TX 77515  
417 DWYER ST ANGLETON, TX 77515  
517 DWYER ST ANGLETON, TX 77515  
408 DWYER ST ANGLETON, TX 77515  
501 DWYER ST ANGLETON, TX 77515  
409 DWYER ST ANGLETON, TX 77515  
412 DWYER ST ANGLETON, TX 77515  
420 DWYER ST ANGLETON, TX 77515  
516 DWYER ST ANGLETON, TX 77515  
416 DWYER ST ANGLETON, TX 77515  
413 DWYER ST ANGLETON, TX 77515  
513 DWYER ST ANGLETON, TX 77515  
504 DWYER ST ANGLETON, TX 77515  
521 DWYER ST ANGLETON, TX 77515  
525 DWYER ST ANGLETON, TX 77515  
512 DWYER ST ANGLETON, TX 77515  
520 DWYER ST ANGLETON, TX 77515  
524 DWYER ST ANGLETON, TX 77515  
1100 WAYNE DR ANGLETON, TX 77515  
1035 S VELASCO ST HWY 288 ANGLETON, TX 77515  
1420 N VALDERAS ST ANGLETON, TX 77515  
1422 N VALDERAS ST ANGLETON, TX 77515  
693 KIBER ST ANGLETON, TX  
689 KIBER ST ANGLETON, TX 77515  
685 KIBER ST ANGLETON, TX  
681 KIBER ST ANGLETON, TX  
812 N DOWNING ST ANGLETON, TX 77515  
1210 TAYLOR ST ANGLETON, TX 77515  
1218 TAYLOR ST ANGLETON, TX 77515  
1217 TAYLOR ST ANGLETON, TX 77515  
1221 TAY WAL LOOP ANGLETON, TX 77515  
1229 WALCIK LN ANGLETON, TX 77515  
1225 WALCIK LN ANGLETON, TX 77515  
2 TEXIAN TRL N ANGLETON, TX  
1 TEXIAN TRL N ANGLETON, TX 77515  
14 TEXIAN TRL N ANGLETON, TX 77515  
16 TEXIAN TRL N ANGLETON, TX 77515  
20 TEXIAN TRL N ANGLETON, TX 77515  
22 TEXIAN TRL N ANGLETON, TX 77515  
24 TEXIAN TRL N ANGLETON, TX 77515  
28 TEXIAN TRL N ANGLETON, TX 77515  
30 TEXIAN TRL N ANGLETON, TX 77515  
32 S TEXIAN TRAIL ANGLETON, TX 77515  
34 S TEXIAN TRAIL ANGLETON, TX 77515  
36 S TEXIAN TRAIL ANGLETON, TX 77515  
40 S TEXIAN TRAIL ANGLETON, TX 77515

42 S TEXIAN TRAIL ANGLETON, TX 77515  
44 S TEXIAN TRAIL ANGLETON, TX 77515  
46 S TEXIAN TRAIL ANGLETON, TX 77515  
48 S TEXIAN TRAIL ANGLETON, TX 77515  
50 TEXIAN TRAIL S ANGLETON, TX 77515  
52 S TEXIAN TRAIL ANGLETON, TX 77515  
54 TEXIAN TRL S ANGLETON, TX 77515  
56 S TEXIAN TRL ANGLETON, TX 77515  
58 TEXIAN TRL S ANGLETON, TX 77515  
4 TEXIAN TRL N ANGLETON, TX 77515  
10 TEXIAN TRL N ANGLETON, TX 77515  
26 TEXIAN TRL N ANGLETON, TX 77515  
60 TEXIAN TRL S ANGLETON, TX 77515  
5 TEXIAN TRL N ANGLETON, TX 77515  
7 TEXIAN TRL N ANGLETON, TX 77515  
9 TEXIAN TRL N ANGLETON, TX 77515  
11 TEXIAN TRL N ANGLETON, TX 77515  
13 TEXIAN TRL N ANGLETON, TX 77515  
17 TEXIAN TRL N ANGLETON, TX 77515  
19 TEXIAN TRL N ANGLETON, TX 77515  
25 TEXIAN TRL N ANGLETON, TX 77515  
27 TEXIAN TRL N ANGLETON, TX 77515  
31 S TEXIAN TRAIL ANGLETON, TX 77515  
33 TEXIAN TRL S ANGLETON, TX 77515  
35 TEXIAN TRL S ANGLETON, TX 77515  
37 TEXIAN TRL S ANGLETON, TX 77515  
39 TEXIAN TRL S ANGLETON, TX 77515  
41 TEXIAN TRL S ANGLETON, TX 77515  
43 TEXIAN TRL S ANGLETON, TX  
45 TEXIAN TRL S ANGLETON, TX 77515  
47 TEXIAN TRL S ANGLETON, TX 77515  
49 S TEXIAN TRAIL ANGLETON, TX 77515  
15 TEXIAN TRL N ANGLETON, TX 77515  
23 TEXIAN TRL N ANGLETON, TX 77515  
21 TEXIAN TRL N ANGLETON, TX 77515  
216 SHANNON ST ANGLETON, TX  
212 SHANNON ST ANGLETON, TX  
208 SHANNON ST ANGLETON, TX  
204 SHANNON ST ANGLETON, TX  
200 SHANNON ST ANGLETON,  
132 SHANNON ST ANGLETON, TX 77515  
128 SHANNON ST ANGLETON, TX 77515  
120 SHANNON ST ANGLETON, TX 77515  
116 SHANNON ST ANGLETON, TX 77515  
225 SHANNON ST ANGLETON, TX  
221 SHANNON ST ANGLETON, TX  
217 SHANNON ST ANGLETON, TX

213 SHANNON ST ANGLETON, TX  
209 SHANNON ST ANGLETON, TX 77515  
205 SHANNON ST ANGLETON, TX 77515  
201 SHANNON ST ANGLETON, TX  
133 SHANNON ST ANGLETON, TX  
128 TRACY ST ANGLETON, TX 77515  
132 TRACY ST ANGLETON, TX 77515  
200 TRACY ST ANGLETON,  
208 TRACY ST ANGLETON, TX 77515  
220 TRACY ST ANGLETON, TX 77515  
224 TRACY ST ANGLETON, TX 77515  
232 TRACY ST ANGLETON, TX 77515  
329 N ROCK ISLAND ST ANGLETON, TX 77515  
528 E MAGNOLIA ST ANGLETON, TX 77515  
512 E MAGNOLIA ST ANGLETON, TX  
607 E MAGNOLIA ST ANGLETON,  
600 E LOCUST ST ANGLETON, TX 77515  
406 E MAGNOLIA ST ANGLETON, TX 77515  
405 E MAGNOLIA ST ANGLETON, TX 77515  
300 E MAGNOLIA ST ANGLETON, TX 77515  
419 E MAGNOLIA ST ANGLETON, TX 77515  
420 E LOCUST ST ANGLETON,  
428 E LOCUST ST ANGLETON, TX 77515  
409 E LOCUST ST ANGLETON, TX 77515  
405 E LOCUST ST ANGLETON, TX 77515  
805 E WILKINS ST ANGLETON, TX 77515  
312 ANGLE ST ANGLETON, TX 77515  
304 ANGLE ST ANGLETON, TX 77515  
300 ANGLE ST ANGLETON, TX 77515  
317 ANGLE ST ANGLETON, TX 77515  
309 ANGLE ST ANGLETON, TX 77515  
404 LEONARD ST ANGLETON, TX 77515  
416 LEONARD ST ANGLETON, TX 77515  
400 LEONARD ST ANGLETON, TX 77515  
320 LEONARD ST ANGLETON, TX 77515  
316 LEONARD ST ANGLETON, TX 77515  
312 LEONARD ST ANGLETON, TX 77515  
308 LEONARD ST ANGLETON, TX 77515  
320 ANGLE ST ANGLETON, TX 77515  
304 LEONARD ST ANGLETON, TX 77515  
300 LEONARD ST ANGLETON, TX 77515  
409 LEONARD ST ANGLETON, TX 77515  
401 LEONARD ST ANGLETON, TX 77515  
317 LEONARD ST ANGLETON, TX 77515  
309 LEONARD ST ANGLETON, TX 77515  
301 LEONARD ST ANGLETON, TX 77515  
305 LEONARD ST ANGLETON, TX 77515

402 ANGLE ST ANGLETON, TX 77515  
321 ANGLE ST ANGLETON, TX 77515  
305 ANGLE ST ANGLETON, TX 77515  
301 ANGLE ST ANGLETON, TX 77515  
604 MARSHALL TX 77515  
608 MARSHALL RD ANGLETON, TX 77515  
620 MARSHALL RD ANGLETON, TX 77515  
720 MARSHALL RD ANGLETON,  
704 W LIVE OAK ST ANGLETON, TX 77515  
717 MARSHALL RD ANGLETON, TX 77515  
709 MARSHALL RD ANGLETON, TX 77515  
705 MARSHALL RD ANGLETON, TX 77515  
816 MARSHALL RD ANGLETON, TX 77515  
840 MARSHALL RD ANGLETON, TX 77515  
848 MARSHALL RD ANGLETON, TX 77515  
852 MARSHALL RD ANGLETON, TX 77515  
815 MARSHALL RD ANGLETON, TX 77515  
831 MARSHALL RD ANGLETON, TX 77515  
839 MARSHALL RD ANGLETON, TX 77515  
832 W LIVE OAK ST ANGLETON, TX 77515  
828 W LIVE OAK ST ANGLETON, TX 77515  
905 W LIVE OAK ST ANGLETON, TX 77515  
901 W LIVE OAK ST ANGLETON, TX 77515  
833 W LIVE OAK ST ANGLETON, TX 77515  
825 W LIVE OAK ST ANGLETON, TX 77515  
809 W LIVE OAK ST ANGLETON, TX 77515  
805 W LIVE OAK ST ANGLETON, TX 77515  
801 W LIVE OAK ST ANGLETON, TX 77515  
200 SANDS ST ANGLETON,  
300 SANDS ST ANGLETON, TX 77515  
304 SANDS ST ANGLETON, TX 77515  
308 SANDS ST ANGLETON, TX 77515  
312 SANDS ST ANGLETON, TX 77515  
316 SANDS ST ANGLETON, TX 77515  
313 SANDS ST ANGLETON, TX 77515  
317 SANDS ST ANGLETON, TX 77515  
321 SANDS ST ANGLETON, TX 77515  
202 WALKER ANGLETON, TX 77515  
725 W MULBERRY ST ANGLETON, TX 77515  
704 BETTY ST ANGLETON, TX 77515  
720 BETTY ST ANGLETON, TX 77515  
724 BETTY ST ANGLETON, TX 77515  
732 BETTY ST ANGLETON, TX 77515  
729 BETTY ST ANGLETON, TX 77515  
725 BETTY ST ANGLETON, TX 77515  
721 BETTY ST ANGLETON, TX 77515  
717 BETTY ST ANGLETON, TX 77515

713 BETTY ST ANGLETON, TX 77515  
705 BETTY ST ANGLETON, TX 77515  
701 BETTY ST ANGLETON, TX 77515  
604 W ORANGE ST ANGLETON, TX 77515  
516 W ORANGE ST ANGLETON, TX 77515  
632 W ORANGE ST ANGLETON, TX 77515  
612 W ORANGE ST ANGLETON, TX 77515  
608 W ORANGE ST ANGLETON, TX 77515  
203 S WALKER ST ANGLETON, TX 77515  
420 W ORANGE ST ANGLETON, TX 77515  
223 S WALKER ST ANGLETON, TX  
227 S WALKER ST ANGLETON, TX 77515  
619 W ORANGE ST ANGLETON, TX 77515  
611 W ORANGE ST ANGLETON, TX 77515  
609 W ORANGE ST ANGLETON, TX 77515  
601 W ORANGE ST ANGLETON, TX 77515  
622 W PEACH ST ANGLETON, TX 77515  
602 W PEACH ST ANGLETON, TX 77515  
600 W PEACH ST ANGLETON, TX 77515  
531 W ORANGE ST ANGLETON, TX 77515  
519 W ORANGE ST ANGLETON, TX 77515  
515 W ORANGE ST ANGLETON, TX 77515  
511 W ORANGE ST ANGLETON,  
504 W PEACH ST ANGLETON, TX 77515  
523 W ORANGE ST ANGLETON, TX 77515  
330 W PEACH ST ANGLETON, TX 77515  
326 W PEACH ST ANGLETON, TX 77515  
313 E KIBER ST ANGLETON, TX 77515  
317 E KIBER ST ANGLETON, TX 77515  
325 E KIBER ST ANGLETON, TX 77515  
429 E KIBER ST ANGLETON, TX 77515  
433 E KIBER ST ANGLETON, TX 77515  
441 E KIBER ST ANGLETON, TX 77515  
445 E KIBER ST ANGLETON, TX 77515  
449 E KIBER ST ANGLETON, TX 77515  
553 E KIBER ST ANGLETON, TX 77515  
562 MUNSON CT ANGLETON, TX 77515  
562 MUNSON CT ANGLETON, TX 77515  
554 MUNSON CT ANGLETON, TX 77515  
550 MUNSON CT ANGLETON, TX 77515  
446 MUNSON CT ANGLETON, TX 77515  
442 MUNSON CT ANGLETON, TX 77515  
334 MUNSON CT ANGLETON, TX 77515  
326 MUNSON CT ANGLETON, TX 77515  
322 MUNSON CT ANGLETON, TX 77515  
321 MUNSON CT ANGLETON, TX 77515  
325 MUNSON CT ANGLETON, TX 77515

329 MUNSON CT ANGLETON, TX 77515  
437 MUNSON CT ANGLETON, TX 77515  
441 MUNSON CT ANGLETON, TX 77515  
449 MUNSON CT ANGLETON, TX 77515  
553 MUNSON CT ANGLETON, TX 77515  
557 MUNSON CT ANGLETON, TX 77515  
561 MUNSON CT ANGLETON, TX 77515  
907 E MAGNOLIA ST ANGLETON, TX 77515  
919 E MAGNOLIA ST ANGLETON, TX 77515  
927 E MAGNOLIA ST ANGLETON, TX 77515  
935 MAGNOLIA ANGLETON, TX 77515  
939 E MAGNOLIA ST ANGLETON, TX 77515  
943 E MAGNOLIA ST ANGLETON, TX 77515  
947 E MAGNOLIA ST ANGLETON, TX 77515  
951 E MAGNOLIA ST ANGLETON, TX 77515  
955 E MAGNOLIA ST ANGLETON, TX 77515  
904 E MAGNOLIA ST ANGLETON, TX 77515  
914 E MAGNOLIA ST ANGLETON, TX 77515  
920 MAGNOLIA ANGLETON, TX 77515  
930 E MAGNOLIA ST ANGLETON, TX 77515  
934 E MAGNOLIA ST ANGLETON, TX 77515  
941 E MYRTLE ST ANGLETON, TX 77515  
937 E MYRTLE ST ANGLETON, TX 77515  
933 E MYRTLE ST ANGLETON, TX 77515  
929 E MYRTLE ST ANGLETON, TX 77515  
921 E MYRTLE ST ANGLETON, TX 77515  
909 E MYRTLE ST ANGLETON, TX 77515  
1 MYRTLE CT ANGLETON, TX 77515  
815 E MYRTLE ST ANGLETON, TX 77515  
914 E MYRTLE ST ANGLETON, TX 77515  
950 E MYRTLE ST ANGLETON, TX 77515  
901 E MULBERRY ST ANGLETON, TX 77515  
2125 E MULBERRY ST 95 ANGLETON, TX 77515  
162 INDIAN ANGLETON, TX 77515  
2609 S FRONT ST 5 ANGLETON,  
21 ARTIC ST ANGLETON, TX  
1 ARTIC ST ANGLETON,  
51 ARTIC ST ANGLETON, TX 77515  
7 ARTIC ST ANGLETON,  
73 ARTIC ST ANGLETON, TX 77515  
109 PACIFIC ST ANGLETON, TX  
117 PACIFIC ANGLETON,  
129 PACIFIC ANGLETON, TX 77515  
132 PACIFIC ANGLETON, TX 77515  
16 ARTIC ST ANGLETON,  
170 INDIAN ANGLETON, TX 77515  
176 INDIAN ST ANGLETON, TX 77515



178-179 INDIAN ST ANGLETON, TX 77515  
184-185 INDIAN ST ANGLETON, TX 77515  
136 PACIFIC ST ANGLETON, TX 77515  
192 GULF ST ANGLETON, TX 77515  
228 ATLANTIC ST ANGLETON,  
23 ARTIC ST ANGLETON, TX  
149 PACIFIC ANGLETON, TX 77515  
27 ARTIC ST ANGLETON, TX 77515  
28 ARTIC ST ANGLETON,  
42 ARTIC ST ANGLETON,  
48 ARTIC ST ANGLETON, TX  
56 ARTIC ST ANGLETON, TX 77515  
60 ARTIC ST ANGLETON,  
61 ARTIC ST ANGLETON,  
70 ARTIC ST ANGLETON,  
4 ARTIC ST ANGLETON, TX 77515  
58 ARTIC ST ANGLETON, TX 77515  
76 ARTIC ST ANGLETON,  
82 PACIFIC ANGLETON, TX 77515  
98 PACIFIC ST ANGLETON, TX 77515  
107 PACIFIC ANGLETON, TX 77515  
120 PACIFIC ANGLETON, TX 77515  
122 PACIFIC ST ANGLETON, TX 77515  
123 PACIFIC ANGLETON,  
125 PACIFIC ANGLETON, TX 77515  
126 PACIFIC ST ANGLETON, TX 77515  
127 PACIFIC ANGLETON, TX  
130 PACIFIC ANGLETON,  
137 PACIFIC ANGLETON, TX 77515  
216 GULF ANGLETON,  
217 GULF ANGLETON, TX 77515  
218 GULF ANGLETON, TX 77515  
156 PRAIRIE LEA DR ANGLETON, TX 77515  
226 GULF ANGLETON, TX 77515  
238 ATLANTIC ST TX  
153 PACIFIC ANGLETON,  
158 INDIAN ANGLETON, TX 77515  
161 INDIAN ANGLETON, TX  
3 ARTIC ST ANGLETON, TX 77515  
80 PACIFIC ANGLETON, TX 77515  
147 PACIFIC ST ANGLETON, TX 77515  
148 PACIFIC ANGLETON, TX 77515  
165 INDIAN ANGLETON, TX 77515  
227 ATLANTIC ST ANGLETON, TX 77515  
210 GULF ANGLETON, TX 77515  
234 ATLANTIC ST ANGLETON,  
246 ATLANTIC ST ANGLETON,

111 PACIFIC ST ANGLETON, TX 77515  
111 PACIFIC ST ANGLETON, TX 77515  
220 GULF ST ANGLETON, TX  
13 MAXIE LN ANGLETON,  
19 MAXIE LN ANGLETON, TX  
24 MAXIE LN ANGLETON,  
28 MAXIE LN ANGLETON,  
12 MAXIE LN ANGLETON,  
20 MAXIE LN ANGLETON,  
29 MAXIE LN ANGLETON,  
1392 S GIFFORD RD 1 ANGLETON, TX 77515  
1900 S VELASCO HIGHWAY 288B TX  
1392 GIFFORD RD 9 ANGLETON, TX 77515  
1392 GIFFORD RD 11 ANGLETON,  
2125 E MULBERRY ST 1 ANGLETON, TX 77515  
2125 E MULBERRY ST 2 ANGLETON,  
2125 E MULBERRY ST 29 ANGLETON, TX 77515  
2125 E MULBERRY ST 35 ANGLETON,  
2125 E MULBERRY ST 20 ANGLETON,  
74 COUNTY ROAD 726 HIGHLAND PK TX  
2125 E MULBERRY ST 32 ANGLETON,  
2125 E MULBERRY ST 40 ANGLETON,  
324 CEMETERY RD 27 ANGLETON, TX  
2125 E MULBERRY ST 76 ANGLETON, TX  
2125 E MULBERRY ST 79 ANGLETON, TX  
2125 E MULBERRY ST 100 ANGLETON,  
2125 E MULBERRY ST 61 ANGLETON,  
2125 E MULBERRY ST 105 ANGLETON, TX  
2609 S FRONT ST 13 ANGLETON, TX  
2609 S FRONT ST 12 ANGLETON,  
2310 E MULBERRY ST R ANGLETON, TX  
2310 E MULBERRY ST 5 ANGLETON,  
2310 E MULBERRY ST 26 ANGLETON,  
2310 E MULBERRY ST 29 ANGLETON,  
2310 E MULBERRY ST 72 ANGLETON,  
143 PACIFIC ST ANGLETON, TX 77515  
2310 E MULBERRY ST E ANGLETON, TX  
30 MAXIE LN ANGLETON,  
232 ATLANTIC ANGLETON, TX  
324 CEMETERY RD 2 ANGLETON, TX  
324 CEMETERY RD 3 ANGLETON, TX  
324 CEMETERY RD 25 ANGLETON, TX  
75 ARTIC ST ANGLETON, TX  
93 PACIFIC ANGLETON, TX 77515  
97 PACIFIC ST ANGLETON, TX  
101 PACIFIC ANGLETON, TX 77515  
110 PACIFIC ANGLETON, TX 77515

115 PACIFIC ST ANGLETON, TX  
116 PACIFIC ST ANGLETON, TX  
142 PACIFIC ST ANGLETON, TX  
156 INDIAN ANGLETON,  
166 INDIAN ANGLETON, TX 77515  
167 INDIAN ANGLETON, TX  
170 B INDIAN ST ANGLETON, TX  
172 INDIAN ST ANGLETON, TX  
200 GULF ST ANGLETON, TX  
212 GULF ANGLETON, TX 77515  
33 ARTIC ST ANGLETON, TX  
313 W ORANGE ST ANGLETON, TX 77515  
1392 GIFFORD RD 5 ANGLETON, TX 77515  
1392 GIFFORD RD 7 ANGLETON, TX 77515  
135 PACIFIC ANGLETON,  
2125 E MULBERRY ST 3 ANGLETON, TX 77515  
2125 E MULBERRY ST 5 ANGLETON, TX 77515  
2125 E MULBERRY ST 30 AGLETON, TX  
2125 E MULBERRY ST 31 ANGLETON, TX  
2125 E MULBERRY ST 33 ANGLETON, TX  
2125 E MULBERRY ST 53 ANGLETON, TX 77515  
2125 E MULBERRY ST 54 ANGLETON, TX  
2125 E MULBERRY ST 57 ANGLETON, TX  
2125 E MULBERRY ST 59 ANGLETON, TX  
2125 E MULBERRY ST 65 ANGLETON, TX  
2125 E MULBERRY ST 67 TX  
2125 E MULBERRY ST 70 ANGLETON, TX  
2125 E MULBERRY ST 71 ANGLETON, TX  
2125 E MULBERRY ST 72 ANGLETON, TX  
2125 E MULBERRY ST 78 ANGLETON, TX  
2125 E MULBERRY ST 83 ANGLETON, TX  
2125 E MULBERRY ST 88 ANGLETON, TX  
2125 E MULBERRY ST 92 ANGLETON, TX 77515  
2125 E MULBERRY ST 93 ANGLETON, TX  
2125 E MULBERRY ST 96 ANGLETON, TX  
2609 S FRONT ST 40 ANGLETON, TX  
2125 E MULBERRY ST 94 ANGLETON, TX  
2125 E MULBERRY ST 107 ANGLETON, TX 77515  
2609 S FRONT ST 43 ANGLETON, TX  
2609 S FRONT ST 15 ANGLETON, TX  
2310 E MULBERRY ST 40 ANGLETON, TX  
2310 E MULBERRY ST 49 ANGLETON,  
324 CEMETERY RD 0 ANGLETON, TX  
324 CEMETERY RD 31 ANGLETON, TX  
324 CEMETERY RD 35 ANGLETON, TX  
212 PRAIRIE LEA DR ANGLETON, TX  
212 PRAIRIE LEA DR ANGLETON, TX

VMF LOAN #739060  
VMF LOAN #739060

224 PRAIRIE LEA DR ANGLETON, TX  
213 PRAIRIE LEA DR ANGLETON, TX  
136 BALD PRAIRIE DR ANGLETON, TX 77515  
220 PRAIRIE LEA ANGLETON,  
23 GRACE ST  
26 GRACE ST ANGLETON,  
136 PRAIRIE LEA ANGLETON,  
1392 GIFFORD RD 13 ANGLETON, TX  
324 CEMETERY RD 18 ANGLETON, TX  
1104 WAYNE DR ANGLETON,  
704 CAHILL 10 RD ANGLETON,  
153 BALD PRAIRIE DR ANGLETON, TX  
200 BALD PRAIRIE DR ANGLETON, TX 77515  
141 PACIFIC ANGLETON, TX 77515  
140 PRAIRIE LEA DR ANGLETON, TX 77515  
6 ARTIC ST ANGLETON, TX 77515  
89 PACIFIC ANGLETON,  
2310 E MULBERRY ST 45 ANGLETON,

<b>Market Val</b>	<b>Appraised Val</b>
\$64,200	\$64,200
\$42,500	\$42,500
\$213,850	\$213,850
\$189,290	\$189,290
\$107,670	\$107,670
\$348,010	\$348,010
\$133,260	\$133,260
\$381,000	\$381,000
\$240,680	\$240,680
\$151,940	\$151,940
\$265,500	\$265,500
\$368,080	\$368,080
\$180,760	\$180,760
\$162,090	\$162,090
\$194,630	\$194,630
\$285,370	\$285,370
\$257,370	\$257,370
\$420,420	\$420,420
\$448,120	\$448,120
\$512,310	\$310,670
\$176,220	\$176,220
\$191,630	\$191,630
\$194,180	\$194,180
\$159,580	\$159,580
\$137,240	\$137,240
\$196,200	\$196,200
\$157,770	\$157,770
\$81,320	\$81,320
\$185,020	\$185,020
\$142,170	\$142,170
\$120,430	\$120,430
\$112,920	\$112,920
\$114,270	\$114,270
\$166,760	\$166,760
\$506,110	\$506,110
\$591,200	\$381,440
\$128,120	\$128,120
\$198,580	\$198,580
\$367,660	\$367,660
\$238,260	\$238,260
\$257,050	\$257,050
\$406,260	\$406,260
\$295,000	\$295,000
\$261,000	\$261,000
\$273,170	\$273,170
\$223,810	\$223,810

\$311,900	\$311,900
\$226,510	\$226,510
\$130,460	\$130,460
\$143,290	\$143,290
\$372,050	\$372,050
\$426,280	\$426,280
\$266,370	\$266,370
\$182,440	\$182,440
\$228,920	\$228,920
\$234,850	\$234,850
\$350,840	\$350,840
\$295,260	\$295,260
\$206,850	\$206,850
\$393,730	\$393,730
\$293,670	\$293,670
\$302,320	\$302,320
\$378,300	\$378,300
\$234,460	\$234,460
\$146,430	\$146,430
\$361,580	\$361,580
\$301,380	\$301,380
\$222,860	\$222,860
\$223,840	\$223,840
\$151,280	\$151,280
\$190,310	\$190,310
\$251,950	\$251,950
\$195,860	\$195,860
\$361,150	\$361,150
\$500,970	\$500,970
\$452,570	\$452,570
\$307,780	\$307,780
\$211,610	\$211,610
\$237,450	\$237,450
\$218,700	\$218,700
\$213,540	\$213,540
\$330,510	\$330,510
\$381,950	\$381,950
\$335,020	\$335,020
\$295,430	\$295,430
\$390,430	\$390,430
\$314,110	\$314,110
\$175,040	\$175,040
\$264,160	\$264,160
\$319,380	\$319,380
\$131,410	\$131,410
\$171,320	\$171,320
\$200,940	\$200,940

\$139,020	\$139,020
\$158,300	\$158,300
\$278,040	\$278,040
\$384,220	\$384,220
\$128,870	\$128,870
\$209,680	\$209,680
\$132,150	\$132,150
\$225,120	\$225,120
\$379,100	\$379,100
\$266,930	\$266,930
\$277,190	\$277,190
\$417,980	\$417,980
\$218,700	\$218,700
\$302,700	\$302,700
\$309,500	\$309,500
\$152,120	\$152,120
\$848,880	\$848,880
\$134,590	\$134,590
\$220,630	\$220,630
\$131,010	\$131,010
\$198,120	\$198,120
\$200,740	\$200,740
\$166,560	\$166,560
\$150,460	\$150,460
\$171,160	\$171,160
\$324,520	\$324,520
\$215,130	\$215,130
\$225,980	\$225,980
\$217,340	\$217,340
\$290,700	\$290,700
\$97,500	\$97,500
\$490,330	\$490,330
\$225,180	\$225,180
\$209,700	\$209,700
\$166,400	\$166,400
\$183,540	\$183,540
\$294,460	\$294,460
\$320,830	\$320,830
\$267,060	\$267,060
\$270,610	\$270,610
\$376,840	\$266,950
\$429,540	\$429,540
\$388,730	\$388,730
\$329,520	\$329,520
\$173,080	\$173,080
\$143,620	\$143,620
\$148,150	\$148,150

\$153,920	\$153,920
\$182,350	\$182,350
\$105,050	\$105,050
\$740,190	\$466,740
\$323,040	\$323,040
\$497,910	\$497,910
\$378,010	\$378,010
\$397,710	\$397,710
\$416,820	\$416,820
\$298,090	\$298,090
\$180,820	\$180,820
\$285,950	\$285,950
\$474,590	\$474,590
\$414,800	\$414,800
\$95,450	\$95,450
\$156,200	\$156,200
\$445,600	\$445,600
\$326,700	\$326,700
\$423,790	\$423,790
\$320,900	\$320,900
\$299,780	\$299,780
\$375,820	\$375,820
\$323,820	\$323,820
\$1,174,130	\$363,130
\$443,630	\$443,630
\$180,000	\$180,000
\$59,060	\$59,060
\$548,020	\$548,020
\$469,420	\$469,420
\$374,090	\$374,090
\$372,180	\$372,180
\$341,490	\$341,490
\$210,760	\$210,760
\$266,310	\$266,310
\$247,090	\$247,090
\$218,060	\$218,060
\$239,460	\$239,460
\$311,520	\$311,520
\$257,870	\$257,870
\$436,590	\$436,590
\$155,040	\$155,040
\$223,740	\$223,740
\$124,430	\$124,430
\$197,520	\$197,520
\$222,880	\$222,880
\$919,200	\$327,710
\$324,140	\$324,140



\$497,410	\$340,210
\$329,170	\$329,170
\$484,450	\$484,450
\$527,500	\$527,500
\$357,230	\$357,230
\$979,150	\$415,400
\$722,750	\$385,700
\$314,340	\$314,340
\$498,180	\$498,180
\$264,850	\$264,850
\$214,990	\$214,990
\$210,180	\$210,180
\$258,960	\$258,960
\$355,770	\$355,770
\$177,640	\$177,640
\$169,710	\$169,710
\$232,310	\$232,310
\$169,430	\$169,430
\$219,630	\$219,630
\$358,040	\$358,040
\$155,640	\$155,640
\$191,180	\$191,180
\$242,160	\$242,160
\$219,560	\$219,560
\$952,490	\$310,510
\$488,990	\$488,990
\$849,760	\$466,350
\$458,710	\$458,710
\$294,580	\$294,580
\$210,630	\$210,630
\$155,440	\$155,440
\$229,350	\$229,350
\$161,140	\$161,140
\$141,550	\$141,550
\$154,510	\$154,510
\$312,460	\$312,460
\$179,920	\$179,920
\$297,130	\$297,130
\$223,870	\$223,870
\$279,830	\$279,830
\$131,010	\$131,010
\$462,150	\$173,760
\$909,110	\$663,880
\$574,420	\$574,420
\$696,690	\$696,690
\$581,410	\$581,410
\$354,320	\$354,320

\$390,530	\$390,530
\$331,808	\$331,808
\$325,940	\$325,940
\$355,230	\$355,230
\$278,930	\$278,930
\$427,640	\$427,640
\$327,590	\$327,590
\$345,150	\$345,150
\$317,230	\$317,230
\$445,360	\$445,360
\$413,480	\$413,480
\$383,520	\$383,520
\$358,370	\$358,370
\$320,400	\$320,400
\$327,750	\$327,750
\$367,560	\$367,560
\$322,770	\$322,770
\$399,330	\$399,330
\$351,790	\$351,790
\$213,010	\$213,010
\$410,750	\$410,750
\$337,050	\$337,050
\$465,290	\$465,290
\$214,450	\$214,450
\$380,000	\$380,000
\$152,030	\$152,030
\$303,790	\$303,790
\$442,550	\$442,550
\$242,070	\$242,070
\$150,450	\$150,450
\$150,620	\$150,620
\$204,410	\$204,410
\$156,280	\$156,280
\$253,260	\$253,260
\$199,050	\$199,050
\$160,500	\$160,500
\$213,660	\$213,660
\$79,350	\$79,350
\$502,600	\$502,600
\$153,655	\$153,655
\$153,655	\$153,655
\$166,170	\$166,170
\$277,150	\$277,150
\$212,870	\$212,870
\$182,810	\$182,810
\$156,230	\$156,230
\$167,710	\$167,710

\$316,160	\$316,160
\$195,250	\$195,250
\$134,590	\$134,590
\$206,400	\$206,400
\$161,400	\$161,400
\$239,480	\$239,480
\$151,347	\$151,347
\$242,210	\$242,210
\$183,070	\$183,070
\$213,250	\$213,250
\$235,800	\$235,800
\$158,760	\$158,760
\$136,990	\$136,990
\$235,890	\$235,890
\$281,200	\$281,200
\$206,120	\$206,120
\$171,220	\$171,220
\$180,950	\$180,950
\$154,670	\$154,670
\$259,840	\$259,840
\$164,340	\$164,340
\$195,400	\$195,400
\$178,260	\$178,260
\$277,730	\$277,730
\$165,000	\$165,000
\$380,170	\$380,170
\$202,330	\$202,330
\$194,280	\$194,280
\$168,190	\$168,190
\$382,980	\$382,980
\$329,950	\$329,950
\$280,460	\$280,460
\$170,290	\$170,290
\$207,500	\$207,500
\$469,530	\$469,530
\$141,280	\$141,280
\$156,750	\$156,750
\$119,230	\$119,230
\$66,010	\$66,010
\$195,130	\$195,130
\$224,510	\$224,510
\$380,870	\$380,870
\$151,390	\$151,390
\$101,650	\$101,650
\$245,490	\$245,490
\$395,100	\$395,100
\$176,540	\$176,540

\$167,000	\$167,000
\$175,050	\$175,050
\$178,100	\$178,100
\$146,360	\$146,360
\$224,610	\$224,610
\$283,390	\$283,390
\$180,000	\$180,000
\$59,055	\$59,055
\$230,570	\$230,570
\$403,500	\$403,500
\$348,860	\$348,860
\$133,000	\$133,000
\$275,390	\$275,390
\$312,420	\$312,420
\$105,170	\$105,170
\$59,640	\$59,640
\$191,110	\$191,110
\$154,960	\$154,960
\$107,640	\$107,640
\$144,590	\$144,590
\$71,390	\$71,390
\$119,880	\$119,880
\$84,650	\$84,650
\$239,020	\$239,020
\$197,360	\$197,360
\$110,380	\$110,380
\$118,990	\$118,990
\$176,130	\$176,130
\$179,260	\$179,260
\$122,230	\$122,230
\$140,920	\$140,920
\$96,640	\$96,640
\$125,000	\$125,000
\$159,490	\$159,490
\$153,820	\$153,820
\$118,870	\$118,870
\$164,700	\$164,700
\$182,460	\$182,460
\$69,690	\$69,690
\$101,250	\$101,250
\$215,620	\$215,620
\$218,210	\$218,210
\$193,440	\$193,440
\$170,660	\$170,660
\$157,640	\$157,640
\$24,020	\$24,020
\$137,970	\$137,970

\$106,770	\$106,770
\$161,350	\$161,350
\$139,690	\$139,690
\$98,500	\$98,500
\$156,710	\$156,710
\$79,880	\$79,880
\$229,040	\$229,040
\$180,970	\$180,970
\$122,260	\$122,260
\$155,980	\$155,980
\$285,730	\$285,730
\$296,000	\$296,000
\$208,080	\$208,080
\$150,600	\$150,600
\$276,700	\$276,700
\$198,910	\$198,910
\$259,460	\$259,460
\$211,110	\$211,110
\$262,690	\$262,690
\$185,760	\$185,760
\$119,830	\$119,830
\$262,210	\$262,210
\$207,870	\$207,870
\$198,530	\$198,530
\$178,990	\$178,990
\$306,410	\$306,410
\$266,570	\$266,570
\$168,170	\$168,170
\$150,370	\$150,370
\$251,200	\$251,200
\$136,070	\$136,070
\$144,960	\$144,960
\$282,160	\$282,160
\$129,900	\$129,900
\$81,180	\$81,180
\$227,780	\$227,780
\$286,480	\$286,480
\$150,860	\$150,860
\$169,470	\$169,470
\$193,220	\$193,220
\$175,020	\$175,020
\$171,100	\$171,100
\$141,770	\$141,770
\$131,760	\$131,760
\$139,840	\$139,840
\$189,850	\$189,850
\$254,400	\$254,400

\$137,790	\$137,790
\$149,570	\$149,570
\$127,480	\$127,480
\$201,050	\$201,050
\$115,580	\$115,580
\$171,110	\$171,110
\$145,300	\$145,300
\$74,590	\$74,590
\$136,280	\$136,280
\$281,110	\$281,110
\$83,110	\$83,110
\$235,640	\$235,640
\$132,770	\$132,770
\$253,150	\$253,150
\$152,880	\$152,880
\$169,450	\$169,450
\$165,980	\$165,980
\$156,840	\$156,840
\$158,060	\$158,060
\$100,500	\$100,500
\$212,670	\$212,670
\$266,100	\$266,100
\$341,020	\$341,020
\$225,400	\$225,400
\$187,600	\$187,600
\$136,880	\$136,880
\$146,850	\$146,850
\$130,310	\$130,310
\$71,970	\$71,970
\$264,900	\$264,900
\$208,080	\$208,080
\$156,080	\$156,080
\$109,040	\$109,040
\$151,710	\$151,710
\$181,340	\$181,340
\$97,420	\$97,420
\$156,720	\$156,720
\$176,000	\$176,000
\$213,380	\$213,380
\$350,510	\$350,510
\$232,960	\$232,960
\$333,510	\$333,510
\$259,980	\$259,980
\$142,650	\$142,650
\$182,110	\$182,110
\$96,650	\$96,650
\$150,880	\$150,880

\$152,920	\$152,920
\$261,140	\$261,140
\$158,000	\$158,000
\$260,040	\$260,040
\$281,430	\$281,430
\$356,320	\$356,320
\$207,290	\$207,290
\$178,960	\$178,960
\$167,040	\$167,040
\$133,420	\$133,420
\$133,090	\$133,090
\$126,510	\$126,510
\$137,860	\$137,860
\$151,430	\$151,430
\$50,830	\$50,830
\$80,890	\$80,890
\$91,850	\$91,850
\$136,900	\$136,900
\$118,780	\$118,780
\$66,410	\$66,410
\$100,220	\$100,220
\$179,290	\$179,290
\$243,270	\$243,270
\$122,200	\$122,200
\$179,110	\$179,110
\$201,420	\$201,420
\$164,470	\$164,470
\$189,950	\$189,950
\$166,960	\$166,960
\$143,340	\$143,340
\$113,760	\$113,760
\$108,680	\$108,680
\$130,280	\$130,280
\$103,360	\$103,360
\$85,620	\$85,620
\$116,320	\$116,320
\$175,820	\$175,820
\$146,300	\$146,300
\$308,510	\$308,510
\$85,270	\$85,270
\$185,120	\$185,120
\$135,830	\$135,830
\$137,550	\$137,550
\$245,480	\$245,480
\$234,660	\$234,660
\$126,060	\$126,060
\$241,250	\$241,250

\$143,780	\$143,780
\$214,710	\$214,710
\$269,350	\$269,350
\$79,040	\$79,040
\$169,440	\$169,440
\$182,140	\$182,140
\$228,180	\$228,180
\$216,270	\$216,270
\$329,810	\$329,810
\$266,120	\$266,120
\$226,810	\$226,810
\$206,290	\$206,290
\$260,540	\$260,540
\$178,700	\$178,700
\$205,940	\$205,940
\$186,270	\$186,270
\$192,290	\$192,290
\$250,320	\$250,320
\$276,770	\$276,770
\$392,370	\$392,370
\$256,790	\$256,790
\$201,950	\$201,950
\$200,620	\$200,620
\$169,480	\$169,480
\$193,330	\$193,330
\$147,700	\$147,700
\$220,390	\$220,390
\$254,630	\$254,630
\$140,000	\$140,000
\$165,610	\$165,610
\$177,480	\$177,480
\$184,880	\$184,880
\$259,940	\$259,940
\$241,090	\$241,090
\$268,070	\$268,070
\$162,060	\$162,060
\$160,070	\$160,070
\$220,010	\$220,010
\$202,250	\$202,250
\$249,730	\$249,730
\$209,190	\$209,190
\$194,810	\$194,810
\$208,640	\$208,640
\$219,540	\$219,540
\$236,740	\$236,740
\$222,310	\$222,310
\$215,250	\$215,250



\$214,900	\$214,900
\$184,060	\$184,060
\$227,780	\$227,780
\$251,790	\$251,790
\$207,660	\$207,660
\$220,120	\$220,120
\$203,800	\$203,800
\$197,650	\$197,650
\$191,270	\$191,270
\$195,830	\$195,830
\$194,710	\$194,710
\$225,690	\$225,690
\$212,340	\$212,340
\$190,000	\$190,000
\$215,920	\$215,920
\$220,160	\$220,160
\$198,230	\$198,230
\$227,540	\$227,540
\$205,190	\$205,190
\$212,300	\$212,300
\$229,680	\$229,680
\$196,530	\$196,530
\$245,690	\$245,690
\$193,270	\$193,270
\$204,200	\$204,200
\$190,070	\$190,070
\$169,150	\$169,150
\$180,260	\$180,260
\$178,840	\$178,840
\$167,650	\$167,650
\$192,770	\$192,770
\$185,690	\$185,690
\$230,780	\$230,780
\$168,060	\$168,060
\$173,690	\$173,690
\$213,530	\$213,530
\$195,760	\$195,760
\$203,670	\$203,670
\$201,910	\$201,910
\$204,190	\$204,190
\$228,850	\$228,850
\$186,970	\$186,970
\$176,040	\$176,040
\$189,510	\$189,510
\$195,130	\$195,130
\$194,240	\$194,240
\$176,800	\$176,800

\$162,390	\$162,390
\$280,840	\$280,840
\$193,190	\$193,190
\$206,440	\$206,440
\$384,360	\$384,360
\$333,910	\$333,910
\$364,580	\$364,580
\$335,780	\$335,780
\$324,760	\$324,760
\$321,110	\$321,110
\$382,000	\$382,000
\$325,730	\$325,730
\$352,850	\$352,850
\$310,990	\$310,990
\$421,480	\$421,480
\$325,520	\$325,520
\$341,340	\$341,340
\$311,760	\$311,760
\$337,080	\$337,080
\$329,270	\$329,270
\$319,260	\$319,260
\$312,010	\$312,010
\$309,930	\$309,930
\$339,790	\$339,790
\$340,540	\$340,540
\$319,340	\$319,340
\$317,540	\$317,540
\$302,370	\$302,370
\$339,440	\$339,440
\$314,630	\$314,630
\$341,940	\$341,940
\$332,970	\$332,970
\$419,480	\$419,480
\$362,480	\$362,480
\$373,740	\$373,740
\$308,140	\$308,140
\$356,310	\$356,310
\$336,820	\$336,820
\$454,540	\$454,540
\$321,980	\$321,980
\$341,080	\$341,080
\$349,820	\$349,820
\$332,190	\$332,190
\$328,120	\$328,120
\$329,290	\$329,290
\$330,100	\$330,100
\$334,660	\$334,660

\$370,040	\$370,040
\$311,780	\$311,780
\$148,830	\$148,830
\$205,720	\$205,720
\$227,280	\$227,280
\$239,730	\$239,730
\$218,560	\$218,560
\$224,148	\$224,148
\$210,790	\$210,790
\$243,070	\$243,070
\$232,210	\$232,210
\$162,460	\$162,460
\$237,840	\$237,840
\$250,630	\$250,630
\$226,060	\$226,060
\$323,230	\$323,230
\$429,020	\$429,020
\$387,410	\$387,410
\$219,100	\$219,100
\$224,540	\$224,540
\$237,740	\$237,740
\$380,000	\$380,000
\$379,780	\$379,780
\$372,840	\$372,840
\$367,830	\$367,830
\$335,270	\$335,270
\$348,940	\$348,940
\$316,820	\$316,820
\$343,920	\$343,920
\$331,460	\$331,460
\$258,250	\$258,250
\$286,680	\$286,680
\$258,970	\$258,970
\$230,290	\$230,290
\$291,600	\$291,600
\$310,490	\$310,490
\$283,400	\$283,400
\$215,280	\$215,280
\$153,270	\$153,270
\$257,140	\$257,140
\$301,340	\$301,340
\$210,870	\$210,870
\$207,570	\$207,570
\$186,650	\$186,650
\$301,330	\$301,330
\$166,520	\$166,520
\$207,530	\$207,530

\$244,240	\$244,240
\$202,490	\$202,490
\$227,990	\$227,990
\$224,990	\$224,990
\$243,470	\$243,470
\$190,230	\$190,230
\$214,060	\$214,060
\$226,180	\$226,180
\$193,410	\$193,410
\$231,000	\$231,000
\$226,640	\$226,640
\$219,800	\$219,800
\$226,080	\$226,080
\$296,010	\$296,010
\$194,300	\$194,300
\$293,680	\$293,680
\$244,800	\$244,800
\$250,410	\$250,410
\$227,280	\$227,280
\$239,610	\$239,610
\$239,920	\$239,920
\$222,620	\$222,620
\$215,030	\$215,030
\$234,360	\$234,360
\$226,650	\$226,650
\$214,810	\$214,810
\$229,310	\$229,310
\$207,740	\$207,740
\$227,670	\$227,670
\$205,200	\$205,200
\$178,460	\$178,460
\$220,910	\$220,910
\$207,490	\$207,490
\$235,630	\$235,630
\$297,620	\$297,620
\$234,160	\$234,160
\$238,800	\$238,800
\$241,990	\$241,990
\$247,260	\$247,260
\$271,480	\$271,480
\$214,970	\$214,970
\$227,490	\$227,490
\$237,000	\$237,000
\$213,690	\$213,690
\$241,660	\$241,660
\$284,450	\$284,450
\$144,230	\$144,230

\$212,620	\$212,620
\$223,660	\$223,660
\$207,150	\$207,150
\$227,410	\$227,410
\$214,820	\$214,820
\$225,740	\$225,740
\$224,430	\$224,430
\$220,790	\$220,790
\$202,240	\$202,240
\$234,250	\$234,250
\$234,240	\$234,240
\$233,000	\$233,000
\$173,180	\$173,180
\$198,780	\$198,780
\$240,650	\$240,650
\$217,580	\$217,580
\$211,720	\$211,720
\$233,520	\$233,520
\$192,920	\$192,920
\$227,060	\$227,060
\$234,050	\$234,050
\$185,900	\$185,900
\$192,470	\$192,470
\$229,790	\$229,790
\$199,000	\$199,000
\$240,490	\$240,490
\$241,580	\$241,580
\$233,570	\$233,570
\$178,000	\$178,000
\$242,130	\$242,130
\$221,660	\$221,660
\$265,570	\$265,570
\$221,920	\$221,920
\$204,710	\$204,710
\$214,490	\$214,490
\$200,480	\$200,480
\$204,810	\$204,810
\$235,170	\$235,170
\$230,920	\$230,920
\$218,330	\$218,330
\$213,260	\$213,260
\$237,970	\$237,970
\$202,550	\$202,550
\$291,160	\$291,160
\$203,670	\$203,670
\$245,840	\$245,840
\$229,070	\$229,070

\$237,550	\$237,550
\$225,500	\$225,500
\$194,090	\$194,090
\$236,880	\$236,880
\$224,550	\$224,550
\$149,860	\$149,860
\$168,470	\$168,470
\$148,850	\$148,850
\$161,200	\$161,200
\$158,480	\$158,480
\$127,730	\$127,730
\$142,710	\$142,710
\$154,930	\$154,930
\$158,320	\$158,320
\$297,620	\$297,620
\$208,600	\$208,600
\$265,320	\$265,320
\$191,880	\$191,880
\$187,940	\$187,940
\$171,220	\$171,220
\$174,900	\$174,900
\$183,400	\$183,400
\$185,200	\$185,200
\$197,270	\$197,270
\$178,910	\$178,910
\$178,420	\$178,420
\$242,230	\$242,230
\$198,710	\$198,710
\$174,130	\$174,130
\$246,840	\$246,840
\$161,320	\$161,320
\$160,000	\$160,000
\$162,360	\$162,360
\$224,360	\$224,360
\$384,970	\$384,970
\$432,730	\$432,730
\$294,050	\$294,050
\$364,980	\$364,980
\$287,960	\$287,960
\$329,220	\$329,220
\$271,140	\$271,140
\$360,120	\$360,120
\$309,050	\$309,050
\$297,480	\$297,480
\$246,570	\$246,570
\$257,370	\$257,370
\$289,600	\$289,600

\$314,140	\$314,140
\$243,350	\$243,350
\$417,820	\$417,820
\$297,300	\$297,300
\$323,600	\$323,600
\$336,330	\$336,330
\$291,490	\$291,490
\$340,600	\$340,600
\$258,990	\$258,990
\$208,390	\$208,390
\$355,850	\$355,850
\$490,010	\$490,010
\$386,340	\$386,340
\$320,190	\$320,190
\$342,140	\$342,140
\$365,990	\$365,990
\$395,900	\$395,900
\$330,472	\$330,472
\$331,300	\$331,300
\$282,790	\$282,790
\$272,020	\$272,020
\$328,290	\$328,290
\$304,400	\$304,400
\$333,950	\$333,950
\$311,170	\$311,170
\$272,120	\$272,120
\$326,390	\$326,390
\$242,850	\$242,850
\$227,870	\$227,870
\$245,910	\$245,910
\$331,300	\$331,300
\$223,720	\$223,720
\$311,780	\$311,780
\$332,590	\$332,590
\$209,120	\$209,120
\$39,076	\$39,076
\$39,076	\$39,076
\$39,076	\$39,076
\$226,700	\$226,700
\$335,220	\$335,220
\$265,760	\$265,760
\$319,590	\$319,590
\$138,980	\$138,980
\$310,860	\$310,860
\$375,000	\$375,000
\$314,240	\$314,240
\$367,980	\$367,980

\$321,830	\$321,830
\$318,810	\$318,810
\$363,850	\$363,850
\$327,240	\$327,240
\$252,520	\$252,520
\$352,110	\$352,110
\$333,950	\$333,950
\$322,840	\$322,840
\$277,660	\$277,660
\$263,490	\$263,490
\$306,510	\$306,510
\$406,490	\$406,490
\$342,810	\$342,810
\$324,740	\$324,740
\$322,030	\$322,030
\$179,850	\$179,850
\$348,570	\$348,570
\$281,720	\$281,720
\$295,380	\$295,380
\$290,460	\$290,460
\$308,330	\$308,330
\$293,780	\$293,780
\$282,180	\$282,180
\$265,000	\$265,000
\$349,420	\$349,420
\$339,680	\$339,680
\$256,050	\$256,050
\$343,790	\$343,790
\$297,010	\$297,010
\$232,960	\$232,960
\$206,580	\$206,580
\$175,700	\$175,700
\$200,460	\$200,460
\$147,710	\$147,710
\$155,820	\$155,820
\$173,630	\$173,630
\$177,890	\$177,890
\$213,140	\$213,140
\$183,930	\$183,930
\$163,930	\$163,930
\$210,700	\$210,700
\$157,010	\$157,010
\$172,950	\$172,950
\$155,900	\$155,900
\$238,380	\$238,380
\$167,870	\$167,870
\$159,180	\$159,180



\$156,940	\$156,940
\$153,650	\$153,650
\$191,530	\$191,530
\$166,460	\$166,460
\$164,440	\$164,440
\$174,630	\$174,630
\$167,570	\$167,570
\$204,950	\$204,950
\$201,670	\$201,670
\$192,720	\$192,720
\$180,900	\$180,900
\$210,710	\$210,710
\$228,230	\$228,230
\$218,013	\$218,013
\$133,960	\$133,960
\$185,620	\$185,620
\$162,530	\$162,530
\$149,320	\$149,320
\$130,820	\$130,820
\$147,410	\$147,410
\$217,900	\$217,900
\$201,470	\$201,470
\$193,170	\$193,170
\$155,710	\$155,710
\$136,270	\$136,270
\$96,760	\$96,760
\$190,670	\$190,670
\$194,190	\$194,190
\$203,280	\$203,280
\$218,430	\$218,430
\$207,640	\$207,640
\$226,310	\$226,310
\$157,500	\$157,500
\$164,730	\$164,730
\$223,440	\$223,440
\$77,035	\$77,035
\$201,660	\$201,660
\$182,760	\$182,760
\$193,460	\$193,460
\$159,490	\$159,490
\$150,800	\$150,800
\$213,510	\$213,510
\$178,990	\$178,990
\$194,850	\$194,850
\$163,500	\$163,500
\$141,330	\$141,330
\$233,180	\$233,180

\$137,510	\$137,510
\$231,990	\$231,990
\$162,030	\$162,030
\$152,250	\$152,250
\$192,220	\$192,220
\$244,380	\$244,380
\$199,970	\$199,970
\$200,170	\$200,170
\$187,500	\$187,500
\$182,870	\$182,870
\$181,870	\$181,870
\$188,800	\$188,800
\$177,170	\$177,170
\$152,940	\$152,940
\$200,860	\$200,860
\$189,050	\$189,050
\$174,450	\$174,450
\$182,010	\$182,010
\$233,590	\$233,590
\$176,160	\$176,160
\$162,620	\$162,620
\$198,570	\$198,570
\$236,340	\$236,340
\$220,200	\$220,200
\$187,670	\$187,670
\$208,310	\$208,310
\$166,940	\$166,940
\$206,510	\$206,510
\$114,560	\$114,560
\$168,580	\$168,580
\$225,190	\$225,190
\$151,930	\$151,930
\$152,620	\$152,620
\$163,000	\$163,000
\$147,290	\$147,290
\$185,000	\$185,000
\$254,420	\$254,420
\$168,470	\$168,470
\$171,240	\$171,240
\$162,980	\$162,980
\$149,610	\$149,610
\$187,030	\$187,030
\$173,680	\$173,680
\$166,910	\$166,910
\$154,990	\$154,990
\$177,310	\$177,310
\$178,230	\$178,230

\$200,550	\$200,550
\$178,360	\$178,360
\$197,840	\$197,840
\$159,210	\$159,210
\$164,760	\$164,760
\$255,850	\$255,850
\$222,530	\$222,530
\$172,160	\$172,160
\$213,730	\$213,730
\$157,980	\$157,980
\$184,570	\$184,570
\$152,730	\$152,730
\$176,270	\$176,270
\$160,020	\$160,020
\$200,700	\$200,700
\$256,260	\$256,260
\$204,470	\$204,470
\$184,010	\$184,010
\$146,510	\$146,510
\$227,280	\$227,280
\$209,100	\$209,100
\$206,330	\$206,330
\$175,350	\$175,350
\$193,330	\$193,330
\$161,090	\$161,090
\$176,410	\$176,410
\$152,520	\$152,520
\$166,790	\$166,790
\$169,680	\$169,680
\$208,840	\$208,840
\$163,490	\$163,490
\$178,680	\$178,680
\$240,310	\$240,310
\$169,910	\$169,910
\$207,680	\$207,680
\$205,770	\$205,770
\$208,700	\$208,700
\$177,100	\$177,100
\$117,330	\$117,330
\$174,340	\$174,340
\$190,490	\$190,490
\$216,930	\$216,930
\$163,320	\$163,320
\$162,290	\$162,290
\$165,540	\$165,540
\$198,170	\$198,170
\$190,860	\$190,860

\$131,170	\$131,170
\$219,890	\$219,890
\$141,530	\$141,530
\$220,920	\$220,920
\$167,150	\$167,150
\$186,060	\$186,060
\$176,270	\$176,270
\$227,790	\$227,790
\$216,080	\$216,080
\$105,240	\$105,240
\$153,840	\$153,840
\$161,860	\$161,860
\$220,440	\$220,440
\$165,820	\$165,820
\$207,460	\$207,460
\$304,370	\$304,370
\$178,880	\$178,880
\$251,770	\$251,770
\$192,030	\$192,030
\$192,020	\$192,020
\$203,780	\$203,780
\$286,660	\$286,660
\$176,230	\$176,230
\$175,580	\$175,580
\$196,640	\$196,640
\$147,900	\$147,900
\$201,650	\$201,650
\$217,380	\$217,380
\$176,860	\$176,860
\$196,710	\$196,710
\$170,970	\$170,970
\$139,900	\$139,900
\$208,930	\$208,930
\$236,300	\$236,300
\$187,050	\$187,050
\$215,770	\$215,770
\$179,450	\$179,450
\$180,870	\$180,870
\$236,530	\$236,530
\$227,060	\$227,060
\$206,960	\$206,960
\$192,090	\$192,090
\$184,060	\$184,060
\$164,850	\$164,850
\$183,960	\$183,960
\$171,710	\$171,710
\$191,110	\$191,110

\$186,940	\$186,940
\$346,060	\$346,060
\$265,450	\$265,450
\$207,910	\$207,910
\$181,070	\$181,070
\$163,930	\$163,930
\$203,520	\$203,520
\$178,410	\$178,410
\$213,020	\$213,020
\$183,900	\$183,900
\$172,660	\$172,660
\$207,050	\$207,050
\$339,990	\$339,990
\$102,620	\$102,620
\$131,210	\$131,210
\$271,590	\$271,590
\$455,940	\$455,940
\$404,530	\$404,530
\$415,420	\$415,420
\$380,068	\$380,068
\$314,165	\$314,165
\$314,165	\$314,165
\$346,100	\$346,100
\$570,320	\$570,320
\$493,040	\$493,040
\$387,570	\$387,570
\$428,960	\$428,960
\$722,720	\$722,720
\$586,260	\$586,260
\$378,360	\$378,360
\$408,020	\$408,020
\$343,890	\$343,890
\$345,050	\$345,050
\$450,420	\$450,420
\$376,930	\$376,930
\$415,710	\$415,710
\$356,440	\$356,440
\$382,160	\$382,160
\$362,300	\$362,300
\$413,900	\$413,900
\$425,740	\$425,740
\$525,760	\$525,760
\$405,000	\$405,000
\$414,180	\$414,180
\$316,670	\$316,670
\$314,610	\$314,610
\$321,500	\$321,500

\$351,010	\$351,010
\$288,770	\$288,770
\$319,610	\$319,610
\$363,880	\$363,880
\$366,150	\$366,150
\$393,260	\$393,260
\$398,000	\$398,000
\$331,670	\$331,670
\$336,000	\$336,000
\$287,720	\$287,720
\$332,170	\$332,170
\$389,500	\$389,500
\$339,370	\$339,370
\$330,010	\$330,010
\$380,790	\$380,790
\$367,990	\$367,990
\$402,310	\$402,310
\$359,120	\$359,120
\$336,700	\$336,700
\$293,430	\$293,430
\$357,410	\$357,410
\$300,000	\$300,000
\$326,950	\$326,950
\$378,000	\$378,000
\$177,900	\$177,900
\$213,790	\$213,790
\$202,550	\$202,550
\$179,690	\$179,690
\$207,300	\$207,300
\$226,880	\$226,880
\$195,230	\$195,230
\$224,260	\$224,260
\$199,540	\$199,540
\$198,520	\$198,520
\$197,580	\$197,580
\$197,400	\$197,400
\$223,310	\$223,310
\$166,330	\$166,330
\$186,280	\$186,280
\$162,230	\$162,230
\$183,320	\$183,320
\$215,410	\$215,410
\$190,500	\$190,500
\$240,840	\$240,840
\$200,920	\$200,920
\$280,100	\$280,100
\$252,540	\$252,540

\$237,690	\$237,690
\$183,860	\$183,860
\$200,630	\$200,630
\$199,720	\$199,720
\$192,940	\$192,940
\$207,830	\$207,830
\$194,420	\$194,420
\$227,680	\$227,680
\$246,950	\$246,950
\$206,180	\$206,180
\$193,100	\$193,100
\$226,860	\$226,860
\$125,635	\$125,635
\$180,060	\$180,060
\$266,090	\$266,090
\$259,640	\$259,640
\$229,340	\$229,340
\$191,080	\$191,080
\$182,510	\$182,510
\$208,930	\$208,930
\$212,540	\$212,540
\$241,300	\$241,300
\$185,600	\$185,600
\$239,810	\$239,810
\$239,270	\$239,270
\$217,860	\$217,860
\$206,950	\$206,950
\$210,220	\$210,220
\$324,780	\$324,780
\$165,200	\$165,200
\$210,180	\$210,180
\$238,640	\$238,640
\$220,020	\$220,020
\$213,800	\$213,800
\$204,200	\$204,200
\$225,530	\$225,530
\$198,650	\$198,650
\$210,970	\$210,970
\$212,130	\$212,130
\$217,330	\$217,330
\$186,100	\$186,100
\$210,940	\$210,940
\$221,420	\$221,420
\$248,680	\$248,680
\$216,820	\$216,820
\$225,900	\$225,900
\$223,270	\$223,270

\$240,420	\$240,420
\$227,480	\$227,480
\$217,700	\$217,700
\$222,330	\$222,330
\$218,150	\$218,150
\$216,630	\$216,630
\$220,150	\$220,150
\$223,580	\$223,580
\$241,140	\$241,140
\$225,930	\$225,930
\$188,390	\$188,390
\$275,170	\$275,170
\$230,200	\$230,200
\$333,370	\$333,370
\$229,200	\$229,200
\$181,370	\$181,370
\$190,110	\$190,110
\$182,840	\$182,840
\$179,690	\$179,690
\$161,650	\$161,650
\$179,550	\$179,550
\$179,880	\$179,880
\$183,790	\$183,790
\$178,780	\$178,780
\$202,170	\$202,170
\$179,180	\$179,180
\$153,470	\$153,470
\$179,150	\$179,150
\$177,410	\$177,410
\$178,640	\$178,640
\$179,930	\$179,930
\$188,510	\$188,510
\$233,070	\$233,070
\$178,620	\$178,620
\$199,050	\$199,050
\$192,430	\$192,430
\$188,320	\$188,320
\$183,950	\$183,950
\$201,350	\$201,350
\$184,200	\$184,200
\$177,140	\$177,140
\$182,900	\$182,900
\$176,740	\$176,740
\$181,710	\$181,710
\$189,790	\$189,790
\$177,140	\$177,140
\$181,710	\$181,710



\$183,720	\$183,720
\$242,950	\$242,950
\$176,740	\$176,740
\$153,660	\$153,660
\$179,030	\$179,030
\$212,500	\$212,500
\$177,540	\$177,540
\$212,610	\$212,610
\$180,750	\$180,750
\$180,350	\$180,350
\$175,410	\$175,410
\$184,250	\$184,250
\$189,970	\$189,970
\$185,360	\$185,360
\$173,140	\$173,140
\$190,720	\$190,720
\$170,460	\$170,460
\$192,440	\$192,440
\$256,980	\$256,980
\$262,760	\$262,760
\$269,150	\$269,150
\$252,220	\$252,220
\$256,650	\$256,650
\$219,760	\$219,760
\$178,630	\$178,630
\$176,550	\$176,550
\$207,080	\$207,080
\$201,650	\$201,650
\$296,180	\$296,180
\$260,100	\$260,100
\$135,790	\$135,790
\$256,130	\$256,130
\$173,470	\$173,470
\$275,190	\$275,190
\$232,630	\$232,630
\$265,040	\$265,040
\$320,590	\$320,590
\$307,970	\$307,970
\$321,020	\$321,020
\$143,140	\$143,140
\$401,060	\$401,060
\$294,750	\$294,750
\$423,310	\$423,310
\$372,190	\$372,190
\$135,070	\$135,070
\$140,010	\$140,010
\$147,000	\$147,000

\$134,210	\$134,210
\$132,730	\$132,730
\$133,020	\$133,020
\$161,910	\$161,910
\$161,870	\$161,870
\$133,700	\$133,700
\$156,080	\$156,080
\$182,180	\$182,180
\$188,120	\$188,120
\$164,660	\$164,660
\$205,810	\$205,810
\$158,190	\$158,190
\$129,670	\$129,670
\$153,350	\$153,350
\$152,690	\$152,690
\$246,370	\$246,370
\$134,510	\$134,510
\$170,070	\$170,070
\$248,286	\$248,286
\$284,550	\$284,550
\$285,050	\$285,050
\$327,840	\$327,840
\$338,050	\$338,050
\$238,680	\$238,680
\$281,610	\$281,610
\$271,000	\$271,000
\$261,070	\$261,070
\$265,980	\$265,980
\$246,524	\$246,524
\$242,120	\$242,120
\$274,200	\$274,200
\$318,130	\$318,130
\$295,890	\$295,890
\$277,630	\$277,630
\$246,580	\$246,580
\$262,950	\$262,950
\$384,530	\$384,530
\$257,610	\$257,610
\$271,950	\$271,950
\$257,750	\$257,750
\$284,010	\$284,010
\$312,770	\$312,770
\$250,250	\$250,250
\$262,120	\$262,120
\$256,100	\$256,100
\$270,620	\$270,620
\$217,500	\$217,500

\$285,460	\$285,460
\$261,170	\$261,170
\$292,600	\$292,600
\$321,870	\$321,870
\$299,000	\$299,000
\$328,520	\$328,520
\$259,140	\$259,140
\$280,250	\$280,250
\$228,800	\$228,800
\$161,590	\$161,590
\$217,580	\$217,580
\$283,810	\$283,810
\$259,340	\$259,340
\$798,210	\$798,210
\$315,170	\$315,170
\$269,500	\$269,500
\$219,990	\$219,990
\$163,000	\$163,000
\$215,660	\$215,660
\$228,700	\$228,700
\$295,310	\$295,310
\$304,870	\$304,870
\$175,130	\$175,130
\$168,050	\$168,050
\$185,470	\$185,470
\$265,000	\$265,000
\$191,470	\$191,470
\$96,450	\$96,450
\$96,450	\$96,450
\$192,840	\$192,840
\$203,210	\$203,210
\$192,760	\$192,760
\$234,660	\$234,660
\$202,230	\$202,230
\$262,800	\$262,800
\$226,940	\$226,940
\$243,110	\$243,110
\$186,190	\$186,190
\$227,790	\$227,790
\$178,480	\$178,480
\$218,610	\$218,610
\$158,190	\$158,190
\$198,640	\$198,640
\$192,990	\$192,990
\$274,280	\$274,280
\$192,280	\$192,280
\$193,990	\$193,990

\$219,920	\$219,920
\$217,810	\$217,810
\$247,070	\$247,070
\$234,890	\$234,890
\$254,010	\$254,010
\$272,360	\$272,360
\$239,100	\$239,100
\$205,260	\$205,260
\$188,460	\$188,460
\$189,950	\$189,950
\$207,520	\$207,520
\$310,630	\$310,630
\$287,880	\$287,880
\$282,410	\$282,410
\$458,390	\$458,390
\$298,660	\$298,660
\$362,640	\$362,640
\$314,430	\$314,430
\$228,520	\$228,520
\$55,520	\$55,520
\$39,860	\$39,860
\$67,690	\$67,690
\$73,660	\$73,660
\$26,340	\$26,340
\$89,060	\$89,060
\$69,820	\$69,820
\$93,860	\$93,860
\$50,320	\$50,320
\$31,420	\$31,420
\$156,650	\$156,650
\$42,620	\$42,620
\$39,460	\$39,460
\$25,090	\$25,090
\$67,810	\$67,810
\$43,290	\$43,290
\$31,270	\$31,270
\$55,090	\$55,090
\$49,350	\$49,350
\$25,360	\$25,360
\$32,520	\$32,520
\$63,960	\$63,960
\$54,120	\$54,120
\$25,360	\$25,360
\$44,080	\$44,080
\$48,090	\$48,090
\$49,960	\$49,960
\$40,230	\$40,230

\$39,270	\$39,270
\$22,830	\$22,830
\$74,630	\$74,630
\$35,320	\$35,320
\$36,980	\$36,980
\$31,220	\$31,220
\$343,930	\$343,930
\$330,310	\$330,310
\$305,660	\$305,660
\$311,290	\$311,290
\$318,260	\$318,260
\$300,310	\$300,310
\$291,520	\$291,520
\$324,070	\$324,070
\$242,610	\$242,610
\$325,560	\$325,560
\$267,380	\$267,380
\$266,800	\$266,800
\$255,620	\$255,620
\$312,020	\$312,020
\$241,710	\$241,710
\$266,770	\$266,770
\$266,800	\$266,800
\$266,650	\$266,650
\$236,590	\$236,590
\$307,730	\$307,730
\$255,810	\$255,810
\$265,940	\$265,940
\$186,880	\$186,880
\$176,000	\$176,000
\$181,940	\$181,940
\$166,190	\$166,190
\$167,360	\$167,360
\$98,190	\$98,190
\$29,060	\$29,060
\$50,590	\$50,590
\$94,850	\$94,850
\$70,180	\$70,180
\$93,280	\$93,280
\$81,710	\$81,710
\$366,980	\$366,980
\$475,360	\$475,360
\$396,800	\$396,800
\$424,180	\$424,180
\$439,520	\$439,520
\$456,220	\$456,220
\$437,000	\$437,000

\$473,680	\$473,680
\$433,330	\$433,330
\$395,110	\$395,110
\$399,600	\$399,600
\$437,560	\$437,560
\$440,000	\$440,000
\$412,670	\$412,670
\$398,370	\$398,370
\$383,290	\$383,290
\$430,790	\$430,790
\$412,000	\$412,000
\$427,180	\$427,180
\$446,310	\$446,310
\$454,170	\$454,170
\$401,630	\$401,630
\$473,150	\$473,150
\$407,410	\$407,410
\$412,870	\$412,870
\$387,130	\$387,130
\$130,530	\$130,530
\$130,530	\$130,530
\$245,230	\$245,230
\$230,610	\$230,610
\$234,240	\$234,240
\$227,800	\$227,800
\$271,820	\$271,820
\$265,640	\$265,640
\$239,430	\$239,430
\$310,350	\$310,350
\$309,210	\$309,210
\$261,550	\$261,550
\$225,050	\$225,050
\$231,650	\$231,650
\$238,670	\$238,670
\$225,750	\$225,750
\$205,690	\$205,690
\$234,790	\$234,790
\$185,280	\$185,280
\$241,100	\$241,100
\$209,380	\$209,380
\$209,850	\$209,850
\$273,500	\$273,500
\$296,870	\$296,870
\$251,730	\$251,730
\$219,153	\$219,153
\$212,070	\$212,070
\$292,820	\$292,820

\$246,210	\$246,210
\$259,090	\$259,090
\$295,490	\$295,490
\$231,010	\$231,010
\$228,700	\$228,700
\$229,140	\$229,140
\$325,930	\$325,930
\$273,920	\$273,920
\$258,640	\$258,640
\$276,140	\$276,140
\$267,440	\$267,440
\$283,900	\$283,900
\$252,820	\$252,820
\$242,260	\$242,260
\$240,220	\$240,220
\$252,900	\$252,900
\$233,010	\$233,010
\$261,510	\$261,510
\$277,240	\$277,240
\$123,090	\$123,090
\$123,090	\$123,090
\$243,650	\$243,650
\$217,182	\$217,182
\$193,290	\$193,290
\$229,920	\$229,920
\$245,100	\$245,100
\$242,490	\$242,490
\$240,430	\$240,430
\$288,720	\$288,720
\$222,750	\$222,750
\$245,370	\$245,370
\$308,500	\$308,500
\$275,940	\$275,940
\$248,470	\$248,470
\$254,960	\$254,960
\$270,260	\$270,260
\$262,460	\$262,460
\$305,460	\$305,460
\$280,230	\$280,230
\$282,630	\$282,630
\$241,600	\$241,600
\$223,670	\$223,670
\$230,990	\$230,990
\$235,400	\$235,400
\$187,000	\$187,000
\$219,600	\$219,600
\$209,380	\$209,380

\$197,550	\$197,550
\$221,900	\$221,900
\$241,710	\$241,710
\$251,530	\$251,530
\$250,460	\$250,460
\$257,380	\$257,380
\$225,840	\$225,840
\$265,280	\$265,280
\$273,430	\$273,430
\$273,080	\$273,080
\$254,660	\$254,660
\$229,480	\$229,480
\$216,020	\$216,020
\$262,060	\$262,060
\$240,990	\$240,990
\$254,530	\$254,530
\$262,060	\$262,060
\$219,080	\$219,080
\$251,690	\$251,690
\$215,010	\$215,010
\$229,080	\$229,080
\$236,110	\$236,110
\$215,010	\$215,010
\$233,260	\$233,260
\$251,690	\$251,690
\$232,090	\$232,090
\$281,230	\$281,230
\$250,290	\$250,290
\$215,010	\$215,010
\$251,690	\$251,690
\$215,010	\$215,010
\$206,730	\$206,730
\$281,230	\$281,230
\$250,290	\$250,290
\$251,690	\$251,690
\$250,290	\$250,290
\$297,780	\$297,780
\$228,950	\$228,950
\$156,760	\$156,760
\$239,870	\$239,870
\$141,650	\$141,650
\$141,810	\$141,810
\$150,500	\$150,500
\$250,310	\$250,310
\$176,000	\$176,000
\$214,770	\$214,770
\$217,230	\$217,230



\$213,400	\$213,400
\$209,370	\$209,370
\$221,440	\$221,440
\$175,990	\$175,990
\$223,060	\$223,060
\$274,280	\$274,280
\$210,270	\$210,270
\$204,310	\$204,310
\$231,010	\$231,010
\$202,560	\$202,560
\$231,790	\$231,790
\$233,240	\$233,240
\$217,600	\$217,600
\$208,750	\$208,750
\$209,630	\$209,630
\$204,440	\$204,440
\$177,000	\$177,000
\$180,000	\$180,000
\$219,400	\$219,400
\$182,470	\$182,470
\$178,580	\$178,580
\$195,550	\$195,550
\$208,700	\$208,700
\$200,160	\$200,160
\$136,050	\$136,050
\$314,200	\$314,200
\$392,750	\$392,750
\$386,350	\$386,350
\$447,470	\$447,470
\$441,220	\$441,220
\$415,110	\$415,110
\$352,280	\$352,280
\$376,820	\$376,820
\$382,320	\$382,320
\$358,690	\$358,690
\$447,730	\$447,730
\$510,320	\$510,320
\$507,700	\$507,700
\$309,410	\$309,410
\$559,680	\$559,680
\$390,630	\$390,630
\$127,900	\$127,900
\$134,970	\$134,970
\$126,790	\$126,790
\$108,620	\$108,620
\$150,500	\$150,500
\$176,430	\$176,430

\$123,040	\$123,040
\$152,880	\$152,880
\$148,880	\$148,880
\$202,830	\$202,830
\$171,970	\$171,970
\$225,230	\$225,230
\$161,030	\$161,030
\$193,370	\$193,370
\$241,730	\$241,730
\$236,400	\$236,400
\$143,620	\$143,620
\$165,020	\$165,020
\$214,850	\$214,850
\$209,670	\$209,670
\$162,780	\$162,780
\$179,970	\$179,970
\$395,700	\$395,700
\$538,960	\$538,960
\$87,130	\$87,130
\$165,370	\$165,370
\$436,110	\$436,110
\$349,730	\$349,730
\$500,560	\$500,560
\$375,400	\$375,400
\$450,200	\$450,200
\$521,300	\$521,300
\$434,130	\$434,130
\$385,350	\$385,350
\$453,630	\$453,630
\$524,240	\$524,240
\$426,010	\$426,010
\$400,580	\$400,580
\$465,860	\$465,860
\$421,850	\$421,850
\$525,880	\$525,880
\$567,080	\$567,080
\$440,610	\$440,610
\$487,740	\$487,740
\$527,210	\$527,210
\$479,480	\$479,480
\$422,600	\$422,600
\$454,950	\$454,950
\$448,260	\$448,260
\$458,450	\$458,450
\$492,070	\$492,070
\$510,100	\$510,100
\$473,950	\$473,950

\$499,050	\$499,050
\$450,210	\$450,210
\$518,280	\$518,280
\$456,620	\$456,620
\$447,750	\$447,750
\$466,040	\$466,040
\$431,350	\$431,350
\$496,130	\$496,130
\$393,150	\$393,150
\$446,720	\$446,720
\$341,340	\$341,340
\$492,080	\$492,080
\$557,720	\$557,720
\$418,620	\$418,620
\$492,850	\$492,850
\$482,460	\$482,460
\$501,790	\$501,790
\$547,460	\$547,460
\$478,760	\$478,760
\$522,770	\$522,770
\$507,920	\$507,920
\$434,250	\$434,250
\$543,440	\$543,440
\$444,000	\$444,000
\$408,270	\$408,270
\$501,780	\$501,780
\$408,480	\$408,480
\$422,780	\$422,780
\$383,170	\$383,170
\$432,490	\$432,490
\$368,670	\$368,670
\$398,000	\$398,000
\$368,310	\$368,310
\$321,150	\$321,150
\$596,270	\$596,270
\$369,570	\$369,570
\$442,840	\$442,840
\$411,200	\$411,200
\$464,020	\$464,020
\$377,680	\$377,680
\$450,420	\$450,420
\$484,530	\$484,530
\$330,260	\$330,260
\$179,665	\$179,665
\$318,000	\$318,000
\$320,280	\$320,280
\$302,140	\$302,140

\$399,580	\$399,580
\$352,240	\$352,240
\$355,860	\$355,860
\$362,820	\$362,820
\$363,410	\$363,410
\$370,780	\$370,780
\$407,490	\$407,490
\$357,940	\$357,940
\$279,770	\$279,770
\$357,480	\$357,480
\$377,230	\$377,230
\$355,290	\$355,290
\$381,730	\$381,730
\$334,290	\$334,290
\$320,000	\$320,000
\$360,000	\$360,000
\$392,580	\$392,580
\$385,560	\$385,560
\$301,600	\$301,600
\$287,310	\$287,310
\$337,260	\$337,260
\$289,420	\$289,420
\$422,960	\$422,960
\$475,180	\$475,180
\$502,540	\$502,540
\$489,970	\$489,970
\$444,020	\$444,020
\$475,520	\$475,520
\$398,430	\$398,430
\$382,750	\$382,750
\$403,980	\$403,980
\$493,040	\$493,040
\$501,220	\$501,220
\$471,580	\$471,580
\$336,480	\$336,480
\$378,450	\$378,450
\$382,670	\$382,670
\$391,490	\$391,490
\$459,710	\$459,710
\$426,670	\$426,670
\$347,520	\$347,520
\$416,680	\$416,680
\$443,630	\$443,630
\$345,130	\$345,130
\$403,430	\$403,430
\$439,550	\$439,550
\$428,120	\$428,120

\$440,990	\$440,990
\$453,950	\$453,950
\$482,750	\$482,750
\$437,080	\$437,080
\$382,140	\$382,140
\$418,650	\$418,650
\$460,480	\$460,480
\$382,520	\$382,520
\$366,300	\$366,300
\$367,440	\$367,440
\$378,080	\$378,080
\$379,360	\$379,360
\$379,280	\$379,280
\$583,520	\$583,520
\$473,690	\$473,690
\$450,100	\$450,100
\$532,840	\$532,840
\$475,610	\$475,610
\$600,980	\$600,980
\$474,400	\$474,400
\$702,840	\$702,840
\$617,700	\$617,700
\$426,030	\$426,030
\$449,590	\$449,590
\$479,910	\$479,910
\$475,740	\$475,740
\$517,810	\$517,810
\$515,850	\$515,850
\$477,670	\$477,670
\$472,290	\$472,290
\$465,630	\$465,630
\$653,000	\$653,000
\$430,710	\$430,710
\$532,460	\$532,460
\$483,750	\$483,750
\$499,170	\$499,170
\$493,330	\$493,330
\$569,170	\$569,170
\$422,040	\$422,040
\$463,850	\$463,850
\$498,080	\$498,080
\$591,140	\$591,140
\$540,900	\$540,900
\$442,790	\$442,790
\$444,470	\$444,470
\$543,600	\$543,600
\$415,980	\$415,980

\$449,180	\$449,180
\$540,040	\$540,040
\$485,210	\$485,210
\$451,652	\$451,652
\$642,420	\$642,420
\$430,340	\$430,340
\$432,340	\$432,340
\$490,000	\$490,000
\$478,970	\$478,970
\$549,210	\$549,210
\$467,720	\$467,720
\$619,880	\$619,880
\$419,650	\$419,650
\$460,940	\$460,940
\$468,930	\$468,930
\$411,340	\$411,340
\$622,260	\$622,260
\$915,350	\$915,350
\$439,210	\$439,210
\$480,700	\$480,700
\$515,530	\$515,530
\$513,280	\$513,280
\$558,580	\$558,580
\$523,110	\$523,110
\$495,730	\$495,730
\$470,650	\$470,650
\$474,640	\$474,640
\$684,200	\$684,200
\$515,500	\$515,500
\$552,940	\$552,940
\$268,600	\$268,600
\$439,940	\$439,940
\$479,400	\$479,400
\$488,620	\$488,620
\$479,350	\$479,350
\$490,970	\$490,970
\$510,270	\$510,270
\$469,330	\$469,330
\$497,110	\$497,110
\$518,460	\$518,460
\$449,870	\$449,870
\$486,980	\$486,980
\$813,000	\$813,000
\$470,000	\$470,000
\$417,950	\$417,950
\$553,110	\$553,110
\$461,070	\$461,070

\$485,140	\$485,140
\$473,340	\$473,340
\$431,850	\$431,850
\$447,710	\$447,710
\$491,800	\$491,800
\$441,010	\$441,010
\$458,320	\$458,320
\$555,600	\$555,600
\$513,290	\$513,290
\$466,500	\$466,500
\$511,680	\$511,680
\$540,080	\$540,080
\$592,330	\$592,330
\$690,490	\$690,490
\$482,520	\$482,520
\$478,160	\$478,160
\$559,910	\$559,910
\$459,030	\$459,030
\$577,320	\$577,320
\$480,440	\$480,440
\$458,660	\$458,660
\$756,330	\$756,330
\$766,750	\$766,750
\$636,000	\$636,000
\$531,340	\$531,340
\$575,390	\$575,390
\$603,230	\$603,230
\$623,800	\$623,800
\$568,450	\$568,450
\$588,760	\$588,760
\$585,830	\$585,830
\$567,060	\$567,060
\$468,590	\$468,590
\$466,050	\$466,050
\$604,180	\$604,180
\$465,740	\$465,740
\$482,350	\$482,350
\$475,580	\$475,580
\$659,190	\$659,190
\$725,710	\$725,710
\$688,570	\$688,570
\$709,500	\$709,500
\$507,700	\$507,700
\$496,410	\$496,410
\$549,950	\$549,950
\$813,230	\$813,230
\$763,770	\$763,770

\$572,230	\$572,230
\$634,560	\$634,560
\$519,580	\$519,580
\$699,090	\$699,090
\$667,000	\$667,000
\$1,287,250	\$1,287,250
\$503,590	\$503,590
\$530,390	\$530,390
\$440,020	\$440,020
\$519,110	\$519,110
\$506,500	\$506,500
\$513,670	\$513,670
\$479,550	\$479,550
\$640,730	\$640,730
\$337,975	\$337,975
\$619,680	\$619,680
\$569,800	\$569,800
\$632,590	\$632,590
\$583,400	\$583,400
\$627,680	\$627,680
\$554,420	\$554,420
\$562,852	\$562,852
\$703,730	\$703,730
\$337,975	\$337,975
\$549,470	\$549,470
\$546,400	\$546,400
\$574,290	\$574,290
\$569,830	\$569,830
\$525,890	\$525,890
\$555,320	\$555,320
\$821,990	\$821,990
\$627,050	\$627,050
\$733,890	\$733,890
\$699,300	\$699,300
\$728,441	\$728,441
\$134,070	\$134,070
\$217,060	\$217,060
\$205,080	\$205,080
\$182,390	\$182,390
\$115,490	\$115,490
\$215,080	\$215,080
\$180,000	\$180,000
\$264,270	\$264,270
\$184,620	\$184,620
\$164,590	\$164,590
\$207,320	\$207,320
\$214,030	\$214,030



\$196,310	\$196,310
\$175,800	\$175,800
\$140,290	\$140,290
\$197,510	\$197,510
\$236,340	\$236,340
\$110,130	\$110,130
\$246,010	\$246,010
\$284,740	\$284,740
\$177,370	\$177,370
\$150,770	\$150,770
\$256,980	\$256,980
\$175,230	\$175,230
\$144,920	\$144,920
\$156,590	\$156,590
\$157,480	\$157,480
\$208,280	\$208,280
\$179,190	\$179,190
\$138,920	\$138,920
\$174,210	\$174,210
\$118,660	\$118,660
\$208,010	\$208,010
\$158,130	\$158,130
\$173,250	\$173,250
\$174,470	\$174,470
\$166,170	\$166,170
\$177,620	\$177,620
\$96,265	\$96,265
\$174,080	\$174,080
\$165,540	\$165,540
\$177,560	\$177,560
\$172,670	\$172,670
\$174,150	\$174,150
\$173,310	\$173,310
\$185,240	\$185,240
\$188,530	\$188,530
\$188,470	\$188,470
\$187,140	\$187,140
\$182,530	\$182,530
\$177,880	\$177,880
\$163,610	\$163,610
\$196,330	\$196,330
\$180,160	\$180,160
\$175,330	\$175,330
\$101,350	\$101,350
\$177,780	\$177,780
\$206,484	\$206,484
\$182,590	\$182,590

\$186,370	\$186,370
\$186,540	\$186,540
\$208,470	\$208,470
\$176,630	\$176,630
\$207,630	\$207,630
\$189,870	\$189,870
\$186,830	\$186,830
\$180,400	\$180,400
\$217,100	\$217,100
\$171,770	\$171,770
\$351,330	\$351,330
\$179,800	\$179,800
\$238,140	\$238,140
\$180,320	\$180,320
\$181,520	\$181,520
\$172,870	\$172,870
\$266,790	\$266,790
\$184,840	\$184,840
\$167,080	\$167,080
\$245,510	\$245,510
\$201,090	\$201,090
\$174,590	\$174,590
\$176,710	\$176,710
\$207,070	\$207,070
\$184,480	\$184,480
\$161,340	\$161,340
\$201,360	\$201,360
\$207,600	\$207,600
\$191,060	\$191,060
\$158,000	\$158,000
\$177,890	\$177,890
\$206,340	\$206,340
\$152,870	\$152,870
\$188,220	\$188,220
\$179,760	\$179,760
\$215,480	\$215,480
\$226,000	\$226,000
\$176,140	\$176,140
\$224,090	\$224,090
\$210,880	\$210,880
\$197,810	\$197,810
\$155,630	\$155,630
\$154,860	\$154,860
\$167,290	\$167,290
\$215,060	\$215,060
\$173,320	\$173,320
\$174,530	\$174,530

\$170,080	\$170,080
\$176,730	\$176,730
\$193,140	\$193,140
\$186,130	\$186,130
\$178,140	\$178,140
\$178,580	\$178,580
\$183,120	\$183,120
\$206,760	\$206,760
\$217,380	\$217,380
\$219,900	\$219,900
\$209,150	\$209,150
\$209,080	\$209,080
\$230,730	\$230,730
\$177,530	\$177,530
\$202,660	\$202,660
\$210,200	\$210,200
\$209,970	\$209,970
\$212,680	\$212,680
\$188,140	\$188,140
\$127,970	\$127,970
\$246,860	\$246,860
\$230,060	\$230,060
\$253,560	\$253,560
\$142,700	\$142,700
\$164,550	\$164,550
\$278,270	\$278,270
\$245,640	\$245,640
\$154,470	\$154,470
\$201,300	\$201,300
\$316,180	\$316,180
\$262,240	\$262,240
\$141,250	\$141,250
\$130,580	\$130,580
\$146,770	\$146,770
\$103,400	\$103,400
\$302,240	\$302,240
\$108,190	\$108,190
\$102,870	\$102,870
\$24,760	\$24,760
\$109,070	\$109,070
\$107,780	\$107,780
\$136,930	\$136,930
\$146,270	\$146,270
\$149,780	\$149,780
\$179,960	\$179,960
\$179,950	\$179,950
\$60,000	\$60,000

\$85,870	\$85,870
\$151,270	\$151,270
\$111,430	\$111,430
\$129,140	\$129,140
\$252,790	\$252,790
\$122,720	\$122,720
\$235,080	\$235,080
\$197,150	\$197,150
\$145,730	\$145,730
\$253,620	\$253,620
\$121,950	\$121,950
\$298,510	\$298,510
\$115,670	\$115,670
\$234,400	\$234,400
\$268,390	\$268,390
\$258,700	\$258,700
\$271,630	\$271,630
\$265,900	\$265,900
\$115,670	\$115,670
\$235,270	\$235,270
\$260,620	\$260,620
\$284,920	\$284,920
\$241,970	\$241,970
\$265,400	\$265,400
\$258,990	\$258,990
\$262,500	\$262,500
\$274,660	\$274,660
\$250,270	\$250,270
\$240,530	\$240,530
\$245,190	\$245,190
\$255,420	\$255,420
\$243,280	\$243,280
\$258,330	\$258,330
\$247,840	\$247,840
\$208,440	\$208,440
\$208,440	\$208,440
\$208,440	\$208,440
\$208,440	\$208,440
\$208,440	\$208,440
\$208,440	\$208,440
\$137,620	\$137,620
\$153,310	\$153,310
\$112,390	\$112,390
\$117,570	\$117,570
\$108,690	\$108,690
\$149,930	\$149,930
\$134,290	\$134,290

\$136,310	\$136,310
\$213,590	\$213,590
\$148,260	\$148,260
\$110,000	\$110,000
\$144,380	\$144,380
\$199,430	\$199,430
\$188,870	\$188,870
\$133,990	\$133,990
\$140,700	\$140,700
\$166,020	\$166,020
\$125,950	\$125,950
\$161,130	\$161,130
\$177,790	\$177,790
\$151,740	\$151,740
\$152,690	\$152,690
\$142,260	\$142,260
\$133,060	\$133,060
\$192,580	\$192,580
\$154,890	\$154,890
\$97,620	\$97,620
\$148,000	\$148,000
\$168,760	\$168,760
\$135,440	\$135,440
\$133,840	\$133,840
\$171,560	\$171,560
\$133,090	\$133,090
\$249,190	\$249,190
\$141,620	\$141,620
\$127,280	\$127,280
\$152,230	\$152,230
\$173,940	\$173,940
\$194,280	\$194,280
\$183,880	\$183,880
\$173,430	\$173,430
\$219,400	\$219,400
\$136,100	\$136,100
\$129,350	\$129,350
\$181,480	\$181,480
\$147,630	\$147,630
\$108,760	\$108,760
\$159,330	\$159,330
\$126,910	\$126,910
\$144,580	\$144,580
\$159,800	\$159,800
\$137,350	\$137,350
\$142,690	\$142,690
\$130,330	\$130,330

\$135,990	\$135,990
\$133,240	\$133,240
\$149,470	\$149,470
\$148,760	\$148,760
\$143,490	\$143,490
\$174,890	\$174,890
\$150,140	\$150,140
\$117,090	\$117,090
\$172,350	\$172,350
\$203,990	\$203,990
\$133,490	\$133,490
\$214,550	\$214,550
\$319,690	\$319,690
\$199,860	\$199,860
\$150,080	\$150,080
\$156,390	\$156,390
\$131,810	\$131,810
\$367,370	\$367,370
\$210,400	\$210,400
\$185,670	\$185,670
\$187,230	\$187,230
\$187,970	\$187,970
\$103,910	\$103,910
\$172,666	\$172,666
\$185,790	\$185,790
\$314,580	\$314,580
\$67,160	\$67,160
\$67,160	\$67,160
\$280,270	\$280,270
\$218,270	\$218,270
\$296,490	\$296,490
\$188,980	\$188,980
\$253,780	\$253,780
\$383,040	\$383,040
\$180,430	\$180,430
\$198,830	\$198,830
\$227,970	\$227,970
\$280,690	\$280,690
\$208,800	\$208,800
\$200,090	\$200,090
\$134,500	\$134,500
\$176,970	\$176,970
\$87,650	\$87,650
\$98,520	\$98,520
\$50,270	\$50,270
\$113,020	\$113,020
\$93,750	\$93,750

\$159,860	\$159,860
\$177,970	\$177,970
\$217,120	\$217,120
\$170,210	\$170,210
\$170,210	\$170,210
\$175,570	\$175,570
\$224,050	\$224,050
\$150,770	\$150,770
\$178,680	\$178,680
\$161,530	\$161,530
\$222,880	\$222,880
\$236,510	\$236,510
\$153,710	\$153,710
\$188,270	\$188,270
\$165,110	\$165,110
\$163,940	\$163,940
\$140,810	\$140,810
\$172,630	\$172,630
\$184,580	\$184,580
\$131,490	\$131,490
\$189,590	\$189,590
\$192,980	\$192,980
\$85,610	\$85,610
\$135,330	\$135,330
\$163,280	\$163,280
\$116,500	\$116,500
\$53,675	\$53,675
\$203,210	\$203,210
\$149,900	\$149,900
\$124,590	\$124,590
\$87,500	\$87,500
\$159,740	\$159,740
\$226,950	\$226,950
\$100,820	\$100,820
\$105,430	\$105,430
\$190,860	\$190,860
\$125,710	\$125,710
\$523,920	\$523,920
\$366,030	\$366,030
\$155,990	\$155,990
\$205,640	\$205,640
\$234,040	\$234,040
\$232,060	\$232,060
\$135,940	\$135,940
\$191,600	\$191,600
\$236,230	\$236,230
\$190,530	\$190,530

\$156,890	\$156,890
\$191,080	\$191,080
\$180,070	\$180,070
\$225,800	\$225,800
\$231,700	\$231,700
\$100,240	\$100,240
\$227,740	\$227,740
\$200,530	\$200,530
\$227,700	\$227,700
\$105,370	\$105,370
\$84,730	\$84,730
\$127,500	\$127,500
\$236,800	\$236,800
\$201,560	\$201,560
\$307,060	\$307,060
\$161,230	\$161,230
\$223,000	\$223,000
\$196,420	\$196,420
\$230,260	\$230,260
\$182,450	\$182,450
\$183,660	\$183,660
\$149,340	\$149,340
\$163,430	\$163,430
\$130,530	\$130,530
\$144,770	\$144,770
\$156,570	\$156,570
\$143,890	\$143,890
\$132,580	\$132,580
\$145,540	\$145,540
\$175,450	\$175,450
\$161,870	\$161,870
\$147,880	\$147,880
\$180,820	\$180,820
\$141,970	\$141,970
\$152,640	\$152,640
\$244,850	\$244,850
\$215,700	\$215,700
\$160,700	\$160,700
\$130,610	\$130,610
\$137,130	\$137,130
\$99,900	\$99,900
\$133,200	\$133,200
\$135,360	\$135,360
\$123,230	\$123,230
\$171,800	\$171,800
\$127,200	\$127,200
\$127,100	\$127,100



\$153,030	\$153,030
\$187,530	\$187,530
\$176,680	\$176,680
\$164,360	\$164,360
\$188,240	\$188,240
\$148,850	\$148,850
\$210,000	\$210,000
\$239,070	\$239,070
\$131,060	\$131,060
\$126,740	\$126,740
\$163,810	\$163,810
\$193,620	\$193,620
\$156,000	\$156,000
\$159,460	\$159,460
\$255,330	\$255,330
\$194,400	\$194,400
\$173,400	\$173,400
\$304,360	\$304,360
\$169,070	\$169,070
\$157,790	\$157,790
\$157,100	\$157,100
\$218,730	\$218,730
\$161,800	\$161,800
\$154,130	\$154,130
\$201,510	\$201,510
\$119,050	\$119,050
\$130,240	\$130,240
\$155,550	\$155,550
\$147,240	\$147,240
\$190,340	\$190,340
\$223,860	\$223,860
\$246,270	\$246,270
\$165,610	\$165,610
\$232,500	\$232,500
\$195,470	\$195,470
\$203,450	\$203,450
\$204,760	\$204,760
\$194,420	\$194,420
\$204,470	\$204,470
\$198,020	\$198,020
\$197,280	\$197,280
\$215,990	\$215,990
\$245,040	\$245,040
\$199,790	\$199,790
\$208,390	\$208,390
\$193,630	\$193,630
\$214,660	\$214,660

\$226,670	\$226,670
\$195,490	\$195,490
\$198,480	\$198,480
\$203,790	\$203,790
\$180,780	\$180,780
\$202,810	\$202,810
\$198,130	\$198,130
\$242,520	\$242,520
\$180,330	\$180,330
\$194,140	\$194,140
\$229,100	\$229,100
\$225,530	\$225,530
\$231,050	\$231,050
\$188,470	\$188,470
\$200,950	\$200,950
\$175,000	\$175,000
\$202,010	\$202,010
\$207,520	\$207,520
\$209,600	\$209,600
\$211,830	\$211,830
\$223,590	\$223,590
\$213,740	\$213,740
\$203,330	\$203,330
\$207,230	\$207,230
\$194,680	\$194,680
\$220,460	\$220,460
\$205,810	\$205,810
\$268,400	\$268,400
\$214,220	\$214,220
\$243,000	\$243,000
\$216,780	\$216,780
\$206,580	\$206,580
\$175,800	\$175,800
\$198,980	\$198,980
\$243,070	\$243,070
\$196,940	\$196,940
\$195,240	\$195,240
\$220,510	\$220,510
\$209,300	\$209,300
\$186,150	\$186,150
\$214,210	\$214,210
\$240,370	\$240,370
\$225,710	\$225,710
\$206,810	\$206,810
\$269,230	\$269,230
\$188,400	\$188,400
\$201,740	\$201,740

\$196,470	\$196,470
\$237,240	\$237,240
\$188,610	\$188,610
\$269,490	\$269,490
\$248,960	\$248,960
\$236,240	\$236,240
\$248,930	\$248,930
\$270,480	\$270,480
\$245,540	\$245,540
\$260,080	\$260,080
\$254,230	\$254,230
\$233,010	\$233,010
\$226,540	\$226,540
\$230,690	\$230,690
\$209,110	\$209,110
\$195,330	\$195,330
\$207,230	\$207,230
\$221,820	\$221,820
\$207,750	\$207,750
\$215,510	\$215,510
\$218,770	\$218,770
\$219,050	\$219,050
\$209,260	\$209,260
\$218,910	\$218,910
\$198,580	\$198,580
\$238,620	\$238,620
\$272,040	\$272,040
\$236,710	\$236,710
\$238,890	\$238,890
\$218,890	\$218,890
\$177,450	\$177,450
\$224,420	\$224,420
\$192,550	\$192,550
\$228,870	\$228,870
\$273,960	\$273,960
\$248,780	\$248,780
\$238,660	\$238,660
\$290,530	\$290,530
\$248,710	\$248,710
\$306,379	\$306,379
\$259,020	\$259,020
\$240,610	\$240,610
\$318,780	\$318,780
\$328,670	\$328,670
\$268,820	\$268,820
\$233,860	\$233,860
\$229,520	\$229,520

\$274,060	\$274,060
\$213,420	\$213,420
\$255,260	\$255,260
\$215,230	\$215,230
\$286,570	\$286,570
\$184,790	\$184,790
\$113,850	\$113,850
\$264,540	\$264,540
\$271,740	\$271,740
\$292,510	\$292,510
\$351,080	\$351,080
\$275,810	\$275,810
\$364,150	\$364,150
\$340,620	\$340,620
\$341,060	\$341,060
\$319,460	\$319,460
\$289,940	\$289,940
\$236,190	\$236,190
\$269,360	\$269,360
\$257,600	\$257,600
\$304,290	\$304,290
\$373,600	\$373,600
\$413,810	\$413,810
\$299,420	\$299,420
\$288,940	\$288,940
\$268,310	\$268,310
\$300,850	\$300,850
\$328,500	\$328,500
\$328,820	\$328,820
\$288,460	\$288,460
\$309,590	\$309,590
\$251,840	\$251,840
\$246,380	\$246,380
\$256,637	\$256,637
\$323,640	\$323,640
\$276,440	\$276,440
\$266,990	\$266,990
\$243,190	\$243,190
\$264,260	\$264,260
\$262,270	\$262,270
\$241,900	\$241,900
\$194,960	\$194,960
\$319,080	\$319,080
\$302,100	\$302,100
\$334,280	\$334,280
\$274,840	\$274,840
\$254,060	\$254,060

\$247,740	\$247,740
\$252,250	\$252,250
\$242,980	\$242,980
\$295,520	\$295,520
\$347,330	\$347,330
\$326,690	\$326,690
\$290,860	\$290,860
\$255,250	\$255,250
\$369,040	\$369,040
\$308,860	\$308,860
\$274,580	\$274,580
\$286,557	\$286,557
\$271,050	\$271,050
\$297,740	\$297,740
\$275,080	\$275,080
\$265,520	\$265,520
\$280,730	\$280,730
\$291,520	\$291,520
\$286,240	\$286,240
\$293,110	\$293,110
\$307,560	\$307,560
\$255,690	\$255,690
\$264,410	\$264,410
\$345,700	\$345,700
\$314,240	\$314,240
\$295,620	\$295,620
\$213,350	\$213,350
\$226,620	\$226,620
\$253,410	\$253,410
\$222,420	\$222,420
\$220,810	\$220,810
\$271,470	\$271,470
\$279,530	\$279,530
\$262,190	\$262,190
\$255,042	\$255,042
\$264,530	\$264,530
\$263,080	\$263,080
\$206,000	\$206,000
\$215,210	\$215,210
\$226,240	\$226,240
\$106,380	\$106,380
\$106,380	\$106,380
\$280,050	\$280,050
\$343,880	\$343,880
\$237,250	\$237,250
\$263,390	\$263,390
\$217,040	\$217,040

\$211,960	\$211,960
\$241,420	\$241,420
\$190,000	\$190,000
\$225,010	\$225,010
\$220,720	\$220,720
\$188,480	\$188,480
\$243,940	\$243,940
\$272,527	\$272,527
\$227,010	\$227,010
\$286,670	\$286,670
\$220,690	\$220,690
\$247,300	\$247,300
\$356,950	\$356,950
\$347,120	\$347,120
\$350,000	\$350,000
\$360,590	\$360,590
\$338,400	\$338,400
\$325,870	\$325,870
\$275,420	\$275,420
\$168,570	\$168,570
\$222,430	\$222,430
\$287,000	\$287,000
\$174,080	\$174,080
\$330,050	\$330,050
\$184,280	\$184,280
\$247,570	\$247,570
\$221,610	\$221,610
\$264,500	\$264,500
\$406,990	\$406,990
\$286,610	\$286,610
\$210,260	\$210,260
\$191,490	\$191,490
\$84,165	\$84,165
\$84,165	\$84,165
\$336,690	\$336,690
\$340,260	\$340,260
\$235,560	\$235,560
\$223,680	\$223,680
\$208,540	\$208,540
\$220,890	\$220,890
\$218,290	\$218,290
\$192,440	\$192,440
\$196,740	\$196,740
\$151,490	\$151,490
\$192,060	\$192,060
\$225,360	\$225,360
\$173,640	\$173,640

\$151,360	\$151,360
\$216,000	\$216,000
\$56,815	\$56,815
\$166,100	\$166,100
\$188,970	\$188,970
\$201,530	\$201,530
\$239,100	\$239,100
\$251,680	\$251,680
\$217,160	\$217,160
\$191,710	\$191,710
\$227,510	\$227,510
\$189,040	\$189,040
\$191,510	\$191,510
\$158,040	\$158,040
\$140,820	\$140,820
\$155,830	\$155,830
\$199,410	\$199,410
\$221,920	\$221,920
\$165,640	\$165,640
\$216,470	\$216,470
\$215,060	\$215,060
\$238,700	\$238,700
\$169,700	\$169,700
\$149,250	\$149,250
\$175,080	\$175,080
\$175,480	\$175,480
\$145,240	\$145,240
\$170,230	\$170,230
\$153,230	\$153,230
\$203,500	\$203,500
\$170,788	\$170,788
\$210,110	\$210,110
\$174,950	\$174,950
\$191,840	\$191,840
\$225,100	\$225,100
\$155,770	\$155,770
\$144,240	\$144,240
\$149,740	\$149,740
\$251,210	\$251,210
\$242,530	\$242,530
\$154,920	\$154,920
\$213,930	\$213,930
\$201,790	\$201,790
\$185,100	\$185,100
\$188,350	\$188,350
\$168,900	\$168,900
\$197,840	\$197,840

\$172,340	\$172,340
\$180,760	\$180,760
\$214,660	\$214,660
\$189,250	\$189,250
\$186,460	\$186,460
\$170,920	\$170,920
\$170,290	\$170,290
\$170,920	\$170,920
\$172,320	\$172,320
\$170,080	\$170,080
\$170,510	\$170,510
\$171,060	\$171,060
\$188,420	\$188,420
\$172,300	\$172,300
\$170,510	\$170,510
\$199,170	\$199,170
\$184,630	\$184,630
\$181,700	\$181,700
\$171,150	\$171,150
\$183,040	\$183,040
\$169,940	\$169,940
\$169,770	\$169,770
\$164,480	\$164,480
\$173,560	\$173,560
\$201,410	\$201,410
\$176,940	\$176,940
\$171,720	\$171,720
\$217,120	\$217,120
\$162,860	\$162,860
\$172,990	\$172,990
\$203,180	\$203,180
\$207,130	\$207,130
\$241,880	\$241,880
\$190,200	\$190,200
\$192,610	\$192,610
\$229,700	\$229,700
\$311,874	\$311,874
\$489,440	\$489,440
\$366,820	\$366,820
\$369,730	\$369,730
\$380,930	\$380,930
\$322,460	\$322,460
\$374,210	\$374,210
\$338,000	\$338,000
\$431,770	\$431,770
\$414,280	\$414,280
\$385,520	\$385,520



\$213,940	\$213,940
\$142,170	\$142,170
\$214,110	\$214,110
\$249,940	\$249,940
\$221,130	\$221,130
\$273,340	\$273,340
\$193,620	\$193,620
\$222,450	\$222,450
\$199,900	\$199,900
\$198,820	\$198,820
\$202,350	\$202,350
\$195,480	\$195,480
\$199,070	\$199,070
\$202,740	\$202,740
\$219,120	\$219,120
\$211,730	\$211,730
\$189,240	\$189,240
\$161,040	\$161,040
\$191,900	\$191,900
\$192,880	\$192,880
\$194,630	\$194,630
\$179,320	\$179,320
\$237,350	\$237,350
\$213,730	\$213,730
\$196,710	\$196,710
\$195,030	\$195,030
\$197,760	\$197,760
\$197,190	\$197,190
\$197,280	\$197,280
\$191,420	\$191,420
\$200,940	\$200,940
\$192,340	\$192,340
\$193,590	\$193,590
\$198,230	\$198,230
\$239,570	\$239,570
\$191,350	\$191,350
\$203,850	\$203,850
\$188,440	\$188,440
\$196,140	\$196,140
\$189,350	\$189,350
\$191,410	\$191,410
\$198,310	\$198,310
\$193,960	\$193,960
\$193,600	\$193,600
\$194,430	\$194,430
\$160,000	\$160,000
\$157,950	\$157,950

\$157,950	\$157,950
\$157,950	\$157,950
\$172,630	\$172,630
\$173,020	\$173,020
\$158,190	\$158,190
\$158,190	\$158,190
\$158,190	\$158,190
\$165,550	\$165,550
\$165,280	\$165,280
\$157,950	\$157,950
\$157,950	\$157,950
\$461,130	\$461,130
\$404,680	\$404,680
\$338,980	\$338,980
\$271,540	\$271,540
\$472,930	\$472,930
\$362,620	\$362,620
\$298,530	\$298,530
\$222,350	\$222,350
\$310,400	\$310,400
\$313,550	\$313,550
\$276,070	\$276,070
\$253,450	\$253,450
\$462,470	\$462,470
\$425,210	\$425,210
\$349,860	\$349,860
\$323,410	\$323,410
\$307,610	\$307,610
\$271,280	\$271,280
\$228,660	\$228,660
\$214,000	\$214,000
\$269,990	\$269,990
\$256,270	\$256,270
\$239,390	\$239,390
\$224,570	\$224,570
\$251,920	\$251,920
\$293,130	\$293,130
\$371,480	\$371,480
\$307,760	\$307,760
\$369,940	\$369,940
\$305,730	\$305,730
\$353,770	\$353,770
\$298,810	\$298,810
\$314,090	\$314,090
\$278,890	\$278,890
\$211,370	\$211,370
\$276,510	\$276,510

\$292,560	\$292,560
\$162,520	\$162,520
\$207,060	\$207,060
\$188,910	\$188,910
\$238,600	\$238,600
\$135,300	\$135,300
\$306,840	\$306,840
\$241,720	\$241,720
\$321,820	\$321,820
\$231,630	\$231,630
\$238,470	\$238,470
\$236,070	\$236,070
\$262,920	\$262,920
\$222,920	\$222,920
\$228,490	\$228,490
\$291,500	\$291,500
\$256,110	\$256,110
\$382,570	\$382,570
\$275,330	\$275,330
\$282,780	\$282,780
\$266,800	\$266,800
\$272,450	\$272,450
\$220,210	\$220,210
\$304,780	\$304,780
\$180,000	\$180,000
\$260,000	\$260,000
\$310,120	\$310,120
\$266,630	\$266,630
\$235,470	\$235,470
\$242,040	\$242,040
\$283,530	\$283,530
\$253,070	\$253,070
\$225,720	\$225,720
\$212,160	\$212,160
\$252,620	\$252,620
\$217,530	\$217,530
\$220,800	\$220,800
\$216,560	\$216,560
\$237,430	\$237,430
\$235,340	\$235,340
\$218,500	\$218,500
\$267,870	\$267,870
\$243,240	\$243,240
\$383,236	\$383,236
\$301,540	\$301,540
\$248,720	\$248,720
\$264,570	\$264,570

\$258,960	\$258,960
\$243,030	\$243,030
\$230,910	\$230,910
\$242,350	\$242,350
\$221,090	\$221,090
\$188,380	\$188,380
\$282,890	\$282,890
\$275,000	\$275,000
\$294,120	\$294,120
\$260,520	\$260,520
\$220,700	\$220,700
\$277,750	\$277,750
\$199,470	\$199,470
\$318,000	\$318,000
\$290,000	\$290,000
\$318,180	\$318,180
\$346,370	\$346,370
\$272,280	\$272,280
\$283,870	\$283,870
\$236,050	\$236,050
\$237,050	\$237,050
\$240,380	\$240,380
\$244,140	\$244,140
\$246,210	\$246,210
\$253,220	\$253,220
\$240,140	\$240,140
\$344,330	\$344,330
\$262,260	\$262,260
\$326,870	\$326,870
\$266,820	\$266,820
\$285,550	\$285,550
\$214,460	\$214,460
\$246,850	\$246,850
\$241,840	\$241,840
\$240,490	\$240,490
\$236,540	\$236,540
\$242,930	\$242,930
\$233,100	\$233,100
\$190,000	\$190,000
\$236,070	\$236,070
\$320,130	\$320,130
\$343,660	\$343,660
\$505,536	\$505,536
\$324,670	\$324,670
\$375,720	\$375,720
\$376,560	\$376,560
\$232,740	\$232,740

\$238,130	\$238,130
\$122,060	\$122,060
\$354,480	\$354,480
\$433,470	\$433,470
\$358,650	\$358,650
\$270,370	\$270,370
\$370,860	\$370,860
\$299,000	\$299,000
\$289,500	\$289,500
\$316,460	\$316,460
\$326,190	\$326,190
\$288,870	\$288,870
\$235,210	\$235,210
\$320,250	\$320,250
\$239,500	\$239,500
\$248,740	\$248,740
\$232,100	\$232,100
\$283,880	\$283,880
\$223,180	\$223,180
\$194,100	\$194,100
\$240,370	\$240,370
\$229,910	\$229,910
\$222,090	\$222,090
\$202,150	\$202,150
\$236,420	\$236,420
\$162,990	\$162,990
\$140,900	\$140,900
\$133,006	\$133,006
\$189,690	\$189,690
\$191,350	\$191,350
\$146,630	\$146,630
\$160,910	\$160,910
\$174,200	\$174,200
\$159,670	\$159,670
\$76,270	\$76,270
\$138,240	\$138,240
\$263,570	\$263,570
\$205,990	\$205,990
\$242,860	\$242,860
\$243,210	\$243,210
\$279,520	\$279,520
\$178,960	\$178,960
\$226,000	\$226,000
\$187,570	\$187,570
\$207,520	\$207,520
\$214,450	\$214,450
\$179,070	\$179,070

\$208,270	\$208,270
\$188,490	\$188,490
\$158,690	\$158,690
\$207,760	\$207,760
\$179,880	\$179,880
\$276,680	\$276,680
\$275,750	\$275,750
\$173,140	\$173,140
\$196,580	\$196,580
\$197,500	\$197,500
\$188,760	\$188,760
\$172,140	\$172,140
\$191,220	\$191,220
\$247,020	\$247,020
\$202,600	\$202,600
\$179,950	\$179,950
\$236,000	\$236,000
\$274,390	\$274,390
\$171,300	\$171,300
\$206,430	\$206,430
\$215,070	\$215,070
\$346,090	\$346,090
\$207,980	\$207,980
\$209,850	\$209,850
\$199,890	\$199,890
\$249,320	\$249,320
\$196,830	\$196,830
\$188,950	\$188,950
\$243,150	\$243,150
\$192,810	\$192,810
\$230,830	\$230,830
\$231,870	\$231,870
\$218,940	\$218,940
\$191,350	\$191,350
\$227,710	\$227,710
\$238,870	\$238,870
\$186,860	\$186,860
\$203,690	\$203,690
\$220,090	\$220,090
\$191,340	\$191,340
\$191,440	\$191,440
\$188,450	\$188,450
\$217,810	\$217,810
\$206,260	\$206,260
\$205,590	\$205,590
\$184,050	\$184,050
\$225,600	\$225,600

\$170,000	\$170,000
\$175,000	\$175,000
\$192,660	\$192,660
\$183,660	\$183,660
\$223,220	\$223,220
\$203,910	\$203,910
\$186,110	\$186,110
\$201,860	\$201,860
\$206,850	\$206,850
\$197,350	\$197,350
\$190,840	\$190,840
\$168,030	\$168,030
\$215,204	\$215,204
\$126,300	\$126,300
\$215,220	\$215,220
\$261,410	\$261,410
\$188,950	\$188,950
\$254,130	\$254,130
\$260,660	\$260,660
\$209,170	\$209,170
\$229,230	\$229,230
\$216,080	\$216,080
\$301,110	\$301,110
\$190,750	\$190,750
\$237,600	\$237,600
\$246,030	\$246,030
\$186,050	\$186,050
\$197,280	\$197,280
\$97,610	\$97,610
\$214,750	\$214,750
\$256,740	\$256,740
\$224,720	\$224,720
\$239,890	\$239,890
\$266,320	\$266,320
\$266,370	\$266,370
\$224,260	\$224,260
\$238,710	\$238,710
\$237,850	\$237,850
\$223,110	\$223,110
\$253,010	\$253,010
\$217,660	\$217,660
\$255,960	\$255,960
\$244,610	\$244,610
\$213,860	\$213,860
\$237,380	\$237,380
\$227,580	\$227,580
\$221,020	\$221,020

\$252,440	\$252,440
\$218,340	\$218,340
\$202,770	\$202,770
\$198,570	\$198,570
\$244,800	\$244,800
\$162,910	\$162,910
\$223,610	\$223,610
\$229,530	\$229,530
\$187,900	\$187,900
\$253,210	\$253,210
\$306,210	\$306,210
\$205,000	\$205,000
\$303,380	\$303,380
\$244,990	\$244,990
\$246,660	\$246,660
\$231,520	\$231,520
\$242,490	\$242,490
\$224,490	\$224,490
\$183,660	\$183,660
\$196,550	\$196,550
\$225,280	\$225,280
\$218,310	\$218,310
\$214,680	\$214,680
\$226,540	\$226,540
\$268,180	\$268,180
\$229,710	\$229,710
\$221,610	\$221,610
\$221,670	\$221,670
\$222,560	\$222,560
\$253,010	\$253,010
\$234,240	\$234,240
\$266,720	\$266,720
\$297,310	\$297,310
\$217,990	\$217,990
\$220,600	\$220,600
\$235,320	\$235,320
\$260,340	\$260,340
\$259,250	\$259,250
\$246,160	\$246,160
\$245,380	\$245,380
\$246,320	\$246,320
\$296,140	\$296,140
\$246,600	\$246,600
\$256,980	\$256,980
\$243,570	\$243,570
\$233,390	\$233,390
\$216,380	\$216,380



\$296,700	\$296,700
\$234,010	\$234,010
\$239,280	\$239,280
\$235,720	\$235,720
\$126,440	\$126,440
\$126,440	\$126,440
\$198,870	\$198,870
\$236,230	\$236,230
\$224,750	\$224,750
\$240,360	\$240,360
\$248,820	\$248,820
\$194,620	\$194,620
\$221,070	\$221,070
\$234,690	\$234,690
\$261,400	\$261,400
\$206,620	\$206,620
\$269,400	\$269,400
\$198,900	\$198,900
\$222,610	\$222,610
\$219,770	\$219,770
\$233,070	\$233,070
\$228,510	\$228,510
\$222,600	\$222,600
\$240,570	\$240,570
\$267,610	\$267,610
\$251,660	\$251,660
\$245,990	\$245,990
\$221,490	\$221,490
\$265,000	\$265,000
\$270,130	\$270,130
\$251,070	\$251,070
\$250,600	\$250,600
\$240,550	\$240,550
\$220,350	\$220,350
\$250,060	\$250,060
\$221,670	\$221,670
\$268,100	\$268,100
\$259,210	\$259,210
\$230,680	\$230,680
\$239,660	\$239,660
\$241,320	\$241,320
\$239,310	\$239,310
\$261,330	\$261,330
\$242,040	\$242,040
\$233,510	\$233,510
\$252,360	\$252,360
\$264,790	\$264,790

\$226,280	\$226,280
\$237,650	\$237,650
\$251,420	\$251,420
\$256,900	\$256,900
\$239,460	\$239,460
\$240,510	\$240,510
\$256,710	\$256,710
\$302,370	\$302,370
\$268,190	\$268,190
\$261,360	\$261,360
\$255,140	\$255,140
\$236,970	\$236,970
\$249,410	\$249,410
\$219,540	\$219,540
\$281,660	\$281,660
\$239,580	\$239,580
\$240,510	\$240,510
\$237,060	\$237,060
\$255,950	\$255,950
\$246,300	\$246,300
\$239,410	\$239,410
\$234,200	\$234,200
\$264,570	\$264,570
\$227,100	\$227,100
\$222,360	\$222,360
\$210,340	\$210,340
\$178,660	\$178,660
\$218,820	\$218,820
\$194,470	\$194,470
\$199,490	\$199,490
\$204,680	\$204,680
\$239,530	\$239,530
\$247,860	\$247,860
\$232,440	\$232,440
\$217,510	\$217,510
\$227,420	\$227,420
\$189,530	\$189,530
\$196,080	\$196,080
\$234,910	\$234,910
\$227,020	\$227,020
\$228,030	\$228,030
\$236,500	\$236,500
\$259,570	\$259,570
\$206,730	\$206,730
\$175,000	\$175,000
\$241,810	\$241,810
\$223,650	\$223,650

\$265,500	\$265,500
\$258,150	\$258,150
\$225,410	\$225,410
\$243,130	\$243,130
\$207,450	\$207,450
\$194,020	\$194,020
\$228,500	\$228,500
\$247,540	\$247,540
\$222,410	\$222,410
\$265,840	\$265,840
\$203,760	\$203,760
\$193,390	\$193,390
\$218,830	\$218,830
\$110,545	\$110,545
\$219,260	\$219,260
\$243,500	\$243,500
\$279,150	\$279,150
\$231,460	\$231,460
\$244,220	\$244,220
\$225,480	\$225,480
\$233,700	\$233,700
\$209,900	\$209,900
\$185,000	\$185,000
\$227,870	\$227,870
\$196,430	\$196,430
\$205,160	\$205,160
\$215,690	\$215,690
\$190,890	\$190,890
\$204,710	\$204,710
\$205,980	\$205,980
\$229,840	\$229,840
\$215,730	\$215,730
\$199,130	\$199,130
\$210,380	\$210,380
\$215,840	\$215,840
\$230,300	\$230,300
\$192,200	\$192,200
\$217,080	\$217,080
\$235,200	\$235,200
\$234,320	\$234,320
\$221,660	\$221,660
\$240,640	\$240,640
\$204,350	\$204,350
\$198,160	\$198,160
\$212,950	\$212,950
\$203,150	\$203,150
\$204,770	\$204,770

\$219,170	\$219,170
\$224,430	\$224,430
\$215,090	\$215,090
\$215,510	\$215,510
\$224,370	\$224,370
\$190,890	\$190,890
\$211,310	\$211,310
\$221,600	\$221,600
\$193,710	\$193,710
\$204,590	\$204,590
\$238,820	\$238,820
\$242,660	\$242,660
\$234,800	\$234,800
\$274,110	\$274,110
\$249,440	\$249,440
\$317,910	\$317,910
\$291,000	\$291,000
\$322,770	\$322,770
\$255,680	\$255,680
\$219,710	\$219,710
\$264,710	\$264,710
\$199,440	\$199,440
\$206,830	\$206,830
\$211,320	\$211,320
\$247,530	\$247,530
\$234,560	\$234,560
\$263,110	\$263,110
\$295,020	\$295,020
\$225,240	\$225,240
\$228,950	\$228,950
\$224,010	\$224,010
\$208,440	\$208,440
\$212,890	\$212,890
\$213,950	\$213,950
\$228,920	\$228,920
\$189,190	\$189,190
\$236,520	\$236,520
\$224,458	\$224,458
\$342,830	\$342,830
\$288,350	\$288,350
\$265,440	\$265,440
\$313,210	\$313,210
\$280,030	\$280,030
\$298,600	\$298,600
\$262,070	\$262,070
\$332,570	\$332,570
\$258,290	\$258,290

\$271,000	\$271,000
\$279,220	\$279,220
\$376,940	\$376,940
\$256,430	\$256,430
\$222,490	\$222,490
\$302,000	\$302,000
\$377,480	\$377,480
\$266,160	\$266,160
\$302,010	\$302,010
\$256,160	\$256,160
\$246,330	\$246,330
\$257,270	\$257,270
\$273,570	\$273,570
\$333,210	\$333,210
\$313,480	\$313,480
\$262,170	\$262,170
\$317,340	\$317,340
\$322,480	\$322,480
\$220,540	\$220,540
\$260,350	\$260,350
\$292,000	\$292,000
\$267,540	\$267,540
\$337,820	\$337,820
\$284,850	\$284,850
\$354,130	\$354,130
\$245,520	\$245,520
\$346,115	\$346,115
\$239,180	\$239,180
\$226,970	\$226,970
\$279,360	\$279,360
\$236,670	\$236,670
\$218,870	\$218,870
\$280,560	\$280,560
\$331,880	\$331,880
\$279,460	\$279,460
\$269,170	\$269,170
\$310,130	\$310,130
\$292,090	\$292,090
\$305,580	\$305,580
\$261,650	\$261,650
\$321,100	\$321,100
\$225,240	\$225,240
\$215,380	\$215,380
\$224,440	\$224,440
\$191,510	\$191,510
\$215,120	\$215,120
\$213,110	\$213,110

\$223,280	\$223,280
\$206,070	\$206,070
\$213,460	\$213,460
\$256,700	\$256,700
\$213,490	\$213,490
\$227,720	\$227,720
\$208,940	\$208,940
\$221,900	\$221,900
\$214,640	\$214,640
\$205,940	\$205,940
\$248,060	\$248,060
\$180,000	\$180,000
\$191,700	\$191,700
\$225,420	\$225,420
\$206,160	\$206,160
\$266,870	\$266,870
\$216,580	\$216,580
\$314,890	\$314,890
\$207,020	\$207,020
\$218,340	\$218,340
\$204,720	\$204,720
\$211,190	\$211,190
\$205,230	\$205,230
\$241,580	\$241,580
\$291,820	\$291,820
\$251,940	\$251,940
\$194,840	\$194,840
\$209,550	\$209,550
\$204,570	\$204,570
\$232,970	\$232,970
\$216,800	\$216,800
\$218,350	\$218,350
\$228,750	\$228,750
\$238,040	\$238,040
\$223,700	\$223,700
\$195,600	\$195,600
\$182,220	\$182,220
\$211,700	\$211,700
\$235,850	\$235,850
\$193,820	\$193,820
\$259,540	\$259,540
\$212,730	\$212,730
\$195,990	\$195,990
\$218,990	\$218,990
\$180,350	\$180,350
\$243,030	\$243,030
\$230,720	\$230,720

\$218,990	\$218,990
\$245,160	\$245,160
\$189,920	\$189,920
\$205,980	\$205,980
\$222,740	\$222,740
\$232,100	\$232,100
\$205,910	\$205,910
\$257,950	\$257,950
\$275,520	\$275,520
\$209,640	\$209,640
\$233,770	\$233,770
\$197,390	\$197,390
\$200,220	\$200,220
\$258,940	\$258,940
\$174,000	\$174,000
\$238,330	\$238,330
\$289,790	\$289,790
\$196,200	\$196,200
\$216,350	\$216,350
\$233,410	\$233,410
\$181,760	\$181,760
\$331,620	\$331,620
\$343,910	\$343,910
\$357,250	\$357,250
\$263,800	\$263,800
\$454,850	\$454,850
\$334,860	\$334,860
\$358,160	\$358,160
\$307,050	\$307,050
\$248,210	\$248,210
\$241,070	\$241,070
\$247,220	\$247,220
\$258,600	\$258,600
\$271,780	\$271,780
\$276,620	\$276,620
\$215,030	\$215,030
\$261,920	\$261,920
\$261,396	\$261,396
\$261,760	\$261,760
\$227,250	\$227,250
\$411,170	\$411,170
\$350,140	\$350,140
\$257,660	\$257,660
\$260,610	\$260,610
\$255,800	\$255,800
\$236,430	\$236,430
\$235,690	\$235,690

\$240,360	\$240,360
\$274,890	\$274,890
\$300,030	\$300,030
\$283,320	\$283,320
\$304,450	\$304,450
\$244,290	\$244,290
\$264,560	\$264,560
\$314,480	\$314,480
\$324,440	\$324,440
\$319,340	\$319,340
\$291,950	\$291,950
\$307,820	\$307,820
\$272,800	\$272,800
\$323,870	\$323,870
\$255,000	\$255,000
\$296,290	\$296,290
\$264,720	\$264,720
\$238,333	\$238,333
\$269,100	\$269,100
\$260,463	\$260,463
\$357,990	\$357,990
\$301,130	\$301,130
\$251,550	\$251,550
\$337,750	\$337,750
\$277,230	\$277,230
\$286,260	\$286,260
\$340,290	\$340,290
\$290,470	\$290,470
\$264,848	\$264,848
\$191,330	\$191,330
\$266,540	\$266,540
\$213,460	\$213,460
\$225,150	\$225,150
\$218,830	\$218,830
\$229,170	\$229,170
\$220,700	\$220,700
\$217,220	\$217,220
\$203,060	\$203,060
\$183,000	\$183,000
\$222,590	\$222,590
\$236,110	\$236,110
\$216,770	\$216,770
\$235,200	\$235,200
\$235,000	\$235,000
\$217,370	\$217,370
\$250,020	\$250,020
\$230,230	\$230,230



\$190,760	\$190,760
\$181,130	\$181,130
\$198,530	\$198,530
\$221,450	\$221,450
\$195,980	\$195,980
\$219,230	\$219,230
\$235,650	\$235,650
\$222,320	\$222,320
\$213,820	\$213,820
\$211,390	\$211,390
\$207,800	\$207,800
\$215,490	\$215,490
\$224,070	\$224,070
\$203,000	\$203,000
\$239,940	\$239,940
\$217,660	\$217,660
\$260,630	\$260,630
\$297,040	\$297,040
\$264,200	\$264,200
\$270,030	\$270,030
\$251,240	\$251,240
\$264,510	\$264,510
\$259,990	\$259,990
\$308,590	\$308,590
\$292,590	\$292,590
\$296,050	\$296,050
\$237,180	\$237,180
\$196,540	\$196,540
\$185,804	\$185,804
\$169,440	\$169,440
\$199,310	\$199,310
\$205,840	\$205,840
\$191,510	\$191,510
\$170,020	\$170,020
\$197,030	\$197,030
\$197,550	\$197,550
\$206,660	\$206,660
\$205,750	\$205,750
\$208,930	\$208,930
\$196,610	\$196,610
\$252,760	\$252,760
\$190,580	\$190,580
\$237,410	\$237,410
\$233,210	\$233,210
\$232,180	\$232,180
\$181,000	\$181,000
\$252,910	\$252,910

\$244,200	\$244,200
\$294,560	\$294,560
\$255,450	\$255,450
\$285,680	\$285,680
\$268,780	\$268,780
\$285,840	\$285,840
\$277,810	\$277,810
\$292,120	\$292,120
\$240,470	\$240,470
\$298,690	\$298,690
\$265,730	\$265,730
\$263,000	\$263,000
\$249,310	\$249,310
\$282,480	\$282,480
\$328,110	\$328,110
\$268,040	\$268,040
\$253,000	\$253,000
\$207,390	\$207,390
\$246,610	\$246,610
\$264,970	\$264,970
\$270,050	\$270,050
\$335,620	\$335,620
\$260,970	\$260,970
\$235,000	\$235,000
\$276,950	\$276,950
\$233,520	\$233,520
\$279,580	\$279,580
\$251,260	\$251,260
\$243,400	\$243,400
\$224,990	\$224,990
\$296,430	\$296,430
\$269,690	\$269,690
\$248,050	\$248,050
\$231,470	\$231,470
\$245,550	\$245,550
\$645,500	\$645,500
\$169,070	\$169,070
\$257,040	\$257,040
\$191,000	\$191,000
\$298,070	\$298,070
\$238,510	\$238,510
\$284,430	\$284,430
\$241,540	\$241,540
\$236,190	\$236,190
\$246,010	\$246,010
\$243,130	\$243,130
\$269,370	\$269,370

\$272,070	\$272,070
\$243,610	\$243,610
\$201,790	\$201,790
\$323,770	\$323,770
\$198,690	\$198,690
\$160,660	\$160,660
\$249,180	\$249,180
\$272,170	\$272,170
\$223,530	\$223,530
\$332,920	\$332,920
\$205,000	\$205,000
\$236,360	\$236,360
\$277,630	\$277,630
\$293,590	\$293,590
\$376,840	\$376,840
\$231,400	\$231,400
\$290,630	\$290,630
\$281,390	\$281,390
\$241,460	\$241,460
\$300,920	\$300,920
\$271,610	\$271,610
\$318,560	\$318,560
\$267,280	\$267,280
\$276,740	\$276,740
\$323,950	\$323,950
\$337,770	\$337,770
\$420,690	\$420,690
\$313,330	\$313,330
\$264,320	\$264,320
\$262,120	\$262,120
\$333,410	\$333,410
\$308,720	\$308,720
\$322,580	\$322,580
\$278,910	\$278,910
\$258,400	\$258,400
\$301,600	\$301,600
\$276,750	\$276,750
\$328,490	\$328,490
\$278,800	\$278,800
\$296,170	\$296,170
\$306,550	\$306,550
\$253,220	\$253,220
\$258,600	\$258,600
\$317,510	\$317,510
\$320,220	\$320,220
\$294,150	\$294,150
\$276,650	\$276,650

\$231,750	\$231,750
\$291,670	\$291,670
\$275,010	\$275,010
\$321,340	\$321,340
\$319,490	\$319,490
\$267,700	\$267,700
\$226,290	\$226,290
\$319,790	\$319,790
\$257,710	\$257,710
\$260,000	\$260,000
\$279,870	\$279,870
\$334,840	\$334,840
\$294,350	\$294,350
\$251,000	\$251,000
\$256,980	\$256,980
\$248,850	\$248,850
\$293,960	\$293,960
\$319,790	\$319,790
\$258,030	\$258,030
\$226,290	\$226,290
\$295,700	\$295,700
\$287,360	\$287,360
\$240,830	\$240,830
\$250,490	\$250,490
\$214,950	\$214,950
\$220,420	\$220,420
\$207,000	\$207,000
\$279,610	\$279,610
\$237,520	\$237,520
\$252,670	\$252,670
\$222,380	\$222,380
\$250,710	\$250,710
\$237,520	\$237,520
\$279,610	\$279,610
\$221,970	\$221,970
\$281,160	\$281,160
\$245,670	\$245,670
\$279,200	\$279,200
\$239,080	\$239,080
\$247,630	\$247,630
\$281,870	\$281,870
\$237,970	\$237,970
\$250,900	\$250,900
\$269,000	\$269,000
\$237,140	\$237,140
\$228,410	\$228,410
\$237,200	\$237,200

\$216,630	\$216,630
\$237,200	\$237,200
\$220,280	\$220,280
\$214,520	\$214,520
\$253,540	\$253,540
\$236,910	\$236,910
\$213,770	\$213,770
\$220,490	\$220,490
\$237,200	\$237,200
\$242,520	\$242,520
\$240,220	\$240,220
\$240,920	\$240,920
\$222,210	\$222,210
\$224,230	\$224,230
\$263,950	\$263,950
\$240,770	\$240,770
\$276,780	\$276,780
\$269,000	\$269,000
\$263,730	\$263,730
\$273,610	\$273,610
\$263,730	\$263,730
\$276,780	\$276,780
\$225,080	\$225,080
\$244,350	\$244,350
\$220,000	\$220,000
\$253,860	\$253,860
\$256,620	\$256,620
\$294,710	\$294,710
\$256,830	\$256,830
\$215,750	\$215,750
\$224,810	\$224,810
\$242,960	\$242,960
\$239,380	\$239,380
\$242,940	\$242,940
\$241,030	\$241,030
\$225,250	\$225,250
\$259,010	\$259,010
\$230,980	\$230,980
\$272,510	\$272,510
\$233,120	\$233,120
\$272,880	\$272,880
\$268,270	\$268,270
\$274,740	\$274,740
\$289,510	\$289,510
\$253,720	\$253,720
\$242,160	\$242,160
\$253,840	\$253,840

\$251,300	\$251,300
\$286,360	\$286,360
\$233,930	\$233,930
\$244,930	\$244,930
\$242,820	\$242,820
\$245,020	\$245,020
\$270,640	\$270,640
\$245,370	\$245,370
\$271,420	\$271,420
\$220,847	\$220,847
\$245,420	\$245,420
\$291,510	\$291,510
\$240,930	\$240,930
\$255,000	\$255,000
\$285,320	\$285,320
\$265,620	\$265,620
\$282,120	\$282,120
\$285,190	\$285,190
\$285,180	\$285,180
\$282,260	\$282,260
\$266,430	\$266,430
\$266,430	\$266,430
\$281,990	\$281,990
\$266,130	\$266,130
\$315,890	\$315,890
\$268,870	\$268,870
\$324,090	\$324,090
\$265,800	\$265,800
\$286,910	\$286,910
\$285,670	\$285,670
\$309,580	\$309,580
\$284,720	\$284,720
\$273,240	\$273,240
\$306,440	\$306,440
\$289,350	\$289,350
\$324,460	\$324,460
\$276,020	\$276,020
\$305,450	\$305,450
\$323,970	\$323,970
\$295,000	\$295,000
\$341,520	\$341,520
\$325,090	\$325,090
\$271,400	\$271,400
\$326,120	\$326,120
\$293,900	\$293,900
\$323,850	\$323,850
\$270,390	\$270,390

\$341,380	\$341,380
\$321,910	\$321,910
\$270,780	\$270,780
\$343,020	\$343,020
\$294,870	\$294,870
\$274,190	\$274,190
\$174,860	\$174,860
\$141,240	\$141,240
\$147,990	\$147,990
\$220,120	\$220,120
\$267,340	\$267,340
\$164,210	\$164,210
\$154,780	\$154,780
\$193,770	\$193,770
\$205,570	\$205,570
\$344,240	\$344,240
\$233,130	\$233,130
\$203,010	\$203,010
\$170,080	\$170,080
\$167,950	\$167,950
\$157,040	\$157,040
\$244,400	\$244,400
\$167,420	\$167,420
\$188,760	\$188,760
\$178,160	\$178,160
\$182,120	\$182,120
\$136,240	\$136,240
\$214,440	\$214,440
\$173,150	\$173,150
\$142,000	\$142,000
\$210,110	\$210,110
\$135,780	\$135,780
\$190,140	\$190,140
\$142,660	\$142,660
\$213,540	\$213,540
\$296,830	\$296,830
\$179,280	\$179,280
\$145,280	\$145,280
\$190,790	\$190,790
\$239,160	\$239,160
\$157,480	\$157,480
\$195,730	\$195,730
\$175,000	\$175,000
\$220,930	\$220,930
\$192,810	\$192,810
\$253,360	\$253,360
\$253,360	\$253,360

\$182,040	\$182,040
\$212,360	\$212,360
\$207,120	\$207,120
\$169,860	\$169,860
\$153,840	\$153,840
\$182,050	\$182,050
\$180,570	\$180,570
\$204,200	\$204,200
\$164,900	\$164,900
\$172,970	\$172,970
\$140,250	\$140,250
\$175,630	\$175,630
\$102,440	\$102,440
\$186,220	\$186,220
\$178,940	\$178,940
\$164,700	\$164,700
\$177,700	\$177,700
\$144,900	\$144,900
\$234,960	\$234,960
\$208,730	\$208,730
\$172,590	\$172,590
\$183,270	\$183,270
\$182,020	\$182,020
\$217,310	\$217,310
\$182,710	\$182,710
\$192,260	\$192,260
\$196,470	\$196,470
\$154,140	\$154,140
\$158,730	\$158,730
\$170,700	\$170,700
\$161,220	\$161,220
\$139,580	\$139,580
\$159,330	\$159,330
\$169,680	\$169,680
\$167,650	\$167,650
\$156,540	\$156,540
\$163,740	\$163,740
\$171,560	\$171,560
\$169,530	\$169,530
\$164,870	\$164,870
\$159,910	\$159,910
\$157,550	\$157,550
\$241,380	\$241,380
\$296,890	\$296,890
\$95,980	\$95,980
\$126,940	\$126,940
\$442,420	\$442,420



\$227,550	\$227,550
\$246,410	\$246,410
\$210,880	\$210,880
\$220,420	\$220,420
\$307,400	\$307,400
\$223,690	\$223,690
\$149,580	\$149,580
\$149,580	\$149,580
\$234,040	\$234,040
\$220,110	\$220,110
\$219,770	\$219,770
\$233,220	\$233,220
\$229,040	\$229,040
\$187,010	\$187,010
\$218,750	\$218,750
\$180,650	\$180,650
\$260,270	\$260,270
\$295,520	\$295,520
\$233,420	\$233,420
\$258,490	\$258,490
\$321,970	\$321,970
\$234,650	\$234,650
\$249,320	\$249,320
\$230,910	\$230,910
\$286,920	\$286,920
\$151,080	\$151,080
\$247,580	\$247,580
\$208,980	\$208,980
\$251,240	\$251,240
\$231,420	\$231,420
\$319,710	\$319,710
\$266,600	\$266,600
\$213,590	\$213,590
\$251,680	\$251,680
\$226,600	\$226,600
\$218,480	\$218,480
\$242,830	\$242,830
\$205,560	\$205,560
\$254,860	\$254,860
\$310,470	\$310,470
\$231,090	\$231,090
\$153,940	\$153,940
\$230,610	\$230,610
\$237,410	\$237,410
\$270,140	\$270,140
\$221,470	\$221,470
\$352,950	\$352,950

\$300,180	\$300,180
\$204,160	\$204,160
\$227,830	\$227,830
\$202,080	\$202,080
\$236,320	\$236,320
\$167,580	\$167,580
\$166,970	\$166,970
\$248,990	\$248,990
\$324,630	\$324,630
\$221,770	\$221,770
\$269,120	\$269,120
\$217,810	\$217,810
\$361,070	\$361,070
\$331,140	\$331,140
\$231,740	\$231,740
\$333,330	\$333,330
\$277,990	\$277,990
\$346,030	\$346,030
\$293,680	\$293,680
\$291,500	\$291,500
\$242,360	\$242,360
\$232,620	\$232,620
\$298,220	\$298,220
\$194,240	\$194,240
\$368,310	\$368,310
\$211,790	\$211,790
\$224,460	\$224,460
\$191,440	\$191,440
\$423,010	\$423,010
\$254,970	\$254,970
\$296,910	\$296,910
\$297,270	\$297,270
\$235,380	\$235,380
\$300,630	\$300,630
\$219,640	\$219,640
\$207,070	\$207,070
\$216,800	\$216,800
\$209,500	\$209,500
\$244,270	\$244,270
\$218,960	\$218,960
\$213,880	\$213,880
\$196,430	\$196,430
\$213,750	\$213,750
\$243,260	\$243,260
\$212,600	\$212,600
\$213,100	\$213,100
\$367,820	\$367,820

\$376,130	\$376,130
\$202,610	\$202,610
\$258,040	\$258,040
\$208,000	\$208,000
\$225,620	\$225,620
\$212,440	\$212,440
\$237,490	\$237,490
\$285,770	\$285,770
\$272,540	\$272,540
\$249,670	\$249,670
\$246,490	\$246,490
\$284,930	\$284,930
\$230,500	\$230,500
\$235,390	\$235,390
\$214,530	\$214,530
\$245,010	\$245,010
\$284,020	\$284,020
\$180,470	\$180,470
\$184,980	\$184,980
\$130,720	\$130,720
\$196,120	\$196,120
\$406,640	\$406,640
\$182,390	\$182,390
\$261,890	\$261,890
\$329,440	\$329,440
\$297,170	\$297,170
\$297,170	\$297,170
\$178,650	\$178,650
\$278,300	\$278,300
\$245,880	\$245,880
\$252,400	\$252,400
\$274,870	\$274,870
\$198,920	\$198,920
\$200,460	\$200,460
\$280,520	\$280,520
\$332,240	\$332,240
\$316,970	\$316,970
\$223,150	\$223,150
\$304,060	\$304,060
\$258,210	\$258,210
\$324,770	\$324,770
\$307,660	\$307,660
\$236,580	\$236,580
\$295,010	\$295,010
\$351,770	\$351,770
\$411,050	\$411,050
\$306,850	\$306,850

\$292,030	\$292,030
\$299,390	\$299,390
\$295,100	\$295,100
\$306,430	\$306,430
\$290,777	\$290,777
\$291,840	\$291,840
\$263,800	\$263,800
\$277,280	\$277,280
\$283,420	\$283,420
\$272,450	\$272,450
\$273,890	\$273,890
\$344,370	\$344,370
\$250,076	\$250,076
\$292,590	\$292,590
\$239,170	\$239,170
\$190,490	\$190,490
\$227,310	\$227,310
\$260,670	\$260,670
\$257,660	\$257,660
\$353,590	\$353,590
\$253,330	\$253,330
\$303,900	\$303,900
\$306,910	\$306,910
\$267,070	\$267,070
\$288,470	\$288,470
\$283,580	\$283,580
\$293,210	\$293,210
\$281,368	\$281,368
\$285,423	\$285,423
\$292,710	\$292,710
\$293,290	\$293,290
\$301,630	\$301,630
\$296,550	\$296,550
\$373,590	\$373,590
\$308,060	\$308,060
\$318,020	\$318,020
\$297,210	\$297,210
\$301,020	\$301,020
\$286,487	\$286,487
\$243,330	\$243,330
\$207,270	\$207,270
\$233,250	\$233,250
\$236,870	\$236,870
\$239,550	\$239,550
\$302,600	\$302,600
\$300,510	\$300,510
\$288,850	\$288,850

\$303,500	\$303,500
\$259,470	\$259,470
\$259,220	\$259,220
\$301,900	\$301,900
\$308,320	\$308,320
\$244,520	\$244,520
\$265,820	\$265,820
\$287,510	\$287,510
\$336,740	\$336,740
\$265,760	\$265,760
\$247,120	\$247,120
\$266,270	\$266,270
\$255,020	\$255,020
\$216,620	\$216,620
\$307,310	\$307,310
\$291,880	\$291,880
\$287,720	\$287,720
\$289,810	\$289,810
\$512,200	\$512,200
\$309,740	\$309,740
\$368,290	\$368,290
\$340,000	\$340,000
\$355,930	\$355,930
\$293,270	\$293,270
\$298,340	\$298,340
\$277,540	\$277,540
\$185,260	\$185,260
\$210,160	\$210,160
\$217,660	\$217,660
\$146,250	\$146,250
\$190,550	\$190,550
\$259,620	\$259,620
\$276,630	\$276,630
\$224,910	\$224,910
\$231,030	\$231,030
\$241,950	\$241,950
\$232,660	\$232,660
\$224,990	\$224,990
\$181,120	\$181,120
\$264,080	\$264,080
\$240,510	\$240,510
\$268,050	\$268,050
\$210,940	\$210,940
\$235,150	\$235,150
\$229,680	\$229,680
\$231,940	\$231,940
\$246,560	\$246,560

\$215,730	\$215,730
\$210,130	\$210,130
\$282,610	\$282,610
\$184,490	\$184,490
\$89,220	\$89,220
\$114,810	\$114,810
\$166,400	\$166,400
\$105,090	\$105,090
\$123,990	\$123,990
\$83,690	\$83,690
\$86,650	\$86,650
\$130,710	\$130,710
\$117,960	\$117,960
\$112,760	\$112,760
\$131,280	\$131,280
\$194,470	\$194,470
\$107,300	\$107,300
\$122,720	\$122,720
\$119,110	\$119,110
\$127,980	\$127,980
\$111,150	\$111,150
\$126,260	\$126,260
\$112,670	\$112,670
\$109,980	\$109,980
\$109,000	\$109,000
\$115,980	\$115,980
\$112,240	\$112,240
\$84,630	\$84,630
\$223,200	\$223,200
\$185,330	\$185,330
\$200,540	\$200,540
\$210,120	\$210,120
\$203,520	\$203,520
\$179,990	\$179,990
\$183,850	\$183,850
\$178,740	\$178,740
\$223,110	\$223,110
\$172,630	\$172,630
\$176,240	\$176,240
\$155,080	\$155,080
\$154,440	\$154,440
\$144,730	\$144,730
\$145,290	\$145,290
\$168,560	\$168,560
\$181,260	\$181,260
\$164,730	\$164,730
\$159,380	\$159,380

\$146,330	\$146,330
\$166,260	\$166,260
\$187,980	\$187,980
\$159,730	\$159,730
\$241,560	\$241,560
\$111,590	\$111,590
\$210,690	\$210,690
\$105,060	\$105,060
\$303,360	\$303,360
\$115,130	\$115,130
\$114,080	\$114,080
\$106,870	\$106,870
\$249,000	\$249,000
\$87,130	\$87,130
\$93,020	\$93,020
\$94,500	\$94,500
\$117,830	\$117,830
\$117,520	\$117,520
\$61,190	\$61,190
\$127,490	\$127,490
\$96,050	\$96,050
\$162,550	\$162,550
\$175,830	\$175,830
\$115,060	\$115,060
\$109,730	\$109,730
\$124,700	\$124,700
\$185,930	\$185,930
\$192,320	\$192,320
\$155,890	\$155,890
\$183,360	\$183,360
\$172,590	\$172,590
\$186,630	\$186,630
\$208,040	\$208,040
\$186,480	\$186,480
\$205,540	\$205,540
\$236,240	\$236,240
\$88,175	\$88,175
\$88,175	\$88,175
\$196,020	\$196,020
\$164,580	\$164,580
\$163,800	\$163,800
\$178,610	\$178,610
\$186,100	\$186,100
\$264,380	\$264,380
\$191,450	\$191,450
\$214,040	\$214,040
\$206,390	\$206,390

\$182,510	\$182,510
\$212,470	\$212,470
\$239,330	\$239,330
\$191,920	\$191,920
\$186,490	\$186,490
\$188,930	\$188,930
\$210,190	\$210,190
\$361,140	\$361,140
\$240,650	\$240,650
\$232,090	\$232,090
\$213,480	\$213,480
\$160,030	\$160,030
\$167,740	\$167,740
\$177,470	\$177,470
\$140,350	\$140,350
\$139,940	\$139,940
\$229,330	\$229,330
\$183,810	\$183,810
\$267,410	\$267,410
\$188,330	\$188,330
\$133,080	\$133,080
\$245,350	\$245,350
\$170,870	\$170,870
\$167,780	\$167,780
\$215,570	\$215,570
\$185,460	\$185,460
\$196,360	\$196,360
\$363,460	\$363,460
\$295,700	\$295,700
\$288,030	\$288,030
\$145,130	\$145,130
\$184,120	\$184,120
\$25,800	\$25,800
\$24,480	\$24,480
\$9,450	\$9,450
\$8,220	\$8,220
\$21,760	\$21,760
\$37,730	\$37,730
\$11,620	\$11,620
\$47,540	\$47,540
\$47,120	\$47,120
\$55,020	\$55,020
\$19,460	\$19,460
\$10,940	\$10,940
\$21,010	\$21,010
\$16,440	\$16,440
\$121,410	\$121,410



\$121,410	\$121,410
\$107,510	\$107,510
\$44,100	\$44,100
\$105,880	\$105,880
\$42,220	\$42,220
\$19,960	\$19,960
\$12,990	\$12,990
\$7,560	\$7,560
\$10,320	\$10,320
\$8,300	\$8,300
\$19,540	\$19,540
\$18,740	\$18,740
\$36,520	\$36,520
\$25,190	\$25,190
\$12,290	\$12,290
\$35,440	\$35,440
\$42,880	\$42,880
\$27,310	\$27,310
\$18,430	\$18,430
\$45,210	\$45,210
\$29,590	\$29,590
\$24,480	\$24,480
\$79,190	\$79,190
\$33,050	\$33,050
\$37,660	\$37,660
\$58,210	\$58,210
\$26,480	\$26,480
\$38,010	\$38,010
\$26,310	\$26,310
\$12,550	\$12,550
\$36,360	\$36,360
\$40,610	\$40,610
\$38,530	\$38,530
\$46,950	\$46,950
\$57,350	\$57,350
\$24,240	\$24,240
\$33,380	\$33,380
\$17,740	\$17,740
\$37,470	\$37,470
\$29,580	\$29,580
\$57,040	\$57,040
\$45,410	\$45,410
\$35,250	\$35,250
\$28,710	\$28,710
\$29,300	\$29,300
\$15,260	\$15,260
\$15,500	\$15,500

\$29,705	\$29,705
\$29,705	\$29,705
\$78,400	\$78,400
\$32,630	\$32,630
\$8,270	\$8,270
\$6,170	\$6,170
\$8,980	\$8,980
\$10,900	\$10,900
\$9,590	\$9,590
\$11,270	\$11,270
\$17,370	\$17,370
\$42,820	\$42,820
\$1,580	\$1,580
\$1,160	\$1,160
\$9,360	\$9,360
\$9,240	\$9,240
\$32,680	\$32,680
\$21,740	\$21,740
\$10,610	\$10,610
\$8,310	\$8,310
\$17,890	\$17,890
\$8,060	\$8,060
\$24,310	\$24,310
\$7,010	\$7,010
\$6,690	\$6,690
\$10,900	\$10,900
\$14,010	\$14,010
\$32,670	\$32,670
\$7,840	\$7,840
\$10,210	\$10,210
\$20,810	\$20,810
\$6,800	\$6,800
\$15,350	\$15,350
\$13,940	\$13,940
\$32,340	\$32,340
\$60,340	\$60,340
\$32,630	\$32,630
\$10,020	\$10,020
\$23,840	\$23,840
\$39,950	\$39,950
\$5,250	\$5,250
\$7,870	\$7,870
\$79,190	\$79,190
\$56,950	\$56,950
\$58,160	\$58,160
\$55,740	\$55,740
\$56,950	\$56,950

\$62,220	\$62,220
\$65,900	\$65,900
\$77,450	\$77,450
\$47,560	\$47,560
\$69,480	\$69,480
\$37,580	\$37,580
\$78,400	\$78,400
\$76,240	\$76,240
\$76,450	\$76,450
\$71,900	\$71,900
\$67,490	\$67,490
\$48,090	\$48,090
\$59,410	\$59,410
\$63,340	\$63,340
\$25,820	\$25,820
\$72,940	\$72,940
\$44,300	\$44,300
\$68,040	\$68,040
\$79,190	\$79,190
\$66,570	\$66,570
\$66,200	\$66,200
\$51,540	\$51,540
\$55,380	\$55,380
\$68,040	\$68,040
\$78,590	\$78,590
\$63,970	\$63,970
\$79,190	\$79,190
\$79,190	\$79,190
\$82,400	\$82,400
\$78,400	\$78,400
\$62,220	\$62,220
\$24,000	\$24,000
\$79,860	\$79,860
\$71,970	\$71,970
\$40,930	\$40,930
\$66,570	\$66,570
\$81,570	\$81,570
\$64,360	\$64,360
\$79,190	\$79,190
\$58,280	\$58,280
\$58,160	\$58,160
\$11,840	\$11,840
\$48,460	\$48,460
\$52,420	\$52,420
\$84,890	\$84,890
\$21,120	\$21,120
\$21,120	\$21,120

\$13,190	\$13,190
\$19,470	\$19,470
\$113,620	\$113,620
\$24,690	\$24,690
\$67,340	\$67,340
\$31,140	\$31,140
\$11,580	\$11,580
\$1,280	\$1,280
\$16,850	\$16,850
\$36,030	\$36,030
\$3,190	\$3,190
\$9,060	\$9,060
\$57,490	\$57,490
\$34,300	\$34,300
\$7,540	\$7,540
\$25,570	\$25,570
\$9,590	\$9,590
\$1,820	\$1,820

**Legal**

A0134 E WALLER BLOCK 1 TRACT 3B8 (SD E/2) ACRES .276  
 A0134 E WALLER BLOCK 1 TRACT 3B3-3B4A (SD E/2) ACRES .29  
 A0134 E WALLER BLOCK 1 TRACT 12D-4 (SD E/2) ACRES .17  
 A0134 E WALLER BLOCK 1 TRACT 12D2-12F1-12D6A-12F (SD E/2) ACRES 0.291 (ANGLETON)  
 A0134 E WALLER BLOCK 1 TRACT 12D5 (SD E/2) ACRES .165  
 A0134 E WALLER BLOCK 1 TRACT 9E-9F (SD E/2) ACRES 2.82  
 A0134 E WALLER BLOCK 1 TRACT 9G-9H-10-10A (SD E/2) ACRES 3.08  
 A0134 E WALLER BLOCK 1 TRACT 10B1 (SD E/2) ACRES 1.26  
 A0134 E WALLER BLOCK 1 TRACT 10C-10D (PT) (SD E/2) ACRES 3.17  
 A0134 E WALLER BLOCK 1 TRACT 10D1 (SD E/2) ACRES 0.48  
 A0134 E WALLER BLOCK 1 TRACT 10D1A (SD E/2) ACRES 0.52  
 A0134 E WALLER BLOCK 1 TRACT 11A (SD E/2) ACRES 2.0 (ANGLETON)  
 A0134 E WALLER BLOCK 1 TRACT 11A2D (SD E/2) ACRES 0.366  
 A0134 E WALLER BLOCK 1 TRACT 12A1A (SD E/2) ACRES 0.5  
 A0134 E WALLER BLOCK 1 TRACT 12B-12E (SD E/2) ACRES 1.  
 A0134 E WALLER BLOCK 1 TRACT 12B1-12E1-12E2-12E3-12E4 (SD E/2) ACRES 0.86  
 A0134 E WALLER BLOCK 1 TRACT 13A (SD E/2) ACRES 6.0  
 A0134 E WALLER BLOCK 1 TRACT 14-15 (SD E/2) ACRES 6.0  
 A0134 E WALLER BLOCK 1 TRACT 15A (SD E/2) ACRES 6.  
 A0134 E WALLER BLOCK 1 TRACT 16 (SD E/2) ACRES 10.0  
 A0134 E WALLER TRACT 1 (WAYNE ESTATES) ACRES 0.33  
 A0134 E WALLER TRACT 3 (WAYNE ESTATES) ACRES .33  
 A0134 E WALLER BLOCK 2 TRACT 1C (SD E/2) ACRES 0.67  
 A0134 E WALLER BLOCK 2 TRACT 1D-1B (SD E/2) ACRES 0.26  
 A0134 E WALLER BLOCK 2 TRACT 1D2-1D1-1I1 (SD E/2) ACRES 0.55  
 A0134 E WALLER BLOCK 2 TRACT 1E1 (SD E/2) ACRES 0.5 ANGLETON  
 A0134 E WALLER BLOCK 2 TRACT 1F1-1F1A-1D1A (SD E/2) ACRES 0.66  
 A0134 E WALLER BLOCK 2 TRACT 1H (SD E/2) ACRES .94 ANGLETON  
 A0134 E WALLER BLOCK 2 TRACT 1I1A-1I2-1M3 (SD E/2) ACRES 0.48  
 A0134 E WALLER BLOCK 2 TRACT 1K (SD E/2) ACRES 0.47  
 A0134 E WALLER BLOCK 2 TRACT 1L-1L2 (PT) -ALL LOT 1N2 (SD E/2) ACRES .741  
 A0134 E WALLER BLOCK 2 TRACT 1M1-1M4 (SD E/2) ACRES .54  
 A0134 E WALLER BLOCK 2 TRACT 1M (SD E/2) ACRES 0.52  
 A0134 E WALLER BLOCK 2 TRACT 1M2-1M4A-1M5 (SD E/2)\*\*LIFE ESTATE\*\* ACRES 0.96  
 A0134 E WALLER BLOCK 1 TRACT 4 (ROSS SD) (AMEND) (SD E/2) ACRES 2.59 (ANGLETON)  
 A0134 E WALLER TRACT 2 (GEORGE H SWEENEY SD) (SD E/2) ACRES 10.0 (ANGLETON)  
 A0134 E WALLER BLOCK 2 TRACT 3-4 (SD E/2) ACRES 2.09 SN1 SN225536A SN2 SN225536B HUD# RAD1024238 H  
 A0134 E WALLER BLOCK 2 TRACT 3A1 (SD E/2) ACRES 1.  
 A0134 E WALLER BLOCK 2 TRACT 3A-3A2-3A3-3A4 (SD E/2) ACRES 4.0  
 A0134 E WALLER BLOCK 2 TRACT 3B-3H (SD E/2) ACRES 1.42  
 A0134 E WALLER BLOCK 2 TRACT 3C (SD E/2) ACRES 0.43  
 A0134 E WALLER TRACT 1 (SOUTH ANGLETON S/D) (SD E/2) ACRES 0.646 (ANGLETON)  
 A0134 E WALLER BLOCK 2 TRACT 3D (SD E/2) ACRES .6502  
 A0134 E WALLER BLOCK 2 TRACT 6G (SD E/2) ACRES 0.42  
 A0134 E WALLER BLOCK 2 TRACT 3I (SD E/2) ACRES 1.28  
 A0134 E WALLER BLOCK 2 TRACT 3I-1 (SD E/2) ACRES 0.518

A0134 E WALLER BLOCK 2 TRACT 3I-1A (SD E/2) ACRES 0.894  
 A0134 E WALLER BLOCK 2 TRACT 3K (SD E/2) \*\*LIFE ESTATE\*\* ACRES 0.48  
 A0134 E WALLER BLOCK 2 TRACT 4A (SD E/2) ACRES 0.65  
 A0134 E WALLER BLOCK 2 TRACT 4A1A (MINNIE SHANKS) (SD E/2) ACRES .627 (CALLED LOT 10) ANGLETON  
 A0134 E WALLER BLOCK 2 TRACT 4A-2 (SD E/2) ACRES 0.65 ANGLETON  
 A0134 E WALLER TRACT 3 (SOLIS SD) ACRES 1.08  
 A0134 E WALLER TRACT 1 (SOLIS SD) ACRES 0.287  
 A0134 E WALLER BLOCK 2 TRACT 5A-5A1 (SD E/2) ACRES 1.264  
 A0134 E WALLER BLOCK 2 TRACT 5A1A-5A3 (SD E/2) ACRES 0.75 (ANGLETON)  
 A0134 E WALLER BLOCK 2 TRACT 5A2 (SD E 1/2) ACRES 1.0  
 A0134 E WALLER BLOCK 2 TRACT 5B (SD E/2) ACRES 5. ANGLETON  
 A0134 E WALLER TRACT 1 (GILBERT GRIFFITH SD)  
 A0134 E WALLER BLOCK 2 TRACT 5D (SD E/2) ACRES .75 (ANGLETON)  
 A0134 E WALLER BLOCK 2 TRACT 5D3-5D1-5D2 (SD E/2) ACRES 2.51  
 A0134 E WALLER BLOCK 2 TRACT 5D4 (SD E/2) ACRES 0.42  
 A0134 E WALLER BLOCK 2 TRACT 8-8C (SD E/2) ACRES 5.0  
 A0134 E WALLER BLOCK 2 TRACT 8A (SD E/2) ACRES 1.5 ANGLETON  
 A0134 E WALLER BLOCK 2 TRACT 8A9A (SD E/2) ACRES 0.5  
 A0134 E WALLER BLOCK 2 TRACT 8-A1 (SD E/2) ACRES 1.14  
 A0134 E WALLER BLOCK 2 TRACT 8A2 (SD E/2) ACRES .51  
 A0134 E WALLER BLOCK 2 TRACT 8A-2A (SD E/2) ACRES 0.51  
 A0134 E WALLER BLOCK 2 TRACT 8A3 (SD E/2) ACRES 0.5  
 A0134 E WALLER BLOCK 2 TRACT 8A3A (SD E/2) ACRES 0.5  
 A0134 E WALLER BLOCK 2 TRACT 8A5 (SD E/2) ACRES .5  
 A0134 E WALLER BLOCK 2 TRACT 8A6A (SD E/2) ACRES .5  
 A0134 E WALLER BLOCK 2 TRACT 8A7 (SD E/2) ACRES .51  
 A0134 E WALLER BLOCK 2 TRACT 8A8 (SD E/2) ACRES 0.5  
 A0134 E WALLER BLOCK 2 TRACT 8B (SD E/2) ACRES 5.00 (ANGLETON)  
 A0134 E WALLER BLOCK 2 TRACT 9A (SD E/2) ACRES 5.0  
 A0134 E WALLER BLOCK 2 TRACT 9C1 (SD E/2) & BLK 1 LOT 3 (ROSS SD)(AMEND) ACRES 2.89 (ANGLETON)  
 A0134 E WALLER BLOCK 2 TRACT 9E (SD E/2) ACRES 1.00 (ANGLETON)  
 A0134 E WALLER BLOCK 2 TRACT 9F (SD E/2) ACRES 0.56  
 A0134 E WALLER BLOCK 2 TRACT 9G (SD E/2) ACRES 1.00  
 A0134 E WALLER BLOCK 2 TRACT 9H (SD E/2) ACRES 1.023  
 A0134 E WALLER BLOCK 2 TRACT 9I1 (SD E/2) ACRES .4874 (ANGLETON)  
 A0134 E WALLER BLOCK 2 TRACT 9I (SD E/2) ACRES .487 (ANGLETON)  
 A0134 E WALLER BLOCK 2 TRACT 9J (SD E/2) ACRES .51 (ANGLETON)  
 A0134 E WALLER BLOCK 2 TRACT 9K (SD E/2) ACRES 0.48  
 A0134 E WALLER BLOCK 2 TRACT 9L (SD E/2) ACRES .48 (ANGLETON)  
 A0134 E WALLER TRACT 10-10B-10B2-10C1-10E (PT) (SD E/2) ACRES 5.35  
 A0134 E WALLER BLOCK 2 TRACT 10A2 (SD E/2) ACRES .87 (ANGLETON)  
 A0134 E WALLER BLOCK 2 TRACT 10C (SD E/2) ACRES 1.91 (ANGLETON)  
 A0134 E WALLER BLOCK 4 TRACT 1A1A (SD E/2) ACRES .59  
 A0134 E WALLER BLOCK 4 TRACT 1A1B (SD E/2) ACRES .54  
 A0134 E WALLER BLOCK 4 TRACT 1A2 (SD E/2) ACRES .59  
 A0134 E WALLER BLOCK 4 TRACT 1A3 (SD E/2) ACRES 0.59  
 A0134 E WALLER BLOCK 4 TRACT 1A4 (SD E/2) ACRES 0.59

A0134 E WALLER BLOCK 4 TRACT 1A7 (SD E/2) ACRES 0.59  
 A0134 E WALLER BLOCK 4 TRACT 1A-8 (SD E/2) ACRES .59 (ANGLETON)  
 A0134 E WALLER TRACT 1A10A (SD E/2) ACRES .5  
 A0134 E WALLER BLOCK 4 TRACT 1A10-1A10B-2A-2A1 (SD E/2) ACRES 1.0  
 A0134 E WALLER BLOCK 4 TRACT 1A10C-2A2 (SD E/2) ACRES 0.5  
 A0134 E WALLER BLOCK 4 TRACT 2B-3A (SD E/2) ACRES 1.  
 A0134 E WALLER BLOCK 4 TRACT 3C (SD E/2) ACRES .93  
 A0134 E WALLER BLOCK 4 TRACT 4B-4I (SD E/2) \*\*LIFE ESTATE\*\* ACRES 1.26 ANGLETON  
 A0134 E WALLER BLOCK 4 TRACT 4C (SD E/2) ACRES 1.0 (ANGLETON)  
 A0134 E WALLER BLOCK 4 TRACT 4D (SD E/2) ACRES 1.  
 A0134 E WALLER BLOCK 4 TRACT 4E-5A (SD E/2) ACRES 0.5  
 A0134 E WALLER BLOCK 4 TRACT 5A1 (SD E/2) ACRES 0.5  
 A0134 E WALLER BLOCK 4 TRACT 4F (SD E/2) ACRES 1.  
 A0134 E WALLER BLOCK 4 TRACT 7B1 (SD E/2) ACRES 4.66  
 A0134 E WALLER BLOCK 4 TRACT 6A (SD E/2) ACRES 0.4983  
 A0134 E WALLER BLOCK 4 TRACT 5B-6A1 (SD E/2) ACRES 0.47  
 A0134 E WALLER BLOCK 4 TRACT 7A-8-13C-14C (SD E/2) ACRES 6.22  
 A0134 E WALLER BLOCK 4 TRACT 1 (ANGLETON SOUTH SD) (SD E/2) ACRES 0.32  
 A0134 E WALLER BLOCK 4 TRACT 13A1-(PT) 12A1 (SD E/2) ACRES 0.36 ANGLETON  
 A0134 E WALLER BLOCK 4 TRACT 13A1A1 (SD E/2) ACRES .15  
 A0134 E WALLER BLOCK 4 TRACT 15A3-16A3 (SD E/2) ACRES 0.39  
 A0134 E WALLER BLOCK 4 TRACT 15A-16A (SD E/2) ACRES 1.584 ANGLETON  
 A0134 E WALLER BLOCK 4 TRACT 15A1E (SD E/2) ACRES 0.51  
 A0134 E WALLER BLOCK 4 TRACT 15A1A (SD E/2) ACRES .48 ANGLETON  
 A0134 E WALLER BLOCK 4 TRACT 15A1B1 (SD E/2) ACRES 0.24  
 A0134 E WALLER BLOCK 4 TRACT 16A1-17A (SD E/2) ACRES 1.41  
 A0134 E WALLER BLOCK 4 TRACT 17A1 (SD E/2) ACRES 1.21  
 A0134 E WALLER BLOCK 4 TRACT 17A1A (SD E/2) ACRES 0.793  
 A0134 E WALLER BLOCK 4 TRACT 17A2 (SD E/2) ACRES 1.  
 A0134 E WALLER BLOCK 4 TRACT 17A2A-17A2B (SD E/2) ACRES 1.  
 A0134 E WALLER BLOCK 4 TRACT 18A1-19A3 (SD E/2) ACRES 0.12  
 A0134 E WALLER BLOCK 4 TRACT 18C1-19C1 (SD E/2) ACRES 2.0 (ANGLETON)  
 A0134 E WALLER BLOCK 5 TRACT 1A (SD E/2) ACRES 1.11  
 A0134 E WALLER BLOCK 5 TRACT 1D1 (SD E/2) ACRES 0.5  
 A0134 E WALLER BLOCK 5 TRACT 1D (PT) (SD E/2) ACRES 0.5  
 A0134 E WALLER BLOCK 5 TRACT 1E (SD E/2) ACRES 1. ANGLETON  
 A0134 E WALLER TRACT 2 (LYCKA SD) ACRES 2.9 ANGLETON  
 A0134 E WALLER BLOCK 5 TRACT 1I (SD E/2) ACRES 0.709  
 A0134 E WALLER BLOCK 5 TRACT 1B (PT) (SD E/2) ACRES 1.0  
 A0134 E WALLER BLOCK 5 TRACT 3B (SD E/2) ACRES 3.00 (ANGLETON)  
 A0134 E WALLER TRACT 4B (FERGUSON SD) ACRES 4.644 (ANGLETON)  
 A0134 E WALLER BLOCK 5 TRACT 10C (SD E/2) ACRES 1.0 (ANGLETON)  
 A0180 H H CORNWALL TRACT 16 ACRES 5.0 (ANGLETON)  
 A0180 H H CORNWALL TRACT 14B2 ACRES 1.0 (ANGLETON)  
 A0180 H H CORNWALL TRACT 16B1B ACRES 0.278 (ANGLETON)  
 A0180 H H CORNWALL TRACT 16B1-16B2 ACRES .278 (ANGLETON)  
 A0180 H H CORNWALL TRACT 16B2A ACRES .5 (ANGLETON)

A0180 H H CORNWALL TRACT 16A1 ACRES .278 (ANGLETON)  
 A0180 H H CORNWALL TRACT 16A-16A1A ACRES 0.43  
 A0180 H H CORNWALL TRACT 19A1 ACRES .26  
 A0180 H H CORNWALL TRACT 20A(P T)-20B1-20B2-20B3-20C1-20C2-20C3-20C4-20E ACRES 15.589 -21A-21B-21C  
 A0180 H H CORNWALL TRACT 20A1-20E1 ACRES 2.878  
 A0180 H H CORNWALL TRACT 14A (PT) - LOT 14A1 ACRES 1.28  
 A0180 H H CORNWALL TRACT 14F ACRES 1.866  
 A0180 H H CORNWALL TRACT 14A3 ACRES .76  
 A0180 H H CORNWALL TRACT 14 ACRES 2.79 (ANGLETON)  
 A0180 H H CORNWALL TRACT 1 (CRUZ SD) ACRES 0.723  
 A0180 H H CORNWALL TRACT 17 & A0375 I T TINSLEY TRACT 90D ACRES 0.7763 (ANGLETON)  
 A0180 H H CORNWALL TRACT 14B-14B4 ACRES .834 (ANGLETON)  
 A0180 H H CORNWALL TRACT 1 (H W MUNSON S/D) ACRES .92  
 A0180 H H CORNWALL TRACT 1 (H W MUNSON 2ND SD) ACRES 1.0  
 A0180 H H CORNWALL TRACT 19A2-19A3 ACRES .28  
 A0180 H H CORNWALL TRACT 14C ACRES .94  
 A0180 H H CORNWALL BLOCK 1 TRACT 5 (JABLECKI SD) ACRES 2.36  
 A0180 H H CORNWALL BLOCK 1 TRACT 2 (JABLECKI SD) ACRES .51  
 A0180 H H CORNWALL BLOCK 1 TRACT 3 (JABLECKI SD) ACRES 1.15  
 A0180 H H CORNWALL TRACT 19A4A ACRES 0.744 (ANGLETON)  
 A0318 T S LEE TRACT 30C ACRES 1. (ANGLETON)  
 A0318 T S LEE TRACT 6E ACRES 1.29 (ANGLETON)  
 A0318 T S LEE TRACT 19 (PT) ACRES 0.38 (ANGLETON)  
 A0318 T S LEE TRACT 1-1A-16-16A ACRES 38.48 (ANGLETON)  
 A0318 T S LEE TRACT 5A SURFACE ONLY ACRES 4.197 (ANGLETON)  
 A0318 T S LEE TRACT 6-6A1-6A1A-6A1B (ANGLETON) ACRES 5.21 (ANGLETON)  
 A0318 T S LEE TRACT 6A1B1-6A1C ACRES 1.48 (ANGLETON) SN1 TXFL1AF450311352 HUD# TEX0368869  
 A0318 T S LEE TRACT 6C ACRES 1.5 (ANGLETON)  
 A0318 T S LEE TRACT 33A ACRES 1.0 (ANGLETON)  
 A0318 T S LEE TRACT 1 (NORAH SD) (AMENDED) ACRES .2821 (ANGLETON)  
 A0318 T S LEE TRACT 2 (NORAH SD) (AMENDED) ACRES .2749 (ANGLETON)  
 A0375 I T TINSLEY TRACT 1 ACRES 0.5 (ANGLETON)  
 A0375 I T TINSLEY TRACT 1B1 ACRES 0.19 (ANGLETON)  
 A0375 I T TINSLEY TRACT 7 + (20X129.6') ACRES 0.3295 (ANGLETON) \*\*LIFE ESTATE\*\*  
 A0375 I T TINSLEY TRACT 7C \*\*LIFE ESTATE\*\* ACRES .35 (ANGLETON)  
 A0375 I T TINSLEY TRACT 7C3 ACRES .238 (ANGLETON)  
 A0375 I T TINSLEY TRACT 7C1 ACRES .2458 (ANGLETON)  
 A0375 I T TINSLEY TRACT 7J + (22.86X80') ACRES .4073 (ANGLETON)  
 A0375 I T TINSLEY TRACT 9B2 ACRES .99 (ANGLETON)  
 A0375 I T TINSLEY TRACT 9D2-9D ACRES .37 (ANGLETON)  
 A0375 I T TINSLEY TRACT 9D3-9D4 ACRES .184 (ANGLETON)  
 A0375 I T TINSLEY TRACT 9D5-9D6 ACRES .18 (ANGLETON)  
 A0375 I T TINSLEY TRACT 9E ACRES .34 (ANGLETON)  
 A0375 I T TINSLEY TRACT 9E1-9E2 ACRES .3 (ANGLETON)  
 A0375 I T TINSLEY TRACT 10B ACRES .43 (ANGLETON)  
 A0375 I T TINSLEY TRACT 13-36 ACRES 36.04 (ANGLETON)  
 A0375 I T TINSLEY TRACT 2 (FISHER SD) ACRES 2.0 (ANGLETON)



A0375 I T TINSLEY TRACT 1 (FISHER SD) ACRES 7.0 (ANGLETON)  
 A0375 I T TINSLEY TRACT 27 ACRES 1.06 (ANGLETON)  
 A0375 I T TINSLEY TRACT 32A-32A1 ACRES 6.6298 (ANGLETON)  
 A0375 I T TINSLEY TRACT 42A1-43C1 ACRES 1.0 (ANGLETON)  
 A0375 I T TINSLEY TRACT 43 ACRES 1.00 (ANGLETON)  
 A0375 I T TINSLEY BLOCK 1 TRACT 1-2 (FORD SD) & TRACT 53-54 ACRES 19.72 (ANGLETON)  
 A0375 I T TINSLEY TRACT 44A ACRES 10.0 (ANGLETON)  
 A0375 I T TINSLEY TRACT 69A1-69B-69B1 ACRES 5.0 (ANGLETON)  
 A0375 I T TINSLEY TRACT 71B ACRES 3.30 (ANGLETON)  
 A0375 I T TINSLEY BLOCK 1 TRACT 1 (MCKNIGHT ACRES) ACRES 1.145 (ANGLETON)  
 A0375 I T TINSLEY TRACT 100A1 ACRES 1.067 (ANGLETON)  
 A0375 I T TINSLEY TRACT 103A-103A1 ACRES 1.00 (ANGLETON)  
 A0375 I T TINSLEY TRACT 103B-103B1-103B2 \*\*LIFE ESTATE\*\* ACRES 1.00 (ANGLETON)  
 A0375 I T TINSLEY TRACT 103C (W/2) ACRES .5 (ANGLETON)  
 A0375 I T TINSLEY TRACT 106A1-106A1A ACRES 0.5 (ANGLETON) \*\*LIFE ESTATE\*\*  
 A0375 I T TINSLEY TRACT 110B ACRES 0.28 (ANGLETON) \*\*LIFE ESTATE\*\*  
 A0375 I T TINSLEY TRACT 2 (MCDANIEL PLACE) ACRES .53 (ANGLETON)  
 A0375 I T TINSLEY TRACT 110F1 (PT) ACRES 0.19 (ANGLETON)  
 A0375 I T TINSLEY TRACT 1 TR 117A ACRES 0.62 (ANGLETON)  
 A0375 I T TINSLEY TRACT 117C ACRES 0.66 (ANGLETON)  
 A0375 I T TINSLEY TRACT 124B ACRES .1612 (ANGLETON)  
 A0375 I T TINSLEY TRACT 128A1A-128A3-128A4 ACRES 1.7634 (ANGLETON)  
 A0375 I T TINSLEY TRACT 127C-127D ACRES 1.2 (ANGLETON)  
 A0375 I T TINSLEY TRACT 128A-128A1 ACRES 1.17 (ANGLETON)  
 A0375 I T TINSLEY TRACT 134-134D-135-136B-137B ACRES 42.2841 (ANGLETON)  
 A0375 I T TINSLEY TRACT 1 (BRANDI ROBERTS S/D) ACRES 2.008 (ANGLETON)  
 A0375 I T TINSLEY TRACT 2 (BRANDI ROBERTS S/D) ACRES 29.175 (ANGLETON)  
 A0380 J DE J VALDERAS TRACT 12B1-12B ACRES 0.39  
 A0380 J DE J VALDERAS TRACT 13 ACRES 1.146  
 A0380 J DE J VALDERAS TRACT 13A-13A1  
 A0380 J DE J VALDERAS TRACT 13A2-13D ACRES 0.206  
 A0380 J DE J VALDERAS TRACT 13A3-13A4 ACRES 0.394 (ANGLETON)  
 A0380 J DE J VALDERAS TRACT 13A6 ACRES 0.18  
 A0380 J DE J VALDERAS TRACT 13A7 ACRES .18  
 A0380 J DE J VALDERAS TRACT 13A8 ACRES 0.245  
 A0380 J DE J VALDERAS TRACT 13B ACRES 0.78  
 A0380 J DE J VALDERAS TRACT 13B1 ACRES 0.22  
 A0380 J DE J VALDERAS TRACT 18A ACRES 0.57  
 A0380 J DE J VALDERAS TRACT 18A1 ACRES 0.43  
 A0380 J DE J VALDERAS TRACT 18C ACRES 0.673  
 A0380 J DE J VALDERAS TRACT 22A ACRES .255  
 A0380 J DE J VALDERAS TRACT CLOSED ROW (PT) & HERITAGE OAKS (A0380-A0699) BLK 3 RES A1 BLK 9 RES F1 BL  
 A0380 J DE J VALDERAS TRACT 45A-46-47-47A-167A2 ACRES 9.1  
 A0380 J DE J VALDERAS TRACT 78E-79D ACRES 0.69 (ANGLETON)  
 A0380 J DE J VALDERAS TRACT 78C-78D ACRES 0.474 (ANGLETON)  
 A0380 J DE J VALDERAS TRACT 107C1A-107C2-107D-107D1-107H (ANGLETON) ACRES 2.673  
 A0380 J DE J VALDERAS TRACT 2 (CALWELL SD) (ANGLETON) ACRES 0.59

A0380 J DE J VALDERAS TRACT 109B (ANGLETON) ACRES 0.6  
 A0380 J DE J VALDERAS TRACT 109C (ANGLETON) ACRES 0.61  
 A0380 J DE J VALDERAS TRACT 109D (ANGLETON) ACRES .55  
 A0380 J DE J VALDERAS TRACT 109E (ANGLETON) ACRES 0.55  
 A0380 J DE J VALDERAS TRACT 109G (ANGLETON) ACRES .38  
 A0380 J DE J VALDERAS TRACT 109H (ANGLETON) ACRES 0.42  
 A0380 J DE J VALDERAS TRACT 109I (ANGLETON) ACRES 0.55  
 A0380 J DE J VALDERAS TRACT 109J (ANGLETON) ACRES 0.47  
 A0380 J DE J VALDERAS TRACT 109K (ANGLETON) ACRES 0.4  
 A0380 J DE J VALDERAS TRACT 109H1-109L (ANGLETON) ACRES 0.434  
 A0380 J DE J VALDERAS TRACT 109M (ANGLETON) ACRES .52  
 A0380 J DE J VALDERAS TRACT 109N (ANGLETON) ACRES 0.52  
 A0380 J DE J VALDERAS TRACT 109R (ANGLETON) ACRES 0.388  
 A0380 J DE J VALDERAS TRACT 109S (ANGLETON) ACRES 0.36  
 A0380 J DE J VALDERAS TRACT 109T (ANGLETON) ACRES 0.44  
 A0380 J DE J VALDERAS TRACT 109V (ANGLETON) ACRES 0.43  
 A0380 J DE J VALDERAS TRACT 109W (ANGLETON) ACRES 0.36  
 A0380 J DE J VALDERAS TRACT 1 (PERRYMAN SD) (ANGLETON) ACRES 0.5075  
 A0380 J DE J VALDERAS TRACT 109Z (ANGLETON) ACRES 0.4 **\*\*LIFE ESTATE\*\***  
 A0380 J DE J VALDERAS TRACT 2 (REPLAT) (CASE ESTATES) (ANGLETON) ACRES 0.83  
 A0380 J DE J VALDERAS TRACT 3 (REPLAT) (CASE ESTATES) (ANGLETON) ACRES 1.32  
 A0380 J DE J VALDERAS TRACT 1 (CASE ESTATES) (ANGLETON) ACRES 1.0  
 A0380 J DE J VALDERAS TRACT 110A2 (ANGLETON) ACRES 1.0  
 A0380 J DE J VALDERAS TRACT 1 (BARRERA SD) (ANGLETON) ACRES .412  
 A0380 J DE J VALDERAS TRACT 2 (BARRERA SD) (ANGLETON) ACRES 1.364  
 A0380 J DE J VALDERAS TRACT 121B1 (ANGLETON) ACRES 0.1  
 A0380 J DE J VALDERAS TRACT 121H (ANGLETON) ACRES .32  
 A0380 J DE J VALDERAS TRACT 125B3 (ANGLETON) ACRES 0.407  
 A0380 J DE J VALDERAS TRACT 163A12-163A19 (ANGLETON) ACRES 0.352  
 A0380 J DE J VALDERAS TRACT 163A5 (ANGLETON) ACRES 0.16  
 A0380 J DE J VALDERAS TRACT 163A6 **\*\*LIFE ESTATE\*\*** (ANGLETON) ACRES 0.16  
 A0380 J DE J VALDERAS TRACT 163A8-163A21 (ANGLETON) ACRES 0.42  
 A0380 J DE J VALDERAS TRACT 163A9B (ANGLETON) ACRES 0.13  
 A0380 J DE J VALDERAS TRACT 163A9C (ANGLETON) ACRES 0.13  
 A0380 J DE J VALDERAS TRACT 163A10-163A11 (ANGLETON) ACRES .288  
 A0380 J DE J VALDERAS TRACT 163A12A (ANGLETON) ACRES 0.275  
 A0380 J DE J VALDERAS TRACT 163A13 (ANGLETON) ACRES 0.2  
 A0380 J DE J VALDERAS TRACT 163A17 (ANGLETON) ACRES .14  
 A0380 J DE J VALDERAS TRACT 166E (ANGLETON) ACRES 0.344  
 A0699 M C TOBIN TRACT 53H-53I ACRES 0.391, Undivided Interest 50.0000000000%  
 A0699 M C TOBIN TRACT 53H-53I ACRES 0.391, Undivided Interest 50.0000000000%  
 A0699 M C TOBIN TRACT 53F1 ACRES 0.27  
 A0699 M C TOBIN TRACT 53F-53F2 ACRES .53  
 A0699 M C TOBIN TRACT 53-53G ACRES .545  
 A0699 M C TOBIN TRACT 54A ACRES 0.294  
 A0699 M C TOBIN TRACT 54 ACRES 0.29  
 A0699 M C TOBIN TRACT 53D1-53E ACRES 0.56

AKERS (ANGLETON) BLK 1 LOT 1-2-3-4 ACRES .6427  
 AKERS (ANGLETON) BLK 1 LOT 7-8A  
 AKERS (ANGLETON) BLK 1 LOT 8-9  
 AKERS (ANGLETON) BLK 1 LOT 14  
 AKERS (ANGLETON) BLK 3 LOT 1 & BLK 1 LOT 16  
 AKERS (ANGLETON) BLK 1 LOT 17 & BLK 3 LOT 14A  
 AKERS (ANGLETON) BLK 1 LOT 17A-18-19B  
 AKERS (ANGLETON) BLK 1 LOT 21  
 AKERS (ANGLETON) BLK 1 LOT 24  
 AKERS (ANGLETON) BLK 2 LOT 2  
 AKERS (ANGLETON) BLK 2 LOT 3  
 AKERS (ANGLETON) BLK 2 LOT 4  
 AKERS (ANGLETON) BLK 2 LOT 11  
 AKERS (ANGLETON) BLK 2 LOT 12  
 AKERS (ANGLETON) BLK 3 LOT 14-14C \*\*LIFE ESTATE\*\*  
 AKERS (ANGLETON) BLK 3 LOT 8  
 AKERS (ANGLETON) BLK 3 LOT 2  
 AKERS (ANGLETON) BLK 3 LOT 3  
 AKERS (ANGLETON) BLK 3 LOT 4  
 AKERS (ANGLETON) BLK 3 LOT 5  
 AKERS (ANGLETON) BLK 3 LOT 6  
 AKERS (ANGLETON) BLK 3 LOT 7  
 AKERS (ANGLETON) BLK 3 LOT 11-12  
 AKERS (ANGLETON) BLK 3 LOT 12A-13  
 AKERS (ANGLETON) BLK 3 LOT 13A-14B  
 ANDERSON PLACE (A0375) (ANGLETON) BLK 1 LOT 2  
 ANDERSON PLACE (A0375) (ANGLETON) BLK 1 LOT 12  
 ANGLETON (ANGLETON) BLK 85 LOT 13A-14A-14B-15A-16A-24TO26-26A- 27A \*\*LIFE ESTATE\*\*  
 ANGLETON (ANGLETON) BLK 85 LOT 16A1-24A & 20' ALLEY  
 ANGLETON (ANGLETON) BLK 1 LOT 5TO8-15TO20  
 ANGLETON (ANGLETON) BLK 5 LOT 4A-5A-5B-5B-6A-6B-7A-7B-8A-8B  
 ANGLETON (ANGLETON) BLK 5 LOT 5A1-6A1-7A1-8A1-15  
 ANGLETON (ANGLETON) BLK 12 LOT 4  
 ANGLETON (ANGLETON) BLK 12 LOT 5  
 ANGLETON (ANGLETON) BLK 19 LOT 11TO16  
 ANGLETON (ANGLETON) BLK 19 LOT 17-18  
 ANGLETON (ANGLETON) BLK 20 LOT 4 (E/2) - LOT 5  
 ANGLETON (ANGLETON) BLK 21 LOT 15-16-17  
 ANGLETON (ANGLETON) BLK 21 LOT 18-19-20 (N/50')  
 ANGLETON (ANGLETON) BLK 22 LOT 1-2  
 ANGLETON (ANGLETON) BLK 22 LOT 8 (E/10') - LOT 9-10  
 ANGLETON (ANGLETON) BLK 25 LOT 3-4-5  
 ANGLETON (ANGLETON) BLK 29 LOT 7 (SE/4) - LOT 8-9-10 (S/2)  
 ANGLETON (ANGLETON) BLK 29 LOT 6 -LOT 7 (W/2)  
 ANGLETON (ANGLETON) BLK 29 LOT 7 (NE/4) - LOT 8-9-10 (N/2)  
 ANGLETON (ANGLETON) BLK 29 LOT 14TO17 - LOT 18 (W/2)  
 ANGLETON (ANGLETON) BLK 32 LOT 4 (REPLAT 4-5-6)

ANGLETON (ANGLETON) BLK 32 LOT 5 (REPLAT 4-5-6)  
 ANGLETON (ANGLETON) BLK 32 LOT 8 (REPLAT 4-5-6)  
 ANGLETON (ANGLETON) BLK 32 LOT 7- LOT 8 (W/2)  
 ANGLETON (ANGLETON) BLK 33 LOT 5-6  
 ANGLETON (ANGLETON) BLK 35 LOT 3 (N/2)  
 ANGLETON (ANGLETON) BLK 35 (PT N/3)  
 ANGLETON (ANGLETON) BLK 36 LOT 21-22-23 (MOORE & MILLER ADDN)  
 ANGLETON (ANGLETON) BLK 36 LOT 29 (W/15') - LOT 30, Undivided Interest 50.000000000000%  
 ANGLETON (ANGLETON) BLK 36 LOT 31-32 (MOORE & MILLER ADDN)  
 ANGLETON (ANGLETON) BLK 37 LOT 1TO5 (MOORE & MILLER ADDN)  
 ANGLETON (ANGLETON) BLK 37 LOT 6-7-8 (MOORE & MILLER ADDN)  
 ANGLETON (ANGLETON) BLK 37 LOT 10 (E/30')- LOT 11 (W/21.7') (MOORE & MILLER ADDN)  
 ANGLETON (ANGLETON) BLK 37 LOT 17A (REPLAT)  
 ANGLETON (ANGLETON) BLK 37 LOT 18-19-20  
 ANGLETON (ANGLETON) BLK 41 LOT 2  
 ANGLETON (ANGLETON) BLK 41 LOT 3  
 ANGLETON (ANGLETON) BLK 41 LOT 4-5  
 ANGLETON (ANGLETON) BLK 41 LOT 9  
 ANGLETON (ANGLETON) BLK 41 LOT 10-11  
 ANGLETON (ANGLETON) BLK 41 LOT 12 (S/46.66') - LOT 13  
 ANGLETON (ANGLETON) BLK 41 LOT 16  
 ANGLETON (ANGLETON) BLK 41 LOT 17  
 ANGLETON (ANGLETON) BLK 42 LOT 10  
 ANGLETON (ANGLETON) BLK 42 LOT 2A (HANCOCK SD)  
 ANGLETON (ANGLETON) BLK 42 LOT 11-12-13  
 ANGLETON (ANGLETON) BLK 42 LOT 15  
 ANGLETON (ANGLETON) BLK 42 LOT 16  
 ANGLETON (ANGLETON) BLK 43 LOT 12-13  
 ANGLETON (ANGLETON) BLK 45 LOT 12-13  
 ANGLETON (ANGLETON) BLK 45 LOT 17  
 ANGLETON (ANGLETON) LOT 1-A (GREEN'S S/D) ACRES 0.153  
 ANGLETON (ANGLETON) BLK 46 LOT 7-8-9  
 ANGLETON (ANGLETON) BLK 47 LOT 4-5 (E/2)-LOT 6A-7-8  
 ANGLETON (ANGLETON) BLK 47 LOT 6 (W/2)-7A-8A  
 ANGLETON (ANGLETON) BLK 47 LOT 7B-8B  
 ANGLETON (ANGLETON) BLK 48 LOT 5-6  
 ANGLETON (ANGLETON) BLK 49 LOT 10TO13  
 ANGLETON (ANGLETON) BLK 49 LOT 14  
 ANGLETON (ANGLETON) LOT B (CUMMINGS S/D)  
 ANGLETON (ANGLETON) BLK 50 LOT 13-14  
 ANGLETON (ANGLETON) BLK 50 LOT 15A (MYRTLE SD)  
 ANGLETON (ANGLETON) BLK 50 LOT 16A (MYRTLE SD)  
 ANGLETON (ANGLETON) BLK 51 LOT 1-2  
 ANGLETON (ANGLETON) BLK 51 LOT 4  
 ANGLETON (ANGLETON) BLK 53 LOT 4-5  
 ANGLETON (ANGLETON) BLK 53 LOT 6-7  
 ANGLETON (ANGLETON) BLK 53 LOT 15-16

ANGLETON (ANGLETON) BLK 53 LOT 17-18  
 ANGLETON (ANGLETON) BLK 54 LOT 13  
 ANGLETON (ANGLETON) BLK 54 LOT 2  
 ANGLETON (ANGLETON) BLK 54 LOT 3  
 ANGLETON (ANGLETON) BLK 54 LOT 10-11-12  
 ANGLETON (ANGLETON) BLK 54 LOT 8-9  
 ANGLETON (ANGLETON) BLK 54 LOT 17-18  
 ANGLETON (ANGLETON) BLK 62 LOT 5-6  
 ANGLETON (ANGLETON) BLK 63 LOT 1-2-3  
 ANGLETON (ANGLETON) BLK 63 LOT 4-5  
 ANGLETON (ANGLETON) BLK 66 LOT 1-2-3 (W/2)  
 ANGLETON (ANGLETON) BLK 66 LOT 4-5-6 (W/2)  
 ANGLETON (ANGLETON) BLK 66 LOT 8 (E/10') - LOT 9  
 ANGLETON (ANGLETON) BLK 66 LOT 12  
 ANGLETON (ANGLETON) BLK 66 LOT 13-14  
 ANGLETON (ANGLETON) BLK 66 LOT 15-16  
 ANGLETON (ANGLETON) BLK 66 LOT 20 - LOT 21 (E/2)  
 ANGLETON (ANGLETON) BLK 67 LOT 5A1-5B-6-6A-7A1-7B  
 ANGLETON (ANGLETON) BLK 67 LOT 3-3A-4-4A  
 ANGLETON (ANGLETON) BLK 67 N/2 LOT 10-10A (E/40') - LOT 11-11A (W/30')  
 ANGLETON (ANGLETON) BLK 67 S/2 LOT 10-10A (E/40') - LOT 11-11A (W/30')  
 ANGLETON (ANGLETON) BLK 68 LOT 1-1A-2-2A  
 ANGLETON (ANGLETON) BLK 68 LOT 1B-2B-3-3A  
 ANGLETON (ANGLETON) BLK 68 LOT 4-4A  
 ANGLETON (ANGLETON) BLK 68 LOT 5-5A  
 ANGLETON (ANGLETON) BLK 68 LOT 14-14A-15-15A-16-16A  
 ANGLETON (ANGLETON) BLK 71 LOT 2-3  
 ANGLETON (ANGLETON) BLK 71 LOT 4TO7  
 ANGLETON (ANGLETON) BLK 72 LOT 9  
 ANGLETON (ANGLETON) BLK 72 LOT 5-6-7  
 ANGLETON (ANGLETON) BLK 72 LOT 8  
 ANGLETON (ANGLETON) BLK 72 LOT 11-12  
 ANGLETON (ANGLETON) BLK 72 LOT 13-14  
 ANGLETON (ANGLETON) BLK 73 LOT 1-2  
 ANGLETON (ANGLETON) BLK 73 LOT 5 - LOT 6 (W/20'), Undivided Interest 50.000000000000%  
 ANGLETON (ANGLETON) BLK 73 LOT 6 (E/30') - LOT 7  
 ANGLETON (ANGLETON) BLK 74 LOT 1-2-3  
 ANGLETON (ANGLETON) BLK 74 LOT 9  
 ANGLETON (ANGLETON) BLK 74 LOT 8  
 ANGLETON (ANGLETON) BLK 74 LOT 10  
 ANGLETON (ANGLETON) BLK 75 LOT 1 - LOT 2 (S/2)  
 ANGLETON (ANGLETON) BLK 75 LOT 2A-3  
 ANGLETON (ANGLETON) BLK 77 LOT 4  
 ANGLETON (ANGLETON) BLK 77 LOT 5  
 ANGLETON (ANGLETON) BLK 77 LOT 6  
 ANGLETON (ANGLETON) BLK 78 LOT 1-2  
 ANGLETON (ANGLETON) BLK 79 LOT 8

ANGLETON (ANGLETON) BLK 79 LOT 6-6A-7-7A  
ANGLETON (ANGLETON) BLK 79 LOT 3  
ANGLETON (ANGLETON) BLK 79 LOT 4-4A  
ANGLETON (ANGLETON) BLK 79 LOT 9  
ANGLETON (ANGLETON) BLK 79 LOT 1-1A-2-2A  
ANGLETON (ANGLETON) BLK 80 LOT 1-2  
ANGLETON (ANGLETON) BLK 80 LOT 3  
ANGLETON (ANGLETON) BLK 80 LOT 5  
ANGLETON (ANGLETON) BLK 80 LOT 7  
ANGLETON (ANGLETON) BLK 80 LOT 9 (E/14.5') - LOT 10-11  
ANGLETON (ANGLETON) BLK 80 LOT 13  
ANGLETON (ANGLETON) BLK 81 LOT 4  
ANGLETON (ANGLETON) BLK 81 LOT 8  
ANGLETON (ANGLETON) BLK 82 LOT 4-5-6-7  
ANGLETON (ANGLETON) BLK 82 LOT 10-11  
ANGLETON (ANGLETON) BLK 83 LOT 1-2  
ANGLETON (ANGLETON) BLK 83 LOT 3  
ANGLETON (ANGLETON) BLK 83 LOT 8  
ANGLETON (ANGLETON) BLK 84 LOT 8  
ANGLETON (ANGLETON) BLK 84 LOT 9 (IMPROVEMENT ONLY)  
ANGLETON (ANGLETON) BLK 85 LOT 8-32  
ANGLETON (ANGLETON) BLK 85 LOT 11A-12TO14-27TO31-29A-32A  
ANGLETON (ANGLETON) BLK 85 LOT 8A-9-10-11  
ANGLETON (ANGLETON) BLK 85 LOT 15-16  
ANGLETON (ANGLETON) BLK 85 LOT 17-18  
ANGLETON (ANGLETON) BLK 85 LOT 19 - LOT 20 (W/2)  
ANGLETON (ANGLETON) BLK 85 LOT 20 (E/2) - LOT 21  
ANGLETON (ANGLETON) BLK 86 LOT 8-9  
ANGLETON (ANGLETON) BLK 86 LOT 10 - LOT 11 (S/2)  
ANGLETON (ANGLETON) BLK 86 LOT 14 (N/2) - LOT 15  
ANGLETON (ANGLETON) BLK 86 LOT 13 - LOT 14 (S/2)  
ANGLETON (ANGLETON) BLK 86 LOT 19A-20A-21A  
ANGLETON (ANGLETON) BLK 86 LOT 22 - LOT 23 (S/5') & ALLEY (S/2)  
ANGLETON (ANGLETON) BLK 86 LOT 23 (S/45')  
ANGLETON (ANGLETON) BLK 86 LOT 26-27 (PT)  
ANGLETON (ANGLETON) BLK 87 LOT 1A-2A-3A & BLK 87B  
ANGLETON (ANGLETON) BLK 87 LOT 6-7-8  
ANGLETON (ANGLETON) BLK 87 LOT 9 - LOT 10 (E/34')  
ANGLETON (ANGLETON) BLK 87 LOT 10 (W/16') - LOT 11  
ANGLETON (ANGLETON) BLK 87 LOT 14-15-16  
ANGLETON (ANGLETON) BLK 88 LOT 1-2  
ANGLETON (ANGLETON) BLK 88 LOT 13-14-15-16  
ANGLETON (ANGLETON) BLK 89 LOT 5-6 (MOORE & MILLER 2ND ADDITION)  
ANGLETON (ANGLETON) BLK 89 LOT 11 (W/14') - LOT 12  
ANGLETON (ANGLETON) BLK 97 LOT 1  
ANGLETON (ANGLETON) BLK 100 LOT 1B-1B1  
ANGLETON (ANGLETON) BLK 100 LOT 1B2-1C

ANGLETON (ANGLETON) BLK 100 LOT 2 (N/125')  
ANGLETON (ANGLETON) BLK 100 LOT 8  
ANGLETON (ANGLETON) BLK 100 LOT 8A  
ANGLETON (ANGLETON) BLK 100 LOT 9B  
ANGLETON (ANGLETON) BLK 100 LOT 10  
ANGLETON (ANGLETON) BLK 100 LOT 11-12C  
ANGLETON (ANGLETON) BLK 100 LOT 12A-12D  
ANGLETON (ANGLETON) BLK 100 LOT 9A  
ANGLETON (ANGLETON) BLK 100 LOT 16A  
ANGLETON (ANGLETON) BLK 101 LOT 6  
ANGLETON (ANGLETON) BLK 101 LOT 7-8  
ANGLETON (ANGLETON) BLK 102 LOT 8-9  
ANGLETON (ANGLETON) BLK 102 LOT 10-11  
ANGLETON (ANGLETON) BLK 102 LOT 12-13  
ANGLETON (ANGLETON) BLK 102 LOT 14-15  
ANGLETON (ANGLETON) BLK 102 LOT 16  
ANGLETON (ANGLETON) BLK 103 LOT 8-9  
ANGLETON (ANGLETON) BLK 103 LOT 12-13  
ANGLETON (ANGLETON) BLK 103 LOT 15-16  
ANGLETON (ANGLETON) BLK 104 LOT 1-2 (C/S)  
ANGLETON (ANGLETON) BLK 104 LOT 3-4  
ANGLETON (ANGLETON) BLK 104 LOT 11  
ANGLETON (ANGLETON) BLK 104 LOT 10 & PORTION OF ABANDONED ROW  
ANGLETON (ANGLETON) BLK 104 LOT 13  
ANGLETON (ANGLETON) BLK 104 LOT 14-15  
ANGLETON (ANGLETON) BLK 105 LOT 1-2  
ANGLETON (ANGLETON) BLK 105 LOT 3-4  
ANGLETON (ANGLETON) BLK 105 LOT 10-11 \*\*LIFE ESTATE\*\*  
ANGLETON (ANGLETON) BLK 105 LOT 14-15  
ANGLETON (ANGLETON) BLK 106 LOT 3-4-5  
ANGLETON (ANGLETON) BLK 106 LOT 6A (CABARRUBIA SD)  
ANGLETON (ANGLETON) BLK 106 LOT 10-11  
ANGLETON (ANGLETON) BLK 106 LOT 8-9  
ANGLETON (ANGLETON) BLK 106 LOT 17-18 (S/2)  
ANGLETON (ANGLETON) BLK 106 LOT 17-18 (N/2)  
ANGLETON (ANGLETON) BLK 107 LOT 1-2-3  
ANGLETON (ANGLETON) BLK 107 LOT 4-5-6-7  
ANGLETON (ANGLETON) BLK 107 LOT 8-9  
ANGLETON (ANGLETON) BLK 107 LOT 10A (REPLAT)  
ANGLETON (ANGLETON) BLK 108 LOT 1  
ANGLETON (ANGLETON) BLK 108 LOT 17  
ANGLETON (ANGLETON) BLK 110 LOT 5A (SUSTAITA SD)  
ANGLETON (ANGLETON) BLK 111 LOT 20TO31 S# GDA1AL12791760 HUD# HWC0018445  
ANGLETON (ANGLETON) BLK 112 LOT 1-2-3  
ANGLETON (ANGLETON) BLK 112 LOT 4-5  
ANGLETON (ANGLETON) BLK 112 LOT 6-7-8  
ANGLETON (ANGLETON) BLK 112 LOT 9-10

ANGLETON (ANGLETON) BLK 113 LOT 9  
ANGLETON (ANGLETON) BLK 113 LOT 1-2-3\*\*LIFE ESTATE\*\*  
ANGLETON (ANGLETON) BLK 113 LOT 6-7-8  
ANGLETON (ANGLETON) BLK 133 LOT 1  
ANGLETON (ANGLETON) BLK 133 LOT 4  
ANGLETON HEIGHTS (ANGLETON) BLK 1 LOT 1  
ANGLETON HEIGHTS (ANGLETON) BLK 1 LOT 2  
ANGLETON HEIGHTS (ANGLETON) BLK 1 LOT 4  
ANGLETON HEIGHTS (ANGLETON) BLK 1 LOT 5  
ANGLETON HEIGHTS (ANGLETON) BLK 1 LOT 6  
ANGLETON HEIGHTS (ANGLETON) BLK 1 LOT 8  
ANGLETON HEIGHTS (ANGLETON) BLK 1 LOT 9  
ANGLETON HEIGHTS (ANGLETON) BLK 1 LOT 10  
ANGLETON HEIGHTS (ANGLETON) BLK 1 LOT 11  
ANGLETON HEIGHTS (ANGLETON) BLK 1 LOT 12  
ANGLETON HEIGHTS (ANGLETON) BLK 1 LOT 14  
ANGLETON HEIGHTS (ANGLETON) BLK 1 LOT 15  
ANGLETON HEIGHTS (ANGLETON) BLK 1 LOT 17-18A  
ANGLETON HEIGHTS (ANGLETON) BLK 1 LOT 18  
ANGLETON HEIGHTS (ANGLETON) BLK 2 LOT 11 - LOT 12 (1/2)  
ANGLETON HEIGHTS (ANGLETON) BLK 2 LOT 1-2  
ANGLETON HEIGHTS (ANGLETON) BLK 2 LOT 3  
ANGLETON HEIGHTS (ANGLETON) BLK 2 LOT 4  
ANGLETON HEIGHTS (ANGLETON) BLK 2 LOT 6  
ANGLETON HEIGHTS (ANGLETON) BLK 2 LOT 8  
ANGLETON HEIGHTS (ANGLETON) BLK 2 LOT 9  
ANGLETON HEIGHTS (ANGLETON) BLK 2 LOT 12 (1/2) - LOT 13  
ANGLETON HEIGHTS (ANGLETON) BLK 2 LOT 14  
ANGLETON HEIGHTS (ANGLETON) BLK 2 LOT 15  
ANGLETON HEIGHTS (ANGLETON) BLK 2 LOT 16  
ANGLETON HEIGHTS (ANGLETON) BLK 2 LOT 17  
ANGLETON HEIGHTS (ANGLETON) BLK 2 LOT 18  
ANGLETON HEIGHTS (ANGLETON) BLK 2 LOT 19  
ANGLETON HEIGHTS (ANGLETON) BLK 2 LOT 20  
ANGLETON HEIGHTS (ANGLETON) BLK 3 LOT 1  
ANGLETON HEIGHTS (ANGLETON) BLK 3 LOT 2  
ANGLETON HEIGHTS (ANGLETON) BLK 3 LOT 4  
ANGLETON HEIGHTS (ANGLETON) BLK 3 LOT 5  
ANGLETON HEIGHTS (ANGLETON) BLK 3 LOT 6  
ANGLETON HEIGHTS (ANGLETON) BLK 3 LOT 7  
ANGLETON HEIGHTS (ANGLETON) BLK 3 LOT 9  
ANGLETON HEIGHTS (ANGLETON) BLK 3 LOT 10  
ANGLETON HEIGHTS (ANGLETON) BLK 3 LOT 11  
ANGLETON HEIGHTS (ANGLETON) BLK 3 LOT 12  
ANGLETON HEIGHTS (ANGLETON) BLK 3 LOT 14  
ANGLETON HEIGHTS (ANGLETON) BLK 3 LOT 15  
ANGLETON MEADOWS (ANGLETON) (J DE J VALDERAS) BLK 1 LOT 1





ANGLETON MEADOWS (ANGLETON) (J DE J VALDERAS) BLK 4 LOT 17  
ANGLETON MEADOWS (ANGLETON) (J DE J VALDERAS) BLK 4 LOT 18-19  
ANGLETON MEADOWS (ANGLETON) (J DE J VALDERAS) BLK 5 LOT 1  
ANGLETON MEADOWS (ANGLETON) (J DE J VALDERAS) BLK 5 LOT 2  
ANGLETON PLANTATION OAKS (A0318 T S LEE) (ANGLETON) BLK 1 LOT 1  
ANGLETON PLANTATION OAKS (A0318 T S LEE) (ANGLETON) BLK 1 LOT 2  
ANGLETON PLANTATION OAKS (A0318 T S LEE) (ANGLETON) BLK 1 LOT 3  
ANGLETON PLANTATION OAKS (A0318 T S LEE) (ANGLETON) BLK 1 LOT 4  
ANGLETON PLANTATION OAKS (A0318 T S LEE) (ANGLETON) BLK 1 LOT 6  
ANGLETON PLANTATION OAKS (A0318 T S LEE) (ANGLETON) BLK 1 LOT 7  
ANGLETON PLANTATION OAKS (A0318 T S LEE) (ANGLETON) BLK 1 LOT 8  
ANGLETON PLANTATION OAKS (A0318 T S LEE) (ANGLETON) BLK 1 LOT 9  
ANGLETON PLANTATION OAKS (A0318 T S LEE) (ANGLETON) BLK 1 LOT 10  
ANGLETON PLANTATION OAKS (A0318 T S LEE) (ANGLETON) BLK 1 LOT 11  
ANGLETON PLANTATION OAKS (A0318 T S LEE) (ANGLETON) BLK 1 LOT 12-13  
ANGLETON PLANTATION OAKS (A0318 T S LEE) (ANGLETON) BLK 1 LOT 14  
ANGLETON PLANTATION OAKS (A0318 T S LEE) (ANGLETON) BLK 1 LOT 15  
ANGLETON PLANTATION OAKS (A0318 T S LEE) (ANGLETON) BLK 1 LOT 17  
ANGLETON PLANTATION OAKS (A0318 T S LEE) (ANGLETON) BLK 1 LOT 18  
ANGLETON PLANTATION OAKS (A0318 T S LEE) (ANGLETON) BLK 1 LOT 19  
ANGLETON PLANTATION OAKS (A0318 T S LEE) (ANGLETON) BLK 1 LOT 21  
ANGLETON PLANTATION OAKS (A0318 T S LEE) (ANGLETON) BLK 1 LOT 24  
ANGLETON PLANTATION OAKS (A0318 T S LEE) (ANGLETON) BLK 1 LOT 25  
ANGLETON PLANTATION OAKS (A0318 T S LEE) (ANGLETON) BLK 1 LOT 26  
ANGLETON PLANTATION OAKS (A0318 T S LEE) (ANGLETON) BLK 2 LOT 1  
ANGLETON PLANTATION OAKS (A0318 T S LEE) (ANGLETON) BLK 2 LOT 2  
ANGLETON PLANTATION OAKS (A0318 T S LEE) (ANGLETON) BLK 2 LOT 3  
ANGLETON PLANTATION OAKS (A0318 T S LEE) (ANGLETON) BLK 2 LOT 5  
ANGLETON PLANTATION OAKS (A0318 T S LEE) (ANGLETON) BLK 2 LOT 6  
ANGLETON PLANTATION OAKS (A0318 T S LEE) (ANGLETON) BLK 2 LOT 7  
ANGLETON PLANTATION OAKS (A0318 T S LEE) (ANGLETON) BLK 2 LOT 8  
ANGLETON PLANTATION OAKS (A0318 T S LEE) (ANGLETON) BLK 2 LOT 10  
ANGLETON PLANTATION OAKS (A0318 T S LEE) (ANGLETON) BLK 2 LOT 12  
ANGLETON PLANTATION OAKS (A0318 T S LEE) (ANGLETON) BLK 2 LOT 13  
ANGLETON PLANTATION OAKS (A0318 T S LEE) (ANGLETON) BLK 2 LOT 15  
ANGLETON PLANTATION OAKS (A0318 T S LEE) (ANGLETON) BLK 2 LOT 17  
ANGLETON PLANTATION OAKS (A0318 T S LEE) (ANGLETON) BLK 2 LOT 18  
ANGLETON PLANTATION OAKS (A0318 T S LEE) (ANGLETON) BLK 2 LOT 19  
ANGLETON PLANTATION OAKS (A0318 T S LEE) (ANGLETON) BLK 2 LOT 20  
ANGLETON PLANTATION OAKS (A0318 T S LEE) (ANGLETON) BLK 2 LOT 21  
ANGLETON PLANTATION OAKS (A0318 T S LEE) (ANGLETON) BLK 2 LOT 22 \*\*LIFE ESTATE\*\*  
ANGLETON PLANTATION OAKS (A0318 T S LEE) (ANGLETON) BLK 2 LOT 23  
ANGLETON PLANTATION OAKS (A0318 T S LEE) (ANGLETON) BLK 2 LOT 24  
ANGLETON PLANTATION OAKS (A0318 T S LEE) (ANGLETON) BLK 2 LOT 25  
ANGLETON PLANTATION OAKS (A0318 T S LEE) (ANGLETON) BLK 2 LOT 26  
ANGLETON PLANTATION OAKS (A0318 T S LEE) (ANGLETON) BLK 2 LOT 27  
ANGLETON PLANTATION OAKS (A0318 T S LEE) (ANGLETON) BLK 2 LOT 28

ANGLETON PLANTATION OAKS (A0318 T S LEE) (ANGLETON) BLK 2 LOT 30  
 ANGLETON PLANTATION OAKS (A0318 T S LEE) (ANGLETON) BLK 2 LOT 33  
 ANGLEWOOD (ANGLETON) LOT 2  
 ANGLEWOOD (ANGLETON) LOT 3  
 ANGLEWOOD (ANGLETON) LOT 5  
 ANGLEWOOD (ANGLETON) LOT 7  
 ANGLEWOOD (ANGLETON) LOT 9  
 ANGLEWOOD (ANGLETON) LOT 10  
 ANGLEWOOD (ANGLETON) LOT 12  
 ANGLEWOOD (ANGLETON) LOT 13-14A  
 ANGLEWOOD (ANGLETON) LOT 14-13A  
 ARNOLD (ANGLETON) BLK 1 LOT 4-5  
 ARNOLD (ANGLETON) BLK 1 LOT 6-7 & ANGLETON TS BLK 100 LOT 12B ACRES 0.639  
 ARNOLD (ANGLETON) BLK 2 LOT 1  
 ARNOLD (ANGLETON) BLK 2 LOT 4-5  
 ARTH SD (BLK 2 TR 6-7 SD E/2) (A0134 E WALLER) (ANGLETON) BLK 2 LOT 3 ACRES 5.0  
 ARTH SD (BLK 2 TR 6-7 SD E/2) (A0134 E WALLER) (ANGLETON) BLK 2 LOT 4 ACRES 5.0  
 ARTH SD (BLK 2 TR 6-7 SD E/2) (A0134 E WALLER) (ANGLETON) BLK 2 LOT 5 MH DESIGNATED AS REAL PROPERTY /  
 ARTH SD (BLK 2 TR 6-7 SD E/2) (A0134 E WALLER) (ANGLETON) BLK 2 LOT 9 ACRES 0.97  
 ARTH SD (BLK 2 TR 6-7 SD E/2) (A0134 E WALLER) (ANGLETON) BLK 2 LOT 11 ACRES .97  
 ARTH SD (BLK 2 TR 6-7 SD E/2) (A0134 E WALLER) (ANGLETON) BLK 2 LOT 12 ACRES 1.12  
 BAYOU BEND ESTATES (A0318 T S LEE) (ANGLETON) BLK 1 LOT 1  
 BAYOU BEND ESTATES (A0318 T S LEE) (ANGLETON) BLK 1 LOT 12  
 BAYOU BEND ESTATES (A0318 T S LEE) (ANGLETON) BLK 1 LOT 13  
 BAYOU BEND ESTATES (A0318 T S LEE) (ANGLETON) BLK 1 LOT 17  
 BAYOU BEND ESTATES (A0318 T S LEE) (ANGLETON) BLK 1 LOT 19  
 BAYOU BEND ESTATES (A0318 T S LEE) (ANGLETON) BLK 2 LOT 1  
 BAYOU BEND ESTATES (A0318 T S LEE) (ANGLETON) BLK 2 LOT 3  
 BAYOU BEND ESTATES (A0318 T S LEE) (ANGLETON) BLK 2 LOT 14  
 BAYOU BEND ESTATES (A0318 T S LEE) (ANGLETON) BLK 2 LOT 15  
 BAYOU MEADOWS (A0318 T S LEE) (ANGLETON) BLK 1 LOT 2  
 BAYOU MEADOWS (A0318 T S LEE) (ANGLETON) BLK 1 LOT 3 - LOT 4 (E/2)  
 BAYOU MEADOWS (A0318 T S LEE) (ANGLETON) BLK 1 LOT 6  
 BAYOU MEADOWS (A0318 T S LEE) (ANGLETON) BLK 1 LOT 7  
 BAYOU MEADOWS (A0318 T S LEE) (ANGLETON) BLK 1 LOT 8  
 BAYOU MEADOWS (A0318 T S LEE) (ANGLETON) BLK 1 LOT 10-11  
 BAYOU MEADOWS (A0318 T S LEE) (ANGLETON) BLK 1 LOT 12  
 BAYOU MEADOWS (A0318 T S LEE) (ANGLETON) BLK 1 LOT 13  
 BAYOU MEADOWS (A0318 T S LEE) (ANGLETON) BLK 1 LOT 14  
 BAYOU MEADOWS (A0318 T S LEE) (ANGLETON) BLK 1 LOT 16  
 BAYOU MEADOWS (A0318 T S LEE) (ANGLETON) BLK 1 LOT 17  
 BAYOU MEADOWS (A0318 T S LEE) (ANGLETON) BLK 2 LOT 1  
 BAYOU MEADOWS (A0318 T S LEE) (ANGLETON) BLK 2 LOT 2  
 BAYOU MEADOWS (A0318 T S LEE) (ANGLETON) BLK 2 LOT 3  
 BAYOU MEADOWS (A0318 T S LEE) (ANGLETON) BLK 2 LOT 4  
 BAYOU MEADOWS (A0318 T S LEE) (ANGLETON) BLK 2 LOT 6  
 BAYOU MEADOWS (A0318 T S LEE) (ANGLETON) BLK 2 LOT 9

BAYOU MEADOWS (A0318 T S LEE) (ANGLETON) BLK 2 LOT 10  
BAYOU MEADOWS (A0318 T S LEE) (ANGLETON) BLK 2 LOT 11  
BAYOU MEADOWS (A0318 T S LEE) (ANGLETON) BLK 2 LOT 12  
BAYOU MEADOWS (A0318 T S LEE) (ANGLETON) BLK 2 LOT 13  
BAYOU MEADOWS (A0318 T S LEE) (ANGLETON) BLK 2 LOT 14  
BAYOU MEADOWS (A0318 T S LEE) (ANGLETON) BLK 2 LOT 15  
BAYOU MEADOWS (A0318 T S LEE) (ANGLETON) BLK 2 LOT 16  
BAYOU MEADOWS (A0318 T S LEE) (ANGLETON) BLK 2 LOT 17  
BAYOU MEADOWS (A0318 T S LEE) (ANGLETON) BLK 2 LOT 19  
BAYOU MEADOWS (A0318 T S LEE) (ANGLETON) BLK 2 LOT 20  
BAYOU MEADOWS (A0318 T S LEE) (ANGLETON) BLK 2 LOT 23  
BAYOU MEADOWS (A0318 T S LEE) (ANGLETON) BLK 2 LOT 24  
BAYOU MEADOWS (A0318 T S LEE) (ANGLETON) BLK 2 LOT 27  
BAYOU MEADOWS (A0318 T S LEE) (ANGLETON) BLK 2 LOT 30  
BAYOU MEADOWS (A0318 T S LEE) (ANGLETON) BLK 2 LOT 32  
BAYOU MEADOWS (A0318 T S LEE) (ANGLETON) BLK 2 LOT 33  
BAYOU MEADOWS (A0318 T S LEE) (ANGLETON) BLK 2 LOT 34  
BROOKHOLLOW (ANGLETON) (318 T S LEE) BLK 1 LOT 1  
BROOKHOLLOW (ANGLETON) (318 T S LEE) BLK 1 LOT 2  
BROOKHOLLOW (ANGLETON) (318 T S LEE) BLK 1 LOT 3  
BROOKHOLLOW (ANGLETON) (318 T S LEE) BLK 1 LOT 6  
BROOKHOLLOW (ANGLETON) (318 T S LEE) BLK 1 LOT 9  
BROOKHOLLOW (ANGLETON) (318 T S LEE) BLK 1 LOT 10  
BROOKHOLLOW (ANGLETON) (318 T S LEE) BLK 1 LOT 11  
BROOKHOLLOW (ANGLETON) (318 T S LEE) BLK 1 LOT 12  
BROOKHOLLOW (ANGLETON) (318 T S LEE) BLK 1 LOT 13  
BROOKHOLLOW (ANGLETON) (318 T S LEE) BLK 1 LOT 14  
BROOKHOLLOW (ANGLETON) (318 T S LEE) BLK 1 LOT 15  
BROOKHOLLOW (ANGLETON) (318 T S LEE) BLK 1 LOT 16  
BROOKHOLLOW (ANGLETON) (318 T S LEE) BLK 1 LOT 17  
BROOKHOLLOW (ANGLETON) (318 T S LEE) BLK 1 LOT 18  
BROOKHOLLOW (ANGLETON) (318 T S LEE) BLK 1 LOT 19  
BROOKHOLLOW (ANGLETON) (318 T S LEE) BLK 1 LOT 20  
BROOKHOLLOW (ANGLETON) (318 T S LEE) BLK 1 LOT 21  
BROOKHOLLOW (ANGLETON) (318 T S LEE) BLK 2 LOT 1A (HINTON SD) ACRES .33  
BROOKHOLLOW (ANGLETON) (318 T S LEE) BLK 2 LOT 3  
BROOKHOLLOW (ANGLETON) (318 T S LEE) BLK 2 LOT 4  
BROOKHOLLOW (ANGLETON) (318 T S LEE) BLK 2 LOT 6  
BROOKHOLLOW (ANGLETON) (318 T S LEE) BLK 2 LOT 7  
BROOKHOLLOW (ANGLETON) (318 T S LEE) BLK 3 LOT 2  
BROOKHOLLOW (ANGLETON) (318 T S LEE) BLK 3 LOT 3  
BROOKHOLLOW (ANGLETON) (318 T S LEE) BLK 3 LOT 4  
BROOKHOLLOW (ANGLETON) (318 T S LEE) BLK 3 LOT 5  
BROOKHOLLOW (ANGLETON) (318 T S LEE) BLK 3 LOT 6  
BROOKHOLLOW (ANGLETON) (318 T S LEE) BLK 3 LOT 7  
BROOKHOLLOW (ANGLETON) (318 T S LEE) BLK 3 LOT 9  
BROOKHOLLOW (ANGLETON) (318 T S LEE) BLK 3 LOT 10

BROOKHOLLOW (ANGLETON) (318 T S LEE) BLK 4 LOT 1  
BROOKHOLLOW (ANGLETON) (318 T S LEE) BLK 4 LOT 2  
BROOKHOLLOW (ANGLETON) (318 T S LEE) BLK 4 LOT 4  
BROOKHOLLOW (ANGLETON) (318 T S LEE) BLK 4 LOT 6  
BROOKHOLLOW (ANGLETON) (318 T S LEE) BLK 4 LOT 8  
BROOKHOLLOW (ANGLETON) (318 T S LEE) BLK 4 LOT 9  
BROOKHOLLOW (ANGLETON) (318 T S LEE) BLK 4 LOT 10  
BROOKHOLLOW (ANGLETON) (318 T S LEE) BLK 4 LOT 11  
BROOKHOLLOW (ANGLETON) (318 T S LEE) BLK 4 LOT 12  
BROOKHOLLOW (ANGLETON) (318 T S LEE) BLK 5 LOT 1  
BROOKHOLLOW (ANGLETON) (318 T S LEE) BLK 5 LOT 2  
BROOKHOLLOW (ANGLETON) (318 T S LEE) BLK 5 LOT 4\*\*LIFE ESTATE\*\*  
BROOKHOLLOW (ANGLETON) (318 T S LEE) BLK 5 LOT 6  
BROOKHOLLOW (ANGLETON) (318 T S LEE) BLK 5 LOT 7  
BROOKHOLLOW (ANGLETON) (318 T S LEE) BLK 5 LOT 8  
BROOKHOLLOW (ANGLETON) (318 T S LEE) BLK 5 LOT 9  
BROOKHOLLOW (ANGLETON) (318 T S LEE) BLK 5 LOT 11  
BROOKHOLLOW (ANGLETON) (318 T S LEE) BLK 5 LOT 12  
BROOKHOLLOW (ANGLETON) (318 T S LEE) BLK 5 LOT 13  
BROOKHOLLOW (ANGLETON) (318 T S LEE) BLK 6 LOT 1  
BROOKHOLLOW (ANGLETON) (318 T S LEE) BLK 6 LOT 2  
BROOKHOLLOW (ANGLETON) (318 T S LEE) BLK 6 LOT 3  
BROOKHOLLOW (ANGLETON) (318 T S LEE) BLK 6 LOT 4  
BROOKHOLLOW (ANGLETON) (318 T S LEE) BLK 6 LOT 5  
BROOKHOLLOW (ANGLETON) (318 T S LEE) BLK 6 LOT 6  
BROOKHOLLOW (ANGLETON) (318 T S LEE) BLK 6 LOT 7  
BROOKHOLLOW SEC II (ANGLETON) (318 T S LEE) LOT 1  
BROOKHOLLOW SEC II (ANGLETON) (318 T S LEE) LOT 2  
BROOKHOLLOW SEC II (ANGLETON) (318 T S LEE) LOT 3  
BROOKHOLLOW SEC II (ANGLETON) (318 T S LEE) LOT 4  
BROOKHOLLOW SEC II (ANGLETON) (318 T S LEE) LOT 5  
BROOKHOLLOW SEC II (ANGLETON) (318 T S LEE) LOT 6  
BROOKHOLLOW SEC II (ANGLETON) (318 T S LEE) LOT 8  
BROOKHOLLOW SEC II (ANGLETON) (318 T S LEE) LOT 9  
BROOKHOLLOW SEC II (ANGLETON) (318 T S LEE) LOT 10  
BROOKHOLLOW SEC II (ANGLETON) (318 T S LEE) LOT 11  
BROOKHOLLOW SEC II (ANGLETON) (318 T S LEE) LOT 12  
BROOKHOLLOW SEC II (ANGLETON) (318 T S LEE) LOT 13  
BROOKHOLLOW SEC II (ANGLETON) (318 T S LEE) LOT 14  
BROOKHOLLOW SEC II (ANGLETON) (318 T S LEE) LOT 16  
BROOKHOLLOW SEC II (ANGLETON) (318 T S LEE) LOT 17  
BROOKHOLLOW SEC II (ANGLETON) (318 T S LEE) LOT 18  
BROOKHOLLOW SEC II (ANGLETON) (318 T S LEE) LOT 21  
BROOKHOLLOW SEC II (ANGLETON) (318 T S LEE) LOT 22  
BROOKHOLLOW SEC II (ANGLETON) (318 T S LEE) LOT 23  
BROOKHOLLOW SEC II (ANGLETON) (318 T S LEE) LOT 24  
BROOKHOLLOW SEC II (ANGLETON) (318 T S LEE) LOT 26

BROOKHOLLOW SEC II (ANGLETON) (318 T S LEE) LOT 27  
 BROOKHOLLOW SEC II (ANGLETON) (318 T S LEE) LOT 28  
 BROOKHOLLOW SEC II (ANGLETON) (318 T S LEE) LOT 29  
 BROOKHOLLOW SEC II (ANGLETON) (318 T S LEE) LOT 31  
 BROOKHOLLOW SEC II (ANGLETON) (318 T S LEE) LOT 33  
 BRUSHY BAYOU TH SEC I (A0318 T S LEE)(ANGLETON) LOT 2  
 BRUSHY BAYOU TH SEC I (A0318 T S LEE)(ANGLETON) LOT 5  
 BRUSHY BAYOU TH SEC I (A0318 T S LEE)(ANGLETON) LOT 6  
 BRUSHY BAYOU TH SEC I (A0318 T S LEE)(ANGLETON) LOT 7  
 BRUSHY BAYOU TH SEC I (A0318 T S LEE)(ANGLETON) LOT 8  
 BRUSHY BAYOU TH SEC II (A0318 T S LEE)(ANGLETON) LOT 9  
 BRUSHY BAYOU TH SEC II (A0318 T S LEE)(ANGLETON) LOT 10  
 BRUSHY BAYOU TH SEC II (A0318 T S LEE)(ANGLETON) LOT 11  
 BRUSHY BAYOU TH SEC II (A0318 T S LEE)(ANGLETON) LOT 12  
 BRYAN-KIBER (ANGLETON) BLK B LOT 8-9  
 BRYAN-KIBER (ANGLETON) BLK B LOT 15-15A1-15B-16-16A-17-17A-18  
 BRYAN-KIBER (ANGLETON) BLK C LOT 1  
 BRYAN-KIBER (ANGLETON) BLK C LOT 3  
 BRYAN-KIBER (ANGLETON) BLK C LOT 4  
 BRYAN-KIBER (ANGLETON) BLK C LOT 5  
 BRYAN-KIBER (ANGLETON) BLK C LOT 6  
 BRYAN-KIBER (ANGLETON) BLK C LOT 9  
 BRYAN-KIBER (ANGLETON) BLK C LOT 10  
 BRYAN-KIBER (ANGLETON) BLK C LOT 12  
 BRYAN-KIBER (ANGLETON) BLK C LOT 13  
 BRYAN-KIBER (ANGLETON) BLK C LOT 14  
 BRYAN-KIBER (ANGLETON) BLK K LOT 1A  
 BRYAN-KIBER (ANGLETON) BLK H LOT 1 TO 8  
 BRYAN-KIBER (ANGLETON) BLK L LOT 6 (N/20') - LOT 7-8  
 BRYAN-KIBER (ANGLETON) BLK L LOT 3-4-5 - LOT 6 (S/15')  
 CALDWELL ROAD SD (A0375 I T TINSLEY)(ANGLETON) LOT 1  
 CALDWELL ROAD SD (A0375 I T TINSLEY)(ANGLETON) LOT 2  
 CALDWELL ROAD SD (A0375 I T TINSLEY)(ANGLETON) LOT 3  
 CANNAN ACRES (ANGLETON) LOT 1 SD TRS 116-117 ACRES 1.15  
 CANNAN ACRES (ANGLETON) LOT 2 ACRES 0.82  
 CANNAN ACRES (ANGLETON) LOT 3 ACRES 0.82  
 CANNAN ACRES (ANGLETON) LOT 4 ACRES 0.82  
 CANNAN ACRES (ANGLETON) LOT 5 ACRES 0.82  
 CANNAN ACRES (ANGLETON) LOT 6 ACRES 0.82  
 CANNAN ACRES (ANGLETON) LOT 7 ACRES .82  
 CANNAN ACRES (ANGLETON) LOT 8 ACRES 0.82  
 CANNAN ACRES (ANGLETON) LOT 9  
 CANNAN ACRES (ANGLETON) LOT 11 ACRES .82  
 CANNAN ACRES (ANGLETON) LOT 12 ACRES 0.75  
 CANNAN ACRES (ANGLETON) LOT 13 ACRES .69  
 CANNAN ACRES (ANGLETON) LOT 15 ACRES .69  
 CANNAN ACRES (ANGLETON) LOT 16 ACRES 0.69

CANNAN ACRES (ANGLETON) LOT 17 ACRES 0.69  
 CANNAN ACRES (ANGLETON) LOT 18 ACRES 0.69  
 CANNAN ACRES (ANGLETON) LOT 19 ACRES 0.69  
 CANNAN ACRES (ANGLETON) LOT 20 ACRES 0.69  
 CANNAN ACRES (ANGLETON) LOT 21 ACRES 0.69  
 CANNAN ACRES (ANGLETON) LOT 22 ACRES 0.69  
 CANNAN ACRES (ANGLETON) LOT 23 ACRES 0.96  
 CANNAN ACRES (ANGLETON) LOT 24 ACRES .76  
 CANNAN ACRES (ANGLETON) LOT 25 ACRES .76  
 CANNAN ACRES (ANGLETON) LOT 26 ACRES .76  
 CANNAN ACRES (ANGLETON) LOT 27 ACRES 0.76  
 CANNAN ACRES (ANGLETON) LOT 28 ACRES .76  
 CANNAN ACRES (ANGLETON) LOT 29 ACRES 0.76  
 CANNAN ACRES (ANGLETON) LOT 30 ACRES 0.76  
 CANNAN ACRES (ANGLETON) LOT 31 ACRES 0.76  
 CANNAN ACRES (ANGLETON) LOT 32 ACRES 0.76  
 CANNAN ACRES (ANGLETON) LOT 34 ACRES 0.96  
 CANNAN ACRES (ANGLETON) LOT 35 ACRES .76  
 CANNAN ACRES (ANGLETON) LOT 36-37 ACRES 1.52  
 CANNAN ACRES (ANGLETON) LOT 38 ACRES 0.76  
 CANNAN ACRES (ANGLETON) LOT 39 ACRES .76  
 CANNAN ACRES (ANGLETON) LOT 40 ACRES 0.76  
 CANNAN ACRES (ANGLETON) LOT 41 ACRES 0.76  
 CANNAN ACRES (ANGLETON) LOT 42 ACRES .76  
 CANNAN ACRES (ANGLETON) LOT 43 ACRES 0.76  
 CANNAN ACRES (ANGLETON) LOT 44 ACRES .76  
 CANNAN ACRES (ANGLETON) LOT 45  
 CANNAN ACRES (ANGLETON) LOT 46  
 CANNAN HEIGHTS (ANGLETON) (380 J DE J VALDERAS) LOT 2 ACRES .67  
 CANNAN HEIGHTS (ANGLETON) (380 J DE J VALDERAS) LOT 1 ACRES .58  
 CANNAN HEIGHTS (ANGLETON) (380 J DE J VALDERAS) LOT 4 ACRES 1.0  
 CANNAN HEIGHTS (ANGLETON) (380 J DE J VALDERAS) LOT 5 ACRES 1.0  
 CANNAN HEIGHTS (ANGLETON) (380 J DE J VALDERAS) LOT 6 ACRES 1.00  
 CANNAN HEIGHTS (ANGLETON) (380 J DE J VALDERAS) LOT 7 ACRES 1.0  
 CANNAN HEIGHTS (ANGLETON) (380 J DE J VALDERAS) LOT 9 ACRES .56  
 CANNAN HEIGHTS (ANGLETON) (380 J DE J VALDERAS) LOT 10 ACRES 0.68, Undivided Interest 20.0000000000%  
 CANNAN HEIGHTS (ANGLETON) (380 J DE J VALDERAS) LOT 10 ACRES 0.68, Undivided Interest 20.0000000000%  
 CANNAN HEIGHTS (ANGLETON) (380 J DE J VALDERAS) LOT 10 ACRES 0.68, Undivided Interest 20.0000000000%  
 CANNAN HEIGHTS (ANGLETON) (380 J DE J VALDERAS) LOT 11 ACRES .84  
 CANNAN HEIGHTS (ANGLETON) (380 J DE J VALDERAS) LOT 13 ACRES 1.0  
 CANNAN HEIGHTS (ANGLETON) (380 J DE J VALDERAS) LOT 14 ACRES 1.0  
 CANNAN HEIGHTS (ANGLETON) (380 J DE J VALDERAS) LOT 15 ACRES 1.0  
 CANNAN HEIGHTS (ANGLETON) (380 J DE J VALDERAS) LOT 16A (REPLAT) ACRES .348  
 CANNAN RANCH HOUSE SEC 2 (ANGLETON) LOT 1 ACRES .3279  
 CANNAN RANCH HOUSE SEC 2 (ANGLETON) LOT 2 ACRES .3534  
 CANNAN RANCH HOUSE SEC 2 (ANGLETON) LOT 3  
 CANNAN RANCH HOUSE SEC 2 (ANGLETON) LOT 4

CANNAN RANCH HOUSE SEC 2 (ANGLETON) LOT 5  
CANNAN RANCH HOUSE SEC 2 (ANGLETON) LOT 6  
CANNAN RANCH HOUSE SEC 2 (ANGLETON) LOT 7  
CANNAN RANCHETTES (ANGLETON) LOT 1  
CANNAN RANCHETTES (ANGLETON) LOT 2  
CANNAN RANCHETTES (ANGLETON) LOT 3  
CANNAN RANCHETTES (ANGLETON) LOT 4  
CANNAN RANCHETTES (ANGLETON) LOT 5-6  
CANNAN RANCHETTES (ANGLETON) LOT 7  
CANNAN RANCHETTES (ANGLETON) LOT 8  
CANNAN RANCHETTES (ANGLETON) LOT 9  
CANNAN RANCHETTES (ANGLETON) LOT 10  
CANNAN RANCHETTES (ANGLETON) LOT 11-12-13  
CANNAN RANCHETTES (ANGLETON) LOT 14  
CANNAN RANCHETTES (ANGLETON) LOT 15  
CANNAN RANCHETTES (ANGLETON) LOT 16  
CANNAN RANCHETTES (ANGLETON) LOT 17 - LOT 18 (W/2)  
CANNAN RANCHETTES (ANGLETON) LOT 18 (E/2) - LOT 19  
CANNAN RANCHETTES (ANGLETON) LOT 20  
CANNAN RANCHETTES (ANGLETON) LOT 21  
CANNAN RANCHETTES (ANGLETON) LOT 21A-22  
CANNAN RANCHETTES (ANGLETON) LOT 23-23A  
CANNAN RANCHETTES (ANGLETON) LOT 24  
CANNAN RANCHETTES (ANGLETON) LOT 25 & 30' RESERVE BETWEEN LOTS 24-25  
CANNAN RANCHETTES (ANGLETON) LOT 26 \*\*LIFE ESTATE\*\*  
CANNAN RANCHETTES (ANGLETON) LOT 27  
CANNAN RANCHETTES (ANGLETON) LOT 28  
CANNAN RANCHETTES (ANGLETON) LOT 29  
CANNAN RANCHETTES (ANGLETON) LOT 30  
CANNAN RANCHETTES (ANGLETON) LOT 31  
CHEVY CHASE #1 (ANGLETON) BLK 1 LOT 9  
CHEVY CHASE #1 (ANGLETON) BLK 1 LOT 1  
CHEVY CHASE #1 (ANGLETON) BLK 1 LOT 2  
CHEVY CHASE #1 (ANGLETON) BLK 1 LOT 8  
CHEVY CHASE #1 (ANGLETON) BLK 1 LOT 3  
CHEVY CHASE #1 (ANGLETON) BLK 1 LOT 4  
CHEVY CHASE #1 (ANGLETON) BLK 1 LOT 5  
CHEVY CHASE #1 (ANGLETON) BLK 1 LOT 6  
CHEVY CHASE #1 (ANGLETON) BLK 1 LOT 7  
CHEVY CHASE #1 (ANGLETON) BLK 1 LOT 10  
CHEVY CHASE #1 (ANGLETON) BLK 2 LOT 2  
CHEVY CHASE #1 (ANGLETON) BLK 2 LOT 3  
CHEVY CHASE #1 (ANGLETON) BLK 2 LOT 5  
CHEVY CHASE #1 (ANGLETON) BLK 2 LOT 8  
CHEVY CHASE #1 (ANGLETON) BLK 2 LOT 19  
CHEVY CHASE #1 (ANGLETON) BLK 2 LOT 11  
CHEVY CHASE #1 (ANGLETON) BLK 2 LOT 14-15A



CHEVY CHASE #1 (ANGLETON) BLK 2 LOT 17  
 CHEVY CHASE #1 (ANGLETON) BLK 2 LOT 20  
 CHEVY CHASE #1 (ANGLETON) BLK 2 LOT 22  
 CHEVY CHASE #1 (ANGLETON) BLK 2 LOT 23  
 CHEVY CHASE #1 (ANGLETON) BLK 3 LOT 1  
 CHEVY CHASE #1 (ANGLETON) BLK 3 LOT 3  
 CHEVY CHASE #1 (ANGLETON) BLK 3 LOT 4  
 CHEVY CHASE #1 (ANGLETON) BLK 3 LOT 5  
 CHEVY CHASE #1 (ANGLETON) BLK 3 LOT 7  
 CHEVY CHASE #1 (ANGLETON) BLK 3 LOT 8  
 CHEVY CHASE #1 (ANGLETON) BLK 3 LOT 11  
 CHEVY CHASE #1 (ANGLETON) BLK 2 LOT 10  
 CHEVY CHASE #2 (ANGLETON) BLK 1 LOT 4  
 CHEVY CHASE #2 (ANGLETON) BLK 1 LOT 1  
 CHEVY CHASE #2 (ANGLETON) BLK 1 LOT 2  
 CHEVY CHASE #2 (ANGLETON) BLK 1 LOT 5  
 CHEVY CHASE #2 (ANGLETON) BLK 1 LOT 3  
 CHEVY CHASE #2 (ANGLETON) BLK 1 LOT 6  
 CHEVY CHASE #2 (ANGLETON) BLK 1 LOT 7  
 CHEVY CHASE #2 (ANGLETON) BLK 1 LOT 9  
 CHEVY CHASE #2 (ANGLETON) BLK 1 LOT 10  
 CHEVY CHASE #2 (ANGLETON) BLK 1 LOT 12  
 CHEVY CHASE #2 (ANGLETON) BLK 1 LOT 14  
 CHEVY CHASE #2 (ANGLETON) BLK 1 LOT 15  
 CHEVY CHASE #2 (ANGLETON) BLK 1 LOT 16  
 CHEVY CHASE #2 (ANGLETON) BLK 1 LOT 17 **\*\*LIFE ESTATE\*\***, Undivided Interest 50.0000000000%  
 CHEVY CHASE #2 (ANGLETON) BLK 2 LOT 2  
 CHEVY CHASE #2 (ANGLETON) BLK 2 LOT 9  
 CHEVY CHASE #2 (ANGLETON) BLK 2 LOT 32  
 CHEVY CHASE #2 (ANGLETON) BLK 2 LOT 1  
 CHEVY CHASE #2 (ANGLETON) BLK 2 LOT 6  
 CHEVY CHASE #2 (ANGLETON) BLK 2 LOT 3  
 CHEVY CHASE #2 (ANGLETON) BLK 2 LOT 4  
 CHEVY CHASE #2 (ANGLETON) BLK 2 LOT 5  
 CHEVY CHASE #2 (ANGLETON) BLK 2 LOT 10  
 CHEVY CHASE #2 (ANGLETON) BLK 2 LOT 11, Undivided Interest 50.0000000000%  
 CHEVY CHASE #2 (ANGLETON) BLK 2 LOT 13  
 CHEVY CHASE #2 (ANGLETON) BLK 2 LOT 15  
 CHEVY CHASE #2 (ANGLETON) BLK 2 LOT 17  
 CHEVY CHASE #2 (ANGLETON) BLK 2 LOT 19  
 CHEVY CHASE #2 (ANGLETON) BLK 2 LOT 20  
 CHEVY CHASE #2 (ANGLETON) BLK 2 LOT 22  
 CHEVY CHASE #2 (ANGLETON) BLK 2 LOT 23  
 CHEVY CHASE #2 (ANGLETON) BLK 2 LOT 24  
 CHEVY CHASE #2 (ANGLETON) BLK 2 LOT 25  
 CHEVY CHASE #2 (ANGLETON) BLK 2 LOT 28  
 CHEVY CHASE #2 (ANGLETON) BLK 2 LOT 29

CHEVY CHASE #2 (ANGLETON) BLK 2 LOT 35  
CHEVY CHASE #2 (ANGLETON) BLK 2 LOT 36  
CHEVY CHASE #2 (ANGLETON) BLK 3 LOT 10  
CHEVY CHASE #2 (ANGLETON) BLK 3 LOT 2  
CHEVY CHASE #2 (ANGLETON) BLK 3 LOT 3  
CHEVY CHASE #2 (ANGLETON) BLK 3 LOT 4  
CHEVY CHASE #2 (ANGLETON) BLK 3 LOT 8  
CHEVY CHASE #2 (ANGLETON) BLK 3 LOT 13  
CHEVY CHASE #2 (ANGLETON) BLK 3 LOT 14  
CHEVY CHASE #2 (ANGLETON) BLK 3 LOT 23  
CHEVY CHASE #2 (ANGLETON) BLK 3 LOT 24  
CHEVY CHASE #2 (ANGLETON) BLK 3 LOT 25  
CHEVY CHASE #2 (ANGLETON) BLK 3 LOT 26  
CHEVY CHASE #2 (ANGLETON) BLK 3 LOT 28  
CHEVY CHASE #2 (ANGLETON) BLK 3 LOT 29  
CHEVY CHASE #2 (ANGLETON) BLK 3 LOT 30  
CHEVY CHASE #2 (ANGLETON) BLK 3 LOT 31  
CHEVY CHASE #2 (ANGLETON) BLK 3 LOT 32  
CHEVY CHASE #2 (ANGLETON) BLK 3 LOT 33  
CHEVY CHASE #2 (ANGLETON) BLK 3 LOT 36  
CHEVY CHASE #2 (ANGLETON) BLK 4 LOT 9  
CHEVY CHASE #2 (ANGLETON) BLK 4 LOT 1  
CHEVY CHASE #2 (ANGLETON) BLK 4 LOT 2  
CHEVY CHASE #2 (ANGLETON) BLK 4 LOT 3  
CHEVY CHASE #2 (ANGLETON) BLK 4 LOT 4  
CHEVY CHASE #2 (ANGLETON) BLK 4 LOT 7  
CHEVY CHASE #2 (ANGLETON) BLK 4 LOT 11  
CHEVY CHASE #2 (ANGLETON) BLK 4 LOT 12,  
CHEVY CHASE #2 (ANGLETON) BLK 4 LOT 17  
CHEVY CHASE #2 (ANGLETON) BLK 4 LOT 19  
CHEVY CHASE #2 (ANGLETON) BLK 4 LOT 22  
CHEVY CHASE #2 (ANGLETON) BLK 4 LOT 23  
CHEVY CHASE #2 (ANGLETON) BLK 4 LOT 28  
CHEVY CHASE #2 (ANGLETON) BLK 4 LOT 29  
CHEVY CHASE #2 (ANGLETON) BLK 4 LOT 31 \*\*LIFE ESTATE\*\*  
CHEVY CHASE #2 (ANGLETON) BLK 4 LOT 32  
CHEVY CHASE #2 (ANGLETON) BLK 4 LOT 33  
CHEVY CHASE #2 (ANGLETON) BLK 4 LOT 34  
CHEVY CHASE #2 (ANGLETON) BLK 4 LOT 35  
CHEVY CHASE #2 (ANGLETON) BLK 4 LOT 36  
CHEVY CHASE #2 (ANGLETON) BLK 5 LOT 2 \*\*LIFE ESTATE\*\*  
CHEVY CHASE #2 (ANGLETON) BLK 5 LOT 3  
CHEVY CHASE #2 (ANGLETON) BLK 5 LOT 4  
CHEVY CHASE #2 (ANGLETON) BLK 5 LOT 7  
CHEVY CHASE #2 (ANGLETON) BLK 5 LOT 9  
CHEVY CHASE #2 (ANGLETON) BLK 5 LOT 10  
CHEVY CHASE #2 (ANGLETON) BLK 5 LOT 15

CHEVY CHASE #2 (ANGLETON) BLK 6 LOT 1  
CHEVY CHASE #2 (ANGLETON) BLK 6 LOT 3  
CHEVY CHASE #2 (ANGLETON) BLK 6 LOT 4  
CHEVY CHASE #2 (ANGLETON) BLK 6 LOT 5  
CHEVY CHASE #2 (ANGLETON) BLK 6 LOT 6  
CHEVY CHASE #2 (ANGLETON) BLK 6 LOT 9  
CHEVY CHASE #2 (ANGLETON) BLK 6 LOT 10  
CHEVY CHASE #2 (ANGLETON) BLK 6 LOT 11  
CHEVY CHASE #2 (ANGLETON) BLK 6 LOT 14  
CHEVY CHASE #2 (ANGLETON) BLK 6 LOT 15  
CHEVY CHASE #2 (ANGLETON) BLK 6 LOT 16  
CHEVY CHASE #2 (ANGLETON) BLK 6 LOT 18  
CHEVY CHASE #2 (ANGLETON) BLK 6 LOT 19  
CHEVY CHASE #3 (ANGLETON) BLK 1 LOT 9  
CHEVY CHASE #3 (ANGLETON) BLK 1 LOT 1  
CHEVY CHASE #3 (ANGLETON) BLK 1 LOT 21  
CHEVY CHASE #3 (ANGLETON) BLK 1 LOT 2  
CHEVY CHASE #3 (ANGLETON) BLK 1 LOT 3  
CHEVY CHASE #3 (ANGLETON) BLK 1 LOT 4  
CHEVY CHASE #3 (ANGLETON) BLK 1 LOT 5  
CHEVY CHASE #3 (ANGLETON) BLK 1 LOT 6  
CHEVY CHASE #3 (ANGLETON) BLK 1 LOT 7  
CHEVY CHASE #3 (ANGLETON) BLK 1 LOT 10  
CHEVY CHASE #3 (ANGLETON) BLK 1 LOT 11  
CHEVY CHASE #3 (ANGLETON) BLK 1 LOT 16  
CHEVY CHASE #3 (ANGLETON) BLK 1 LOT 18 \*\*LIFE ESTATE\*\*  
CHEVY CHASE #3 (ANGLETON) BLK 1 LOT 22  
CHEVY CHASE #3 (ANGLETON) BLK 1 LOT 23  
CHEVY CHASE #3 (ANGLETON) BLK 1 LOT 24  
CHEVY CHASE #3 (ANGLETON) BLK 1 LOT 15  
CHEVY CHASE #3 (ANGLETON) BLK 1 LOT 25  
CHEVY CHASE #3 (ANGLETON) BLK 1 LOT 29  
CHEVY CHASE #3 (ANGLETON) BLK 1 LOT 31  
CHEVY CHASE #3 (ANGLETON) BLK 1 LOT 32  
CHEVY CHASE #3 (ANGLETON) BLK 1 LOT 33  
CHEVY CHASE #3 (ANGLETON) BLK 1 LOT 35  
CHEVY CHASE #3 (ANGLETON) BLK 1 LOT 37  
CHEVY CHASE #3 (ANGLETON) BLK 2 LOT 1  
CHEVY CHASE #3 (ANGLETON) BLK 2 LOT 3  
CHEVY CHASE #3 (ANGLETON) BLK 2 LOT 4  
CHEVY CHASE #3 (ANGLETON) BLK 2 LOT 5  
CHEVY CHASE #3 (ANGLETON) BLK 2 LOT 6  
CHEVY CHASE #3 (ANGLETON) BLK 2 LOT 9  
CHEVY CHASE #3 (ANGLETON) BLK 2 LOT 11  
CHEVY CHASE #3 (ANGLETON) BLK 2 LOT 14  
CHEVY CHASE #3 (ANGLETON) BLK 2 LOT 19  
CHEVY CHASE #3 (ANGLETON) BLK 2 LOT 20

CHEVY CHASE #3 (ANGLETON) BLK 2 LOT 29  
CHEVY CHASE #3 (ANGLETON) BLK 2 LOT 21  
CHEVY CHASE #3 (ANGLETON) BLK 2 LOT 22  
CHEVY CHASE #3 (ANGLETON) BLK 2 LOT 25  
CHEVY CHASE #3 (ANGLETON) BLK 2 LOT 27  
CHEVY CHASE #3 (ANGLETON) BLK 2 LOT 28  
CHEVY CHASE #3 (ANGLETON) BLK 2 LOT 30  
CHEVY CHASE #3 (ANGLETON) BLK 2 LOT 31  
CHEVY CHASE #3 (ANGLETON) BLK 2 LOT 32  
CHEVY CHASE #3 (ANGLETON) BLK 2 LOT 33  
CHEVY CHASE #3 (ANGLETON) BLK 2 LOT 34  
CHEVY CHASE #3 (ANGLETON) BLK 2 LOT 36  
CHEVY CHASE #3 (ANGLETON) BLK 3 LOT 28  
CHEVY CHASE #3 (ANGLETON) BLK 3 LOT 22  
CHEVY CHASE #3 (ANGLETON) BLK 3 LOT 2  
CHEVY CHASE #3 (ANGLETON) BLK 3 LOT 9  
CHEVY CHASE #3 (ANGLETON) BLK 3 LOT 3  
CHEVY CHASE #3 (ANGLETON) BLK 3 LOT 5  
CHEVY CHASE #3 (ANGLETON) BLK 3 LOT 6  
CHEVY CHASE #3 (ANGLETON) BLK 3 LOT 8  
CHEVY CHASE #3 (ANGLETON) BLK 3 LOT 19  
CHEVY CHASE #3 (ANGLETON) BLK 3 LOT 10  
CHEVY CHASE #3 (ANGLETON) BLK 3 LOT 11  
CHEVY CHASE #3 (ANGLETON) BLK 3 LOT 12  
CHEVY CHASE #3 (ANGLETON) BLK 3 LOT 13  
CHEVY CHASE #3 (ANGLETON) BLK 3 LOT 15  
CHEVY CHASE #3 (ANGLETON) BLK 3 LOT 16  
CHEVY CHASE #3 (ANGLETON) BLK 3 LOT 17  
CHEVY CHASE #3 (ANGLETON) BLK 3 LOT 23  
CHEVY CHASE #3 (ANGLETON) BLK 3 LOT 25  
CHEVY CHASE #3 (ANGLETON) BLK 3 LOT 29  
CHEVY CHASE #3 (ANGLETON) BLK 3 LOT 30  
CHEVY CHASE #3 (ANGLETON) BLK 3 LOT 33  
CHEVY CHASE #3 (ANGLETON) BLK 3 LOT 34  
CHEVY CHASE #3 (ANGLETON) BLK 3 LOT 35  
CHEVY CHASE #3 (ANGLETON) BLK 3 LOT 36  
CHEVY CHASE #3 (ANGLETON) BLK 4 LOT 8  
CHEVY CHASE #3 (ANGLETON) BLK 4 LOT 1  
CHEVY CHASE #3 (ANGLETON) BLK 4 LOT 3  
CHEVY CHASE #3 (ANGLETON) BLK 4 LOT 7  
CHEVY CHASE #3 (ANGLETON) BLK 4 LOT 9  
CHEVY CHASE #3 (ANGLETON) BLK 4 LOT 10  
CHEVY CHASE #3 (ANGLETON) BLK 4 LOT 11  
CHEVY CHASE #3 (ANGLETON) BLK 4 LOT 12  
CHEVY CHASE #3 (ANGLETON) BLK 4 LOT 14  
CHEVY CHASE #3 (ANGLETON) BLK 4 LOT 15  
CHEVY CHASE #3 (ANGLETON) BLK 4 LOT 16

CHEVY CHASE #3 (ANGLETON) BLK 4 LOT 17  
 CHEVY CHASE #3 (ANGLETON) BLK 5 LOT 2 (N/30') - LOT 3-4  
 CHEVY CHASE #3 (ANGLETON) BLK 5 LOT 5  
 CHEVY CHASE #3 (ANGLETON) BLK 5 LOT 7  
 CHEVY CHASE #3 (ANGLETON) BLK 5 LOT 9  
 CHEVY CHASE #3 (ANGLETON) BLK 5 LOT 10  
 CHEVY CHASE #3 (ANGLETON) BLK 5 LOT 12  
 CHEVY CHASE #3 (ANGLETON) BLK 5 LOT 13 \*\*LIFE ESTATE\*\*  
 CHEVY CHASE #3 (ANGLETON) BLK 5 LOT 14  
 CHEVY CHASE #3 (ANGLETON) BLK 5 LOT 15  
 CHEVY CHASE #3 (ANGLETON) BLK 5 LOT 16  
 CHEVY CHASE #3 (ANGLETON) BLK 5 LOT 17  
 CHRISTLER (ANGLETON) BLK 2 LOT 9TO12 (LT 2 ABST 180)  
 COCHRAN (A0699 M C TOBIN) (ANGLETON) BLK 47C LOT 1-2 \*\*LIFE ESTATE\*\* ACRES 0.41 HUD# TEX0488594  
 COLE & WILLIAMS S/D (A0380 J DE J VALDERAS)(ANGLETON) BLK 1 LOT 1 ACRES 0.17  
 COLE & WILLIAMS S/D (A0380 J DE J VALDERAS)(ANGLETON) BLK 1 LOT 2 ACRES .69  
 COLONY (ANGLETON) LOT 1  
 COLONY (ANGLETON) LOT 2  
 COLONY (ANGLETON) LOT 3  
 COLONY (ANGLETON) LOT 4  
 COLONY (ANGLETON) LOT 5, Undivided Interest 50.0000000000%  
 COLONY (ANGLETON) LOT 5, Undivided Interest 50.0000000000%  
 COLONY (ANGLETON) LOT 6  
 COLONY (ANGLETON) LOT 7  
 COLONY (ANGLETON) LOT 9  
 COLONY (ANGLETON) LOT 8  
 COLONY (ANGLETON) LOT 10  
 COLONY (ANGLETON) LOT 11-11A  
 COLONY (ANGLETON) LOT 12  
 COLONY SQUARE (ANGLETON) (318 T S LEE) BLK 1 LOT 1  
 COLONY SQUARE (ANGLETON) (318 T S LEE) BLK 1 LOT 3  
 COLONY SQUARE (ANGLETON) (318 T S LEE) BLK 1 LOT 4  
 COLONY SQUARE (ANGLETON) (318 T S LEE) BLK 1 LOT 5  
 COLONY SQUARE (ANGLETON) (318 T S LEE) BLK 1 LOT 6  
 COLONY SQUARE (ANGLETON) (318 T S LEE) BLK 1 LOT 7  
 COLONY SQUARE (ANGLETON) (318 T S LEE) BLK 1 LOT 8  
 COLONY SQUARE (ANGLETON) (318 T S LEE) BLK 1 LOT 9  
 COLONY SQUARE (ANGLETON) (318 T S LEE) BLK 1 LOT 10  
 COLONY SQUARE (ANGLETON) (318 T S LEE) BLK 1 LOT 11  
 COLONY SQUARE (ANGLETON) (318 T S LEE) BLK 1 LOT 12  
 COLONY SQUARE (ANGLETON) (318 T S LEE) BLK 1 LOT 13  
 COLONY SQUARE (ANGLETON) (318 T S LEE) BLK 1 LOT 14  
 COLONY SQUARE (ANGLETON) (318 T S LEE) BLK 1 LOT 15  
 COLONY SQUARE (ANGLETON) (318 T S LEE) BLK 1 LOT 16  
 COLONY SQUARE (ANGLETON) (318 T S LEE) BLK 1 LOT 17  
 COLONY SQUARE (ANGLETON) (318 T S LEE) BLK 1 LOT 18  
 COLONY SQUARE (ANGLETON) (318 T S LEE) BLK 1 LOT 19

COLONY SQUARE (ANGLETON) (318 T S LEE) BLK 1 LOT 21  
 COLONY SQUARE (ANGLETON) (318 T S LEE) BLK 1 LOT 22  
 COLONY SQUARE (ANGLETON) (318 T S LEE) BLK 1 LOT 23  
 COLONY SQUARE (ANGLETON) (318 T S LEE) BLK 1 LOT 24  
 COLONY SQUARE (ANGLETON) (318 T S LEE) BLK 1 LOT 25  
 COLONY SQUARE (ANGLETON) (318 T S LEE) BLK 1 LOT 26  
 COLONY SQUARE (ANGLETON) (318 T S LEE) BLK 1 LOT 28  
 COLONY SQUARE (ANGLETON) (318 T S LEE) BLK 2 LOT 1  
 COLONY SQUARE (ANGLETON) (318 T S LEE) BLK 2 LOT 2  
 COLONY SQUARE (ANGLETON) (318 T S LEE) BLK 2 LOT 3  
 COLONY SQUARE (ANGLETON) (318 T S LEE) BLK 2 LOT 4  
 COLONY SQUARE (ANGLETON) (318 T S LEE) BLK 2 LOT 6  
 COLONY SQUARE (ANGLETON) (318 T S LEE) BLK 2 LOT 7 **\*\*LIFE ESTATE\*\***  
 COLONY SQUARE (ANGLETON) (318 T S LEE) BLK 2 LOT 8  
 COLONY SQUARE (ANGLETON) (318 T S LEE) BLK 2 LOT 9  
 COLONY SQUARE (ANGLETON) (318 T S LEE) BLK 2 LOT 10  
 COLONY SQUARE (ANGLETON) (318 T S LEE) BLK 2 LOT 11  
 COLONY SQUARE (ANGLETON) (318 T S LEE) BLK 2 LOT 12  
 COLONY SQUARE (ANGLETON) (318 T S LEE) BLK 2 LOT 13  
 COLONY SQUARE (ANGLETON) (318 T S LEE) BLK 2 LOT 14  
 COLONY SQUARE (ANGLETON) (318 T S LEE) BLK 2 LOT 15  
 COLONY SQUARE (ANGLETON) (318 T S LEE) BLK 2 LOT 16  
 COLONY SQUARE (ANGLETON) (318 T S LEE) BLK 2 LOT 17  
 COLONY SQUARE (ANGLETON) (318 T S LEE) BLK 2 LOT 18  
 COMMODORE CIRCLE (ANGLETON) LOT 2  
 COMMODORE CIRCLE (ANGLETON) LOT 3  
 COMMODORE CIRCLE (ANGLETON) LOT 4  
 COMMODORE CIRCLE (ANGLETON) LOT 5  
 COUNTRY ESTATES SEC 1 (ANGLETON) BLK 1 LOT 1  
 COUNTRY ESTATES SEC 1 (ANGLETON) BLK 1 LOT 2  
 COUNTRY ESTATES SEC 1 (ANGLETON) BLK 1 LOT 3  
 COUNTRY ESTATES SEC 1 (ANGLETON) BLK 1 LOT 4  
 COUNTRY ESTATES SEC 1 (ANGLETON) BLK 1 LOT 5  
 COUNTRY ESTATES SEC 1 (ANGLETON) BLK 1 LOT 7  
 COUNTRY ESTATES SEC 1 (ANGLETON) BLK 1 LOT 8  
 COUNTRY ESTATES SEC 1 (ANGLETON) BLK 1 LOT 10  
 COUNTRY ESTATES SEC 1 (ANGLETON) BLK 1 LOT 11  
 COUNTRY ESTATES SEC 1 (ANGLETON) BLK 1 LOT 12  
 COUNTRY ESTATES SEC 1 (ANGLETON) BLK 1 LOT 21  
 COUNTRY ESTATES SEC 1 (ANGLETON) BLK 1 LOT 23  
 COUNTRY ESTATES SEC 1 (ANGLETON) BLK 2 LOT 1  
 COUNTRY ESTATES SEC 1 (ANGLETON) BLK 2 LOT 2  
 COUNTRY ESTATES SEC 1 (ANGLETON) BLK 2 LOT 3  
 COUNTRY ESTATES SEC 1 (ANGLETON) BLK 2 LOT 4  
 COUNTRY ESTATES SEC 1 (ANGLETON) BLK 2 LOT 5  
 COUNTRY ESTATES SEC 1 (ANGLETON) BLK 2 LOT 9  
 COUNTRY ESTATES SEC 1 (ANGLETON) BLK 2 LOT 10 **\*\*LIFE ESTATE\*\***

COUNTRY ESTATES SEC 1 (ANGLETON) BLK 2 LOT 11  
COUNTRY ESTATES SEC 1 (ANGLETON) BLK 2 LOT 12  
COUNTRY ESTATES SEC 1 (ANGLETON) BLK 2 LOT 13  
COUNTRY ESTATES SEC 1 (ANGLETON) BLK 2 LOT 14  
COUNTRY ESTATES SEC 1 (ANGLETON) BLK 2 LOT 15  
COUNTRY ESTATES SEC 1 (ANGLETON) BLK 2 LOT 17  
COUNTRY ESTATES SEC 1 (ANGLETON) BLK 2 LOT 18  
COUNTRY ESTATES SEC 1 (ANGLETON) BLK 2 LOT 19  
COUNTRY ESTATES SEC 1 (ANGLETON) BLK 2 LOT 20  
COUNTRY ESTATES SEC 1 (ANGLETON) BLK 2 LOT 22  
COUNTRY ESTATES SEC 1 (ANGLETON) BLK 2 LOT 25  
COUNTRY ESTATES SEC 1 (ANGLETON) BLK 2 LOT 26  
COUNTRY ESTATES SEC 1 (ANGLETON) BLK 2 LOT 27, Undivided Interest 50.000000000000%  
COUNTRY ESTATES SEC 1 (ANGLETON) BLK 2 LOT 28  
COUNTRY ESTATES SEC 1 (ANGLETON) BLK 2 LOT 29  
COUNTRY ESTATES SEC 1 (ANGLETON) BLK 2 LOT 32  
COUNTRY ESTATES SEC 1 (ANGLETON) BLK 2 LOT 33  
COUNTRY ESTATES SEC 1 (ANGLETON) BLK 2 LOT 34  
COUNTRY ESTATES SEC 1 (ANGLETON) BLK 2 LOT 35  
COUNTRY ESTATES SEC 1 (ANGLETON) BLK 3 LOT 1  
COUNTRY ESTATES SEC 1 (ANGLETON) BLK 3 LOT 2 **\*\*LIFE ESTATE\*\***  
COUNTRY ESTATES SEC 1 (ANGLETON) BLK 3 LOT 3  
COUNTRY ESTATES SEC 1 (ANGLETON) BLK 3 LOT 4  
COUNTRY ESTATES SEC 1 (ANGLETON) BLK 3 LOT 5  
COUNTRY ESTATES SEC 1 (ANGLETON) BLK 3 LOT 6  
COUNTRY ESTATES SEC 1 (ANGLETON) BLK 3 LOT 7  
COUNTRY ESTATES SEC 1 (ANGLETON) BLK 3 LOT 8  
COUNTRY ESTATES SEC 1 (ANGLETON) BLK 3 LOT 10  
COUNTRY ESTATES SEC 1 (ANGLETON) BLK 3 LOT 11  
COUNTRY ESTATES SEC 1 (ANGLETON) BLK 3 LOT 13  
COUNTRY ESTATES SEC 1 (ANGLETON) BLK 3 LOT 14  
COUNTRY ESTATES SEC 1 (ANGLETON) BLK 3 LOT 15  
COUNTRY ESTATES SEC 1 (ANGLETON) BLK 3 LOT 16  
COUNTRY ESTATES SEC 1 (ANGLETON) BLK 3 LOT 17  
COUNTRY ESTATES SEC 1 (ANGLETON) BLK 3 LOT 18  
COUNTRY ESTATES SEC 1 (ANGLETON) BLK 3 LOT 19  
COUNTRY ESTATES SEC 1 (ANGLETON) BLK 3 LOT 20  
COUNTRY ESTATES SEC 1 (ANGLETON) BLK 3 LOT 21  
COUNTRY ESTATES SEC 1 (ANGLETON) BLK 3 LOT 22  
COUNTRY ESTATES SEC 1 (ANGLETON) BLK 3 LOT 24  
COUNTRY ESTATES SEC 1 (ANGLETON) BLK 3 LOT 27  
COUNTRY ESTATES SEC 1 (ANGLETON) BLK 3 LOT 29  
COUNTRY ESTATES SEC 1 (ANGLETON) BLK 3 LOT 30  
COUNTRY ESTATES SEC 1 (ANGLETON) BLK 3 LOT 31  
COUNTRY ESTATES SEC 1 (ANGLETON) BLK 3 LOT 32  
COUNTRY ESTATES SEC 1 (ANGLETON) BLK 3 LOT 34  
COUNTRY ESTATES SEC 1 (ANGLETON) BLK 3 LOT 35

COUNTRY ESTATES SEC 1 (ANGLETON) BLK 3 LOT 36  
COUNTRY ESTATES SEC 1 (ANGLETON) BLK 4 LOT 1  
COUNTRY ESTATES SEC 1 (ANGLETON) BLK 4 LOT 2  
COUNTRY ESTATES SEC 1 (ANGLETON) BLK 4 LOT 4  
COUNTRY ESTATES SEC 1 (ANGLETON) BLK 4 LOT 5  
COUNTRY ESTATES SEC 1 (ANGLETON) BLK 4 LOT 7  
COUNTRY ESTATES SEC 1 (ANGLETON) BLK 4 LOT 9  
COUNTRY ESTATES SEC 1 (ANGLETON) BLK 4 LOT 10  
COUNTRY ESTATES SEC 1 (ANGLETON) BLK 4 LOT 11  
COUNTRY ESTATES SEC 1 (ANGLETON) BLK 4 LOT 12  
COUNTRY ESTATES SEC 1 (ANGLETON) BLK 4 LOT 13  
COUNTRY ESTATES SEC 1 (ANGLETON) BLK 4 LOT 15 \*\*LIFE ESTATE\*\*  
COUNTRY ESTATES SEC 1 (ANGLETON) BLK 4 LOT 16  
COUNTRY ESTATES SEC 1 (ANGLETON) BLK 4 LOT 17  
COUNTRY ESTATES SEC 1 (ANGLETON) BLK 4 LOT 18  
COUNTRY ESTATES SEC 2 (ANGLETON) BLK 1 LOT 1  
COUNTRY ESTATES SEC 2 (ANGLETON) BLK 1 LOT 2  
COUNTRY ESTATES SEC 2 (ANGLETON) BLK 1 LOT 3  
COUNTRY ESTATES SEC 2 (ANGLETON) BLK 1 LOT 4  
COUNTRY ESTATES SEC 2 (ANGLETON) BLK 1 LOT 5  
COUNTRY ESTATES SEC 2 (ANGLETON) BLK 1 LOT 7  
COUNTRY ESTATES SEC 2 (ANGLETON) BLK 1 LOT 9  
COUNTRY ESTATES SEC 2 (ANGLETON) BLK 1 LOT 11  
COUNTRY ESTATES SEC 2 (ANGLETON) BLK 1 LOT 12  
COUNTRY ESTATES SEC 2 (ANGLETON) BLK 1 LOT 13  
COUNTRY ESTATES SEC 2 (ANGLETON) BLK 1 LOT 15  
COUNTRY ESTATES SEC 2 (ANGLETON) BLK 1 LOT 16  
COUNTRY ESTATES SEC 2 (ANGLETON) BLK 1 LOT 19  
COUNTRY ESTATES SEC 2 (ANGLETON) BLK 2 LOT 2  
COUNTRY ESTATES SEC 2 (ANGLETON) BLK 2 LOT 3  
COUNTRY ESTATES SEC 2 (ANGLETON) BLK 2 LOT 7  
COUNTRY ESTATES SEC 2 (ANGLETON) BLK 2 LOT 8  
COUNTRY ESTATES SEC 2 (ANGLETON) BLK 2 LOT 9  
COUNTRY ESTATES SEC 2 (ANGLETON) BLK 2 LOT 10  
COUNTRY ESTATES SEC 2 (ANGLETON) BLK 2 LOT 11  
COUNTRY ESTATES SEC 2 (ANGLETON) BLK 2 LOT 12  
COUNTRY ESTATES SEC 2 (ANGLETON) BLK 2 LOT 13  
COUNTRY ESTATES SEC 2 (ANGLETON) BLK 2 LOT 15  
COUNTRY ESTATES SEC 2 (ANGLETON) BLK 2 LOT 16  
COUNTRY ESTATES SEC 2 (ANGLETON) BLK 2 LOT 17  
COUNTRY ESTATES SEC 2 (ANGLETON) BLK 2 LOT 21  
COUNTRY ESTATES SEC 2 (ANGLETON) BLK 2 LOT 22  
COUNTRY ESTATES SEC 2 (ANGLETON) BLK 2 LOT 24  
COUNTRY ESTATES SEC 2 (ANGLETON) BLK 2 LOT 25  
COUNTRY ESTATES SEC 2 (ANGLETON) BLK 2 LOT 26  
COUNTRY ESTATES SEC 2 (ANGLETON) BLK 2 LOT 30  
COUNTRY ESTATES SEC 2 (ANGLETON) BLK 2 LOT 31



COUNTRY ESTATES SEC 2 (ANGLETON) BLK 3 LOT 1  
 COUNTRY ESTATES SEC 2 (ANGLETON) BLK 3 LOT 2  
 COUNTRY ESTATES SEC 2 (ANGLETON) BLK 3 LOT 3  
 COUNTRY ESTATES SEC 2 (ANGLETON) BLK 3 LOT 4  
 COUNTRY ESTATES SEC 2 (ANGLETON) BLK 3 LOT 5  
 COUNTRY ESTATES SEC 2 (ANGLETON) BLK 3 LOT 6  
 COUNTRY ESTATES SEC 2 (ANGLETON) BLK 3 LOT 7  
 COUNTRY ESTATES SEC 2 (ANGLETON) BLK 3 LOT 10  
 COUNTRY ESTATES SEC 2 (ANGLETON) BLK 3 LOT 11  
 COUNTRY ESTATES SEC 2 (ANGLETON) BLK 3 LOT 14  
 COUNTRY ESTATES SEC 2 (ANGLETON) BLK 3 LOT 15  
 COUNTRY ESTATES SEC 2 (ANGLETON) BLK 3 LOT 17  
 COUNTRY ESTATES SEC 2 (ANGLETON) BLK 3 LOT 18  
 COUNTRY ESTATES SEC 2 (ANGLETON) BLK 3 LOT 19  
 COUNTRY ESTATES SEC 2 (ANGLETON) BLK 3 LOT 20  
 GEO C DAVIS (A0375 I T TINSLEY) (ANGLETON) LOT 8I ACRES 0.193  
 GEO C DAVIS (A0375 I T TINSLEY) (ANGLETON) LOT 8F-8H ACRES .2177  
 GEO C DAVIS (A0375 I T TINSLEY) (ANGLETON) LOT 8A1 ACRES 0.188  
 GEO C DAVIS (A0375 I T TINSLEY) (ANGLETON) LOT 8D ACRES 0.374  
 GEO C DAVIS (A0375 I T TINSLEY) (ANGLETON) BLK 2 LOT 8G ACRES 0.27  
 GEO C DAVIS (A0375 I T TINSLEY) (ANGLETON) BLK 2 LOT 8E-8D1 \*\*LIFE ESTATE\*\* ACRES .3014  
 GEO C DAVIS (A0375 I T TINSLEY) (ANGLETON) BLK 2 LOT 8C ACRES .3688  
 GEO C DAVIS (A0375 I T TINSLEY) (ANGLETON) BLK 2 LOT 8J ACRES 0.28  
 EBERSPACHER (A0134 E WALLER) (ANGLETON) LOT A-B1 ACRES 0.6  
 EBERSPACHER (A0134 E WALLER) (ANGLETON) LOT B ACRES 0.29  
 EBERSPACHER (A0134 E WALLER) (ANGLETON) LOT C ACRES 0.9  
 EBERSPACHER (A0134 E WALLER) (ANGLETON) LOT F (W/2) ACRES 0.58  
 EBERSPACHER (A0134 E WALLER) (ANGLETON) LOT F (E/2) ACRES 0.58  
 EBERSPACHER (A0134 E WALLER) (ANGLETON) LOT E ACRES 0.9  
 EBERSPACHER (A0134 E WALLER) (ANGLETON) LOT G ACRES 0.55  
 EBERSPACHER (A0134 E WALLER) (ANGLETON) LOT G1 28X58 PALM HARBOR-VALUE MASTER 1999 ACRES 0.7 S# 1  
 EBERSPACHER (A0134 E WALLER) (ANGLETON) LOT H ACRES 1.25  
 EBERSPACHER (A0134 E WALLER) (ANGLETON) LOT I\*\*LIFE ESTATE\*\* ACRES 1.25  
 EBERSPACHER (A0134 E WALLER) (ANGLETON) LOT J ACRES 1.25  
 ERIK EAST SEC II (A0375 I T TINSLEY) (ANGLETON) BLK 2 LOT 3  
 ERIK EAST SEC II (A0375 I T TINSLEY) (ANGLETON) BLK 2 LOT 5  
 ERIK EAST SEC II (A0375 I T TINSLEY) (ANGLETON) BLK 2 LOT 6  
 ERIK EAST SEC II (A0375 I T TINSLEY) (ANGLETON) BLK 3 LOT 2  
 ERIK EAST SEC II (A0375 I T TINSLEY) (ANGLETON) BLK 3 LOT 3-4  
 ERIK EAST SEC II (A0375 I T TINSLEY) (ANGLETON) BLK 3 LOT 5  
 ERIK EAST SEC II (A0375 I T TINSLEY) (ANGLETON) BLK 4 LOT 2  
 ERIK EAST SEC II (A0375 I T TINSLEY) (ANGLETON) BLK 4 LOT 4  
 ERIK EAST SEC II (A0375 I T TINSLEY) (ANGLETON) BLK 4 LOT 7 - J & T BARKER SD LOT 5A-6A ACRES 1.5608  
 ERIK EAST SEC II (A0375 I T TINSLEY) (ANGLETON) BLK 4 LOT 8  
 ERIC WEST (ANGLETON) BLK 1 LOT 2  
 ERIC WEST (ANGLETON) BLK 1 LOT 3  
 ERIC WEST (ANGLETON) BLK 1 LOT 5

ERIC WEST (ANGLETON) BLK 1 LOT 8  
ERIC WEST (ANGLETON) BLK 1 LOT 9  
ERIC WEST (ANGLETON) BLK 1 LOT 10  
ERIC WEST (ANGLETON) BLK 1 LOT 11  
ERIC WEST (ANGLETON) BLK 1 LOT 13  
ERIC WEST (ANGLETON) BLK 1 LOT 14  
ERIC WEST (ANGLETON) BLK 1 LOT 15  
ERIC WEST (ANGLETON) BLK 1 LOT 16  
ERIC WEST (ANGLETON) BLK 1 LOT 17  
ERIC WEST (ANGLETON) BLK 1 LOT 18  
ERIC WEST (ANGLETON) BLK 1 LOT 19  
ERIC WEST (ANGLETON) BLK 1 LOT 22  
ERIC WEST (ANGLETON) BLK 1 LOT 24  
ERIC WEST (ANGLETON) BLK 2 LOT 3 SEC II  
ERIC WEST (ANGLETON) BLK 2 LOT 4 SEC II  
ERIC WEST (ANGLETON) BLK 2 LOT 7 SEC II  
ERIC WEST (ANGLETON) BLK 4 LOT 2 SEC II  
ERIC WEST (ANGLETON) BLK 4 LOT 3-4-5 SEC II  
ERIK NORTH (ANGLETON) BLK 1 LOT 1  
ERIK NORTH (ANGLETON) BLK 1 LOT 2  
ERIK NORTH (ANGLETON) BLK 1 LOT 3  
ERIK NORTH (ANGLETON) BLK 1 LOT 4  
ERIK NORTH (ANGLETON) BLK 1 LOT 5  
ERIK NORTH (ANGLETON) BLK 2 LOT 1  
ERIK NORTH (ANGLETON) BLK 2 LOT 2  
ERIK NORTH (ANGLETON) BLK 2 LOT 3  
ERIK NORTH (ANGLETON) BLK 2 LOT 4  
ERIK NORTH (ANGLETON) BLK 2 LOT 5  
ERIK NORTH (ANGLETON) BLK 2 LOT 6  
ERIK NORTH (ANGLETON) BLK 2 LOT 7  
ERIK NORTH (ANGLETON) BLK 2 LOT 8  
ERIK NORTH (ANGLETON) BLK 2 LOT 9  
ERIK NORTH (ANGLETON) BLK 2 LOT 11  
ERIK NORTH (ANGLETON) BLK 2 LOT 12  
ERIK NORTH (ANGLETON) BLK 2 LOT 13  
ERIK NORTH (ANGLETON) BLK 2 LOT 14  
ERIK NORTH (ANGLETON) BLK 3 LOT 1  
ERIK NORTH (ANGLETON) BLK 3 LOT 2  
ERIK NORTH (ANGLETON) BLK 3 LOT 3  
ERIK NORTH (ANGLETON) BLK 3 LOT 4  
ERIK NORTH (ANGLETON) BLK 3 LOT 5  
ERIK NORTH (ANGLETON) BLK 3 LOT 6-7  
ERIK NORTH (ANGLETON) BLK 3 LOT 8  
ERIK NORTH (ANGLETON) BLK 3 LOT 9  
ERIK NORTH (ANGLETON) BLK 3 LOT 10  
ERIK NORTH (ANGLETON) BLK 3 LOT 11  
ERIK NORTH (ANGLETON) BLK 3 LOT 12

ERIK NORTH (ANGLETON) BLK 3 LOT 13  
 ERIK NORTH (ANGLETON) BLK 3 LOT 14  
 ERIK NORTH (ANGLETON) BLK 3 LOT 16  
 ERIK NORTH (ANGLETON) BLK 3 LOT 17  
 ERIK NORTH (ANGLETON) BLK 3 LOT 19  
 ERIK NORTH (ANGLETON) BLK 3 LOT 20  
 ERIK NORTH (ANGLETON) BLK 3 LOT 22  
 EVANS (A0134 E WALLER) (ANGLETON) LOT 4 ACRES 0.5  
 EVANS (A0134 E WALLER) (ANGLETON) LOT 5-6 ACRES 1.00  
 EVANS (A0134 E WALLER) (ANGLETON) LOT 7A ACRES 0.47  
 EXLINE & KIBER (A0134 E WALLER) (ANGLETON) LOT 8 ACRES 0.98  
 EXLINE & KIBER (A0134 E WALLER) (ANGLETON) LOT 8A-9-10 ACRES 2.017  
 EXLINE & KIBER (A0134 E WALLER) (ANGLETON) LOT 11A-11B-12 ACRES 1.51  
 EXLINE & KIBER (A0134 E WALLER) (ANGLETON) LOT 17-18 ACRES 2.00  
 FAICKNEY SD TR 18 (A0375 I T TINSLEY)(ANGLETON) LOT 18A-1A 18A-2 ACRES 0.46  
 FAIRFIELD PARK (ANGLETON) BLK 2 LOT 5-6 ACRES .3388  
 FAIRFIELD PARK (ANGLETON) BLK 2 LOT 7  
 FAIRFIELD PARK (ANGLETON) BLK 2 LOT 8  
 FAIRFIELD PARK (ANGLETON) BLK 2 LOT 9  
 FAIRFIELD PARK (ANGLETON) BLK 2 LOT 10  
 FAIRFIELD PARK (ANGLETON) BLK 2 LOT 11-12  
 FAIRFIELD PARK (ANGLETON) BLK 3 LOT 1A (REPLAT RICHMOND SD) ACRES .3106  
 FAIRFIELD PARK (ANGLETON) BLK 3 LOT 3  
 FAIRFIELD PARK (ANGLETON) BLK 3 LOT 6  
 FAIRFIELD PARK (ANGLETON) BLK 3 LOT 8  
 FAIRFIELD PARK (ANGLETON) BLK 3 LOT 9  
 FAIRFIELD PARK (ANGLETON) BLK 3 LOT 10  
 FAIRFIELD PARK (ANGLETON) BLK 3 LOT 11, Undivided Interest 50.0000000000%  
 FAIRFIELD PARK (ANGLETON) BLK 3 LOT 11, Undivided Interest 50.0000000000%  
 FAIRFIELD PARK (ANGLETON) BLK 3 LOT 12  
 FAIRFIELD PARK (ANGLETON) BLK 4 LOT 1  
 FAIRFIELD PARK (ANGLETON) BLK 4 LOT 2  
 FAIRFIELD PARK (ANGLETON) BLK 4 LOT 5  
 FAIRFIELD PARK (ANGLETON) BLK 4 LOT 6  
 FAIRFIELD PARK (ANGLETON) BLK 4 LOT 7 - LOT 8 (W/10')  
 FAIRFIELD PARK (ANGLETON) BLK 4 LOT 10 (E/30') - LOT 11 (W/40')  
 FAIRFIELD PARK (ANGLETON) BLK 4 LOT 11 (E/20') - LOT 12 \*\*LIFE ESTATE\*\*  
 FAIRFIELD PARK (ANGLETON) BLK 4 LOT 14  
 FAIRFIELD PARK (ANGLETON) BLK 4 LOT 15  
 FAIRFIELD PARK (ANGLETON) BLK 4 LOT 16  
 FAIRFIELD PARK (ANGLETON) BLK 4 LOT 18  
 FAIRFIELD PARK (ANGLETON) BLK 4 LOT 20  
 FAIRFIELD PARK (ANGLETON) BLK 4 LOT 21  
 FAIRFIELD PARK (ANGLETON) BLK 4 LOT 22  
 FAIRFIELD PARK (ANGLETON) BLK 5 LOT 6-7  
 FAIRFIELD PARK (ANGLETON) BLK 5 LOT 8  
 FAIRFIELD PARK (ANGLETON) BLK 5 LOT 9

FAIRFIELD PARK (ANGLETON) BLK 5 LOT 10  
 FAIRFIELD PARK (ANGLETON) BLK 5 LOT 12  
 FAIRFIELD PARK (ANGLETON) BLK 5 LOT 13 - LOT 14 (E/10')  
 FAIRFIELD PARK (ANGLETON) BLK 5 LOT 14 (W/40') - LOT 15 (E/30')  
 FAIRFIELD PARK (ANGLETON) BLK 5 LOT 15 (W/30') - LOT 16 (E/40')  
 FAIRFIELD PARK (ANGLETON) BLK 5 LOT 16 (W/20') - LOT 17 (E/50') \*\*LIFE ESTATE\*\*  
 FAIRFIELD PARK (ANGLETON) BLK 5 LOT 17 (W/10') - LOT 18  
 FAIRFIELD PARK (ANGLETON) BLK 5 LOT 19  
 FAIRFIELD PARK (ANGLETON) BLK 5 LOT 20  
 FAIRFIELD PARK (ANGLETON) BLK 5 LOT 21  
 FAIRFIELD PARK (ANGLETON) BLK 5 LOT 22  
 FAIRFIELD PARK (ANGLETON) BLK 6 LOT 15  
 FAIRFIELD PARK (ANGLETON) BLK 6 LOT 16  
 FAIRFIELD PARK (ANGLETON) BLK 6 LOT 8-17  
 FOLLETT ESTATES (ANGLETON) LOT 1-2-3-4-6  
 GEORGE MUNSON S/D (A0134 E WALLER-A0375 I T TINSLEY) LOT 1 ACRES 1.24  
 GEORGE MUNSON S/D (A0134 E WALLER-A0375 I T TINSLEY) LOT 3 (REPLAT) ACRES 0.89  
 GEORGE MUNSON S/D (A0134 E WALLER-A0375 I T TINSLEY) LOT 4 (REPLAT) ACRES .89  
 GEORGE MUNSON S/D (A0134 E WALLER-A0375 I T TINSLEY) LOT 5 (REPLAT) ACRES .89  
 GIFFORD ESTATES (A0134 E WALLER)(ANGLETON) BLK 1 LOT 8 S# SV403257 HUD# RAD1024318  
 GIFFORD ESTATES (A0134 E WALLER)(ANGLETON) BLK 1 LOT 11 28X40 REDMAN 1984 S# 12513786A HUD# TEX03  
 GIFFORD ESTATES (A0134 E WALLER)(ANGLETON) BLK 1 LOT 12-13 28X66 WINDSOR PALM HARBOR S# MP152013  
 GIFFORD ESTATES (A0134 E WALLER)(ANGLETON) BLK 1 LOT 13 (E/2) - 14 S# MP151940A HUD# TEX0509970  
 GIFFORD ESTATES (A0134 E WALLER)(ANGLETON) BLK 1 LOT 20  
 GIFFORD ESTATES (A0134 E WALLER)(ANGLETON) BLK 1 LOT 21-22 HUD# TEX0550615  
 GIFFORD ESTATES (A0134 E WALLER)(ANGLETON) BLK 1 LOT 25-26 14X76 WESTERN HERITAGE SHERWOOD HOME  
 GIFFORD ESTATES (A0134 E WALLER)(ANGLETON) BLK 1 LOT 29-30 S# N224341A HUD# RAD0881825  
 GIFFORD ESTATES (A0134 E WALLER)(ANGLETON) BLK 1 LOT 32  
 GIFFORD ESTATES (A0134 E WALLER)(ANGLETON) BLK 1 LOT 33  
 GIFFORD ESTATES (A0134 E WALLER)(ANGLETON) BLK 1 LOT 35 28X56 WINDSOR PALM HARBOR S# MP151976A  
 GIFFORD ESTATES (A0134 E WALLER)(ANGLETON) BLK 1 LOT 37 16X76 SKYLINE MEADOWRIDGE S# 2K531690G HU  
 GIFFORD ESTATES (A0134 E WALLER)(ANGLETON) BLK 1 LOT 38 S# TXFLN12A15135FE HUD# TEX0457916;TITLE # (  
 GIFFORD ESTATES (A0134 E WALLER)(ANGLETON) BLK 1 LOT 49 HUD# TEX0012587  
 GIFFORD ESTATES (A0134 E WALLER)(ANGLETON) BLK 1 LOT 52-53 HUD# TEX0182163  
 GIFFORD ESTATES (A0134 E WALLER)(ANGLETON) BLK 1 LOT 56 (C/S) 1980 14X70 REMBRANDT S# TX147637035D  
 GIFFORD ESTATES (A0134 E WALLER)(ANGLETON) BLK 1 LOT 57  
 GIFFORD ESTATES (A0134 E WALLER)(ANGLETON) BLK 1 LOT 63 S# BL3476E HUD# TXS0553517  
 GIFFORD ESTATES (A0134 E WALLER)(ANGLETON) BLK 2 LOT 8 (E/2) - LOT 9 SEE LAND SCREEN FOR LABEL # S# CLV  
 GIFFORD ESTATES (A0134 E WALLER)(ANGLETON) BLK 2 LOT 11 (C/S)  
 GIFFORD ESTATES (A0134 E WALLER)(ANGLETON) BLK 2 LOT 13 14X76 MOBILE HOME  
 GIFFORD ESTATES (A0134 E WALLER)(ANGLETON) BLK 2 LOT 15-16  
 GIFFORD ESTATES (A0134 E WALLER)(ANGLETON) BLK 2 LOT 17-18 S# KBTXSN421886 HUD# TEX0296323;TITLE # (  
 GIFFORD ESTATES (A0134 E WALLER)(ANGLETON) BLK 2 LOT 20  
 GIFFORD ESTATES (A0134 E WALLER)(ANGLETON) BLK 2 LOT 21 S# SSDAL114752 HUD# NTA0442092  
 GIFFORD ESTATES (A0134 E WALLER)(ANGLETON) BLK 2 LOT 24 16X76 SUNSHINE 1999 S# ALS06028 HUD# NTA08  
 GIFFORD ESTATES (A0134 E WALLER)(ANGLETON) BLK 2 LOT 31 S# C11608A HUD# TEX0210025  
 GIFFORD ESTATES (A0134 E WALLER)(ANGLETON) BLK 2 LOT 33 S# TXFL2AF118403498 HUD# TEX0345722

GIFFORD ESTATES (A0134 E WALLER)(ANGLETON) BLK 2 LOT 39 MH DESIGNATED AS REAL PROPERTY S# 12011176  
 GIFFORD ESTATES (A0134 E WALLER)(ANGLETON) BLK 2 LOT 41  
 GIFFORD ESTATES (A0134 E WALLER)(ANGLETON) BLK 2 LOT 42-43 HUD# TEX0509910  
 GIFFORD ESTATES (A0134 E WALLER)(ANGLETON) BLK 2 LOT 46  
 GIFFORD ESTATES (A0134 E WALLER)(ANGLETON) BLK 2 LOT 50 HUD# TEX0507067  
 GIFFORD ESTATES (A0134 E WALLER)(ANGLETON) BLK 2 LOT 51  
 GIFFORD MEADOWS (A0134 E WALLER) (ANGLETON) BLK 1 LOT 8  
 GIFFORD MEADOWS (A0134 E WALLER) (ANGLETON) BLK 1 LOT 9  
 GIFFORD MEADOWS (A0134 E WALLER) (ANGLETON) BLK 1 LOT 10  
 GIFFORD MEADOWS (A0134 E WALLER) (ANGLETON) BLK 1 LOT 11  
 GIFFORD MEADOWS (A0134 E WALLER) (ANGLETON) BLK 1 LOT 12  
 GIFFORD MEADOWS (A0134 E WALLER) (ANGLETON) BLK 1 LOT 13  
 GIFFORD MEADOWS (A0134 E WALLER) (ANGLETON) BLK 1 LOT 15  
 GIFFORD MEADOWS SEC 2 (A0134 E WALLER) (ANGLETON) BLK 1 LOT 10  
 GIFFORD MEADOWS SEC 2 (A0134 E WALLER) (ANGLETON) BLK 1 LOT 11  
 GIFFORD MEADOWS SEC 2 (A0134 E WALLER) (ANGLETON) BLK 1 LOT 12  
 GIFFORD MEADOWS SEC 2 (A0134 E WALLER) (ANGLETON) BLK 1 LOT 13  
 GIFFORD MEADOWS SEC 2 (A0134 E WALLER) (ANGLETON) BLK 1 LOT 18  
 GIFFORD MEADOWS SEC 2 (A0134 E WALLER) (ANGLETON) BLK 1 LOT 23  
 GIFFORD MEADOWS SEC 2 (A0134 E WALLER) (ANGLETON) BLK 1 LOT 30  
 GIFFORD MEADOWS SEC 2 (A0134 E WALLER) (ANGLETON) BLK 1 LOT 37  
 GIFFORD MEADOWS SEC 2 (A0134 E WALLER) (ANGLETON) BLK 2 LOT 7  
 GIFFORD MEADOWS SEC 2 (A0134 E WALLER) (ANGLETON) BLK 2 LOT 10  
 GIFFORD MEADOWS SEC 2 (A0134 E WALLER) (ANGLETON) BLK 2 LOT 12  
 GIFFORD MEADOWS SEC 2 (A0134 E WALLER) (ANGLETON) BLK 2 LOT 15  
 GIFFORD MEADOWS SEC 2 (A0134 E WALLER) (ANGLETON) BLK 2 LOT 18  
 GIFFORD MEADOWS SEC 2 (A0134 E WALLER) (ANGLETON) BLK 2 LOT 27  
 GIFFORD MEADOWS SEC 2 (A0134 E WALLER) (ANGLETON) BLK 2 LOT 30  
 GRACE SD (ANGLETON) (E/2 134 E WALLER) LOT 2  
 GRACE SD (ANGLETON) (E/2 134 E WALLER) LOT 3  
 GRACE SD (ANGLETON) (E/2 134 E WALLER) LOT 4  
 GRACE SD (ANGLETON) (E/2 134 E WALLER) LOT 5  
 GRACE SD (ANGLETON) (E/2 134 E WALLER) LOT 6-7  
 GRACE SD (ANGLETON) (E/2 134 E WALLER) LOT 9-10 MH ELECTED AS REAL PROPERTY S# HOTX10A03695A S# HO  
 GRACE SD (ANGLETON) (E/2 134 E WALLER) LOT 13  
 GRACE SD (ANGLETON) (E/2 134 E WALLER) LOT 14-15  
 GRACE SD (ANGLETON) (E/2 134 E WALLER) LOT 18 MH DESIGNATED AS REAL PROPERTY S# 1PTX12573A S# 1PTX  
 GRACE SD (ANGLETON) (E/2 134 E WALLER) LOT 20 S# HOTX08806409A S# HOTX08806409B HUD# NAT0701043;I  
 GRACE SD (ANGLETON) (E/2 134 E WALLER) LOT 22 S# PH077125A S# PH077125B HUD# PFS0408906;HUD#2 PFS  
 GRACE SD (ANGLETON) (E/2 134 E WALLER) LOT 25-26 S# PH076076A HUD# TEX0557018;TITLE # 00804631  
 GREYSTONE SD (REPLAT) (A0380) (ANGLETON) BLK 1 LOT 9  
 GREYSTONE SD (REPLAT) (A0380) (ANGLETON) BLK 1 LOT 12  
 GREYSTONE SD (REPLAT) (A0380) (ANGLETON) BLK 1 LOT 14  
 GREYSTONE SD (REPLAT) (A0380) (ANGLETON) BLK 1 LOT 15  
 GREYSTONE SD (REPLAT) (A0380) (ANGLETON) BLK 1 LOT 16  
 GREYSTONE SD (REPLAT) (A0380) (ANGLETON) BLK 1 LOT 17  
 GREYSTONE SD (REPLAT) (A0380) (ANGLETON) BLK 1 LOT 18

GREYSTONE SD (REPLAT) (A0380) (ANGLETON) BLK 1 LOT 19  
GREYSTONE SD (REPLAT) (A0380) (ANGLETON) BLK 1 LOT 20  
GREYSTONE SD (REPLAT) (A0380) (ANGLETON) BLK 1 LOT 29  
GREYSTONE SD (REPLAT) (A0380) (ANGLETON) BLK 1 LOT 31  
GREYSTONE SD (REPLAT) (A0380) (ANGLETON) BLK 1 LOT 46  
GREYSTONE SD (REPLAT) (A0380) (ANGLETON) BLK 1 LOT 62  
GREYSTONE SD (REPLAT) (A0380) (ANGLETON) BLK 1 LOT 63  
GREYSTONE SD (REPLAT) (A0380) (ANGLETON) BLK 1 LOT 67  
GREYSTONE SD (REPLAT) (A0380) (ANGLETON) BLK 1 LOT 73  
GREYSTONE SD (REPLAT) (A0380) (ANGLETON) BLK 2 LOT 2  
GREYSTONE SD (REPLAT) (A0380) (ANGLETON) BLK 2 LOT 5  
GREYSTONE SD (REPLAT) (A0380) (ANGLETON) BLK 2 LOT 6  
GREYSTONE SD (REPLAT) (A0380) (ANGLETON) BLK 2 LOT 9  
GREYSTONE SD (REPLAT) (A0380) (ANGLETON) BLK 2 LOT 13  
GREYSTONE SD (REPLAT) (A0380) (ANGLETON) BLK 2 LOT 14  
GREYSTONE SD (REPLAT) (A0380) (ANGLETON) BLK 2 LOT 16  
GREYSTONE SD (REPLAT) (A0380) (ANGLETON) BLK 2 LOT 21  
GREYSTONE SD (REPLAT) (A0380) (ANGLETON) BLK 2 LOT 23  
GREYSTONE SD (REPLAT) (A0380) (ANGLETON) BLK 2 LOT 27  
GREENRIDGE NORTH SEC 1 (ANGLETON) BLK 1 LOT 1, Undivided Interest 50.0000000000%  
GREENRIDGE NORTH SEC 1 (ANGLETON) BLK 1 LOT 1, Undivided Interest 50.0000000000%  
GREENRIDGE NORTH SEC 1 (ANGLETON) BLK 1 LOT 3  
GREENRIDGE NORTH SEC 1 (ANGLETON) BLK 1 LOT 4  
GREENRIDGE NORTH SEC 1 (ANGLETON) BLK 1 LOT 5  
GREENRIDGE NORTH SEC 1 (ANGLETON) BLK 1 LOT 6  
GREENRIDGE NORTH SEC 1 (ANGLETON) BLK 1 LOT 7  
GREENRIDGE NORTH SEC 1 (ANGLETON) BLK 1 LOT 8  
GREENRIDGE NORTH SEC 1 (ANGLETON) BLK 1 LOT 9  
GREENRIDGE NORTH SEC 1 (ANGLETON) BLK 1 LOT 10  
GREENRIDGE NORTH SEC 1 (ANGLETON) BLK 1 LOT 11  
GREENRIDGE NORTH SEC 1 (ANGLETON) BLK 1 LOT 12  
GREENRIDGE NORTH SEC 2 (ANGLETON) BLK 1 LOT 14  
GREENRIDGE NORTH SEC 2 (ANGLETON) BLK 1 LOT 15  
GREENRIDGE NORTH SEC 2 (ANGLETON) BLK 1 LOT 16  
GREENRIDGE NORTH SEC 2 (ANGLETON) BLK 1 LOT 17  
GREENRIDGE NORTH SEC 2 (ANGLETON) BLK 1 LOT 18  
GREENRIDGE NORTH SEC 2 (ANGLETON) BLK 1 LOT 19  
GREENRIDGE NORTH SEC 2 (ANGLETON) BLK 1 LOT 20  
GREENRIDGE NORTH SEC 2 (ANGLETON) BLK 1 LOT 21  
GREENRIDGE NORTH SEC 2 (ANGLETON) BLK 1 LOT 22  
GREENRIDGE NORTH SEC 2 (ANGLETON) BLK 1 LOT 23  
GREENRIDGE NORTH SEC 2 (ANGLETON) BLK 1 LOT 24  
GREENRIDGE NORTH SEC 1 (ANGLETON) BLK 2 LOT 1  
GREENRIDGE NORTH SEC 1 (ANGLETON) BLK 2 LOT 2  
GREENRIDGE NORTH SEC 1 (ANGLETON) BLK 2 LOT 3  
GREENRIDGE NORTH SEC 1 (ANGLETON) BLK 2 LOT 4  
GREENRIDGE NORTH SEC 1 (ANGLETON) BLK 2 LOT 5

GREENRIDGE NORTH SEC 1 (ANGLETON) BLK 2 LOT 6  
 GREENRIDGE NORTH SEC 1 (ANGLETON) BLK 2 LOT 8  
 GREENRIDGE NORTH SEC 1 (ANGLETON) BLK 2 LOT 9  
 GREENRIDGE NORTH SEC 1 (ANGLETON) BLK 2 LOT 11  
 GREENRIDGE NORTH SEC 1 (ANGLETON) BLK 2 LOT 12  
 GREENRIDGE NORTH SEC 1 (ANGLETON) BLK 2 LOT 13  
 GREENRIDGE NORTH SEC 2 (ANGLETON) BLK 3 LOT 1-2  
 GREENRIDGE NORTH SEC 2 (ANGLETON) BLK 3 LOT 3  
 GREENRIDGE NORTH SEC 4 (ANGLETON) BLK 3 LOT 13A (RIGGLE RESIDENCE) ACRES 1.055  
 GREENRIDGE NORTH SEC 4 (ANGLETON) BLK 3 LOT 15  
 GREENRIDGE NORTH SEC 4 (ANGLETON) BLK 3 LOT 17  
 GREENRIDGE NORTH SEC 4 (ANGLETON) BLK 3 LOT 18  
 GREENRIDGE NORTH SEC 4 (ANGLETON) BLK 3 LOT 19  
 GREENRIDGE NORTH SEC 4 (ANGLETON) BLK 3 LOT 20  
 GREENRIDGE NORTH SEC 4 (ANGLETON) BLK 3 LOT 21  
 GREENRIDGE NORTH SEC 4 (ANGLETON) BLK 3 LOT 22  
 GREENRIDGE NORTH SEC 2 (ANGLETON) BLK 3 LOT 23  
 GREENRIDGE NORTH SEC 2 (ANGLETON) BLK 3 LOT 24  
 GREENRIDGE NORTH SEC 2 (ANGLETON) BLK 4 LOT 2  
 GREENRIDGE NORTH SEC 2 (ANGLETON) BLK 4 LOT 3, Undivided Interest 50.0000000000%  
 GREENRIDGE NORTH SEC 2 (ANGLETON) BLK 4 LOT 3, Undivided Interest 50.0000000000%  
 GREENRIDGE NORTH SEC 4 (ANGLETON) BLK 4 LOT 4  
 GREENRIDGE NORTH SEC 4 (ANGLETON) BLK 4 LOT 5  
 GREENRIDGE NORTH SEC 4 (ANGLETON) BLK 4 LOT 6  
 GREENRIDGE NORTH SEC 4 (ANGLETON) BLK 4 LOT 7  
 GREENRIDGE NORTH SEC 4 (ANGLETON) BLK 4 LOT 8  
 GREENRIDGE NORTH SEC 4 (ANGLETON) BLK 4 LOT 9  
 GREENRIDGE NORTH SEC 4 (ANGLETON) BLK 4 LOT 11  
 GREENRIDGE NORTH SEC 4 (ANGLETON) BLK 4 LOT 12  
 GREENRIDGE NORTH SEC 3 (ANGLETON) BLK 4 LOT 15  
 GREENRIDGE NORTH SEC 3 (ANGLETON) BLK 4 LOT 16  
 GREENRIDGE NORTH SEC 3 (ANGLETON) BLK 4 LOT 17  
 GREENRIDGE NORTH SEC 3 (ANGLETON) BLK 4 LOT 18  
 GREENRIDGE NORTH SEC 3 (ANGLETON) BLK 4 LOT 19  
 GREENRIDGE NORTH SEC 3 (ANGLETON) BLK 4 LOT 20  
 GREENRIDGE NORTH SEC 3 (ANGLETON) BLK 4 LOT 21  
 GREENRIDGE NORTH SEC 2 (ANGLETON) BLK 4 LOT 22  
 GREENRIDGE NORTH SEC 2 (ANGLETON) BLK 4 LOT 24  
 GREENRIDGE NORTH SEC 2 (ANGLETON) BLK 5 LOT 1- S/2 LOT 2  
 GREENRIDGE NORTH SEC 2 (ANGLETON) BLK 5 LOT 3- N/2 LOT 2  
 GREENRIDGE NORTH SEC 2 (ANGLETON) BLK 5 LOT 5  
 GREENRIDGE NORTH SEC 2 (ANGLETON) BLK 5 LOT 6  
 GREENRIDGE NORTH SEC 2 (ANGLETON) BLK 5 LOT 7  
 GREENRIDGE NORTH SEC 3 (ANGLETON) BLK 5 LOT 9  
 GREENRIDGE NORTH SEC 3 (ANGLETON) BLK 5 LOT 10  
 GREENRIDGE NORTH SEC 3 (ANGLETON) BLK 5 LOT 11  
 GREENRIDGE NORTH SEC 3 (ANGLETON) BLK 5 LOT 12

GREENRIDGE NORTH SEC 3 (ANGLETON) BLK 5 LOT 13  
 GREENRIDGE NORTH SEC 3 (ANGLETON) BLK 5 LOT 14  
 GREENRIDGE NORTH SEC 3 (ANGLETON) BLK 5 LOT 15  
 GREENRIDGE NORTH SEC 3 (ANGLETON) BLK 5 LOT 17  
 GREENRIDGE NORTH SEC 3 (ANGLETON) BLK 5 LOT 18  
 GREENRIDGE NORTH SEC 3 (ANGLETON) BLK 5 LOT 19  
 GREENRIDGE NORTH SEC 3 (ANGLETON) BLK 5 LOT 21  
 GREEN TRAILS (A0375) (ANGLETON) BLK 1 LOT 1  
 GREEN TRAILS (A0375) (ANGLETON) BLK 1 LOT 2  
 GREEN TRAILS (A0375) (ANGLETON) BLK 1 LOT 4  
 GREEN TRAILS (A0375) (ANGLETON) BLK 1 LOT 6  
 GREEN TRAILS (A0375) (ANGLETON) BLK 1 LOT 7  
 GREEN TRAILS (A0375) (ANGLETON) BLK 1 LOT 9  
 GREEN TRAILS (A0375) (ANGLETON) BLK 1 LOT 10  
 GREEN TRAILS (A0375) (ANGLETON) BLK 1 LOT 11  
 GREEN TRAILS (A0375) (ANGLETON) BLK 1 LOT 12  
 GREEN TRAILS (A0375) (ANGLETON) BLK 1 LOT 13  
 GREEN TRAILS (A0375) (ANGLETON) BLK 1 LOT 17  
 GREEN TRAILS (A0375) (ANGLETON) BLK 1 LOT 21  
 GREEN TRAILS (A0375) (ANGLETON) BLK 1 LOT 22  
 GREEN TRAILS (A0375) (ANGLETON) BLK 1 LOT 25  
 GREEN TRAILS (A0375) (ANGLETON) BLK 1 LOT 26  
 GREEN TRAILS (A0375) (ANGLETON) BLK 1 LOT 31  
 GREEN TRAILS (A0375) (ANGLETON) BLK 1 LOT 32  
 GREEN TRAILS (A0375) (ANGLETON) BLK 1 LOT 33  
 GREEN TRAILS (A0375) (ANGLETON) BLK 1 LOT 34  
 GREEN TRAILS (A0375) (ANGLETON) BLK 1 LOT 35  
 GREEN TRAILS (A0375) (ANGLETON) BLK 1 LOT 36  
 GREEN TRAILS (A0375) (ANGLETON) BLK 1 LOT 38  
 GREEN TRAILS (A0375) (ANGLETON) BLK 1 LOT 39  
 GREEN TRAILS (A0375) (ANGLETON) BLK 1 LOT 40  
 GREEN TRAILS (A0375) (ANGLETON) BLK 1 LOT 42  
 GREEN TRAILS (A0375) (ANGLETON) BLK 1 LOT 43  
 GREEN TRAILS (A0375) (ANGLETON) BLK 1 LOT 44  
 GREEN TRAILS (A0375) (ANGLETON) BLK 1 LOT 47  
 GREEN TRAILS (A0375) (ANGLETON) BLK 1 LOT 48  
 GRIFFIN (ANGLETON) BLK 1 LOT 1 - LOT 2 (N/2) - LOT 5 (N/2) - LOT 6  
 GRIFFIN (ANGLETON) BLK 1 LOT 2 (S/2) - LOT 3-4 - LOT 5 (S/2)  
 GRIFFIN (ANGLETON) BLK 2 LOT 5  
 GRIFFIN (ANGLETON) BLK 2 LOT 3  
 HABITAT SUBDIVISION (ANGLETON) LOT 1  
 HABITAT SUBDIVISION (ANGLETON) LOT 2  
 HABITAT SUBDIVISION (ANGLETON) BLK 1 LOT 1 SEC NO 2  
 HABITAT SUBDIVISION (ANGLETON) BLK 1 LOT 2 SEC NO 2 & JAMISON BLK 1 LOT 14  
 HALE (ANGLETON) (0375 I T TINSLEY) BLK 1 LOT 1  
 HALE (ANGLETON) (0375 I T TINSLEY) BLK 1 LOT 2  
 HALE (ANGLETON) (0375 I T TINSLEY) BLK 1 LOT 3



HALE (ANGLETON) (0375 I T TINSLEY) BLK 1 LOT 4  
 HALE (ANGLETON) (0375 I T TINSLEY) BLK 1 LOT 5  
 HALE (ANGLETON) (0375 I T TINSLEY) BLK 1 LOT 6 \*\*LIFE ESTATE\*\*  
 HALE (ANGLETON) (0375 I T TINSLEY) BLK 1 LOT 7  
 HALE (ANGLETON) (0375 I T TINSLEY) BLK 1 LOT 8  
 HALE (ANGLETON) (0375 I T TINSLEY) BLK 1 LOT 9  
 HALE (ANGLETON) (0375 I T TINSLEY) BLK 1 LOT 10  
 HALE (ANGLETON) (0375 I T TINSLEY) BLK 2 LOT 2  
 HALE (ANGLETON) (0375 I T TINSLEY) BLK 2 LOT 3  
 HALE (ANGLETON) (0375 I T TINSLEY) BLK 2 LOT 4  
 HALE (ANGLETON) (0375 I T TINSLEY) BLK 2 LOT 5  
 HALE (ANGLETON) (0375 I T TINSLEY) BLK 2 LOT 6  
 HALE (ANGLETON) (0375 I T TINSLEY) BLK 2 LOT 7  
 HALE (ANGLETON) (0375 I T TINSLEY) BLK 2 LOT 8  
 HALE (ANGLETON) (0375 I T TINSLEY) BLK 2 LOT 9  
 HALE (ANGLETON) (0375 I T TINSLEY) BLK 2 LOT 10  
 HALE (ANGLETON) (0375 I T TINSLEY) BLK 2 LOT 12  
 HALE (ANGLETON) (0375 I T TINSLEY) BLK 2 LOT 13  
 HALE (ANGLETON) (0375 I T TINSLEY) BLK 2 LOT 18  
 HALE (ANGLETON) (0375 I T TINSLEY) BLK 2 LOT 19  
 HALE (ANGLETON) (0375 I T TINSLEY) BLK 2 LOT 20  
 HALE (ANGLETON) (0375 I T TINSLEY) BLK 3 LOT 8  
 HALE (ANGLETON) (0375 I T TINSLEY) BLK 3 LOT 9  
 HALE (ANGLETON) (0375 I T TINSLEY) BLK 3 LOT 10  
 HANCOCK (ANGLETON) BLK 2 LOT 1-2  
 HARVEST GLEN (A0380 J DE J VALDERAS) (ANGLETON) LOT 1 ACRES .604  
 HARVEST GLEN (A0380 J DE J VALDERAS) (ANGLETON) LOT 2 ACRES .608  
 HARVEST GLEN (A0380 J DE J VALDERAS) (ANGLETON) LOT 3 ACRES .644  
 HARVEST GLEN (A0380 J DE J VALDERAS) (ANGLETON) LOT 4 ACRES 0.742  
 HARVEST GLEN (A0380 J DE J VALDERAS) (ANGLETON) LOT 5 ACRES .95  
 HARVEST GLEN (A0380 J DE J VALDERAS) (ANGLETON) LOT 7 ACRES .792  
 HARVEST GLEN (A0380 J DE J VALDERAS) (ANGLETON) LOT 8 ACRES 0.744  
 HARVEST GLEN (A0380 J DE J VALDERAS) (ANGLETON) LOT 9 ACRES .788  
 HARVEST GLEN (A0380 J DE J VALDERAS) (ANGLETON) LOT 10 ACRES .881  
 HARVEST GLEN (A0380 J DE J VALDERAS) (ANGLETON) LOT 11 ACRES .87  
 HARVEST GLEN (A0380 J DE J VALDERAS) (ANGLETON) LOT 12 ACRES .705  
 HARVEST GLEN (A0380 J DE J VALDERAS) (ANGLETON) LOT 13 ACRES .927  
 HARVEST GLEN (A0380 J DE J VALDERAS) (ANGLETON) LOT 14 ACRES .792  
 HARVEST GLEN (A0380 J DE J VALDERAS) (ANGLETON) LOT 15 ACRES .705  
 HARVEST GLEN (A0380 J DE J VALDERAS) (ANGLETON) LOT 16 ACRES .744  
 HARVEST GLEN (A0380 J DE J VALDERAS) (ANGLETON) LOT 17 ACRES .729  
 HARVIN (ANGLETON) BLK 1 LOT 2  
 HARVIN (ANGLETON) BLK 1 LOT 3  
 HARVIN (ANGLETON) BLK 1 LOT 5  
 HARVIN (ANGLETON) BLK 1 LOT 6  
 HARVIN (ANGLETON) BLK 1 LOT 7  
 HARVIN (ANGLETON) BLK 2 LOT 1

HARVIN (ANGLETON) BLK 2 LOT 4  
HARVIN (ANGLETON) BLK 2 LOT 6  
HARVIN (ANGLETON) BLK 2 LOT 7  
HARVIN (ANGLETON) BLK 2 LOT 8  
HARVIN (ANGLETON) BLK 2 LOT 10  
HARVIN (ANGLETON) BLK 2 LOT 11  
HARVIN (ANGLETON) BLK 2 LOT 12  
HARVIN (ANGLETON) BLK 2 LOT 14 (S/28' OF S/2)-LOT 15  
HARVIN (ANGLETON) BLK 2 LOT 15 (S/14')-LOT 16  
HARVIN (ANGLETON) BLK 3 LOT 1  
HARVIN (ANGLETON) BLK 3 LOT 2  
HARVIN (ANGLETON) BLK 3 LOT 3  
HARVIN (ANGLETON) BLK 3 LOT 4  
HARVIN (ANGLETON) BLK 3 LOT 5  
HARVIN (ANGLETON) BLK 3 LOT 7  
HARVIN (ANGLETON) BLK 3 LOT 8  
HAZLEWOOD ESTATES (A0318 T S LEE) ( ANGLETON) LOT 1 ACRES 1.43  
HAZLEWOOD ESTATES (A0318 T S LEE) ( ANGLETON) LOT 2 ACRES 0.71  
HENDERSON-KETCHUM (ANGLETON) (134 E WALLER) BLK 1 LOT 3  
HENDERSON-KETCHUM (ANGLETON) (134 E WALLER) BLK 2 LOT 8-9  
HERITAGE COURT SD SEC 1 (A0380 J DE J VALDERAS) BLK 1 LOT 1  
HERITAGE COURT SD SEC 1 (A0380 J DE J VALDERAS) BLK 2 LOT 1  
HERITAGE COURT SD SEC 1 (A0380 J DE J VALDERAS) BLK 2 LOT 2  
HERITAGE COURT SD SEC 1 (A0380 J DE J VALDERAS) BLK 2 LOT 4  
HERITAGE COURT SD SEC 1 (A0380 J DE J VALDERAS) BLK 2 LOT 5  
HERITAGE COURT SD SEC 1 (A0380 J DE J VALDERAS) BLK 2 LOT 6  
HERITAGE COURT SD SEC 1 (A0380 J DE J VALDERAS) BLK 2 LOT 7  
HERITAGE COURT SD SEC 1 (A0380 J DE J VALDERAS) BLK 2 LOT 8  
HERITAGE COURT SD SEC 1 (A0380 J DE J VALDERAS) BLK 2 LOT 9  
HERITAGE COURT SD SEC 1 (A0380 J DE J VALDERAS) BLK 2 LOT 10  
HERITAGE COURT SD SEC 1 (A0380 J DE J VALDERAS) BLK 2 LOT 12  
HERITAGE COURT SD SEC 1 (A0380 J DE J VALDERAS) BLK 2 LOT 13  
HERITAGE COURT SD SEC 1 (A0380 J DE J VALDERAS) BLK 2 LOT 14  
HERITAGE COURT SD SEC 1 (A0380 J DE J VALDERAS) BLK 2 LOT 15  
HERITAGE COURT SD SEC 1 (A0380 J DE J VALDERAS) BLK 2 LOT 16  
HERITAGE COURT SD SEC 1 (A0380 J DE J VALDERAS) BLK 2 LOT 17  
HERITAGE COURT SD SEC 1 (A0380 J DE J VALDERAS) BLK 2 LOT 18  
HERITAGE COURT SD SEC 1 (A0380 J DE J VALDERAS) BLK 2 LOT 19  
HERITAGE COURT SD SEC 1 (A0380 J DE J VALDERAS) BLK 3 LOT 1  
HERITAGE COURT SD SEC 1 (A0380 J DE J VALDERAS) BLK 3 LOT 2  
HERITAGE COURT SD SEC 1 (A0380 J DE J VALDERAS) BLK 3 LOT 3  
HERITAGE COURT SD SEC 1 (A0380 J DE J VALDERAS) BLK 3 LOT 4  
HERITAGE COURT SD SEC 1 (A0380 J DE J VALDERAS) BLK 3 LOT 5  
HERITAGE COURT SD SEC 1 (A0380 J DE J VALDERAS) BLK 3 LOT 6  
HERITAGE COURT SD SEC 1 (A0380 J DE J VALDERAS) BLK 3 LOT 7  
HERITAGE COURT SD SEC 1 (A0380 J DE J VALDERAS) BLK 3 LOT 8  
HERITAGE COURT SD SEC 1 (A0380 J DE J VALDERAS) BLK 3 LOT 9

HERITAGE COURT SD SEC 2 (A0380 J DE J VALDERAS) BLK 1 LOT 1  
 HERITAGE COURT SD SEC 2 (A0380 J DE J VALDERAS) BLK 1 LOT 2  
 HERITAGE COURT SD SEC 2 (A0380 J DE J VALDERAS) BLK 1 LOT 3  
 HERITAGE COURT SD SEC 2 (A0380 J DE J VALDERAS) BLK 1 LOT 4  
 HERITAGE COURT SD SEC 2 (A0380 J DE J VALDERAS) BLK 1 LOT 5  
 HERITAGE COURT SD SEC 2 (A0380 J DE J VALDERAS) BLK 1 LOT 6  
 HERITAGE COURT SD SEC 2 (A0380 J DE J VALDERAS) BLK 1 LOT 7  
 HERITAGE COURT SD SEC 2 (A0380 J DE J VALDERAS) BLK 1 LOT 8  
 HERITAGE COURT SD SEC 2 (A0380 J DE J VALDERAS) BLK 1 LOT 9  
 HERITAGE COURT SD SEC 2 (A0380 J DE J VALDERAS) BLK 1 LOT 10  
 HERITAGE COURT SD SEC 2 (A0380 J DE J VALDERAS) BLK 1 LOT 11  
 HERITAGE COURT SD SEC 2 (A0380 J DE J VALDERAS) BLK 1 LOT 12  
 HERITAGE COURT SD SEC 2 (A0380 J DE J VALDERAS) BLK 1 LOT 13  
 HERITAGE COURT SD SEC 2 (A0380 J DE J VALDERAS) BLK 1 LOT 14  
 HERITAGE COURT SD SEC 2 (A0380 J DE J VALDERAS) BLK 2 LOT 1  
 HERITAGE COURT SD SEC 2 (A0380 J DE J VALDERAS) BLK 2 LOT 2  
 HERITAGE COURT SD SEC 2 (A0380 J DE J VALDERAS) BLK 2 LOT 3  
 HERITAGE COURT SD SEC 2 (A0380 J DE J VALDERAS) BLK 2 LOT 4  
 HERITAGE COURT SD SEC 2 (A0380 J DE J VALDERAS) BLK 2 LOT 5  
 HERITAGE COURT SD SEC 2 (A0380 J DE J VALDERAS) BLK 2 LOT 6  
 HERITAGE COURT SD SEC 2 (A0380 J DE J VALDERAS) BLK 2 LOT 7  
 HERITAGE COURT SD SEC 2 (A0380 J DE J VALDERAS) BLK 2 LOT 8  
 HERITAGE COURT SD SEC 2 (A0380 J DE J VALDERAS) BLK 2 LOT 9  
 HERITAGE COURT SD SEC 2 (A0380 J DE J VALDERAS) BLK 3 LOT 1  
 HERITAGE COURT SD SEC 2 (A0380 J DE J VALDERAS) BLK 3 LOT 2  
 HERITAGE COURT SD SEC 2 (A0380 J DE J VALDERAS) BLK 3 LOT 3  
 HERITAGE COURT SD SEC 2 (A0380 J DE J VALDERAS) BLK 3 LOT 4  
 HERITAGE COURT SD SEC 2 (A0380 J DE J VALDERAS) BLK 3 LOT 5  
 HERITAGE COURT SD SEC 2 (A0380 J DE J VALDERAS) BLK 3 LOT 6  
 HERITAGE COURT SEC 3 (A0380 J DE J VALDERAS) BLK 1 LOT 1  
 HERITAGE COURT SEC 3 (A0380 J DE J VALDERAS) BLK 1 LOT 3  
 HERITAGE COURT SEC 3 (A0380 J DE J VALDERAS) BLK 1 LOT 4  
 HERITAGE COURT SEC 3 (A0380 J DE J VALDERAS) BLK 1 LOT 5  
 HERITAGE COURT SEC 3 (A0380 J DE J VALDERAS) BLK 1 LOT 6  
 HERITAGE COURT SEC 3 (A0380 J DE J VALDERAS) BLK 1 LOT 7  
 HERITAGE COURT SEC 3 (A0380 J DE J VALDERAS) BLK 1 LOT 8  
 HERITAGE COURT SEC 3 (A0380 J DE J VALDERAS) BLK 1 LOT 9  
 HERITAGE COURT SEC 3 (A0380 J DE J VALDERAS) BLK 2 LOT 1  
 HERITAGE COURT SEC 3 (A0380 J DE J VALDERAS) BLK 2 LOT 2  
 HERITAGE COURT SEC 3 (A0380 J DE J VALDERAS) BLK 2 LOT 3  
 HERITAGE COURT SEC 3 (A0380 J DE J VALDERAS) BLK 2 LOT 4  
 HERITAGE COURT SEC 3 (A0380 J DE J VALDERAS) BLK 2 LOT 5  
 HERITAGE PARK SEC 1 (A0318 T S LEE) (ANGLETON) BLK 1 LOT 1  
 HERITAGE PARK SEC 1 (A0318 T S LEE) (ANGLETON) BLK 1 LOT 2, Undivided Interest 50.0000000000%  
 HERITAGE PARK SEC 1 (A0318 T S LEE) (ANGLETON) BLK 1 LOT 3  
 HERITAGE PARK SEC 1 (A0318 T S LEE) (ANGLETON) BLK 1 LOT 4  
 HERITAGE PARK SEC 1 (A0318 T S LEE) (ANGLETON) BLK 1 LOT 5





HERITAGE OAKS SEC 2 (A0380 & A0699) (ANGLETON) BLK 7 LOT 19  
 HERITAGE OAKS SEC 2 (A0380 & A0699) (ANGLETON) BLK 7 LOT 20  
 HERITAGE OAKS SEC 2 (A0380 & A0699) (ANGLETON) BLK 7 LOT 21  
 HERITAGE OAKS SEC 2 (A0380 & A0699) (ANGLETON) BLK 7 LOT 22 "LIFE ESTATE"  
 HERITAGE OAKS SEC 2 (A0380 & A0699) (ANGLETON) BLK 7 LOT 23  
 HERITAGE OAKS SEC 2 (A0380 & A0699) (ANGLETON) BLK 8 LOT 1 \*\*LIFE ESTATE\*\*  
 HERITAGE OAKS SEC 2 (A0380 & A0699) (ANGLETON) BLK 8 LOT 2  
 HERITAGE OAKS SEC 2 (A0380 & A0699) (ANGLETON) BLK 8 LOT 4  
 HERITAGE OAKS SEC 2 (A0380 & A0699) (ANGLETON) BLK 8 LOT 5  
 HERITAGE OAKS SEC 2 (A0380 & A0699) (ANGLETON) BLK 8 LOT 6  
 HERITAGE OAKS SEC 2 (A0380 & A0699) (ANGLETON) BLK 8 LOT 7  
 HERITAGE OAKS SEC 2 (A0380 & A0699) (ANGLETON) BLK 8 LOT 8  
 HERITAGE OAKS SEC 2 (A0380 & A0699) (ANGLETON) BLK 8 LOT 10  
 HERITAGE OAKS SEC 3 (A0380 & A0699) (ANGLETON) BLK 9 LOT 1  
 HERITAGE OAKS SEC 3 (A0380 & A0699) (ANGLETON) BLK 10 LOT 1  
 HERITAGE OAKS SEC 3 (A0380 & A0699) (ANGLETON) BLK 10 LOT 2  
 HERITAGE OAKS SEC 3 (A0380 & A0699) (ANGLETON) BLK 10 LOT 3  
 HERITAGE OAKS SEC 3 (A0380 & A0699) (ANGLETON) BLK 10 LOT 4  
 HERITAGE OAKS SEC 3 (A0380 & A0699) (ANGLETON) BLK 10 LOT 5  
 HERITAGE OAKS SEC 3 (A0380 & A0699) (ANGLETON) BLK 10 LOT 6  
 HERITAGE OAKS SEC 3 (A0380 & A0699) (ANGLETON) BLK 10 LOT 7  
 HERITAGE OAKS SEC 3 (A0380 & A0699) (ANGLETON) BLK 10 LOT 8  
 HERITAGE OAKS SEC 3 (A0380 & A0699) (ANGLETON) BLK 10 LOT 9  
 HERITAGE OAKS SEC 3 (A0380 & A0699) (ANGLETON) BLK 10 LOT 10  
 HERITAGE OAKS SEC 3 (A0380 & A0699) (ANGLETON) BLK 10 LOT 11  
 HERITAGE OAKS SEC 3 (A0380 & A0699) (ANGLETON) BLK 10 LOT 12  
 HERITAGE OAKS SEC 3 (A0380 & A0699) (ANGLETON) BLK 10 LOT 13  
 HERITAGE OAKS SEC 3 (A0380 & A0699) (ANGLETON) BLK 11 LOT 1  
 HERITAGE OAKS SEC 3 (A0380 & A0699) (ANGLETON) BLK 11 LOT 3  
 HERITAGE OAKS SEC 3 (A0380 & A0699) (ANGLETON) BLK 11 LOT 4  
 HERITAGE OAKS SEC 3 (A0380 & A0699) (ANGLETON) BLK 11 LOT 5, Undivided Interest 50.0000000000%  
 HERITAGE OAKS SEC 3 (A0380 & A0699) (ANGLETON) BLK 11 LOT 6  
 HERITAGE OAKS SEC 3 (A0380 & A0699) (ANGLETON) BLK 11 LOT 8  
 HERITAGE OAKS SEC 3 (A0380 & A0699) (ANGLETON) BLK 11 LOT 9  
 HERITAGE OAKS SEC 3 (A0380 & A0699) (ANGLETON) BLK 11 LOT 10  
 HERITAGE OAKS SEC 3 (A0380 & A0699) (ANGLETON) BLK 11 LOT 11  
 HERITAGE OAKS SEC 3 (A0380 & A0699) (ANGLETON) BLK 12 LOT 1  
 HERITAGE OAKS SEC 3 (A0380 & A0699) (ANGLETON) BLK 12 LOT 2  
 HERITAGE OAKS SEC 3 (A0380 & A0699) (ANGLETON) BLK 12 LOT 3  
 HERITAGE OAKS SEC 3 (A0380 & A0699) (ANGLETON) BLK 12 LOT 4  
 HERITAGE OAKS SEC 3 (A0380 & A0699) (ANGLETON) BLK 13 LOT 1  
 HERITAGE OAKS SEC 3 (A0380 & A0699) (ANGLETON) BLK 13 LOT 2  
 HERITAGE OAKS SEC 4 (A0380 & A0699) (ANGLETON) BLK 9 LOT 2  
 HERITAGE OAKS SEC 4 (A0380 & A0699) (ANGLETON) BLK 9 LOT 3  
 HERITAGE OAKS SEC 4 (A0380 & A0699) (ANGLETON) BLK 9 LOT 4  
 HERITAGE OAKS SEC 4 (A0380 & A0699) (ANGLETON) BLK 9 LOT 5  
 HERITAGE OAKS SEC 4 (A0380 & A0699) (ANGLETON) BLK 12 LOT 1

HERITAGE OAKS SEC 4 (A0380 & A0699) (ANGLETON) BLK 12 LOT 2  
HERITAGE OAKS SEC 4 (A0380 & A0699) (ANGLETON) BLK 12 LOT 3  
HERITAGE OAKS SEC 4 (A0380 & A0699) (ANGLETON) BLK 12 LOT 4  
HERITAGE OAKS SEC 4 (A0380 & A0699) (ANGLETON) BLK 12 LOT 5  
HERITAGE OAKS SEC 4 (A0380 & A0699) (ANGLETON) BLK 12 LOT 6  
HERITAGE OAKS SEC 4 (A0380 & A0699) (ANGLETON) BLK 12 LOT 7  
HERITAGE OAKS SEC 4 (A0380 & A0699) (ANGLETON) BLK 12 LOT 8  
HERITAGE OAKS SEC 4 (A0380 & A0699) (ANGLETON) BLK 12 LOT 9  
HERITAGE OAKS SEC 4 (A0380 & A0699) (ANGLETON) BLK 12 LOT 10  
HERITAGE OAKS SEC 4 (A0380 & A0699) (ANGLETON) BLK 12 LOT 11  
HERITAGE OAKS SEC 4 (A0380 & A0699) (ANGLETON) BLK 12 LOT 12 \*LIFE ESTATE\*  
HERITAGE OAKS SEC 4 (A0380 & A0699) (ANGLETON) BLK 12 LOT 13  
HERITAGE OAKS SEC 4 (A0380 & A0699) (ANGLETON) BLK 12 LOT 14  
HERITAGE OAKS SEC 4 (A0380 & A0699) (ANGLETON) BLK 12 LOT 15  
HERITAGE OAKS SEC 4 (A0380 & A0699) (ANGLETON) BLK 12 LOT 16  
HERITAGE OAKS SEC 4 (A0380 & A0699) (ANGLETON) BLK 12 LOT 17  
HERITAGE OAKS SEC 4 (A0380 & A0699) (ANGLETON) BLK 12 LOT 18  
HERITAGE OAKS SEC 5 (A0380 & A0699) (ANGLETON) BLK 13 LOT 1  
HERITAGE OAKS SEC 5 (A0380 & A0699) (ANGLETON) BLK 13 LOT 2  
HERITAGE OAKS SEC 5 (A0380 & A0699) (ANGLETON) BLK 13 LOT 3  
HERITAGE OAKS SEC 5 (A0380 & A0699) (ANGLETON) BLK 13 LOT 4  
HERITAGE OAKS SEC 5 (A0380 & A0699) (ANGLETON) BLK 13 LOT 5  
HERITAGE OAKS SEC 5 (A0380 & A0699) (ANGLETON) BLK 13 LOT 6 (REPLAT)  
HERITAGE OAKS SEC 5 (A0380 & A0699) (ANGLETON) BLK 13 LOT 7 (REPLAT)  
HERITAGE OAKS SEC 5 (A0380 & A0699) (ANGLETON) BLK 13 LOT 8  
HERITAGE OAKS SEC 5 (A0380 & A0699) (ANGLETON) BLK 13 LOT 9  
HERITAGE OAKS SEC 5 (A0380 & A0699) (ANGLETON) BLK 13 LOT 12  
HERITAGE OAKS SEC 5 (A0380 & A0699) (ANGLETON) BLK 13 LOT 13  
HERITAGE OAKS SEC 5 (A0380 & A0699) (ANGLETON) BLK 13 LOT 14  
HERITAGE OAKS SEC 5 (A0380 & A0699) (ANGLETON) BLK 13 LOT 15  
HERITAGE OAKS SEC 5 (A0380 & A0699) (ANGLETON) BLK 13 LOT 16  
HERITAGE OAKS SEC 5 (A0380 & A0699) (ANGLETON) BLK 13 LOT 17  
HERITAGE OAKS SEC 5 (A0380 & A0699) (ANGLETON) BLK 13 LOT 19  
HERITAGE OAKS SEC 5 (A0380 & A0699) (ANGLETON) BLK 13 LOT 20  
HERITAGE OAKS SEC 5 (A0380 & A0699) (ANGLETON) BLK 13 LOT 21  
HERITAGE OAKS SEC 5 (A0380 & A0699) (ANGLETON) BLK 13 LOT 22  
HERITAGE OAKS SEC 5 (A0380 & A0699) (ANGLETON) BLK 13 LOT 23  
HERITAGE OAKS SEC 5 (A0380 & A0699) (ANGLETON) BLK 13 LOT 25  
HERITAGE OAKS SEC 6 (A0380) (ANGLETON) BLK 1 LOT 1A (REPLAT)  
HERITAGE OAKS SEC 6 (A0380) (ANGLETON) BLK 1 LOT 2  
HERITAGE OAKS SEC 6 (A0380) (ANGLETON) BLK 1 LOT 3  
HERITAGE OAKS SEC 6 (A0380) (ANGLETON) BLK 1 LOT 4  
HERITAGE OAKS SEC 6 (A0380) (ANGLETON) BLK 1 LOT 5  
HERITAGE OAKS SEC 6 (A0380) (ANGLETON) BLK 1 LOT 6  
HERITAGE OAKS SEC 6 (A0380) (ANGLETON) BLK 1 LOT 7  
HERITAGE OAKS SEC 6 (A0380) (ANGLETON) BLK 1 LOT 9  
HERITAGE OAKS SEC 6 (A0380) (ANGLETON) BLK 1 LOT 10

HERITAGE OAKS SEC 6 (A0380) (ANGLETON) BLK 1 LOT 11  
 HERITAGE OAKS SEC 6 (A0380) (ANGLETON) BLK 1 LOT 12  
 HERITAGE OAKS SEC 6 (A0380) (ANGLETON) BLK 1 LOT 13  
 HERITAGE OAKS SEC 6 (A0380) (ANGLETON) BLK 1 LOT 14  
 HERITAGE OAKS SEC 6 (A0380) (ANGLETON) BLK 1 LOT 15A (AMENDED) ACRES .73  
 HERITAGE OAKS SEC 6 (A0380) (ANGLETON) BLK 1 LOT 1B (REPLAT)  
 HERITAGE OAKS SEC 6 (A0380) (ANGLETON) BLK 2 LOT 1  
 HERITAGE OAKS SEC 6 (A0380) (ANGLETON) BLK 2 LOT 2  
 HERITAGE OAKS SEC 6 (A0380) (ANGLETON) BLK 2 LOT 3  
 HERITAGE OAKS SEC 6 (A0380) (ANGLETON) BLK 2 LOT 4  
 HERITAGE OAKS SEC 6 (A0380) (ANGLETON) BLK 2 LOT 5  
 HERITAGE OAKS SEC 6 (A0380) (ANGLETON) BLK 2 LOT 6  
 HERITAGE OAKS SEC 6 (A0380) (ANGLETON) BLK 2 LOT 8  
 HERITAGE OAKS SEC 6 (A0380) (ANGLETON) BLK 2 LOT 9  
 HERITAGE OAKS SEC 6 (A0380) (ANGLETON) BLK 2 LOT 10, Undivided Interest 50.0000000000%  
 HERITAGE OAKS SEC 6 (A0380) (ANGLETON) BLK 2 LOT 11  
 HERITAGE OAKS SEC 6 (A0380) (ANGLETON) BLK 2 LOT 12  
 HERITAGE OAKS SEC 6 (A0380) (ANGLETON) BLK 2 LOT 13  
 HERITAGE OAKS SEC 6 (A0380) (ANGLETON) BLK 2 LOT 14  
 HERITAGE OAKS SEC 6 (A0380) (ANGLETON) BLK 2 LOT 15  
 HERITAGE OAKS SEC 6 (A0380) (ANGLETON) BLK 2 LOT 16  
 HERITAGE OAKS SEC 6 (A0380) (ANGLETON) BLK 2 LOT 17  
 HERITAGE OAKS SEC 6 (A0380) (ANGLETON) BLK 2 LOT 18  
 HERITAGE OAKS SEC 6 (A0380) (ANGLETON) BLK 2 LOT 10, Undivided Interest 50.0000000000%  
 HERITAGE OAKS SEC 7 (A0380) (ANGLETON) BLK 1 LOT 4  
 HERITAGE OAKS SEC 7 (A0380) (ANGLETON) BLK 1 LOT 8  
 HERITAGE OAKS SEC 7 (A0380) (ANGLETON) BLK 1 LOT 9  
 HERITAGE OAKS SEC 7 (A0380) (ANGLETON) BLK 1 LOT 12  
 HERITAGE OAKS SEC 7 (A0380) (ANGLETON) BLK 1 LOT 15  
 HERITAGE OAKS SEC 7 (A0380) (ANGLETON) BLK 1 LOT 18  
 HERITAGE OAKS SEC 7 (A0380) (ANGLETON) BLK 2 LOT 1  
 HERITAGE OAKS SEC 7 (A0380) (ANGLETON) BLK 2 LOT 8  
 HERITAGE OAKS SEC 7 (A0380) (ANGLETON) BLK 2 LOT 13  
 HERITAGE OAKS SEC 7 (A0380) (ANGLETON) BLK 2 LOT 14  
 HERITAGE OAKS SEC 7 (A0380) (ANGLETON) BLK 2 LOT 15  
 HIGHLAND (ANGLETON) BLK 1 LOT 1-2  
 HIGHLAND (ANGLETON) BLK 1 LOT 3  
 HIGHLAND (ANGLETON) BLK 1 LOT 4  
 HIGHLAND (ANGLETON) BLK 1 LOT 5  
 HIGHLAND (ANGLETON) BLK 1 LOT 6  
 HIGHLAND (ANGLETON) BLK 1 LOT 7  
 HIGHLAND (ANGLETON) BLK 1 LOT 8  
 HIGHLAND (ANGLETON) BLK 1 LOT 9-10  
 HIGHLAND (ANGLETON) BLK 1 LOT 12  
 HIGHLAND (ANGLETON) BLK 1 LOT 13  
 HIGHLAND (ANGLETON) BLK 1 LOT 14 - LOT 15 (N/18')  
 HIGHLAND (ANGLETON) BLK 1 LOT 15 (S/68')



HIGHLAND (ANGLETON) BLK 2 LOT 3  
 HIGHLAND (ANGLETON) BLK 2 LOT 7  
 HIGHLAND (ANGLETON) BLK 2 LOT 10  
 HIGHLAND (ANGLETON) BLK 2 LOT 12 - LOT 13 (N/2)  
 HIGHLAND (ANGLETON) BLK 2 LOT 15  
 HIGHLAND (ANGLETON) BLK 2 LOT 16  
 HIGHLAND (ANGLETON) BLK 3 LOT 1-2  
 HIGHLAND (ANGLETON) BLK 3 LOT 3 - LOT 4 (S/2)  
 HIGHLAND (ANGLETON) BLK 3 LOT 4 (N/2) - LOT 5  
 HIGHLAND (ANGLETON) BLK 3 LOT 6  
 HIGHLAND (ANGLETON) BLK 3 LOT 7-8  
 HIGHLAND (ANGLETON) BLK 3 LOT 10  
 HIGHLAND (ANGLETON) BLK 3 LOT 11  
 HIGHLAND (ANGLETON) BLK 3 LOT 12  
 HIGHLAND (ANGLETON) BLK 3 LOT 13  
 HILL N DALE SEC 1 (ANGLETON) BLK 1 LOT 1  
 HILL N DALE SEC 1 (ANGLETON) BLK 1 LOT 2  
 HILL N DALE SEC 1 (ANGLETON) BLK 1 LOT 3  
 HILL N DALE SEC 1 (ANGLETON) BLK 1 LOT 4  
 HILL N DALE SEC 1 (ANGLETON) BLK 1 LOT 6  
 HILL N DALE SEC 1 (ANGLETON) BLK 1 LOT 7  
 HILL N DALE SEC 1 (ANGLETON) BLK 1 LOT 9  
 HILL N DALE SEC 1 (ANGLETON) BLK 1 LOT 10  
 HILL N DALE SEC 1 (ANGLETON) BLK 1 LOT 11  
 HILL N DALE SEC 1 (ANGLETON) BLK 1 LOT 12  
 HILL N DALE SEC 1 (ANGLETON) BLK 1 LOT 13  
 HILL N DALE SEC 1 (ANGLETON) BLK 1 LOT 14, Undivided Interest 50.0000000000%  
 HILL N DALE SEC 1 (ANGLETON) BLK 1 LOT 15  
 HILL N DALE SEC 1 (ANGLETON) BLK 1 LOT 16  
 HILL N DALE SEC 1 (ANGLETON) BLK 1 LOT 18  
 HILL N DALE SEC 1 (ANGLETON) BLK 2 LOT 2  
 HILL N DALE SEC 1 (ANGLETON) BLK 2 LOT 1  
 HILL N DALE SEC 1 (ANGLETON) BLK 2 LOT 3  
 HILL N DALE SEC 1 (ANGLETON) BLK 2 LOT 4  
 HILL N DALE SEC 1 (ANGLETON) BLK 2 LOT 5 \*\*LIFE ESTATE\*\*  
 HILL N DALE SEC 1 (ANGLETON) BLK 2 LOT 7  
 HILL N DALE SEC 1 (ANGLETON) BLK 2 LOT 10  
 HILL N DALE SEC 1 (ANGLETON) BLK 2 LOT 11  
 HILL N DALE SEC 1 (ANGLETON) BLK 2 LOT 14  
 HILL N DALE SEC 1 (ANGLETON) BLK 2 LOT 15  
 HILL N DALE SEC 1 (ANGLETON) BLK 2 LOT 17  
 HILL N DALE SEC 1 (ANGLETON) BLK 2 LOT 18  
 HILL N DALE SEC 1 (ANGLETON) BLK 2 LOT 19  
 HILL N DALE SEC 1 (ANGLETON) BLK 2 LOT 20, Undivided Interest 50.0000000000%  
 HILL N DALE SEC 1 (ANGLETON) BLK 2 LOT 21  
 HILL N DALE SEC 1 (ANGLETON) BLK 2 LOT 23  
 HILL N DALE SEC 1 (ANGLETON) BLK 3 LOT 1

HILL N DALE SEC 1 (ANGLETON) BLK 3 LOT 2  
HILL N DALE SEC 1 (ANGLETON) BLK 3 LOT 3  
HILL N DALE SEC 1 (ANGLETON) BLK 3 LOT 4A-5A  
HILL N DALE SEC 1 (ANGLETON) BLK 3 LOT 4-5  
HILL N DALE SEC 1 (ANGLETON) BLK 3 LOT 8  
HILL N DALE SEC 1 (ANGLETON) BLK 3 LOT 9  
HILL N DALE SEC 1 (ANGLETON) BLK 3 LOT 10  
HILL N DALE SEC 1 (ANGLETON) BLK 3 LOT 11  
HILL N DALE SEC 1 (ANGLETON) BLK 3 LOT 12  
HILL N DALE SEC 1 (ANGLETON) BLK 3 LOT 14  
HILL N DALE SEC 1 (ANGLETON) BLK 3 LOT 15  
HILL N DALE SEC 1 (ANGLETON) BLK 3 LOT 16  
HILL N DALE SEC 1 (ANGLETON) BLK 3 LOT 17  
HILL N DALE SEC 1 (ANGLETON) BLK 3 LOT 18  
HILL N DALE SEC 1 (ANGLETON) BLK 3 LOT 19  
HILL N DALE SEC 1 (ANGLETON) BLK 3 LOT 20  
HILL N DALE SEC 1 (ANGLETON) BLK 3 LOT 21  
HILL N DALE SEC 1 (ANGLETON) BLK 3 LOT 22  
HILL N DALE SEC 1 (ANGLETON) BLK 3 LOT 23  
HILL N DALE SEC 1 (ANGLETON) BLK 3 LOT 24-25  
HILL N DALE SEC 1 (ANGLETON) BLK 3 LOT 26  
HILL N DALE SEC 1 (ANGLETON) BLK 3 LOT 27  
HILL N DALE SEC 1 (ANGLETON) BLK 3 LOT 30  
HILL N DALE SEC 1 (ANGLETON) BLK 3 LOT 32  
HILL N DALE SEC 1 (ANGLETON) BLK 3 LOT 33  
HILL N DALE SEC 1 (ANGLETON) BLK 3 LOT 34  
HILL N DALE SEC 1 (ANGLETON) BLK 3 LOT 35  
HILL N DALE SEC 1 (ANGLETON) BLK 3 LOT 36  
HILL N DALE SEC 1 (ANGLETON) BLK 3 LOT 38  
HILL N DALE SEC 1 (ANGLETON) BLK 3 LOT 39  
HILL N DALE SEC 1 (ANGLETON) BLK 4 LOT 1  
HILL N DALE SEC 1 (ANGLETON) BLK 4 LOT 2  
HILL N DALE SEC 1 (ANGLETON) BLK 4 LOT 3  
HILL N DALE SEC 1 (ANGLETON) BLK 4 LOT 4  
HILL N DALE SEC 1 (ANGLETON) BLK 4 LOT 5  
HILL N DALE SEC 1 (ANGLETON) BLK 4 LOT 6  
HILL N DALE SEC 1 (ANGLETON) BLK 4 LOT 7  
HILL N DALE SEC 1 (ANGLETON) BLK 4 LOT 9  
HILL N DALE SEC 1 (ANGLETON) BLK 4 LOT 12  
HILL N DALE SEC 1 (ANGLETON) BLK 4 LOT 13  
HILL N DALE SEC 1 (ANGLETON) BLK 5 LOT 1  
HILL N DALE SEC 1 (ANGLETON) BLK 5 LOT 3  
HILL N DALE SEC 1 (ANGLETON) BLK 5 LOT 4  
HILL N DALE SEC 1 (ANGLETON) BLK 5 LOT 5  
HILL N DALE SEC 1 (ANGLETON) BLK 5 LOT 7  
HILL N DALE SEC 1 (ANGLETON) BLK 5 LOT 9  
HILL N DALE SEC 2 (ANGLETON) BLK 1 LOT 1

HILL N DALE SEC 2 (ANGLETON) BLK 1 LOT 2  
 HILL N DALE SEC 2 (ANGLETON) BLK 1 LOT 3  
 HILL N DALE SEC 2 (ANGLETON) BLK 2 LOT 1  
 HILL N DALE SEC 2 (ANGLETON) BLK 2 LOT 3  
 HILL N DALE SEC 3 (ANGLETON) BLK 1 LOT 1B  
 HILL N DALE SEC 3 (ANGLETON) BLK 1 LOT 1A  
 HILL N DALE SEC 3 (ANGLETON) BLK 1 LOT 1  
 HILL N DALE SEC 3 (ANGLETON) BLK 1 LOT 2  
 HILL N DALE SEC 3 (ANGLETON) BLK 1 LOT 3  
 HILL N DALE SEC 3 (ANGLETON) BLK 1 LOT 4  
 HILL N DALE SEC 3 (ANGLETON) BLK 1 LOT 5  
 HILL N DALE SEC 3 (ANGLETON) BLK 1 LOT 6  
 HILL N DALE SEC 3 (ANGLETON) BLK 1 LOT 7  
 HILL N DALE SEC 3 (ANGLETON) BLK 1 LOT 9  
 HILL N DALE SEC 3 (ANGLETON) BLK 1 LOT 10  
 HILL N DALE SEC 3 (ANGLETON) BLK 1 LOT 11  
 HILL N DALE SEC 3 (ANGLETON) BLK 1 LOT 12  
 HILL N DALE SEC 3 (ANGLETON) BLK 1 LOT 13  
 HOLMES (A0380 J DE J VALDERAS) (ANGLETON) LOT 123H-123J-124A- 124A1-124F1 ACRES 2.34  
 HOLMES (A0380 J DE J VALDERAS) (ANGLETON) LOT 123L ACRES .22  
 HOLMES (A0380 J DE J VALDERAS) (ANGLETON) LOT 123B ACRES .4  
 HOLMES (A0380 J DE J VALDERAS) (ANGLETON) LOT 123B1-123B2 ACRES .6  
 HOLMES (A0380 J DE J VALDERAS) (ANGLETON) LOT 123 ACRES .3  
 HOLMES (A0380 J DE J VALDERAS) (ANGLETON) LOT 123C-123E-123F ACRES .432  
 HOLMES (A0380 J DE J VALDERAS) (ANGLETON) LOT 123N ACRES .25  
 HOLMES (A0380 J DE J VALDERAS) (ANGLETON) LOT 123K-123L1  
 HOLMES (A0380 J DE J VALDERAS) (ANGLETON) LOT 123G ACRES .5  
 HOLMES (A0380 J DE J VALDERAS) (ANGLETON) LOT 123A1-123A3  
 HOLMES (A0380 J DE J VALDERAS) (ANGLETON) LOT 123G1 ACRES .5  
 HOLMES (A0380 J DE J VALDERAS) (ANGLETON) LOT 124B1-124B2 ACRES 0.52  
 HOLMES (A0380 J DE J VALDERAS) (ANGLETON) LOT 124D1-124C-124D ACRES 1.69  
 CLARA HURST (ANGLETON BLK 100), LOT 1 \*\*LIFE ESTATE\*\*  
 CLARA HURST (ANGLETON BLK 100), LOT 2  
 CLARA HURST (ANGLETON BLK 100), LOT 4  
 CLARA HURST (ANGLETON BLK 100), LOT 5  
 CLARA HURST (ANGLETON BLK 100), LOT 10-11  
 CLARA HURST (ANGLETON BLK 100), LOT 27  
 CLARA HURST (ANGLETON BLK 100) LOT 18A-19A  
 JACKSON (ANGLETON) BLK 3 LOT 12  
 JACKSON (ANGLETON) BLK 3 LOT 17-18  
 JACKSON (ANGLETON) BLK 3 LOT 19-20  
 JACKSON (ANGLETON) BLK 3 LOT 28 (ASH GROVE SD)  
 JACKSON (ANGLETON) BLK 3 LOT 29 (ASH GROVE SD)  
 JACKSON (ANGLETON), BLOCK 1, LOT 4  
 JACKSON (ANGLETON) BLK 1 LOT 5  
 JACKSON (ANGLETON) BLK 1 LOT 6  
 JACKSON (ANGLETON), BLOCK 1, LOT 7

JACKSON (ANGLETON), BLOCK 2, LOT 13  
 JACKSON (ANGLETON), BLOCK 2, LOT 16-17  
 JAMISON (ANGLETON) BLK 1 LOT 2  
 JAMISON (ANGLETON) BLK 1 LOT 8 (W/44') - LOT 9  
 JAMISON (ANGLETON) BLK 1 LOT 10 - LOT 11 (S/2)  
 JAMISON (ANGLETON) BLK 1 LOT 15  
 JAMISON (ANGLETON) BLK 1 LOT 16-17  
 JAMISON (ANGLETON) BLK 1 LOT 21-22  
 JAMISON (ANGLETON) BLK 2 LOT 27-30-36-37-38  
 JAMISON (ANGLETON) BLK 2 LOT 32-33-34  
 JAMISON (ANGLETON) BLK 2 LOT 47  
 KIBER RESERVE PHASE I (A0375) (ANGLETON) BLK 1 LOT 1  
 KIBER RESERVE PHASE I (A0375) (ANGLETON) BLK 1 LOT 5, Undivided Interest 50.0000000000%  
 KIBER RESERVE PHASE I (A0375) (ANGLETON) BLK 1 LOT 6  
 KIBER RESERVE PHASE I (A0375) (ANGLETON) BLK 1 LOT 7  
 KIBER RESERVE PHASE I (A0375) (ANGLETON) BLK 1 LOT 13  
 KIBER RESERVE PHASE I (A0375) (ANGLETON) BLK 1 LOT 14  
 KIBER RESERVE PHASE I (A0375) (ANGLETON) BLK 1 LOT 18  
 KIBER RESERVE PHASE I (A0375) (ANGLETON) BLK 1 LOT 5, Undivided Interest 50.0000000000%  
 KIBER RESERVE PHASE I (A0375) (ANGLETON) BLK 2 LOT 3  
 KIBER RESERVE PHASE I (A0375) (ANGLETON) BLK 2 LOT 4  
 KIBER RESERVE PHASE I (A0375) (ANGLETON) BLK 2 LOT 6  
 KIBER RESERVE PHASE I (A0375) (ANGLETON) BLK 2 LOT 9  
 KIBER RESERVE PHASE I (A0375) (ANGLETON) BLK 2 LOT 11  
 KIBER RESERVE PHASE I (A0375) (ANGLETON) BLK 2 LOT 12  
 KIBER RESERVE PHASE I (A0375) (ANGLETON) BLK 2 LOT 13  
 KIBER RESERVE PHASE I (A0375) (ANGLETON) BLK 2 LOT 15  
 KIBER RESERVE PHASE I (A0375) (ANGLETON) BLK 2 LOT 16  
 KIBER RESERVE PHASE I (A0375) (ANGLETON) BLK 2 LOT 17  
 KIBER RESERVE PHASE I (A0375) (ANGLETON) BLK 2 LOT 20  
 KIBER RESERVE PHASE I (A0375) (ANGLETON) BLK 2 LOT 21  
 KIBER RESERVE PHASE I (A0375) (ANGLETON) BLK 2 LOT 23  
 KIBER RESERVE PHASE I (A0375) (ANGLETON) BLK 2 LOT 26  
 KIBER RESERVE PHASE II (A0375) (ANGLETON) BLK 2 LOT 15  
 KING SD (ANGLETON) LOT 1  
 KING SD (ANGLETON) LOT 3  
 KING SD (ANGLETON) LOT 4  
 KING SD (ANGLETON) LOT 6  
 KING SD (ANGLETON) LOT 7  
 KING SD (ANGLETON) LOT 8  
 K & S PLAZA (ANGLETON) BLK 1 LOT 1  
 K & S PLAZA (ANGLETON) BLK 1 LOT 2  
 K & S PLAZA (ANGLETON) BLK 1 LOT 4  
 K & S PLAZA (ANGLETON) BLK 1 LOT 6 \*LIFE ESTATE\*  
 K & S PLAZA (ANGLETON) BLK 1 LOT 9  
 K & S PLAZA (ANGLETON) BLK 1 LOT 10  
 K & S PLAZA (ANGLETON) BLK 1 LOT 12

K & S PLAZA (ANGLETON) BLK 1 LOT 15  
K & S PLAZA (ANGLETON) BLK 1 LOT 16  
K & S PLAZA (ANGLETON) BLK 1 LOT 17  
K & S PLAZA (ANGLETON) BLK 1 LOT 19  
K & S PLAZA (ANGLETON) BLK 1 LOT 21  
K & S PLAZA (ANGLETON) BLK 1 LOT 22  
K & S PLAZA (ANGLETON) BLK 1 LOT 24  
K & S PLAZA (ANGLETON) BLK 2 LOT 48  
K & S PLAZA (ANGLETON) BLK 2 LOT 27  
K & S PLAZA (ANGLETON) BLK 2 LOT 2 - LOT 3 (W/2.5')  
K & S PLAZA (ANGLETON) BLK 2 LOT 4 - LOT 5 (W/2.5')  
K & S PLAZA (ANGLETON) BLK 2 LOT 8 (E/54.5')  
K & S PLAZA (ANGLETON) BLK 2 LOT 7 - LOT 8 (W/2.5')  
K & S PLAZA (ANGLETON) BLK 2 LOT 9 - LOT 10 (W/2.5')  
K & S PLAZA (ANGLETON) BLK 2 LOT 11 (E/2.5') - LOT 12  
K & S PLAZA (ANGLETON) BLK 2 LOT 11 (W/54.5')  
K & S PLAZA (ANGLETON) BLK 2 LOT 13  
K & S PLAZA (ANGLETON) BLK 2 LOT 43  
K & S PLAZA (ANGLETON) BLK 2 LOT 14 - LOT 15 (W/2.5')  
K & S PLAZA (ANGLETON) BLK 2 LOT 15 (E/54.5')  
K & S PLAZA (ANGLETON) BLK 2 LOT 45  
K & S PLAZA (ANGLETON) BLK 2 LOT 52  
K & S PLAZA (ANGLETON) BLK 2 LOT 20 - LOT 21 (W/2.5')  
K & S PLAZA (ANGLETON) BLK 2 LOT 22 - LOT 23 (W/2.5')  
K & S PLAZA (ANGLETON) BLK 2 LOT 23 (E/54.5')  
K & S PLAZA (ANGLETON) BLK 2 LOT 24 - LOT 25 (W 2.5')  
K & S PLAZA (ANGLETON) BLK 2 LOT 26  
K & S PLAZA (ANGLETON) BLK 2 LOT 28  
K & S PLAZA (ANGLETON) BLK 2 LOT 37  
K & S PLAZA (ANGLETON) BLK 2 LOT 40  
K & S PLAZA (ANGLETON) BLK 2 LOT 44  
K & S PLAZA (ANGLETON) BLK 2 LOT 49  
K & S PLAZA (ANGLETON) BLK 2 LOT 50  
K & S PLAZA (ANGLETON) BLK 2 LOT 54  
K & S PLAZA (ANGLETON) BLK 3 LOT 1  
K & S PLAZA (ANGLETON) BLK 3 LOT 8  
K & S PLAZA (ANGLETON) BLK 3 LOT 3  
K & S PLAZA (ANGLETON) BLK 3 LOT 7  
K & S PLAZA (ANGLETON) BLK 3 LOT 10  
K & S PLAZA (ANGLETON) BLK 3 LOT 11  
K & S PLAZA (ANGLETON) BLK 3 LOT 13 - LOT 14 (W/2.5')  
K & S PLAZA (ANGLETON) BLK 3 LOT 16  
K & S PLAZA (ANGLETON) BLK 3 LOT 18 (E/54.5')  
K & S PLAZA (ANGLETON) BLK 3 LOT 19 - LOT 20 (W/2.5')  
K & S PLAZA (ANGLETON) BLK 3 LOT 22 - LOT 23 (W/2.5')  
K & S PLAZA (ANGLETON) BLK 3 LOT 24  
K & S PLAZA (ANGLETON) BLK 3 LOT 25 - LOT 26 (W/2.5')

K & S PLAZA (ANGLETON) BLK 3 LOT 26 (E/54.5')  
 K & S PLAZA (ANGLETON) BLK 3 LOT 27  
 K & S PLAZA (ANGLETON) BLK 4 LOT 4  
 K & S PLAZA (ANGLETON) BLK 4 LOT 5 (N/2.5') - LOT 6  
 K & S PLAZA (ANGLETON) BLK 4 LOT 7 - LOT 8 (S/2.5')  
 K & S PLAZA (ANGLETON) BLK 4 LOT 11  
 K & S PLAZA (ANGLETON) BLK 4 LOT 12  
 KNIGHTS (ANGLETON) LOT 4  
 LANE (ANGLETON) BLK 1 LOT 1 **\*\*LIFE ESTATE\*\***  
 LANE (ANGLETON) BLK 1 LOT 2  
 LANE (ANGLETON) BLK 1 LOT 4  
 LANE (ANGLETON) BLK 1 LOT 5  
 LANE (ANGLETON) BLK 1 LOT 7  
 LANE (ANGLETON) BLK 2 LOT 8  
 LANE (ANGLETON) BLK 2 LOT 9 **\*\*LIFE ESTATE\*\***  
 LANE (ANGLETON) BLK 2 LOT 10  
 LANE (ANGLETON) BLK 2 LOT 11  
 LANE (ANGLETON) BLK 2 LOT 12 (S/3') - LOT 13-14  
 LANE (ANGLETON) BLK 2 LOT 19-20  
 LANE (ANGLETON) BLK 3 LOT 31  
 LANE (ANGLETON) BLK 3 LOT 32  
 LANE (ANGLETON) BLK 3 LOT 43  
 LANE (ANGLETON) BLK 3 LOT 33  
 LANE (ANGLETON) BLK 3 LOT 34  
 LANE (ANGLETON) BLK 3 LOT 36  
 LANE (ANGLETON) BLK 3 LOT 37-38  
 LANE (ANGLETON) BLK 3 LOT 39, Undivided Interest 50.000000000000%  
 LANE (ANGLETON) BLK 3 LOT 39, Undivided Interest 50.000000000000%  
 LANE (ANGLETON) BLK 3 LOT 40 **\*\*LIFE ESTATE\*\***  
 LANE (ANGLETON) BLK 3 LOT 41  
 LANE (ANGLETON) BLK 4 LOT 21 (W/80')  
 LANE (ANGLETON) BLK 4 LOT 28  
 LANE (ANGLETON) BLK 4 LOT 29-30  
 LEE & MCBRIDE (A0134 E WALLER) (ANGLETON) BLK 1 LOT 3  
 LEE & MCBRIDE (A0134 E WALLER) (ANGLETON) BLK 1 LOT 5 **\*\*LIFE ESTATE\*\***  
 LEE & MCBRIDE (A0134 E WALLER) (ANGLETON) BLK 1 LOT 6  
 LEE & MCBRIDE (A0134 E WALLER) (ANGLETON) BLK 1 LOT 7  
 LEE & MCBRIDE (A0134 E WALLER) (ANGLETON) BLK 1 LOT 8  
 LEE & MCBRIDE (A0134 E WALLER) (ANGLETON) BLK 1 LOT 9  
 LEE & MCBRIDE (A0134 E WALLER) (ANGLETON) BLK 1 LOT 10  
 LEE & MCBRIDE (A0134 E WALLER) (ANGLETON) BLK 2 LOT 3  
 LEE & MCBRIDE (A0134 E WALLER) (ANGLETON) BLK 2 LOT 4  
 LEE & MCBRIDE (A0134 E WALLER) (ANGLETON) BLK 2 LOT 6 MH DESIGNATED AS REAL PROPERTY S# N214904 HL  
 LEE & MCBRIDE (A0134 E WALLER) (ANGLETON) BLK 2 LOT 5 MH DESIGNATED AS REAL PROPERTY S# SV404701 H  
 LOGGINS ACRES (A0375 I T TINSLEY)(ANGLETON), LOT 2A-2B TR 97, ACRES 0.326  
 LOGGINS ACRES (A0375 I T TINSLEY)(ANGLETON), LOT 3-4C, ACRES 1.330  
 LOGGINS ACRES (A0375 I T TINSLEY)(ANGLETON), LOT 2B1 TR 97, ACRES 0.170

LOGGINS ACRES (A0375 I T TINSLEY)(ANGLETON), LOT 4-4B TR 97, ACRES 0.436  
 LOGGINS ACRES (A0375 I T TINSLEY)(ANGLETON), LOT 15A-15B, ACRES 0.480  
 LOGGINS ACRES (A0375 I T TINSLEY)(ANGLETON), LOT 19-19C, ACRES 0.550  
 LOGGINS ACRES (A0375 I T TINSLEY)(ANGLETON) LOT 23B (HABITAT FOR HUMANITY OF SOUTHERN BRAZORIA CO  
 LOGGINS ACRES (A0375 I T TINSLEY)(ANGLETON) LOT 23A (HABITAT FOR HUMANITY OF SOUTHERN BRAZORIA CO  
 LOGGINS ACRES (A0375 I T TINSLEY)(ANGLETON) LOT 30A-30B-30C ACRES 0.32  
 LOGGINS ACRES (A0375 I T TINSLEY)(ANGLETON) LOT 30-31 ACRES .7  
 LOGGINS ACRES (A0375 I T TINSLEY)(ANGLETON), LOT 5 TR 97, ACRES 0.888  
 LOGGINS ACRES (A0375 I T TINSLEY)(ANGLETON) LOT 14 (E/2) ACRES .44  
 LOGGINS ACRES (A0375 I T TINSLEY)(ANGLETON), LOT 14 (W/2), ACRES 0.440  
 LOGGINS ACRES (A0375 I T TINSLEY)(ANGLETON), LOT 16-17A-19B TR 97, ACRES 1.400  
 LOGGINS ACRES (A0375 I T TINSLEY)(ANGLETON), LOT 17 TR 97, ACRES 0.570  
 LOGGINS ACRES (A0375 I T TINSLEY)(ANGLETON), LOT 18 TR 97, ACRES 0.350  
 LOGGINS ACRES (A0375 I T TINSLEY)(ANGLETON), LOT 18A TR 97, ACRES 0.300  
 LORRAINE (ANGLETON) BLK 134A LOT 1A  
 LORRAINE (ANGLETON) BLK 134A LOT 3  
 LORRAINE (ANGLETON) BLK 134 LOT 3  
 LORRAINE (ANGLETON) BLK 134 LOT 6  
 LORRAINE (ANGLETON) BLK 134 LOT 7-8  
 LORRAINE (ANGLETON) BLK 134 LOT 9  
 LORRAINE (ANGLETON) BLK 134 LOT 13 - LOT 14 (S/2)  
 LORRAINE (ANGLETON) BLK 134 LOT 14A-15  
 LORRAINE (ANGLETON) BLK 134 LOT 24  
 LORRAINE (ANGLETON) BLK 134 LOT 25  
 LORRAINE (ANGLETON) BLK 134 LOT 28  
 LORRAINE (ANGLETON) BLK 134 LOT 33  
 LORRAINE (ANGLETON) BLK 134 LOT 34, Undivided Interest 50.000000000000%  
 LORRAINE (ANGLETON) BLK 135 LOT 1-2  
 LORRAINE (ANGLETON) BLK 135 LOT 7  
 LORRAINE (ANGLETON) BLK 135 LOT 9  
 LORRAINE (ANGLETON) BLK 135 LOT 14-15A  
 LORRAINE (ANGLETON) BLK 135 LOT 15-16-17 (W/71.2' )  
 LORRAINE (ANGLETON) BLK 135 LOT 22-23  
 LORRAINE (ANGLETON) BLK 135 LOT 33  
 LORRAINE (ANGLETON) BLK 135 LOT 34  
 LORRAINE (ANGLETON) BLK 135 LOT 36  
 LORRAINE (ANGLETON) BLK 136 LOT 15  
 LOS ENCINOS SD (A0134 E WALLER) (ANGLETON) LOT 1 ACRES 1.445  
 LOS ENCINOS SD (A0134 E WALLER) (ANGLETON) LOT 2 ACRES 1.445  
 LOSTRACCO (A0134 E WALLER) (ANGLETON) BLK 1 LOT 1 (N/119.94')  
 LOSTRACCO (A0134 E WALLER) (ANGLETON) BLK 1 LOT 2 (N/2)  
 LOSTRACCO (A0134 E WALLER) (ANGLETON) BLK 1 LOT 2 (S/2) \*\*LIFE ESTATE\*\*  
 LOSTRACCO (A0134 E WALLER) (ANGLETON) BLK 1 LOT 3 (S/2)-LOT 4 (N/2)  
 LOSTRACCO (A0134 E WALLER) (ANGLETON) BLK 1 LOT 3 (N/2)  
 LOSTRACCO (A0134 E WALLER) (ANGLETON) BLK 1 LOT 4 (S/2)  
 LOSTRACCO (A0134 E WALLER) (ANGLETON) BLK 2 LOT 2  
 LOSTRACCO (A0134 E WALLER) (ANGLETON) BLK 2 LOT 3

LOSTRACCO (A0134 E WALLER) (ANGLETON) BLK 2 LOT 4 (W/2)  
 LOSTRACCO (A0134 E WALLER) (ANGLETON) BLK 2 LOT 4 (E/2)  
 LOSTRACCO (A0134 E WALLER) (ANGLETON) BLK 2 LOT 6  
 LOSTRACCO (A0134 E WALLER) (ANGLETON) BLK 2 LOT 7  
 LOSTRACCO (A0134 E WALLER) (ANGLETON) BLK 2 LOT 8  
 LOSTRACCO (A0134 E WALLER) (ANGLETON) BLK 3 LOT 1A (REPLAT)  
 LOSTRACCO (A0134 E WALLER) (ANGLETON) BLK 3 LOT 2  
 LOSTRACCO (A0134 E WALLER) (ANGLETON) BLK 3 LOT 3  
 LOSTRACCO (A0134 E WALLER) (ANGLETON) BLK 4 LOT 1  
 LOSTRACCO (A0134 E WALLER) (ANGLETON) BLK 4 LOT 4B  
 MCBRIDE (ANGLETON) LOT 1-2  
 MCBRIDE (ANGLETON) LOT 5  
 MCBRIDE (ANGLETON) BLK 1 LOT 8-9 & LT 9A (ABANDONED R/W)  
 MCBRIDE (ANGLETON) BLK 1 LOT 10-11  
 MCBRIDE (ANGLETON) LOT 12-13-5/2 LOT 14 & 10' CLOSED ALLEY  
 MCBRIDE (ANGLETON) LOT 17-18  
 MCBRIDE (ANGLETON) LOT 19-20  
 MCBRIDE (ANGLETON) BLK 1 LOT 7-8A  
 MCBRIDE (ANGLETON) BLK 8C LOT 14 (N/2)-15-16  
 MCCOLLISTER-RICE SD (ANGLETON) LOT 1A ACRES 0.394  
 MCCOLLISTER-RICE SD (ANGLETON) LOT 2A ACRES 0.277  
 MCCORMACK (ANGLETON) BLK 1 LOT 4  
 MCCORMACK (ANGLETON) BLK 1 LOT 7  
 MCCORMACK (ANGLETON) BLK 1 LOT 8  
 MCCORMACK (ANGLETON) BLK 1 LOT 10  
 MCCORMACK (ANGLETON) BLK 1 LOT 11  
 MCCORMACK (ANGLETON) BLK 1 LOT 12  
 MCCORMACK (ANGLETON) BLK 1 LOT 13  
 MCCORMACK (ANGLETON) BLK 1 LOT 14  
 MCCORMACK (ANGLETON) BLK 1 LOT 16  
 MCCORMACK (ANGLETON) BLK 1 LOT 17  
 MCCORMACK (ANGLETON) BLK 1 LOT 18  
 MCCORMACK (ANGLETON) BLK 1 LOT 22  
 MCCORMACK (ANGLETON) BLK 1 LOT 23  
 MCCORMACK (ANGLETON) BLK 1 LOT 24  
 MCCORMACK (ANGLETON) BLK 1 LOT 26  
 MCCORMACK (ANGLETON) BLK 1 LOT 27  
 MCCORMACK (ANGLETON) BLK 2 LOT 38  
 MCCORMACK (ANGLETON) BLK 2 LOT 39  
 MCCORMACK (ANGLETON) BLK 2 LOT 3\*\*LIFE ESTATE\*\*  
 MCCORMACK (ANGLETON) BLK 2 LOT 5  
 MCCORMACK (ANGLETON) BLK 2 LOT 6  
 MCCORMACK (ANGLETON) BLK 2 LOT 7  
 MCCORMACK (ANGLETON) BLK 2 LOT 10  
 MCCORMACK (ANGLETON) BLK 2 LOT 11  
 MCCORMACK (ANGLETON) BLK 2 LOT 14  
 MCCORMACK (ANGLETON) BLK 2 LOT 16



MCCORMACK (ANGLETON) BLK 2 LOT 48  
MCCORMACK (ANGLETON) BLK 2 LOT 19  
MCCORMACK (ANGLETON) BLK 2 LOT 49  
MCCORMACK (ANGLETON) BLK 2 LOT 22  
MCCORMACK (ANGLETON) BLK 2 LOT 23  
MCCORMACK (ANGLETON) BLK 2 LOT 24  
MCCORMACK (ANGLETON) BLK 2 LOT 27  
MCCORMACK (ANGLETON) BLK 2 LOT 28-29  
MCCORMACK (ANGLETON) BLK 2 LOT 34  
MCCORMACK (ANGLETON) BLK 2 LOT 35  
MCCORMACK (ANGLETON) BLK 2 LOT 37  
MCCORMACK (ANGLETON) BLK 2 LOT 40  
MCCORMACK (ANGLETON) BLK 2 LOT 41  
MCCORMACK (ANGLETON) BLK 2 LOT 42  
MCCORMACK (ANGLETON) BLK 2 LOT 45  
MCCORMACK (ANGLETON) BLK 2 LOT 50  
MCCORMACK (ANGLETON) BLK 2 LOT 51  
MCCORMACK (ANGLETON) BLK 2 LOT 52-53-54  
MCCORMACK (ANGLETON) BLK 3 LOT 9  
MCCORMACK (ANGLETON) BLK 3 LOT 17  
MCCORMACK (ANGLETON) BLK 3 LOT 1 (REPLAT)  
MCCORMACK (ANGLETON) BLK 3 LOT 2 (REPLAT)  
MCCORMACK (ANGLETON) BLK 3 LOT 6  
MCCORMACK (ANGLETON) BLK 3 LOT 7  
MCCORMACK (ANGLETON) BLK 3 LOT 12  
MCCORMACK (ANGLETON) BLK 3 LOT 14  
MCCORMACK (ANGLETON) BLK 3 LOT 16  
MCCORMACK (ANGLETON) BLK 3 LOT 18  
MCCORMACK (ANGLETON) BLK 3 LOT 19  
MCCORMACK (ANGLETON) BLK 3 LOT 20  
MCCORMACK (ANGLETON) BLK 3 LOT 21  
MCCORMACK (ANGLETON) BLK 3 LOT 23  
MCCORMACK (ANGLETON) BLK 3 LOT 24  
MCCORMACK (ANGLETON) BLK 3 LOT 25-LOT 26 (N/20') \*\*LIFE ESTATE\*\*  
MCCORMACK (ANGLETON) BLK 3 LOT 26 (S/40')-LOT 27  
MEADOW CREEK (ANGLETON) BLK 1 LOT 4  
MEADOW CREEK (ANGLETON) BLK 1 LOT 9  
MEADOW CREEK (ANGLETON) BLK 1 LOT 10  
MEADOW CREEK (ANGLETON) BLK 1 LOT 11  
MEADOW CREEK (ANGLETON) BLK 1 LOT 12  
MEADOW CREEK (ANGLETON) BLK 1 LOT 13  
MEADOW CREEK (ANGLETON) BLK 1 LOT 15  
MEADOW CREEK (ANGLETON) BLK 1 LOT 16  
MEADOW CREEK (ANGLETON) BLK 1 LOT 17  
MEADOW CREEK (ANGLETON) BLK 1 LOT 19  
MEADOW CREEK (ANGLETON) BLK 2 LOT 2  
MEADOW CREEK (ANGLETON) BLK 2 LOT 3

MEADOW CREEK (ANGLETON) BLK 2 LOT 4  
MEADOW CREEK (ANGLETON) BLK 2 LOT 5  
MEADOW CREEK (ANGLETON) BLK 2 LOT 6  
MEADOW CREEK (ANGLETON) BLK 2 LOT 9  
MEADOW CREEK (ANGLETON) BLK 2 LOT 10  
MEADOW CREEK (ANGLETON) BLK 2 LOT 11  
MEADOW CREEK (ANGLETON) BLK 2 LOT 12  
MEADOW CREEK (ANGLETON) BLK 2 LOT 14  
MEADOW CREEK (ANGLETON) BLK 2 LOT 15  
MEADOW CREEK (ANGLETON) BLK 2 LOT 16  
MEADOW CREEK (ANGLETON) BLK 2 LOT 17  
MEADOW CREEK (ANGLETON) BLK 2 LOT 18  
MEADOW CREEK (ANGLETON) BLK 2 LOT 19  
MEADOW CREEK (ANGLETON) BLK 2 LOT 21  
MEADOW CREEK (ANGLETON) BLK 2 LOT 22  
MEADOW CREEK (ANGLETON) BLK 2 LOT 23  
MEADOW CREEK (ANGLETON) BLK 2 LOT 24  
MEADOW CREEK (ANGLETON) BLK 2 LOT 25  
MEADOW CREEK (ANGLETON) BLK 2 LOT 26  
MEADOW CREEK (ANGLETON) BLK 2 LOT 27  
MEADOW CREEK (ANGLETON) BLK 2 LOT 28  
MEADOW CREEK (ANGLETON) BLK 2 LOT 29  
MEADOW CREEK (ANGLETON) BLK 2 LOT 30  
MEADOW CREEK (ANGLETON) BLK 2 LOT 31  
MEADOW CREEK (ANGLETON) BLK 2 LOT 32  
MEADOW CREEK (ANGLETON) BLK 2 LOT 33  
MEADOW CREEK (ANGLETON) BLK 2 LOT 34  
MEADOW CREEK (ANGLETON) BLK 2 LOT 35-36  
MEADOW CREEK (ANGLETON) BLK 3 LOT 1  
MEADOW CREEK (ANGLETON) BLK 3 LOT 3  
MEADOW CREEK (ANGLETON) BLK 3 LOT 4  
MEADOW CREEK (ANGLETON) BLK 3 LOT 5  
MEADOW CREEK (ANGLETON) BLK 3 LOT 6  
MEADOW CREEK (ANGLETON) BLK 3 LOT 7  
MEADOW CREEK (ANGLETON) BLK 3 LOT 10  
MEADOW CREEK (ANGLETON) BLK 3 LOT 11  
MEADOW CREEK (ANGLETON) BLK 3 LOT 12  
MEADOW CREEK (ANGLETON) BLK 3 LOT 13  
MEADOW CREEK (ANGLETON) BLK 3 LOT 14  
MEADOW CREEK (ANGLETON) BLK 3 LOT 15  
MEADOW CREEK (ANGLETON) BLK 3 LOT 16  
MEADOW CREEK (ANGLETON) BLK 3 LOT 18  
MEADOW CREEK (ANGLETON) BLK 3 LOT 19  
MEADOW CREEK (ANGLETON) BLK 3 LOT 20  
MEADOW CREEK (ANGLETON) BLK 3 LOT 22  
MEADOW CREEK (ANGLETON) BLK 3 LOT 23  
MEADOW CREEK (ANGLETON) BLK 3 LOT 24

MEADOW CREEK (ANGLETON) BLK 3 LOT 25  
MEADOW CREEK (ANGLETON) BLK 3 LOT 27  
MEADOW CREEK (ANGLETON) BLK 3 LOT 28  
MEADOW CREEK (ANGLETON) BLK 3 LOT 29  
MEADOW CREEK (ANGLETON) BLK 3 LOT 30  
MEADOW CREEK (ANGLETON) BLK 3 LOT 31  
MEADOW CREEK (ANGLETON) BLK 3 LOT 32  
MEADOW CREEK (ANGLETON) BLK 3 LOT 33  
MEADOW CREEK (ANGLETON) BLK 3 LOT 34  
MEADOW CREEK (ANGLETON) BLK 3 LOT 35  
MEADOW CREEK (ANGLETON) BLK 3 LOT 36  
MEADOW CREEK (ANGLETON) BLK 4 LOT 1  
MEADOW CREEK (ANGLETON) BLK 4 LOT 2  
MEADOW CREEK (ANGLETON) BLK 4 LOT 4  
MEADOW CREEK (ANGLETON) BLK 4 LOT 5 **\*\*LIFE ESTATE\*\***  
MEADOW CREEK (ANGLETON) BLK 4 LOT 6  
MEADOW CREEK (ANGLETON) BLK 4 LOT 7  
MEADOW CREEK (ANGLETON) BLK 4 LOT 8  
MEADOW CREEK (ANGLETON) BLK 4 LOT 9  
MEADOW CREEK (ANGLETON) BLK 4 LOT 10  
MEADOW CREEK (ANGLETON) BLK 4 LOT 11-12  
MEADOW CREEK (ANGLETON) BLK 4 LOT 13  
MEADOW CREEK (ANGLETON) BLK 4 LOT 14  
MEADOW CREEK (ANGLETON) BLK 4 LOT 15  
MEADOW CREEK (ANGLETON) BLK 4 LOT 16  
MEADOW CREEK (ANGLETON) BLK 4 LOT 17  
MEADOW CREEK (ANGLETON) BLK 4 LOT 18  
MEADOW CREEK (ANGLETON) BLK 4 LOT 19  
MEADOW CREEK (ANGLETON) BLK 4 LOT 20  
MEADOW CREEK (ANGLETON) BLK 4 LOT 21  
MEADOW CREEK (ANGLETON) BLK 4 LOT 22  
MEADOW CREEK (ANGLETON) BLK 4 LOT 23  
MEADOW CREEK (ANGLETON) BLK 4 LOT 24  
MEADOW CREEK (ANGLETON) BLK 4 LOT 25  
MEADOW CREEK (ANGLETON) BLK 4 LOT 26  
MEADOW CREEK (ANGLETON) BLK 4 LOT 27 - LOT 28 (E/2)  
MEADOW CREEK (ANGLETON) BLK 4 LOT 28 (W/2) - LOT 29  
MEADOW CREEK (ANGLETON) BLK 4 LOT 30-31A  
MEADOW CREEK (ANGLETON) BLK 4 LOT 31-32  
MEADOW CREEK (ANGLETON) BLK 4 LOT 33-34  
MEADOW CREEK (ANGLETON) BLK 4 LOT 35  
MEADOW CREEK (ANGLETON) BLK 4 LOT 36  
MEADOW CREEK (ANGLETON) BLK 5 LOT 1-2  
MEADOW CREEK (ANGLETON) BLK 5 LOT 3-4  
MEADOW CREEK (ANGLETON) BLK 5 LOT 5 - LOT 6 (W/2)  
MEADOW CREEK (ANGLETON) BLK 5 LOT 7 (E/2) - LOT 8 (W/2)  
MEADOW CREEK (ANGLETON) BLK 5 LOT 8A-9A

MEADOW CREEK (ANGLETON) BLK 5 LOT 10 (E/2) - LOT 11  
MEADOW CREEK (ANGLETON) BLK 5 LOT 13  
MEADOW CREEK (ANGLETON) BLK 5 LOT 14-15  
MEADOW CREEK (ANGLETON) BLK 5 LOT 17  
MEADOW CREEK (ANGLETON) BLK 5 LOT 19  
MEDLOCK (ANGLETON) BLK 1 LOT 4  
MEDLOCK (ANGLETON) BLK 1 LOT 7  
MEDLOCK (ANGLETON) BLK 1 LOT 2-3  
MISTY MEADOW (ANGLETON) (375 I T TINSLEY) BLK 1 LOT 1  
MISTY MEADOW (ANGLETON) (375 I T TINSLEY) BLK 1 LOT 3  
MISTY MEADOW (ANGLETON) (375 I T TINSLEY) BLK 1 LOT 4  
MISTY MEADOW (ANGLETON) (375 I T TINSLEY) BLK 1 LOT 5  
MISTY MEADOW (ANGLETON) (375 I T TINSLEY) BLK 1 LOT 6-7  
MISTY MEADOW (ANGLETON) (375 I T TINSLEY) BLK 1 LOT 8-9 \*\*LIFE ESTATE\*\*  
MISTY MEADOW (ANGLETON) (375 I T TINSLEY) BLK 1 LOT 9A-10  
MISTY MEADOW (ANGLETON) (375 I T TINSLEY) BLK 1 LOT 12  
MISTY MEADOW (ANGLETON) (375 I T TINSLEY) BLK 1 LOT 13  
MISTY MEADOW (ANGLETON) (375 I T TINSLEY) BLK 1 LOT 15  
MISTY MEADOW (ANGLETON) (375 I T TINSLEY) BLK 1 LOT 16  
MISTY MEADOW (ANGLETON) (375 I T TINSLEY) BLK 1 LOT 18  
MISTY MEADOW (ANGLETON) (375 I T TINSLEY) BLK 1 LOT 19  
MISTY MEADOW (ANGLETON) (375 I T TINSLEY) BLK 1 LOT 20  
MISTY MEADOW (ANGLETON) (375 I T TINSLEY) BLK 1 LOT 21  
MISTY MEADOW (ANGLETON) (375 I T TINSLEY) BLK 1 LOT 22  
MISTY MEADOW (ANGLETON) (375 I T TINSLEY) BLK 1 LOT 23  
MISTY MEADOW (ANGLETON) (375 I T TINSLEY) BLK 1 LOT 24  
MISTY MEADOW (ANGLETON) (375 I T TINSLEY) BLK 1 LOT 25  
MISTY MEADOW (ANGLETON) (375 I T TINSLEY) BLK 1 LOT 26  
MISTY MEADOW (ANGLETON) (375 I T TINSLEY) BLK 1 LOT 27  
MISTY MEADOW (ANGLETON) (375 I T TINSLEY) BLK 1 LOT 28  
MISTY MEADOW (ANGLETON) (375 I T TINSLEY) BLK 1 LOT 29  
MISTY MEADOW (ANGLETON) (375 I T TINSLEY) BLK 1 LOT 30  
MISTY MEADOW (ANGLETON) (375 I T TINSLEY) BLK 1 LOT 31  
MISTY MEADOW (ANGLETON) (375 I T TINSLEY) BLK 1 LOT 32  
MISTY MEADOW (ANGLETON) (375 I T TINSLEY) BLK 1 LOT 33  
MISTY MEADOW (ANGLETON) (375 I T TINSLEY) BLK 1 LOT 34  
MISTY MEADOW (ANGLETON) (375 I T TINSLEY) BLK 1 LOT 35  
MISTY MEADOW (ANGLETON) (375 I T TINSLEY) BLK 1 LOT 37  
MISTY MEADOW (ANGLETON) (375 I T TINSLEY) BLK 1 LOT 38  
MISTY MEADOW (ANGLETON) (375 I T TINSLEY) BLK 1 LOT 39  
MISTY MEADOW (ANGLETON) (375 I T TINSLEY) BLK 1 LOT 40  
MISTY MEADOW (ANGLETON) (375 I T TINSLEY) BLK 1 LOT 41  
MISTY MEADOW (ANGLETON) (375 I T TINSLEY) BLK 1 LOT 42  
MISTY MEADOW (ANGLETON) (375 I T TINSLEY) BLK 1 LOT 43  
MISTY MEADOW (ANGLETON) (375 I T TINSLEY) BLK 1 LOT 44  
MISTY MEADOW (ANGLETON) (375 I T TINSLEY) BLK 1 LOT 45  
MISTY MEADOW (ANGLETON) (375 I T TINSLEY) BLK 2 LOT 1

MISTY MEADOW (ANGLETON) (375 I T TINSLEY) BLK 2 LOT 2  
 MISTY MEADOW (ANGLETON) (375 I T TINSLEY) BLK 2 LOT 3  
 MISTY MEADOW (ANGLETON) (375 I T TINSLEY) BLK 2 LOT 4  
 MISTY MEADOW (ANGLETON) (375 I T TINSLEY) BLK 2 LOT 5  
 MISTY MEADOW (ANGLETON) (375 I T TINSLEY) BLK 2 LOT 7  
 MISTY MEADOW (ANGLETON) (375 I T TINSLEY) BLK 2 LOT 8  
 MISTY MEADOW (ANGLETON) (375 I T TINSLEY) BLK 2 LOT 9  
 MISTY MEADOW (ANGLETON) (375 I T TINSLEY) BLK 2 LOT 10  
 MISTY MEADOW (ANGLETON) (375 I T TINSLEY) BLK 2 LOT 11 - LOT 12 (W/2)  
 MISTY MEADOW (ANGLETON) (375 I T TINSLEY) BLK 2 LOT 13A-14  
 MISTY MEADOW (ANGLETON) (375 I T TINSLEY) BLK 2 LOT 15  
 MISTY MEADOW (ANGLETON) (375 I T TINSLEY) BLK 2 LOT 16  
 MISTY MEADOW (ANGLETON) (375 I T TINSLEY) BLK 2 LOT 17  
 MISTY MEADOW (ANGLETON) (375 I T TINSLEY) BLK 2 LOT 19  
 MISTY MEADOW (ANGLETON) (375 I T TINSLEY) BLK 2 LOT 20  
 MISTY MEADOW (ANGLETON) (375 I T TINSLEY) BLK 2 LOT 21  
 MISTY MEADOW (ANGLETON) (375 I T TINSLEY) BLK 2 LOT 22  
 MISTY MEADOW (ANGLETON) (375 I T TINSLEY) BLK 2 LOT 23  
 MISTY MEADOW (ANGLETON) (375 I T TINSLEY) BLK 2 LOT 24  
 MISTY MEADOW (ANGLETON) (375 I T TINSLEY) BLK 2 LOT 25  
 MISTY MEADOW (ANGLETON) (375 I T TINSLEY) BLK 2 LOT 26 \*\*LIFE ESTATE\*\*  
 MISTY MEADOW (ANGLETON) (375 I T TINSLEY) BLK 2 LOT 27  
 MISTY MEADOW (ANGLETON) (375 I T TINSLEY) BLK 2 LOT 28  
 MISTY MEADOW (ANGLETON) (375 I T TINSLEY) BLK 2 LOT 29  
 MISTY MEADOW (ANGLETON) (375 I T TINSLEY) BLK 2 LOT 30  
 MOLINA (ANGLETON) LOT 1-2  
 MOLINA (ANGLETON) LOT 4  
 MOLINA (ANGLETON) LOT 5  
 MOLINA (ANGLETON) LOT 7  
 MOLINA (ANGLETON) LOT 9  
 MOLINA (ANGLETON) LOT 10  
 MOLINA (ANGLETON) LOT 11  
 MOLINA (ANGLETON) LOT 12  
 MOLINA (ANGLETON) LOT 13  
 MOLINA (ANGLETON) LOT 14  
 MOLINA (ANGLETON) LOT 16  
 MOLINA (ANGLETON) LOT 18  
 MOLINA (ANGLETON) LOT 19  
 MOLINA (ANGLETON) LOT 20  
 MOLINA (ANGLETON) LOT 21  
 MOLINA (ANGLETON) LOT 22, Undivided Interest 50.0000000000%  
 MOLINA (ANGLETON) LOT 22, Undivided Interest 50.0000000000%  
 MOLINA (ANGLETON) LOT 23  
 MOLINA (ANGLETON) LOT 24-25  
 MOLINA (ANGLETON) LOT 26  
 MOLINA (ANGLETON) LOT 28  
 MOLINA (ANGLETON) LOT 29

MOLINA (ANGLETON) LOT 30  
 MOLINA (ANGLETON) LOT 33  
 MOLINA (ANGLETON) LOT 34  
 MOLINA (ANGLETON) LOT 35  
 MOLINA (ANGLETON) LOT 36  
 MOLINA (ANGLETON) LOT 38  
 MOLINA (ANGLETON) LOT 39  
 MOLINA (ANGLETON) LOT 40  
 MOLINA (ANGLETON) LOT 43  
 MOLINA (ANGLETON) LOT 45  
 MOLINA (ANGLETON) LOT 46  
 MOLINA (ANGLETON) LOT 47 \*\*LIFE ESTATE\*\*  
 MORNINGSIDE (ANGLETON) BLK 1 LOT 7 ACRES .553  
 MORNINGSIDE (ANGLETON) BLK 1 LOT 2 (REPLAT) ACRES .392  
 MORNINGSIDE (ANGLETON) BLK 1 LOT 3 (REPLAT) ACRES .4082  
 MORNINGSIDE (ANGLETON) BLK 1 LOT 4 (REPLAT) ACRES .5187  
 MORNINGSIDE (ANGLETON) BLK 1 LOT 5 (REPLAT) ACRES .523  
 MORNINGSIDE (ANGLETON) BLK 1 LOT 6 ACRES 0.5297  
 MORNINGSIDE (ANGLETON) BLK 3 LOT 6  
 MORNINGSIDE (ANGLETON) BLK 2 LOT 9  
 MORNINGSIDE (ANGLETON) BLK 2 LOT 1-2 (N/85')  
 MORNINGSIDE (ANGLETON) BLK 2 LOT 3  
 MORNINGSIDE (ANGLETON) BLK 2 LOT 4-5 (S/2)  
 MORNINGSIDE (ANGLETON) BLK 2 LOT 1-2 (S/49.85') - LOT 6  
 MORNINGSIDE (ANGLETON) BLK 2 LOT 7  
 MORNINGSIDE (ANGLETON) BLK 2 LOT 8  
 MORNINGSIDE (ANGLETON) BLK 4 LOT 1  
 MORNINGSIDE (ANGLETON) BLK 4 LOT 3 (E/59.55') - LOT 4 (W/39.75')  
 MORNINGSIDE (ANGLETON) BLK 4 LOT 4 (E/2) - LOT 5  
 MORNINGSIDE (ANGLETON) BLK 4 LOT 6  
 MORNINGSIDE (ANGLETON) BLK 4 LOT 7 (E/28.4') - LOT 8 (W/31.8')  
 MORNINGSIDE (ANGLETON) BLK 4 LOT 8 (E/47.6') - LOT 9 (W/15.9')  
 MORNINGSIDE (ANGLETON) BLK 4 LOT 9 (E/63.5'), Undivided Interest 50.0000000000%  
 MORNINGSIDE (ANGLETON) BLK 4 LOT 9 (E/63.5'), Undivided Interest 50.0000000000%  
 MORNINGSIDE (ANGLETON) BLK 5 LOT 1 - LOT 2 (W/55.60')  
 MORNINGSIDE (ANGLETON) BLK 5 LOT 2 (E/23.8') - LOT 3 - LOT 4 (W/27.55')  
 MORNINGSIDE (ANGLETON) BLK 5 LOT 4 (E/51.85') - LOT 5  
 MORNINGSIDE (ANGLETON) BLK 5 LOT 9 (E/50.54') - LOT 10  
 MUNSON ORCHARD SEC 2 (A0375 I T TINSLEY) (ANGLETON) LOT 4 ACRES 0.193  
 MUNSON ORCHARD SEC 2 (A0375 I T TINSLEY) (ANGLETON) LOT 5 ACRES 0.193  
 MUNSON ORCHARD SEC 2 (A0375 I T TINSLEY) (ANGLETON) LOT 6 ACRES 0.193  
 MUNSON PLAZA (ANGLETON), BLOCK 1, LOT 1  
 MUNSON PLAZA (ANGLETON), BLOCK 1, LOT 3  
 MUNSON PLAZA (ANGLETON), BLOCK 1, LOT 4  
 MUNSON PLAZA (ANGLETON), BLOCK 1, LOT 5  
 MUNSON PLAZA (ANGLETON), BLOCK 1, LOT 6 (C/S)  
 MUNSON PLAZA (ANGLETON), BLOCK 1, LOT 7

MUNSON PLAZA (ANGLETON), BLOCK 1, LOT 8  
 MUNSON PLAZA (ANGLETON), BLOCK 1, LOT 10  
 MUNSON PLAZA (ANGLETON) BLK 1 LOT 11, Undivided Interest 50.0000000000%  
 MUNSON PLAZA (ANGLETON), BLOCK 1, LOT 12  
 MUNSON PLAZA (ANGLETON), BLOCK 1, LOT 13  
 MUNSON PLAZA (ANGLETON), BLOCK 1, LOT 16  
 MUNSON PLAZA (ANGLETON), BLOCK 1, LOT 17-18  
 MUNSON PLAZA (ANGLETON), BLOCK 1, LOT 19  
 MUNSON PLAZA (ANGLETON), BLOCK 1, LOT 20  
 MUNSON PLAZA (ANGLETON) BLK 1 LOT 21  
 MUNSON PLAZA (ANGLETON) BLK 2 LOT 1  
 MUNSON PLAZA (ANGLETON), BLOCK 2, LOT 3  
 MUNSON PLAZA (ANGLETON), BLOCK 2, LOT 4  
 MUNSON PLAZA (ANGLETON), BLOCK 2, LOT 5  
 MUNSON PLAZA (ANGLETON), BLOCK 2, LOT 6  
 MUNSON PLAZA (ANGLETON), BLOCK 2, LOT 8  
 MUNSON PLAZA (ANGLETON), BLOCK 2, LOT 11  
 MUNSON PLAZA (ANGLETON) BLK 2 LOT 12 \*LIFE ESTATE\*  
 MUNSON PLAZA (ANGLETON), BLOCK 2, LOT 13  
 MUNSON PLAZA (ANGLETON), BLOCK 2, LOT 14  
 MUNSON PLAZA (ANGLETON), BLOCK 2, LOT 15  
 MUNSON PLAZA (ANGLETON), BLOCK 2, LOT 16  
 MUNSON PLAZA (ANGLETON), BLOCK 3, LOT 16  
 MUNSON PLAZA (ANGLETON), BLOCK 2, LOT 18  
 MUNSON PLAZA (ANGLETON), BLOCK 2, LOT 20  
 MUNSON PLAZA (ANGLETON), BLOCK 2, LOT 29  
 MUNSON PLAZA (ANGLETON), BLOCK 2, LOT 22  
 MUNSON PLAZA (ANGLETON) BLK 2 LOT 24  
 MUNSON PLAZA (ANGLETON), BLOCK 2, LOT 25  
 MUNSON PLAZA (ANGLETON), BLOCK 2, LOT 26  
 MUNSON PLAZA (ANGLETON), BLOCK 2, LOT 27  
 MUNSON PLAZA (ANGLETON), BLOCK 2, LOT 28  
 MUNSON PLAZA (ANGLETON) BLK 2 LOT 30  
 MUNSON PLAZA (ANGLETON), BLOCK 2, LOT 31  
 MUNSON PLAZA (ANGLETON), BLOCK 3, LOT 1  
 MUNSON PLAZA (ANGLETON), BLOCK 3, LOT 2  
 MUNSON PLAZA (ANGLETON), BLOCK 3, LOT 3  
 MUNSON PLAZA (ANGLETON), BLOCK 3, LOT 4  
 MUNSON PLAZA (ANGLETON), BLOCK 3, LOT 5  
 MUNSON PLAZA (ANGLETON), BLOCK 3, LOT 6  
 MUNSON PLAZA (ANGLETON), BLOCK 3, LOT 7  
 MUNSON PLAZA (ANGLETON), BLOCK 3, LOT 8  
 MUNSON PLAZA (ANGLETON), BLOCK 3, LOT 13  
 MUNSON PLAZA (ANGLETON), BLOCK 3, LOT 14  
 MUNSON PLAZA (ANGLETON), BLOCK 3, LOT 15  
 MUNSON PLAZA (ANGLETON), BLOCK 3, LOT W 4.10' 27A-E 57.72' LOT 28A  
 MUNSON PLAZA (ANGLETON), BLOCK 3, LOT 28 W 17.28', LT 29 E 44.54'

MUNSON PLAZA (ANGLETON), BLOCK 3, LOT W 30.46' LOT 29A-E 31.36' LOT 30  
 MUNSON PLAZA (ANGLETON), BLOCK 3, LOT 30 W 43.64', LT 31A E 18.18'  
 MUNSON PLAZA (ANGLETON), BLOCK 3, LOT 32 W 70'  
 MUNSON PLAZA (ANGLETON), BLOCK 3, LOT 17  
 MUNSON PLAZA (ANGLETON), BLOCK 3, LOT 18 E 62.50'  
 MUNSON PLAZA (ANGLETON), BLOCK 3, LOT 18 W 12.5', LT 19 E 50'  
 MUNSON PLAZA (ANGLETON), BLOCK 3, LOT 19 W 25', LT 20 E 37.50'  
 MUNSON PLAZA (ANGLETON), BLOCK 3, LOT 20 W 37.50', LT 21 E 25'  
 MUNSON PLAZA (ANGLETON), BLOCK 3, LOT 21A W 50', LT 22A E 12.50'  
 MUNSON PLAZA (ANGLETON) BLK 3 LOT 22 (W/62.50')  
 MUNSON PLAZA (ANGLETON), BLOCK 3, LOT 24 W 26.38', LT 25 E 35.44'  
 MUNSON PLAZA (ANGLETON), BLOCK 3, LOT 23A E 61.80'  
 MUNSON PLAZA (ANGLETON), BLOCK 3, LOT 25A W 39.56', LT 26 E 22.26'  
 MUNSON PLAZA (ANGLETON), BLOCK 3, LOT 26 W 52.74', LT 27 E 9.08'  
 MUNSON PLAZA (ANGLETON), BLOCK 3, LOT 27-61.82'  
 MUNSON PLAZA (ANGLETON), BLOCK 4, LOT 4 E 44.54', LT 5A W 17.28'  
 MUNSON PLAZA (ANGLETON), BLOCK 4, LOT 1 W 70'  
 MUNSON PLAZA (ANGLETON), BLOCK 4, LOT 1 E 5', LT 2 W 56.82'  
 MUNSON PLAZA (ANGLETON), BLOCK 4, LOT 2 E 18.18', LT 3 W 43.64'  
 MUNSON PLAZA (ANGLETON), BLOCK 4, LOT 3A E 31.36'-LOT 4A W 30.46'  
 MUNSON PLAZA (ANGLETON), BLOCK 4, LOT 5 E 57.72', LT 6A W 4.10'  
 MUNSON PLAZA (ANGLETON), BLOCK 4, LOT 6 E 9.08'-LOT 7 W 52.74'  
 MUNSON PLAZA (ANGLETON), BLOCK 4, LOT 8A E 35.44', LT 9A W 26.38'  
 MUNSON PLAZA (ANGLETON), BLOCK 4, LOT 9 E 48.62'-LOT 10A W 13.20'  
 MUNSON PLAZA (ANGLETON), BLOCK 4, LOT 10 E 61.8'  
 MUNSON PLAZA (ANGLETON), BLOCK 4, LOT 11 W 62.5'  
 MUNSON PLAZA (ANGLETON), BLOCK 4, LOT 11A E 12.5', LT 12 W 50'  
 MUNSON PLAZA (ANGLETON) BLK 4 LOT 12A (E/25') - LOT 13 (W/37.5')  
 MUNSON PLAZA (ANGLETON), BLOCK 4, LOT 13 E 37.5', LT 14 W 25'  
 MUNSON PLAZA (ANGLETON), BLOCK 4, LOT 14 E 50', LT 15 W 12.5'  
 MUNSON PLAZA (ANGLETON), BLOCK 4, LOT 15 E 62.5'  
 MUNSON PLAZA (ANGLETON), BLOCK 4, LOT 16  
 MUNSON PLAZA (ANGLETON), BLOCK 4, LOT 19  
 MUNSON PLAZA (ANGLETON) BLK 4 LOT 20  
 MUNSON PLAZA (ANGLETON), BLOCK 4, LOT 21  
 MUNSON PLAZA (ANGLETON), BLOCK 4, LOT 22  
 NORTH CAY (ANGLETON) LOT 1  
 NORTH CAY (ANGLETON) LOT 2-3  
 NORTH CAY (ANGLETON) LOT 4-5  
 NORTH CAY (ANGLETON) LOT 5A-11A  
 NORTH CAY (ANGLETON) LOT 6-14A  
 NORTH CAY (ANGLETON) LOT 7  
 NORTH CAY (ANGLETON) LOT 8 - LOT 9 (E/2)  
 NORTH CAY (ANGLETON) LOT 9 (W/2) - LOT 10  
 NORTH CAY (ANGLETON) LOT 12 SEC II  
 NORTH CAY (ANGLETON) LOT 13 SEC II  
 NORTH CAY (ANGLETON) LOT 14 SEC II



NORTHVIEW (ANGLETON) BLK 1 LOT 1  
NORTHVIEW (ANGLETON) BLK 1 LOT 3  
NORTHVIEW (ANGLETON) BLK 1 LOT 6  
NORTHVIEW (ANGLETON) BLK 1 LOT 12  
NORTHVIEW (ANGLETON) BLK 1 LOT 13  
NORTHVIEW (ANGLETON) BLK 2 LOT 4-5  
NORTHVIEW SEC 2 (ANGLETON), BLOCK 1, LOT 1  
NORTHVIEW SEC 2 (ANGLETON), BLOCK 1, LOT 2  
NORTHVIEW SEC 2 (ANGLETON), BLOCK 1, LOT 3  
NORTHVIEW SEC 2 (ANGLETON), BLOCK 1, LOT 4  
NORTHVIEW SEC 2 (ANGLETON), BLOCK 1, LOT 5  
NORTHVIEW SEC 2 (ANGLETON), BLOCK 1, LOT 6  
NORTHVIEW SEC 2 (ANGLETON), BLOCK 1, LOT 7  
NORTHVIEW SEC 2 (ANGLETON), BLOCK 1, LOT 8  
NORTHVIEW SEC 2 (ANGLETON), BLOCK 1, LOT 9  
NORTHVIEW SEC 2 (ANGLETON) BLK 1 LOT 10 SEC 2  
NORTHVIEW SEC 2 (ANGLETON), BLOCK 1, LOT 14 SEC 2  
NORTHVIEW SEC 2 (ANGLETON), BLOCK 1, LOT 15  
NORTHVIEW SEC 2 (ANGLETON), BLOCK 1, LOT 16  
NORTHVIEW SEC 2 (ANGLETON), BLOCK 1, LOT 18  
NORTHVIEW SEC 2 (ANGLETON), BLOCK 1, LOT 20  
NORTHVIEW SEC 2 (ANGLETON), BLOCK 1, LOT 22  
NORTHVIEW SEC 2 (ANGLETON), BLOCK 1, LOT 24  
NORTHVIEW SEC 2 (ANGLETON), BLOCK 1, LOT 25  
NORTHVIEW SEC 2 (ANGLETON), BLOCK 1, LOT 26  
NORTHVIEW SEC 2 (ANGLETON), BLOCK 1, LOT 27  
NORTHVIEW SEC 2 (ANGLETON), BLOCK 1, LOT 28  
NORTHVIEW SEC 2 (ANGLETON), BLOCK 1, LOT 30  
NORTHVIEW SEC 2 (ANGLETON), BLOCK 2, LOT 1  
NORTHVIEW SEC 2 (ANGLETON), BLOCK 2, LOT 2  
NORTHVIEW SEC 2 (ANGLETON), BLOCK 2, LOT 3  
NORTHVIEW SEC 2 (ANGLETON), BLOCK 2, LOT 4  
NORTHVIEW SEC 2 (ANGLETON), BLOCK 2, LOT 5  
NORTHVIEW SEC 2 (ANGLETON), BLOCK 2, LOT 7  
NORTHVIEW SEC 2 (ANGLETON), BLOCK 2, LOT 8  
NORTHVIEW SEC 2 (ANGLETON), BLOCK 2, LOT 11  
NORTHVIEW SEC 2 (ANGLETON), BLOCK 2, LOT 13  
NORTHVIEW SEC 2 (ANGLETON), BLOCK 2, LOT 14  
NORTHVIEW SEC 2 (ANGLETON), BLOCK 3, LOT 1  
NORTHVIEW SEC 2 (ANGLETON), BLOCK 3, LOT 2  
NORTHVIEW SEC 2 (ANGLETON), BLOCK 3, LOT 5  
NORTHVIEW SEC 2 (ANGLETON), BLOCK 3, LOT 8  
NORTHVIEW SEC 2 (ANGLETON) BLK 3 LOT 9  
NORTHVIEW SEC 2 (ANGLETON), BLOCK 3, LOT 11  
NORTHVIEW SEC 2 (ANGLETON), BLOCK 3, LOT 13  
NORTHVIEW TOWNHOUSE (ANGLETON) LOT 1 \*LIFE ESTATE\*  
NORTHVIEW TOWNHOUSE (ANGLETON) LOT 2 \*\*LIFE ESTATE DEED\*\*

NORTHVIEW TOWNHOUSE (ANGLETON), LOT 7  
 NORTHVIEW TOWNHOUSE (ANGLETON), LOT 9  
 NORTHVIEW TOWNHOUSE (ANGLETON), LOT 10  
 NORTHVIEW TOWNHOUSE (ANGLETON), LOT 11  
 NORTHVIEW TOWNHOUSE (ANGLETON) LOT 12 \*\*LIFE ESTATE\*\*  
 NORTHVIEW TOWNHOUSE (ANGLETON), LOT 13  
 NORTHVIEW TOWNHOUSE (ANGLETON), LOT 14  
 NORTHVIEW TOWNHOUSE (ANGLETON), LOT 15  
 NORTHVIEW TOWNHOUSE (ANGLETON), LOT 16  
 NORTHVIEW TOWNHOUSE (ANGLETON), LOT 17  
 NORTHVIEW TOWNHOUSE (ANGLETON), LOT 18  
 NORTHRIDGE (ANGLETON) BLK 1 LOT 2  
 NORTHRIDGE (ANGLETON) BLK 1 LOT 3  
 NORTHRIDGE (ANGLETON) BLK 1 LOT 4  
 NORTHRIDGE (ANGLETON) BLK 1 LOT 5  
 NORTHRIDGE (ANGLETON) BLK 1 LOT 6  
 NORTHRIDGE (ANGLETON) BLK 1 LOT 7  
 NORTHRIDGE (ANGLETON) BLK 1 LOT 8  
 NORTHRIDGE (ANGLETON) BLK 1 LOT 9  
 NORTHRIDGE (ANGLETON) BLK 1 LOT 11 \*\*LIFE ESTATE\*\*  
 NORTHRIDGE (ANGLETON) BLK 1 LOT 10  
 NORTHRIDGE (ANGLETON) BLK 1 LOT 12  
 NORTHRIDGE (ANGLETON) BLK 1 LOT 13  
 NORTHRIDGE (ANGLETON) BLK 1 LOT 14  
 NORTHRIDGE (ANGLETON) BLK 1 LOT 15  
 NORTHRIDGE (ANGLETON) BLK 1 LOT 16  
 NORTHRIDGE (ANGLETON) BLK 1 LOT 18  
 NORTHRIDGE (ANGLETON) BLK 1 LOT 19  
 NORTHRIDGE (ANGLETON) BLK 1 LOT 22 - LOT 23 (S/40')  
 NORTHRIDGE (ANGLETON) BLK 1 LOT 23 (N/20') - LOT 24  
 NORTHRIDGE (ANGLETON) BLK 1 LOT 26 - LOT 27 (S/42')  
 NORTHRIDGE (ANGLETON) BLK 1 LOT 27 (N/18') - LOT 28  
 NORTHRIDGE (ANGLETON) BLK 2 LOT 1 - LOT 2 (N/15')  
 NORTHRIDGE (ANGLETON) BLK 2 LOT 4 - LOT 5 (N/21')  
 NORTHRIDGE (ANGLETON) BLK 2 LOT 5 - LOT 6 (N/41')  
 NORTHRIDGE (ANGLETON) BLK 2 LOT 6 (S/21') - LOT 7  
 NORTHRIDGE (ANGLETON) BLK 2 LOT 8  
 NORTHRIDGE (ANGLETON) BLK 3 LOT 8  
 NORTHRIDGE (ANGLETON) BLK 3 LOT 2  
 NORTHRIDGE (ANGLETON) BLK 3 LOT 3  
 NORTHRIDGE (ANGLETON) BLK 3 LOT 4  
 NORTHRIDGE (ANGLETON) BLK 3 LOT 5  
 NORTHRIDGE (ANGLETON) BLK 3 LOT 6  
 NORTHRIDGE (ANGLETON) BLK 3 LOT 7  
 NORTHRIDGE (ANGLETON) BLK 3 LOT 9  
 NORTHRIDGE (ANGLETON) BLK 3 LOT 10 - LOT 11 (W/7')  
 NORTHRIDGE (ANGLETON) BLK 3 LOT 11 (E/53') - LOT 12 (W/17')

NORTHRIDGE (ANGLETON) BLK 3 LOT 12 - LOT 13 (W/27')  
NORTHRIDGE (ANGLETON) BLK 3 LOT 14 - LOT 15 (W/47')  
NORTHRIDGE (ANGLETON) BLK 3 LOT 15 (E/13') - LOT 16 (W/57')  
NORTHRIDGE (ANGLETON) BLK 3 LOT 16 (E/3') - LOT 17 - LOT 18 (W/10')  
NORTHRIDGE (ANGLETON) BLK 3 LOT 18 (E/50') - LOT 19 (W/30')  
NORTHRIDGE (ANGLETON) BLK 3 LOT 19 (E/30') - LOT 20  
NORTHRIDGE 2 (ANGLETON) BLK 1 LOT 1  
NORTHRIDGE 2 (ANGLETON) BLK 1 LOT 2  
NORTHRIDGE 2 (ANGLETON) BLK 1 LOT 3  
NORTHRIDGE 2 (ANGLETON) BLK 1 LOT 4  
NORTHRIDGE 2 (ANGLETON) BLK 1 LOT 5  
NORTHRIDGE 2 (ANGLETON) BLK 1 LOT 6  
NORTHRIDGE 2 (ANGLETON) BLK 1 LOT 7  
NORTHRIDGE 2 (ANGLETON) BLK 1 LOT 8  
NORTHRIDGE 2 (ANGLETON) BLK 1 LOT 9  
NORTHRIDGE 2 (ANGLETON) BLK 1 LOT 10  
NORTHRIDGE 2 (ANGLETON) BLK 1 LOT 11  
NORTHRIDGE 2 (ANGLETON) BLK 1 LOT 12  
NORTHRIDGE 2 (ANGLETON) BLK 1 LOT 13  
NORTHRIDGE 2 (ANGLETON) BLK 1 LOT 14  
NORTHRIDGE 2 (ANGLETON) BLK 1 LOT 15  
NORTHRIDGE 2 (ANGLETON) BLK 1 LOT 16  
NORTHRIDGE 2 (ANGLETON) BLK 1 LOT 18  
NORTHRIDGE 2 (ANGLETON) BLK 1 LOT 19  
NORTHRIDGE 2 (ANGLETON) BLK 1 LOT 20  
NORTHRIDGE 2 (ANGLETON) BLK 1 LOT 21  
NORTHRIDGE 2 (ANGLETON) BLK 1 LOT 22  
NORTHRIDGE 2 (ANGLETON) BLK 1 LOT 23  
NORTHRIDGE 2 (ANGLETON) BLK 1 LOT 26  
NORTHRIDGE 2 (ANGLETON) BLK 1 LOT 27  
NORTHRIDGE 2 (ANGLETON) BLK 1 LOT 28  
NORTHRIDGE 2 (ANGLETON) BLK 2 LOT 1  
NORTHRIDGE 2 (ANGLETON) BLK 2 LOT 2  
NORTHRIDGE 2 (ANGLETON) BLK 2 LOT 3  
NORTHRIDGE 2 (ANGLETON) BLK 2 LOT 4  
NORTHRIDGE 2 (ANGLETON) BLK 2 LOT 5  
NORTHRIDGE 2 (ANGLETON) BLK 2 LOT 6  
NORTHRIDGE 2 (ANGLETON) BLK 2 LOT 7  
NORTHRIDGE 2 (ANGLETON) BLK 2 LOT 8  
NORTHRIDGE 2 (ANGLETON) BLK 2 LOT 9  
NORTHRIDGE 2 (ANGLETON) BLK 2 LOT 10  
NORTHRIDGE 2 (ANGLETON) BLK 2 LOT 11  
NORTHRIDGE 2 (ANGLETON) BLK 3 LOT 1  
NORTHRIDGE 2 (ANGLETON) BLK 3 LOT 2-3 **\*\*LIFE ESTATE\*\***  
NORTHRIDGE 2 (ANGLETON) BLK 3 LOT 4  
NORTHRIDGE 2 (ANGLETON) BLK 3 LOT 5-6 (REPLAT) ACRES 0.3999  
NORTHRIDGE 2 (ANGLETON) BLK 3 LOT 7

NORTHRIDGE 2 (ANGLETON) BLK 3 LOT 8  
NORTHRIDGE 2 (ANGLETON) BLK 3 LOT 10  
NORTHRIDGE 2 (ANGLETON) BLK 3 LOT 11  
NORTHRIDGE 2 (ANGLETON) BLK 3 LOT 12  
NORTHRIDGE 2 (ANGLETON) BLK 3 LOT 14  
NORTHRIDGE 2 (ANGLETON) BLK 3 LOT 15  
NORTHRIDGE 2 (ANGLETON) BLK 3 LOT 18  
NORTHRIDGE 2 (ANGLETON) BLK 3 LOT 20  
NORTHRIDGE 2 (ANGLETON) BLK 3 LOT 19  
NORTHRIDGE 2 (ANGLETON) BLK 3 LOT 21  
NORTHRIDGE 2 (ANGLETON) BLK 3 LOT 22-23A  
NORTHRIDGE 2 (ANGLETON) BLK 3 LOT 22A SE 75'  
NORTHRIDGE 2 (ANGLETON) BLK 3 LOT 23-24  
NORTHRIDGE 2 (ANGLETON) BLK 3 LOT 25-26A  
NORTHRIDGE 2 (ANGLETON) BLK 3 LOT 26-27  
NORTHRIDGE 2 (ANGLETON) BLK 3 LOT 27A  
NORTHRIDGE 2 (ANGLETON) BLK 3 LOT 28  
NORTHRIDGE 2 (ANGLETON) BLK 3 LOT 30  
NORTHRIDGE 2 (ANGLETON) BLK 4 LOT 9  
NORTHRIDGE 2 (ANGLETON) BLK 4 LOT 2  
NORTHRIDGE 2 (ANGLETON) BLK 4 LOT 2-3  
NORTHRIDGE 2 (ANGLETON) BLK 4 LOT 4  
NORTHRIDGE 2 (ANGLETON) BLK 4 LOT 6  
NORTHRIDGE 2 (ANGLETON) BLK 4 LOT 7  
NORTHRIDGE 2 (ANGLETON) BLK 4 LOT 8  
NORTHRIDGE 2 (ANGLETON) BLK 4 LOT 10  
NORTHRIDGE 2 (ANGLETON) BLK 4 LOT 11-12  
NORTHRIDGE 2 (ANGLETON) BLK 4 LOT 13A (REPLAT)  
NORTHRIDGE 2 (ANGLETON) BLK 4 LOT 14  
NORTHRIDGE 2 (ANGLETON) BLK 4 LOT 15  
NORTHRIDGE 2 (ANGLETON) BLK 4 LOT 16  
NORTHRIDGE 2 (ANGLETON) BLK 4 LOT 18  
NORTHRIDGE 2 (ANGLETON) BLK 4 LOT 20  
NORTHRIDGE 2 (ANGLETON) BLK 4 LOT 21  
NORTHRIDGE 2 (ANGLETON) BLK 4 LOT 22  
NORTHRIDGE 2 (ANGLETON) BLK 4 LOT 23  
NORTHRIDGE 2 (ANGLETON) BLK 4 LOT 24  
NORTHRIDGE 2 (ANGLETON) BLK 4 LOT 25 \*\*LIFE ESTATE\*\*  
NORTHRIDGE 2 (ANGLETON) BLK 4 LOT 26  
NORTHRIDGE 2 (ANGLETON) BLK 4 LOT 27  
NORTHRIDGE 2 (ANGLETON) BLK 5 LOT 1  
NORTHRIDGE 2 (ANGLETON) BLK 5 LOT 2  
NORTHRIDGE 2 (ANGLETON) BLK 5 LOT 3  
NORTHRIDGE 2 (ANGLETON) BLK 5 LOT 4  
NORTHRIDGE 2 (ANGLETON) BLK 5 LOT 5  
NORTHRIDGE 2 (ANGLETON) BLK 5 LOT 6  
NORTHRIDGE 2 (ANGLETON) BLK 5 LOT 7A

NORTHRIDGE 2 (ANGLETON) BLK 5 LOT 7-8A  
 NORTHRIDGE 2 (ANGLETON) BLK 5 LOT 8-9  
 NORTHRIDGE 2 (ANGLETON) BLK 5 LOT 9A  
 NORTHRIDGE 2 (ANGLETON) BLK 5 LOT 10 & A0380 J DE J VALDERAS TR 119A3-119D ACRES .8327  
 NORTHRIDGE 2 (ANGLETON) BLK 5 LOT 11  
 NORTHRIDGE 2 (ANGLETON) BLK 5 LOT 12  
 NORTHRIDGE 2 (ANGLETON) BLK 5 LOT 13  
 NORTHRIDGE 2 (ANGLETON) BLK 5 LOT 14  
 NORTHRIDGE 2 (ANGLETON) BLK 5 LOT 15  
 NORTHRIDGE 2 (ANGLETON) BLK 5 LOT 16  
 NORTHRIDGE 2 (ANGLETON) BLK 5 LOT 17  
 NORTHRIDGE 2 (ANGLETON) BLK 5 LOT 18  
 NORTHRIDGE 2 (ANGLETON) BLK 5 LOT 19  
 NORTHRIDGE 2 (ANGLETON) BLK 5 LOT 21  
 NORTHRIDGE 2 (ANGLETON) BLK 5 LOT 22  
 NORTHRIDGE 2 (ANGLETON) BLK 5 LOT 23  
 NORTHRIDGE 2 (ANGLETON) BLK 5 LOT 24  
 NORTHRIDGE 2 (ANGLETON) BLK 5 LOT 26  
 NORTHSIDE PLACE (ANGLETON) LOT 1  
 NORTHSIDE PLACE (ANGLETON) LOT 3  
 NORTHSIDE PLACE (ANGLETON) LOT 5  
 NORTHSIDE PLACE (ANGLETON) LOT 6  
 NORTHSIDE PLACE (ANGLETON) LOT 7  
 NORTHSIDE PLACE (ANGLETON) LOT 8  
 NORTHSIDE PLACE (ANGLETON) LOT 9  
 O'BANNON (ANGLETON) BLK 1 LOT 2  
 O'BANNON (ANGLETON) BLK 1 LOT 6 (60.11')  
 O'BANNON (ANGLETON) BLK 1 LOT 6 (N 1') - LOT 7  
 O'BANNON (ANGLETON) BLK 1 LOT 9  
 O'BANNON (ANGLETON) BLK 2 LOT 6  
 O'BANNON (ANGLETON) BLK 2 LOT 7  
 O'BANNON (ANGLETON) BLK 2 LOT 10  
 O'BANNON (ANGLETON) BLK 2 LOT 11  
 O'BANNON (ANGLETON) BLK 2 LOT 12  
 PARKER'S PLACE (A0380 J DE J VALDERAS) (ANGLETON) LOT 1 ACRES 0.08  
 PECAN GROVE (ANGLETON) BLK 1 LOT 1-3  
 PECAN GROVE (ANGLETON) BLK 1 LOT 2-4-6  
 PECAN GROVE (ANGLETON) BLK 2 LOT 1-3  
 PECAN GROVE (ANGLETON) BLK 2 LOT A-2-4-6  
 PECAN GROVE (ANGLETON) BLK 3 LOT 1-2-3 (S/65')  
 PECAN PARK TERRACE (ANGLETON) BLK 1 LOT 5 - LOT 6 (N/2)  
 PECAN PARK TERRACE (ANGLETON) BLK 1 LOT 9  
 PECAN PARK TERRACE (ANGLETON) BLK 1 LOT 10  
 PECAN PARK TERRACE (ANGLETON) BLK 1 LOT 11  
 PECAN PARK TERRACE (ANGLETON) BLK 1 LOT 12  
 PECAN PARK TERRACE (ANGLETON) BLK 1 LOT 13  
 PECAN PARK TERRACE (ANGLETON) BLK 1 LOT 14

PECAN PARK TERRACE (ANGLETON) BLK 1 LOT 16  
PECAN PARK TERRACE (ANGLETON) BLK 1 LOT 17  
PECAN PARK TERRACE (ANGLETON) BLK 1 LOT 18  
PECAN PARK TERRACE (ANGLETON) BLK 1 LOT 19  
PECAN PARK TERRACE (ANGLETON) BLK 1 LOT 20  
PECAN PARK TERRACE (ANGLETON) BLK 2 LOT 1-2  
PECAN PARK TERRACE (ANGLETON) BLK 2 LOT 4  
PECAN PARK TERRACE (ANGLETON) BLK 2 LOT 5  
PECAN PARK TERRACE (ANGLETON) BLK 2 LOT 6  
PECAN PARK TERRACE (ANGLETON) BLK 2 LOT 7  
PECAN PARK TERRACE (ANGLETON) BLK 2 LOT 8  
PECAN PARK TERRACE (ANGLETON) BLK 2 LOT 10  
PECAN PARK TERRACE (ANGLETON) BLK 2 LOT 11  
PECAN PARK TERRACE (ANGLETON) BLK 2 LOT 13  
PECAN PARK TERRACE (ANGLETON) BLK 2 LOT 14  
PECAN PARK TERRACE (ANGLETON) BLK 2 LOT 15  
PECAN PARK TERRACE (ANGLETON) BLK 2 LOT 16  
PECAN PARK TERRACE (ANGLETON) BLK 2 LOT 17  
PECAN PARK TERRACE (ANGLETON) BLK 2 LOT 18  
PECAN PARK TERRACE (ANGLETON) BLK 2 LOT 21  
PECAN PARK TERRACE (ANGLETON) BLK 2 LOT 22  
PECAN PARK TERRACE (ANGLETON) BLK 2 LOT 24  
PECAN PARK TERRACE (ANGLETON) BLK 2 LOT 25  
PECAN PARK TERRACE (ANGLETON) BLK 2 LOT 27  
PECAN PARK TERRACE (ANGLETON) BLK 2 LOT 28  
PECAN PARK TERRACE (ANGLETON) BLK 2 LOT 29  
PECAN PARK TERRACE (ANGLETON) BLK 2 LOT 30  
PECAN PARK TERRACE (ANGLETON) BLK 2 LOT 31  
PECAN PARK TERRACE (ANGLETON) BLK 2 LOT 32  
PECAN PARK TERRACE (ANGLETON) BLK 3 LOT 1 **\*\*LIFE ESTATE\*\***  
PECAN PARK TERRACE (ANGLETON) BLK 3 LOT 2  
PECAN PARK TERRACE (ANGLETON) BLK 3 LOT 3  
PECAN PARK TERRACE (ANGLETON) BLK 3 LOT 5  
PECAN PARK TERRACE (ANGLETON) BLK 3 LOT 6  
PECAN PARK TERRACE (ANGLETON) BLK 3 LOT 7  
PECAN PARK TERRACE (ANGLETON) BLK 3 LOT 8  
PECAN PARK TERRACE (ANGLETON) BLK 3 LOT 9 **\*\*LIFE ESTATE\*\***  
PECAN PARK TERRACE (ANGLETON) BLK 3 LOT 11  
PECAN PARK TERRACE (ANGLETON) BLK 3 LOT 12  
PECAN PARK TERRACE (ANGLETON) BLK 3 LOT 14  
PECAN PARK TERRACE (ANGLETON) BLK 3 LOT 16  
PECAN PARK TERRACE (ANGLETON) BLK 3 LOT 18 **\*\*LIFE ESTATE\*\***  
PECAN PARK TERRACE (ANGLETON) BLK 3 LOT 10  
PECAN PARK TERRACE (ANGLETON) BLK 3 LOT 19  
PECAN PARK TERRACE (ANGLETON) BLK 3 LOT 20  
PECAN PARK TERRACE (ANGLETON) BLK 3 LOT 21  
PECAN PARK TERRACE (ANGLETON) BLK 3 LOT 22

PECAN PARK TERRACE (ANGLETON) BLK 4 LOT 1  
 PECAN PARK TERRACE (ANGLETON) BLK 4 LOT 3 \*\*LIFE ESTATE\*\*  
 PECAN PARK TERRACE (ANGLETON) BLK 4 LOT 5\*\*LIFE ESTATE\*\*  
 PECAN PARK TERRACE (ANGLETON) BLK 4 LOT 7  
 PECAN PARK TERRACE (ANGLETON) BLK 4 LOT 8 \*\*LIFE ESTATE\*\*  
 PECAN PARK TERRACE (ANGLETON) BLK 4 LOT 10  
 PECAN PARK TERRACE (ANGLETON) BLK 4 LOT 11  
 PECAN PARK TERRACE (ANGLETON) BLK 4 LOT 13  
 PECAN PARK TERRACE (ANGLETON) BLK 4 LOT 14  
 PECAN PARK TERRACE (ANGLETON) BLK 4 LOT 15  
 PECAN PARK TERRACE (ANGLETON) BLK 4 LOT 16  
 PECAN PARK TERRACE (ANGLETON) BLK 4 LOT 18  
 PECAN PARK TERRACE (ANGLETON) BLK 4 LOT 19  
 PECAN PARK TERRACE (ANGLETON) BLK 4 LOT 20 - LOT 21 (W/2)  
 PECAN PARK TERRACE (ANGLETON) BLK 4 LOT 21 (E/2) - LOT 22  
 PECAN PARK TERRACE (ANGLETON) BLK 4 LOT 24\*\*LIFE ESTATE\*\*  
 PECAN PARK TERRACE (ANGLETON) BLK 4 LOT 25  
 PECAN PARK TERRACE (ANGLETON) BLK 4 LOT 26 & A0375 I T TINSLEY TRACT 100A ACRES 2.9824  
 PECAN PARK TERRACE (ANGLETON) BLK 4 LOT 28  
 PECAN PARK TERRACE (ANGLETON) BLK 4 LOT 30  
 PECAN PARK TERRACE (ANGLETON) BLK 4 LOT 32 \*\*LIFE ESTATE\*\*\*  
 PECAN PARK TERRACE (ANGLETON) BLK 4 LOT 33  
 PECAN PARK TERRACE (ANGLETON) BLK 4 LOT 34  
 PECAN PARK TERRACE (ANGLETON) BLK 4 LOT 36  
 PECAN PARK TERRACE (ANGLETON) BLK 4 LOT 37  
 PERRY & WEEMS (ANGLETON) BLK 98 LOT 1  
 PERRY & WEEMS (ANGLETON) BLK 98 LOT 2  
 PERRY & WEEMS (ANGLETON) BLK 98 LOT 3  
 PERRY & WEEMS (ANGLETON) BLK 98 LOT 4, Undivided Interest 50.0000000000%  
 PERRY & WEEMS (ANGLETON) BLK 98 LOT 6  
 PERRY & WEEMS (ANGLETON) BLK 98 LOT 7  
 PERRY & WEEMS (ANGLETON) BLK 98 LOT 10  
 PERRY & WEEMS (ANGLETON) BLK 98 LOT 11  
 PLANTATION NORTH (ANGLETON) BLK 1 LOT 1  
 PLANTATION NORTH (ANGLETON) BLK 1 LOT 2  
 PLANTATION NORTH (ANGLETON) BLK 1 LOT 7  
 PLANTATION NORTH (ANGLETON) BLK 1 LOT 8  
 PLANTATION NORTH (ANGLETON) BLK 1 LOT 9  
 PLANTATION NORTH (ANGLETON) BLK 1 LOT 11  
 PLANTATION NORTH (ANGLETON) BLK 1 LOT 13  
 PLANTATION NORTH (ANGLETON) BLK 1 LOT 15  
 PLANTATION NORTH (ANGLETON) BLK 1 LOT 16  
 PLANTATION NORTH (ANGLETON) BLK 1 LOT 17  
 PLANTATION NORTH (ANGLETON) BLK 1 LOT 19  
 PLANTATION NORTH (ANGLETON) BLK 1 LOT 21  
 PLANTATION NORTH (ANGLETON) BLK 1 LOT 22  
 PLANTATION NORTH (ANGLETON) BLK 1 LOT 24

PLANTATION NORTH (ANGLETON) BLK 1 LOT 25  
PLANTATION NORTH (ANGLETON) BLK 2 LOT 1  
PLANTATION NORTH (ANGLETON) BLK 2 LOT 2  
PLANTATION NORTH (ANGLETON) BLK 2 LOT 4  
PLANTATION NORTH (ANGLETON) BLK 2 LOT 5  
PLANTATION NORTH (ANGLETON) BLK 2 LOT 6  
PLANTATION NORTH (ANGLETON) BLK 2 LOT 7  
PLANTATION NORTH (ANGLETON) BLK 2 LOT 8  
PLANTATION NORTH (ANGLETON) BLK 2 LOT 9  
PLANTATION NORTH (ANGLETON) BLK 2 LOT 10  
PLANTATION NORTH (ANGLETON) BLK 2 LOT 11  
PLANTATION NORTH (ANGLETON) BLK 2 LOT 12  
PLANTATION NORTH (ANGLETON) BLK 2 LOT 13  
PLANTATION NORTH (ANGLETON) BLK 2 LOT 14  
PLANTATION NORTH (ANGLETON) BLK 2 LOT 15  
PLANTATION NORTH (ANGLETON) BLK 2 LOT 16  
PLANTATION NORTH (ANGLETON) BLK 2 LOT 17  
PLANTATION NORTH (ANGLETON) BLK 2 LOT 19  
PLANTATION NORTH (ANGLETON) BLK 2 LOT 20  
PLANTATION NORTH (ANGLETON) BLK 2 LOT 21  
PLANTATION NORTH (ANGLETON) BLK 2 LOT 22  
PLANTATION NORTH (ANGLETON) BLK 2 LOT 23  
PLANTATION NORTH (ANGLETON) BLK 2 LOT 24  
PLANTATION NORTH (ANGLETON) BLK 2 LOT 25  
PLANTATION NORTH (ANGLETON) BLK 2 LOT 26  
PLANTATION NORTH (ANGLETON) BLK 3 LOT 1  
PLANTATION NORTH (ANGLETON) BLK 3 LOT 2  
PLANTATION NORTH (ANGLETON) BLK 3 LOT 3  
PLANTATION NORTH (ANGLETON) BLK 3 LOT 4  
PLANTATION NORTH (ANGLETON) BLK 3 LOT 5  
PLANTATION NORTH (ANGLETON) BLK 3 LOT 6 \*\*LIFE ESTATE\*\*  
PLANTATION NORTH (ANGLETON) BLK 3 LOT 9  
PLANTATION NORTH (ANGLETON) BLK 3 LOT 10  
PLANTATION NORTH (ANGLETON) BLK 3 LOT 11  
PLANTATION NORTH (ANGLETON) BLK 3 LOT 12  
PLANTATION NORTH (ANGLETON) BLK 3 LOT 13  
PLANTATION NORTH (ANGLETON) BLK 3 LOT 15  
PLANTATION NORTH (ANGLETON) BLK 3 LOT 16  
PLANTATION NORTH (ANGLETON) BLK 3 LOT 19  
PLANTATION NORTH (ANGLETON) BLK 3 LOT 20  
PLANTATION NORTH (ANGLETON) BLK 3 LOT 22  
PLANTATION NORTH (ANGLETON) BLK 3 LOT 23  
PLANTATION NORTH (ANGLETON) BLK 3 LOT 24  
PLANTATION NORTH (ANGLETON) BLK 3 LOT 25  
PLANTATION NORTH (ANGLETON) BLK 3 LOT 26  
PLANTATION NORTH (ANGLETON) BLK 4 LOT 1  
PLANTATION NORTH (ANGLETON) BLK 4 LOT 3



PLANTATION NORTH (ANGLETON) BLK 4 LOT 4  
PLANTATION NORTH (ANGLETON) BLK 4 LOT 5  
PLANTATION NORTH (ANGLETON) BLK 4 LOT 7  
PLANTATION NORTH (ANGLETON) BLK 4 LOT 8  
PLANTATION NORTH (ANGLETON) BLK 4 LOT 10, Undivided Interest 50.0000000000%  
PLANTATION NORTH (ANGLETON) BLK 4 LOT 10, Undivided Interest 50.0000000000%  
PLANTATION NORTH (ANGLETON) BLK 4 LOT 11  
PLANTATION NORTH (ANGLETON) BLK 4 LOT 12  
PLANTATION NORTH (ANGLETON) BLK 4 LOT 13  
PLANTATION NORTH (ANGLETON) BLK 4 LOT 14  
PLANTATION NORTH (ANGLETON) BLK 4 LOT 16  
PLANTATION NORTH (ANGLETON) BLK 4 LOT 17  
PLANTATION NORTH (ANGLETON) BLK 4 LOT 18  
PLANTATION NORTH (ANGLETON) BLK 4 LOT 20  
PLANTATION NORTH (ANGLETON) BLK 4 LOT 22  
PLANTATION NORTH (ANGLETON) BLK 4 LOT 23  
PLANTATION NORTH (ANGLETON) BLK 4 LOT 24  
PLANTATION NORTH (ANGLETON) BLK 4 LOT 25  
PLANTATION NORTH (ANGLETON) BLK 4 LOT 26  
PLANTATION NORTH (ANGLETON) BLK 5 LOT 1  
PLANTATION NORTH (ANGLETON) BLK 5 LOT 2  
PLANTATION NORTH (ANGLETON) BLK 5 LOT 5  
PLANTATION NORTH (ANGLETON) BLK 5 LOT 7  
PLANTATION NORTH (ANGLETON) BLK 5 LOT 8  
PLANTATION NORTH (ANGLETON) BLK 5 LOT 9  
PLANTATION NORTH (ANGLETON) BLK 5 LOT 10  
PLANTATION NORTH (ANGLETON) BLK 5 LOT 11  
PLANTATION NORTH (ANGLETON) BLK 5 LOT 12  
PLANTATION NORTH (ANGLETON) BLK 5 LOT 14 - LOT 15 (E/2)  
PLANTATION NORTH (ANGLETON) BLK 5 LOT 15 (W/2) - LOT 16  
PLANTATION NORTH (ANGLETON) BLK 5 LOT 17-18  
PLANTATION NORTH (ANGLETON) BLK 5 LOT 20A-21  
PLANTATION NORTH (ANGLETON) BLK 5 LOT 22  
PLANTATION NORTH (ANGLETON) BLK 5 LOT 23  
PLANTATION NORTH (ANGLETON) BLK 5 LOT 24  
PLANTATION NORTH (ANGLETON) BLK 5 LOT 25  
PLANTATION NORTH (ANGLETON) BLK 5 LOT 26  
PLANTATION NORTH (ANGLETON) BLK 6 LOT 1  
PLANTATION NORTH (ANGLETON) BLK 6 LOT 2  
PLANTATION NORTH (ANGLETON) BLK 6 LOT 3  
PLANTATION NORTH (ANGLETON) BLK 6 LOT 4  
PLANTATION NORTH (ANGLETON) BLK 6 LOT 5  
PLANTATION NORTH (ANGLETON) BLK 6 LOT 7  
PLANTATION NORTH (ANGLETON) BLK 6 LOT 8  
PLANTATION NORTH (ANGLETON) BLK 6 LOT 9  
PLANTATION NORTH (ANGLETON) BLK 6 LOT 10  
PLANTATION NORTH (ANGLETON) BLK 6 LOT 11

PLANTATION NORTH (ANGLETON) BLK 6 LOT 12  
PLANTATION NORTH (ANGLETON) BLK 6 LOT 14  
PLANTATION NORTH (ANGLETON) BLK 6 LOT 15 - LOT 16 (W/2)  
PLANTATION NORTH (ANGLETON) BLK 6 LOT 16 (E/2) - LOT 17  
PLANTATION NORTH (ANGLETON) BLK 6 LOT 18  
PLANTATION NORTH (ANGLETON) BLK 6 LOT 19  
PLANTATION NORTH (ANGLETON) BLK 6 LOT 20  
PLANTATION NORTH (ANGLETON) BLK 6 LOT 21 (W/2) - LOT 22  
PLANTATION NORTH (ANGLETON) BLK 6 LOT 22 (E/2) - LOT 23  
PLANTATION NORTH (ANGLETON) BLK 6 LOT 24  
PLANTATION NORTH (ANGLETON) BLK 6 LOT 25 \*\*LIFE ESTATE\*\*  
PLANTATION NORTH (ANGLETON) BLK 6 LOT 26  
PLANTATION NORTH (ANGLETON) BLK 6 LOT 27  
PLANTATION NORTH (ANGLETON) BLK 6 LOT 28  
PLANTATION NORTH (ANGLETON) BLK 6 LOT 29  
RANCHEROS (ANGLETON) LOT 1  
RANCHEROS (ANGLETON) LOT 2  
RANCHEROS (ANGLETON) LOT 5  
RANCHEROS (ANGLETON) LOT 6  
RANCHEROS (ANGLETON) LOT 7  
RANCHEROS (ANGLETON) LOT 8  
RANCHEROS (ANGLETON) LOT 9  
RANCHEROS (ANGLETON) LOT 10  
RANCHO ISABELLA SEC 1 (ANGLETON) BLK 1 LOT 1  
RANCHO ISABELLA SEC 1 (ANGLETON) BLK 1 LOT 2  
RANCHO ISABELLA SEC 1 (ANGLETON) BLK 1 LOT 4  
RANCHO ISABELLA SEC 1 (ANGLETON) BLK 1 LOT 5  
RANCHO ISABELLA SEC 1 (ANGLETON) BLK 1 LOT 7  
RANCHO ISABELLA SEC 1 (ANGLETON) BLK 1 LOT 8  
RANCHO ISABELLA SEC 1 (ANGLETON) BLK 1 LOT 9  
RANCHO ISABELLA SEC 1 (ANGLETON) BLK 1 LOT 10  
RANCHO ISABELLA SEC 1 (ANGLETON) BLK 1 LOT 12  
RANCHO ISABELLA SEC 1 (ANGLETON) BLK 1 LOT 13  
RANCHO ISABELLA SEC 1 (ANGLETON) BLK 1 LOT 14  
RANCHO ISABELLA SEC 1 (ANGLETON) BLK 1 LOT 15  
RANCHO ISABELLA SEC 1 (ANGLETON) BLK 1 LOT 16  
RANCHO ISABELLA SEC 1 (ANGLETON) BLK 1 LOT 17  
RANCHO ISABELLA SEC 1 (ANGLETON) BLK 1 LOT 18  
RANCHO ISABELLA SEC 1 (ANGLETON) BLK 1 LOT 20  
RANCHO ISABELLA SEC 1 (ANGLETON) BLK 1 LOT 21  
RANCHO ISABELLA SEC 1 (ANGLETON) BLK 1 LOT 22  
RANCHO ISABELLA SEC 1 (ANGLETON) BLK 1 LOT 23  
RANCHO ISABELLA SEC 1 (ANGLETON) BLK 1 LOT 24  
RANCHO ISABELLA SEC 1 (ANGLETON) BLK 1 LOT 25  
RANCHO ISABELLA SEC 1 (ANGLETON) BLK 1 LOT 27  
RANCHO ISABELLA SEC 1 (ANGLETON) BLK 1 LOT 28  
RANCHO ISABELLA SEC 1 (ANGLETON) BLK 1 LOT 29

RANCHO ISABELLA SEC 1 (ANGLETON) BLK 1 LOT 30  
RANCHO ISABELLA SEC 1 (ANGLETON) BLK 1 LOT 31  
RANCHO ISABELLA SEC 1 (ANGLETON) BLK 1 LOT 32  
RANCHO ISABELLA SEC 1 (ANGLETON) BLK 1 LOT 34  
RANCHO ISABELLA SEC 1 (ANGLETON) BLK 1 LOT 35  
RANCHO ISABELLA SEC 1 (ANGLETON) BLK 1 LOT 36  
RANCHO ISABELLA SEC 1 (ANGLETON) BLK 1 LOT 37  
RANCHO ISABELLA SEC 1 (ANGLETON) BLK 1 LOT 38  
RANCHO ISABELLA SEC 1 (ANGLETON) BLK 1 LOT 40  
RANCHO ISABELLA SEC 1 (ANGLETON) BLK 1 LOT 41  
RANCHO ISABELLA SEC 1 (ANGLETON) BLK 1 LOT 42  
RANCHO ISABELLA SEC 1 (ANGLETON) BLK 1 LOT 44  
RANCHO ISABELLA SEC 1 (ANGLETON) BLK 1 LOT 45  
RANCHO ISABELLA SEC 1 (ANGLETON) BLK 1 LOT 46, Undivided Interest 50.0000000000%  
RANCHO ISABELLA SEC 1 (ANGLETON) BLK 1 LOT 47  
RANCHO ISABELLA SEC 1 (ANGLETON) BLK 1 LOT 48  
RANCHO ISABELLA SEC 1 (ANGLETON) BLK 1 LOT 49  
RANCHO ISABELLA SEC 1 (ANGLETON) BLK 1 LOT 50  
RANCHO ISABELLA SEC 1 (ANGLETON) BLK 1 LOT 52  
RANCHO ISABELLA SEC 1 (ANGLETON) BLK 1 LOT 53  
RANCHO ISABELLA SEC 1 (ANGLETON) BLK 1 LOT 55  
RANCHO ISABELLA SEC 1 (ANGLETON) BLK 1 LOT 56  
RANCHO ISABELLA SEC 1 (ANGLETON) BLK 1 LOT 57  
RANCHO ISABELLA SEC 1 (ANGLETON) BLK 1 LOT 59  
RANCHO ISABELLA SEC 1 (ANGLETON) BLK 1 LOT 60  
RANCHO ISABELLA SEC 1 (ANGLETON) BLK 1 LOT 61  
RANCHO ISABELLA SEC 1 (ANGLETON) BLK 1 LOT 63  
RANCHO ISABELLA SEC 1 (ANGLETON) BLK 1 LOT 64  
RANCHO ISABELLA SEC 1 (ANGLETON) BLK 1 LOT 65  
RANCHO ISABELLA SEC 1 (ANGLETON) BLK 1 LOT 66  
RANCHO ISABELLA SEC 1 (ANGLETON) BLK 1 LOT 67  
RANCHO ISABELLA SEC 1 (ANGLETON) BLK 2 LOT 2  
RANCHO ISABELLA SEC 1 (ANGLETON) BLK 2 LOT 3  
RANCHO ISABELLA SEC 1 (ANGLETON) BLK 2 LOT 4  
RANCHO ISABELLA SEC 1 (ANGLETON) BLK 2 LOT 5  
RANCHO ISABELLA SEC 1 (ANGLETON) BLK 2 LOT 6  
RANCHO ISABELLA SEC 1 (ANGLETON) BLK 2 LOT 7  
RANCHO ISABELLA SEC 1 (ANGLETON) BLK 2 LOT 8  
RANCHO ISABELLA SEC 1 (ANGLETON) BLK 2 LOT 9  
RANCHO ISABELLA SEC 1 (ANGLETON) BLK 2 LOT 10  
RANCHO ISABELLA SEC 1 (ANGLETON) BLK 2 LOT 11  
RANCHO ISABELLA SEC 1 (ANGLETON) BLK 2 LOT 12  
RANCHO ISABELLA SEC 1 (ANGLETON) BLK 2 LOT 14  
RANCHO ISABELLA SEC 1 (ANGLETON) BLK 2 LOT 15  
RANCHO ISABELLA SEC 1 (ANGLETON) BLK 2 LOT 16  
RANCHO ISABELLA SEC 1 (ANGLETON) BLK 2 LOT 18  
RANCHO ISABELLA SEC 1 (ANGLETON) BLK 2 LOT 19

RANCHO ISABELLA SEC 1 (ANGLETON) BLK 2 LOT 22  
RANCHO ISABELLA SEC 1 (ANGLETON) BLK 2 LOT 23  
RANCHO ISABELLA SEC 1 (ANGLETON) BLK 2 LOT 24  
RANCHO ISABELLA SEC 1 (ANGLETON) BLK 2 LOT 25  
RANCHO ISABELLA SEC 1 (ANGLETON) BLK 2 LOT 26  
RANCHO ISABELLA SEC 1 (ANGLETON) BLK 2 LOT 27  
RANCHO ISABELLA SEC 1 (ANGLETON) BLK 2 LOT 29  
RANCHO ISABELLA SEC 1 (ANGLETON) BLK 2 LOT 30  
RANCHO ISABELLA SEC 1 (ANGLETON) BLK 3 LOT 2  
RANCHO ISABELLA SEC 1 (ANGLETON) BLK 3 LOT 3  
RANCHO ISABELLA SEC 1 (ANGLETON) BLK 3 LOT 4  
RANCHO ISABELLA SEC 1 (ANGLETON) BLK 3 LOT 5  
RANCHO ISABELLA SEC 1 (ANGLETON) BLK 3 LOT 6  
RANCHO ISABELLA SEC 1 (ANGLETON) BLK 3 LOT 7  
RANCHO ISABELLA SEC 1 (ANGLETON) BLK 3 LOT 8  
RANCHO ISABELLA SEC 1 (ANGLETON) BLK 3 LOT 9 (REPLAT)  
RANCHO ISABELLA SEC 1 (ANGLETON) BLK 3 LOT 10 (REPLAT)  
RANCHO ISABELLA SEC 1 (ANGLETON) BLK 3 LOT 11 (REPLAT)  
RANCHO ISABELLA SEC 1 (ANGLETON) BLK 4 LOT 1  
RANCHO ISABELLA SEC 1 (ANGLETON) BLK 4 LOT 2  
RANCHO ISABELLA SEC 1 (ANGLETON) BLK 4 LOT 3  
RANCHO ISABELLA SEC 1 (ANGLETON) BLK 4 LOT 5  
RANCHO ISABELLA SEC 1 (ANGLETON) BLK 4 LOT 6  
RANCHO ISABELLA SEC 1 (ANGLETON) BLK 4 LOT 7 \*\*LIFE ESTATE\*\*  
RANCHO ISABELLA SEC 1 (ANGLETON) BLK 4 LOT 8  
RANCHO ISABELLA SEC 1 (ANGLETON) BLK 4 LOT 9  
RANCHO ISABELLA SEC 1 (ANGLETON) BLK 4 LOT 10  
RANCHO ISABELLA SEC 1 (ANGLETON) BLK 4 LOT 12  
RANCHO ISABELLA SEC 1 (ANGLETON) BLK 4 LOT 13  
RANCHO ISABELLA SEC 1 (ANGLETON) BLK 4 LOT 15  
RANCHO ISABELLA SEC 1 (ANGLETON) BLK 4 LOT 16  
RANCHO ISABELLA SEC 1 (ANGLETON) BLK 4 LOT 17  
RANCHO ISABELLA SEC 1 (ANGLETON) BLK 4 LOT 18  
RANCHO ISABELLA SEC 2 (ANGLETON) BLK 4 LOT 20  
RANCHO ISABELLA SEC 2 (ANGLETON) BLK 4 LOT 21  
RANCHO ISABELLA SEC 2 (ANGLETON) BLK 4 LOT 22  
RANCHO ISABELLA SEC 1 (ANGLETON) BLK 5 LOT 1 & RANCHO ISABELLA SEC 2 BLK 5 LOT 4  
RANCHO ISABELLA SEC 2 (ANGLETON) BLK 5 LOT 5  
RANCHO ISABELLA SEC 3 (ANGLETON) BLK 5 LOT 7  
RANCHO ISABELLA SEC 3 (ANGLETON) BLK 5 LOT 8  
RANCHO ISABELLA SEC 3 (ANGLETON) BLK 5 LOT 9  
RANCHO ISABELLA SEC 3 (ANGLETON) BLK 5 LOT 10  
RANCHO ISABELLA SEC 3 (ANGLETON) BLK 5 LOT 11  
RANCHO ISABELLA SEC 3 (ANGLETON) BLK 5 LOT 13  
RANCHO ISABELLA SEC 3 (ANGLETON) BLK 5 LOT 14  
RANCHO ISABELLA SEC 3 (ANGLETON) BLK 5 LOT 15  
RANCHO ISABELLA SEC 3 (ANGLETON) BLK 5 LOT 16

RANCHO ISABELLA SEC 3 (ANGLETON) BLK 5 LOT 17  
RANCHO ISABELLA SEC 3 (ANGLETON) BLK 5 LOT 18  
RANCHO ISABELLA SEC 3 (ANGLETON) BLK 5 LOT 19 (REPLAT)  
RANCHO ISABELLA SEC 1 (ANGLETON) BLK 6 LOT 1  
RANCHO ISABELLA SEC 1 (ANGLETON) BLK 6 LOT 2  
RANCHO ISABELLA SEC 2 (ANGLETON) BLK 6 LOT 3 (REPLAT)  
RANCHO ISABELLA SEC 2 (ANGLETON) BLK 6 LOT 5 (REPLAT)  
RANCHO ISABELLA SEC 2 (ANGLETON) BLK 6 LOT 7  
RANCHO ISABELLA SEC 2 (ANGLETON) BLK 6 LOT 8  
RANCHO ISABELLA SEC 2 (ANGLETON) BLK 6 LOT 9  
RANCHO ISABELLA SEC 2 (ANGLETON) BLK 6 LOT 10  
RANCHO ISABELLA SEC 2 (ANGLETON) BLK 6 LOT 11  
RANCHO ISABELLA SEC 3 (ANGLETON) BLK 6 LOT 13  
RANCHO ISABELLA SEC 3 (ANGLETON) BLK 6 LOT 14  
RANCHO ISABELLA SEC 3 (ANGLETON) BLK 6 LOT 15  
RANCHO ISABELLA SEC 3 (ANGLETON) BLK 6 LOT 17  
RANCHO ISABELLA SEC 3 (ANGLETON) BLK 6 LOT 18  
RANCHO ISABELLA SEC 3 (ANGLETON) BLK 6 LOT 19  
RANCHO ISABELLA SEC 1 (ANGLETON) BLK 7 LOT 1  
RANCHO ISABELLA SEC 2 (ANGLETON) BLK 7 LOT 2  
RANCHO ISABELLA SEC 2 (ANGLETON) BLK 7 LOT 3-4  
RANCHO ISABELLA SEC 2 (ANGLETON) BLK 7 LOT 5 (REPLAT)  
RANCHO ISABELLA SEC 2 (ANGLETON) BLK 7 LOT 7 (REPLAT)  
RANCHO ISABELLA SEC 2 (ANGLETON) BLK 7 LOT 9 (REPLAT)  
RANCHO ISABELLA SEC 2 (ANGLETON) BLK 7 LOT 12-13  
RANCHO ISABELLA SEC 2 (ANGLETON) BLK 7 LOT 14  
RANCHO ISABELLA SEC 2 (ANGLETON) BLK 7 LOT 15 (REPLAT)  
RANCHO ISABELLA SEC 2 (ANGLETON) BLK 7 LOT 16-17 (REPLAT)  
RANCHO ISABELLA SEC 2 (ANGLETON) BLK 7 LOT 18  
RANCHO ISABELLA SEC 2 (ANGLETON) BLK 7 LOT 19  
RANCHO ISABELLA SEC 2 (ANGLETON) BLK 7 LOT 20  
RANCHO ISABELLA SEC 2 (ANGLETON) BLK 7 LOT 21  
RANCHO ISABELLA SEC 3 (ANGLETON) BLK 7 LOT 22  
RANCHO ISABELLA SEC 3 (ANGLETON) BLK 7 LOT 23  
RANCHO ISABELLA SEC 3 (ANGLETON) BLK 7 LOT 24  
RANCHO ISABELLA SEC 3 (ANGLETON) BLK 7 LOT 25  
RANCHO ISABELLA SEC 3 (ANGLETON) BLK 7 LOT 26  
RANCHO ISABELLA SEC 3 (ANGLETON) BLK 7 LOT 27  
RANCHO ISABELLA SEC 3 (ANGLETON) BLK 7 LOT 28  
RANCHO ISABELLA SEC 3 (ANGLETON) BLK 7 LOT 29  
RANCHO ISABELLA SEC 3 (ANGLETON) BLK 7 LOT 30  
RANCHO ISABELLA SEC 1 (ANGLETON) BLK 8 LOT 1  
RANCHO ISABELLA SEC 1 (ANGLETON) BLK 8 LOT 2  
RANCHO ISABELLA SEC 1 (ANGLETON) BLK 8 LOT 3  
RANCHO ISABELLA SEC 1 (ANGLETON) BLK 8 LOT 4  
RANCHO ISABELLA SEC 1 (ANGLETON) BLK 8 LOT 5  
RANCHO ISABELLA SEC 1 (ANGLETON) BLK 8 LOT 6

RANCHO ISABELLA SEC 1 (ANGLETON) BLK 8 LOT 7  
RANCHO ISABELLA SEC 1 (ANGLETON) BLK 8 LOT 8 (N/58')  
RANCHO ISABELLA SEC 1 (ANGLETON) BLK 8 LOT 8 (S/2') - LOT 9  
RANCHO ISABELLA SEC 1 (ANGLETON) BLK 8 LOT 11  
RANCHO ISABELLA SEC 1 (ANGLETON) BLK 8 LOT 12  
RANCHO ISABELLA SEC 1 (ANGLETON) BLK 8 LOT 14  
RANCHO ISABELLA SEC 1 (ANGLETON) BLK 8 LOT 15  
RANCHO ISABELLA SEC 1 (ANGLETON) BLK 8 LOT 16  
RANCHO ISABELLA SEC 1 (ANGLETON) BLK 8 LOT 17  
RANCHO ISABELLA SEC 1 (ANGLETON) BLK 8 LOT 18  
RANCHO ISABELLA SEC 1 (ANGLETON) BLK 8 LOT 19  
RANCHO ISABELLA SEC 1 (ANGLETON) BLK 8 LOT 20  
RANCHO ISABELLA SEC 1 (ANGLETON) BLK 8 LOT 21  
RANCHO ISABELLA SEC 1 (ANGLETON) BLK 8 LOT 22  
RANCHO ISABELLA SEC 1 (ANGLETON) BLK 8 LOT 24  
RANCHO ISABELLA SEC 1 (ANGLETON) BLK 8 LOT 25  
RANCHO ISABELLA SEC 1 (ANGLETON) BLK 8 LOT 26  
RANCHO ISABELLA SEC 1 (ANGLETON) BLK 8 LOT 27  
RANCHO ISABELLA SEC 1 (ANGLETON) BLK 8 LOT 28  
RANCHO ISABELLA SEC 1 (ANGLETON) BLK 8 LOT 29  
RANCHO ISABELLA SEC 1 (ANGLETON) BLK 8 LOT 30  
RANCHO ISABELLA SEC 1 (ANGLETON) BLK 8 LOT 31  
RANCHO ISABELLA SEC 1 (ANGLETON) BLK 8 LOT 32  
RANCHO ISABELLA SEC 1 (ANGLETON) BLK 8 LOT 38  
RANCHO ISABELLA SEC 1 (ANGLETON) BLK 8 LOT 39  
RANCHO ISABELLA SEC 1 (ANGLETON) BLK 8 LOT 40  
RANCHO ISABELLA SEC 1 (ANGLETON) BLK 8 LOT 41  
RANCHO ISABELLA SEC 1 (ANGLETON) BLK 8 LOT 42  
RANCHO ISABELLA SEC 1 (ANGLETON) BLK 8 LOT 43  
RANCHO ISABELLA SEC 1 (ANGLETON) BLK 8 LOT 45  
RANCHO ISABELLA SEC 1 (ANGLETON) BLK 8 LOT 46  
RANCHO ISABELLA SEC 1 (ANGLETON) BLK 8 LOT 47  
RANCHO ISABELLA SEC 1 (ANGLETON) BLK 9 LOT 1  
RANCHO ISABELLA SEC 1 (ANGLETON) BLK 9 LOT 2  
RANCHO ISABELLA SEC 1 (ANGLETON) BLK 9 LOT 3  
RANCHO ISABELLA SEC 1 (ANGLETON) BLK 9 LOT 4  
RANCHO ISABELLA SEC 1 (ANGLETON) BLK 9 LOT 5  
RANCHO ISABELLA SEC 1 (ANGLETON) BLK 9 LOT 7  
RANCHO ISABELLA SEC 1 (ANGLETON) BLK 9 LOT 9  
RANCHO ISABELLA SEC 1 (ANGLETON) BLK 9 LOT 10  
RANCHO ISABELLA SEC 1 (ANGLETON) BLK 9 LOT 13  
RANCHO ISABELLA SEC 1 (ANGLETON) BLK 9 LOT 14  
RANCHO ISABELLA SEC 1 (ANGLETON) BLK 9 LOT 15  
RANCHO ISABELLA SEC 1 (ANGLETON) BLK 9 LOT 18  
RANCHO ISABELLA SEC 1 (ANGLETON) BLK 9 LOT 19  
RANCHO ISABELLA SEC 1 (ANGLETON) BLK 9 LOT 20  
RANCHO ISABELLA SEC 1 (ANGLETON) BLK 9 LOT 21

RANCHO ISABELLA SEC 1 (ANGLETON) BLK 9 LOT 22  
RANCHO ISABELLA SEC 1 (ANGLETON) BLK 9 LOT 23  
RANCHO ISABELLA SEC 1 (ANGLETON) BLK 9 LOT 24  
RANCHO ISABELLA SEC 1 (ANGLETON) BLK 9 LOT 25  
RANCHO ISABELLA SEC 1 (ANGLETON) BLK 9 LOT 26  
RANCHO ISABELLA SEC 1 (ANGLETON) BLK 9 LOT 30  
RANCHO ISABELLA SEC 1 (ANGLETON) BLK 9 LOT 31  
RANCHO ISABELLA SEC 1 (ANGLETON) BLK 9 LOT 32  
RANCHO ISABELLA SEC 1 (ANGLETON) BLK 9 LOT 33  
RANCHO ISABELLA SEC 1 (ANGLETON) BLK 9 LOT 34  
RANCHO ISABELLA SEC 1 (ANGLETON) BLK 9 LOT 35  
RANCHO ISABELLA SEC 1 (ANGLETON) BLK 9 LOT 37  
RANCHO ISABELLA SEC 1 (ANGLETON) BLK 9 LOT 38  
RANCHO ISABELLA SEC 1 (ANGLETON) BLK 9 LOT 39  
RANCHO ISABELLA SEC 1 (ANGLETON) BLK 9 LOT 41  
RANCHO ISABELLA SEC 1 (ANGLETON) BLK 9 LOT 42  
RANCHO ISABELLA SEC 2 (ANGLETON) BLK 10 LOT 1 (REPLAT)  
RANCHO ISABELLA SEC 2 (ANGLETON) BLK 10 LOT 4 (REPLAT)  
RANCHO ISABELLA SEC 2 (ANGLETON) BLK 10 LOT 6 (REPLAT)  
RANCHO ISABELLA SEC 2 (ANGLETON) BLK 10 LOT 7  
RANCHO ISABELLA SEC 2 (ANGLETON) BLK 10 LOT 8  
RANCHO ISABELLA SEC 2 (ANGLETON) BLK 10 LOT 12 (REPLAT)  
RANCHO ISABELLA SEC 2 (ANGLETON) BLK 10 LOT 13 (REPLAT)  
RANCHO ISABELLA SEC 2 (ANGLETON) BLK 10 LOT 14 (REPLAT)  
RANCHO ISABELLA SEC 2 (ANGLETON) BLK 10 LOT 15 (REPLAT)  
RANCHO ISABELLA SEC 2 (ANGLETON) BLK 10 LOT 16 (REPLAT)  
RANCHO ISABELLA SEC 2 (ANGLETON) BLK 10 LOT 17 (REPLAT)  
RANCHO ISABELLA SEC 2 (ANGLETON) BLK 11 LOT 1 (REPLAT)  
RANCHO ISABELLA SEC 2 (ANGLETON) BLK 11 LOT 2  
RANCHO ISABELLA SEC 2 (ANGLETON) BLK 11 LOT 3  
RANCHO ISABELLA SEC 2 (ANGLETON) BLK 11 LOT 4  
RANCHO ISABELLA SEC 2 (ANGLETON) BLK 11 LOT 5  
RANCHO ISABELLA SEC 2 (ANGLETON) BLK 11 LOT 6  
RANCHO ISABELLA SEC 2 (ANGLETON) BLK 11 LOT 7  
RANCHO ISABELLA SEC 2 (ANGLETON) BLK 11 LOT 8  
RANCHO ISABELLA SEC 2 (ANGLETON) BLK 11 LOT 9  
RANCHO ISABELLA SEC 2 (ANGLETON) BLK 11 LOT 10  
RANCHO ISABELLA SEC 2 (ANGLETON) BLK 11 LOT 11  
RANCHO ISABELLA SEC 2 (ANGLETON) BLK 11 LOT 12  
RANCHO ISABELLA SEC 2 (ANGLETON) BLK 11 LOT 14  
RANCHO ISABELLA SEC 2 (ANGLETON) BLK 11 LOT 16  
RANCHO ISABELLA SEC 2 (ANGLETON) BLK 11 LOT 17 (REPLAT)  
RANCHO ISABELLA SEC 2 (ANGLETON) BLK 11 LOT 19  
RANCHO ISABELLA SEC 2 (ANGLETON) BLK 11 LOT 20  
RANCHO ISABELLA SEC 2 (ANGLETON) BLK 11 LOT 21  
RANCHO ISABELLA SEC 2 (ANGLETON) BLK 11 LOT 22  
RANCHO ISABELLA SEC 2 (ANGLETON) BLK 11 LOT 23

RANCHO ISABELLA SEC 2 (ANGLETON) BLK 11 LOT 24  
RANCHO ISABELLA SEC 2 (ANGLETON) BLK 11 LOT 25  
RANCHO ISABELLA SEC 2 (ANGLETON) BLK 11 LOT 26  
RANCHO ISABELLA SEC 2 (ANGLETON) BLK 11 LOT 28  
RANCHO ISABELLA SEC 2 (ANGLETON) BLK 11 LOT 29  
RANCHO ISABELLA SEC 2 (ANGLETON) BLK 11 LOT 30  
RANCHO ISABELLA SEC 2 (ANGLETON) BLK 11 LOT 31  
RANCHO ISABELLA SEC 3 (ANGLETON) BLK 11 LOT 32  
RANCHO ISABELLA SEC 3 (ANGLETON) BLK 11 LOT 33  
RANCHO ISABELLA SEC 3 (ANGLETON) BLK 11 LOT 34  
RANCHO ISABELLA SEC 3 (ANGLETON) BLK 11 LOT 35  
RANCHO ISABELLA SEC 2 (ANGLETON) BLK 12 LOT 1  
RANCHO ISABELLA SEC 2 (ANGLETON) BLK 12 LOT 2  
RANCHO ISABELLA SEC 2 (ANGLETON) BLK 12 LOT 3  
RANCHO ISABELLA SEC 2 (ANGLETON) BLK 12 LOT 4  
RANCHO ISABELLA SEC 2 (ANGLETON) BLK 12 LOT 5  
RANCHO ISABELLA SEC 2 (ANGLETON) BLK 12 LOT 6  
RANCHO ISABELLA SEC 2 (ANGLETON) BLK 12 LOT 7  
RANCHO ISABELLA SEC 2 (ANGLETON) BLK 12 LOT 8  
RANCHO ISABELLA SEC 2 (ANGLETON) BLK 12 LOT 11  
RANCHO ISABELLA SEC 2 (ANGLETON) BLK 12 LOT 12 (REPLAT)  
RANCHO ISABELLA SEC 2 (ANGLETON) BLK 12 LOT 13  
RANCHO ISABELLA SEC 2 (ANGLETON) BLK 12 LOT 14 (REPLAT)  
RANCHO ISABELLA SEC 2 (ANGLETON) BLK 12 LOT 5 (REPLAT)  
RANCHO ISABELLA SEC 3 (ANGLETON) BLK 12 LOT 18  
RANCHO ISABELLA SEC 2 (ANGLETON) BLK 13 LOT 1  
RANCHO ISABELLA SEC 2 (ANGLETON) BLK 13 LOT 2A (REPLAT)  
RANCHO ISABELLA SEC 2 (ANGLETON) BLK 13 LOT 4  
RANCHO ISABELLA SEC 2 (ANGLETON) BLK 13 LOT 5  
RANCHO ISABELLA SEC 2 (ANGLETON) BLK 13 LOT 6  
RANCHO ISABELLA SEC 2 (ANGLETON) BLK 13 LOT 7  
RANCHO ISABELLA SEC 2 (ANGLETON) BLK 13 LOT 8  
RANCHO ISABELLA SEC 2 (ANGLETON) BLK 13 LOT 9  
RANCHO ISABELLA SEC 2 (ANGLETON) BLK 13 LOT 10  
RANCHO ISABELLA SEC 2 (ANGLETON) BLK 13 LOT 11  
RANCHO ISABELLA SEC 2 (ANGLETON) BLK 13 LOT 12  
RANCHO ISABELLA SEC 2 (ANGLETON) BLK 13 LOT 13  
RANCHO ISABELLA SEC 2 (ANGLETON) BLK 13 LOT 14  
RANCHO ISABELLA SEC 2 (ANGLETON) BLK 13 LOT 16 **\*\*LIFE ESTATE\*\***  
RANCHO ISABELLA SEC 2 (ANGLETON) BLK 13 LOT 17  
RANCHO ISABELLA SEC 2 (ANGLETON) BLK 13 LOT 18  
RANCHO ISABELLA SEC 2 (ANGLETON) BLK 13 LOT 19  
RANCHO ISABELLA SEC 2 (ANGLETON) BLK 13 LOT 20  
RANCHO ISABELLA SEC 2 (ANGLETON) BLK 13 LOT 21  
RANCHO ISABELLA SEC 2 (ANGLETON) BLK 13 LOT 22  
RANCHO ISABELLA SEC 2 (ANGLETON) BLK 13 LOT 23  
RANCHO ISABELLA SEC 2 (ANGLETON) BLK 13 LOT 24



RANCHO ISABELLA SEC 2 (ANGLETON) BLK 13 LOT 25  
RANCHO ISABELLA SEC 2 (ANGLETON) BLK 13 LOT 26  
RANCHO ISABELLA SEC 2 (ANGLETON) BLK 13 LOT 29  
RANCHO ISABELLA SEC 2 (ANGLETON) BLK 13 LOT 30  
RANCHO ISABELLA SEC 2 (ANGLETON) BLK 13 LOT 31  
RANCHO ISABELLA SEC 2 (ANGLETON) BLK 13 LOT 32  
RANCHO ISABELLA SEC 2 (ANGLETON) BLK 13 LOT 33  
RANCHO ISABELLA SEC 2 (ANGLETON) BLK 13 LOT 34  
RANCHO ISABELLA SEC 2 (ANGLETON) BLK 13 LOT 35  
RANCHO ISABELLA SEC 2 (ANGLETON) BLK 13 LOT 36  
RANCHO ISABELLA SEC 2 (ANGLETON) BLK 13 LOT 38  
RANCHO ISABELLA SEC 2 (ANGLETON) BLK 13 LOT 40  
RANCHO ISABELLA SEC 2 (ANGLETON) BLK 13 LOT 41  
RANCHO ISABELLA SEC 2 (ANGLETON) BLK 13 LOT 42  
RANCHO ISABELLA SEC 2 (ANGLETON) BLK 13 LOT 43  
RANCHO ISABELLA SEC 2 (ANGLETON) BLK 13 LOT 45  
RANCHO ISABELLA SEC 3 (ANGLETON) BLK 14 LOT 2  
RANCHO ISABELLA SEC 3 (ANGLETON) BLK 14 LOT 3  
RANCHO ISABELLA SEC 3 (ANGLETON) BLK 14 LOT 4  
RANCHO ISABELLA SEC 3 (ANGLETON) BLK 14 LOT 5  
RANCHO ISABELLA SEC 3 (ANGLETON) BLK 14 LOT 7  
RANCHO ISABELLA SEC 3 (ANGLETON) BLK 14 LOT 8  
RANCHO ISABELLA SEC 3 (ANGLETON) BLK 14 LOT 9  
RANCHO ISABELLA SEC 3 (ANGLETON) BLK 14 LOT 10  
RANCHO ISABELLA SEC 3 (ANGLETON) BLK 14 LOT 12  
RANCHO ISABELLA SEC 3 (ANGLETON) BLK 14 LOT 14  
RANCHO ISABELLA SEC 3 (ANGLETON) BLK 14 LOT 15  
RANCHO ISABELLA SEC 3 (ANGLETON) BLK 14 LOT 16  
RANCHO ISABELLA SEC 3 (ANGLETON) BLK 14 LOT 17  
RANCHO ISABELLA SEC 3 (ANGLETON) BLK 14 LOT 18  
RANCHO ISABELLA SEC 3 (ANGLETON) BLK 14 LOT 19  
RANCHO ISABELLA SEC 3 (ANGLETON) BLK 14 LOT 20 **\*\*LIFE ESTATE\*\***  
RANCHO ISABELLA SEC 3 (ANGLETON) BLK 14 LOT 21  
RANCHO ISABELLA SEC 3 (ANGLETON) BLK 14 LOT 22  
RANCHO ISABELLA SEC 3 (ANGLETON) BLK 14 LOT 23  
RANCHO ISABELLA SEC 3 (ANGLETON) BLK 14 LOT 24  
RANCHO ISABELLA SEC 3 (ANGLETON) BLK 14 LOT 27  
RANCHO ISABELLA SEC 3 (ANGLETON) BLK 14 LOT 29  
RANCHO ISABELLA SEC 3 (ANGLETON) BLK 14 LOT 30  
RANCHO ISABELLA SEC 3 (ANGLETON) BLK 14 LOT 31  
RANCHO ISABELLA SEC 3 (ANGLETON) BLK 14 LOT 33  
RANCHO ISABELLA SEC 3 (ANGLETON) BLK 14 LOT 34  
RANCHO ISABELLA SEC 3 (ANGLETON) BLK 14 LOT 36  
RANCHO ISABELLA SEC 3 (ANGLETON) BLK 14 LOT 37  
RANCHO ISABELLA SEC 3 (ANGLETON) BLK 15 LOT 1  
RANCHO ISABELLA SEC 3 (ANGLETON) BLK 15 LOT 2  
RANCHO ISABELLA SEC 3 (ANGLETON) BLK 15 LOT 3

RANCHO ISABELLA SEC 3 (ANGLETON) BLK 15 LOT 4  
RANCHO ISABELLA SEC 3 (ANGLETON) BLK 15 LOT 6  
RANCHO ISABELLA SEC 3 (ANGLETON) BLK 15 LOT 7  
RANCHO ISABELLA SEC 3 (ANGLETON) BLK 15 LOT 8  
RANCHO ISABELLA SEC 3 (ANGLETON) BLK 15 LOT 9  
RANCHO ISABELLA SEC 3 (ANGLETON) BLK 15 LOT 11  
RANCHO ISABELLA SEC 3 (ANGLETON) BLK 15 LOT 12  
RANCHO ISABELLA SEC 3 (ANGLETON) BLK 15 LOT 13  
RANCHO ISABELLA SEC 3 (ANGLETON) BLK 15 LOT 14  
RANCHO ISABELLA SEC 3 (ANGLETON) BLK 15 LOT 15  
RANCHO ISABELLA SEC 3 (ANGLETON) BLK 15 LOT 16  
RANCHO ISABELLA SEC 3 (ANGLETON) BLK 15 LOT 17  
RANCHO ISABELLA SEC 3 (ANGLETON) BLK 15 LOT 18  
RANCHO ISABELLA SEC 3 (ANGLETON) BLK 15 LOT 19  
RANCHO ISABELLA SEC 3 (ANGLETON) BLK 15 LOT 20  
RANCHO ISABELLA SEC 3 (ANGLETON) BLK 15 LOT 21  
RANCHO ISABELLA SEC 3 (ANGLETON) BLK 16 LOT 2  
RANCHO ISABELLA SEC 3 (ANGLETON) BLK 16 LOT 3  
RANCHO ISABELLA SEC 3 (ANGLETON) BLK 16 LOT 4  
RANCHO ISABELLA SEC 3 (ANGLETON) BLK 16 LOT 5  
RANCHO ISABELLA SEC 3 (ANGLETON) BLK 16 LOT 6  
RANCHO ISABELLA SEC 3 (ANGLETON) BLK 16 LOT 7  
RANCHO ISABELLA SEC 3 (ANGLETON) BLK 16 LOT 8  
RANCHO ISABELLA SEC 3 (ANGLETON) BLK 16 LOT 9  
RANCHO ISABELLA SEC 3 (ANGLETON) BLK 16 LOT 10  
RANCHO ISABELLA SEC 3 (ANGLETON) BLK 16 LOT 11  
RANCHO ISABELLA SEC 3 (ANGLETON) BLK 16 LOT 13  
RANCHO ISABELLA SEC 3 (ANGLETON) BLK 16 LOT 14  
RANCHO ISABELLA SEC 3 (ANGLETON) BLK 16 LOT 15  
RANCHO ISABELLA SEC 3 (ANGLETON) BLK 16 LOT 16  
RANCHO ISABELLA SEC 3 (ANGLETON) BLK 16 LOT 17  
RANCHO ISABELLA SEC 3 (ANGLETON) BLK 16 LOT 19  
RANCHO ISABELLA SEC 3 (ANGLETON) BLK 16 LOT 20  
RANCHO ISABELLA SEC 3 (ANGLETON) BLK 16 LOT 21  
RANCHO ISABELLA SEC 3 (ANGLETON) BLK 16 LOT 22  
RANCHO ISABELLA SEC 4 (ANGLETON) LOT 1 ACRES 10.01  
RICHIE (A0134 E WALLER) (ANGLETON) BLK 1 LOT 1  
RICHIE (A0134 E WALLER) (ANGLETON) BLK 1 LOT 4  
RICHIE (A0134 E WALLER) (ANGLETON) BLK 1 LOT 5  
RICHIE (A0134 E WALLER) (ANGLETON) BLK 1 LOT 28 (REPLAT)  
RICHIE (A0134 E WALLER) (ANGLETON) BLK 1 LOT 9  
RICHIE (A0134 E WALLER) (ANGLETON) BLK 1 LOT 10  
RICHIE (A0134 E WALLER) (ANGLETON) BLK 1 LOT 11  
RICHIE (A0134 E WALLER) (ANGLETON) BLK 1 LOT 13  
RICHIE (A0134 E WALLER) (ANGLETON) BLK 1 LOT 14-15-16  
RICHIE (A0134 E WALLER) (ANGLETON) BLK 1 LOT 19-20  
RICHIE (A0134 E WALLER) (ANGLETON) BLK 1 LOT 21-22-23

RICHIE (A0134 E WALLER) (ANGLETON) BLK 1 LOT 24-25  
 RICHIE (A0134 E WALLER) (ANGLETON) BLK 1 LOT 26  
 RICHIE (A0134 E WALLER) (ANGLETON) BLK 1 LOT 27  
 RICHIE (A0134 E WALLER) (ANGLETON) BLK 2 LOT 1 (TRS 3A-8A)  
 RICHIE (A0134 E WALLER) (ANGLETON) BLK 2 LOT 2-3  
 RICHIE (A0134 E WALLER) (ANGLETON) BLK 2 LOT 4  
 RICHIE (A0134 E WALLER) (ANGLETON) BLK 2 LOT 5  
 RICHIE (A0134 E WALLER) (ANGLETON) BLK 2 LOT 6-7  
 RICHIE (A0134 E WALLER) (ANGLETON) BLK 2 LOT 8  
 RICHIE (A0134 E WALLER) (ANGLETON) BLK 2 LOT 9  
 RICHIE (A0134 E WALLER) (ANGLETON) BLK 2 LOT 14-15  
 RICHIE (A0134 E WALLER) (ANGLETON) BLK 2 LOT 16-17  
 RICHIE (A0134 E WALLER) (ANGLETON) BLK 3 LOT 3  
 RICHIE (A0134 E WALLER) (ANGLETON) BLK 3 LOT 5-6  
 RICHIE (A0134 E WALLER) (ANGLETON) BLK 3 LOT 8-9  
 RICHLANDS I (A0375 I T TINSLEY)(ANGLETON) LOT 1  
 RICHLANDS I (A0375 I T TINSLEY)(ANGLETON) LOT 3  
 RICHLANDS I (A0375 I T TINSLEY)(ANGLETON) LOT 4  
 RICHLANDS I (A0375 I T TINSLEY)(ANGLETON) LOT 5  
 RICHLANDS I (A0375 I T TINSLEY)(ANGLETON) LOT 6  
 RICHLANDS I (A0375 I T TINSLEY)(ANGLETON) LOT 7  
 RICHLANDS I (A0375 I T TINSLEY)(ANGLETON) LOT 8  
 RICHLANDS I (A0375 I T TINSLEY)(ANGLETON) LOT 9  
 RICHLANDS I (A0375 I T TINSLEY)(ANGLETON) LOT 10  
 RICHLANDS I (A0375 I T TINSLEY)(ANGLETON) LOT 12  
 RICHLANDS I (A0375 I T TINSLEY)(ANGLETON) LOT 13  
 RICHLANDS I (A0375 I T TINSLEY)(ANGLETON) LOT 14  
 RICHLANDS I (A0375 I T TINSLEY)(ANGLETON) LOT 15  
 RICHLANDS I (A0375 I T TINSLEY)(ANGLETON) LOT 17  
 RICHLANDS I (A0375 I T TINSLEY)(ANGLETON) LOT 18  
 RICHLANDS II (A0375 I T TINSLEY)(ANGLETON) LOT 1  
 RICHLANDS II (A0375 I T TINSLEY)(ANGLETON) LOT 2  
 RICHLANDS II (A0375 I T TINSLEY)(ANGLETON) LOT 3-4  
 RICHLANDS II (A0375 I T TINSLEY)(ANGLETON) LOT 5  
 RICHLANDS II (A0375 I T TINSLEY)(ANGLETON) LOT 7A  
 RICHLANDS II (A0375 I T TINSLEY)(ANGLETON) LOT 8  
 RICHLANDS II (A0375 I T TINSLEY)(ANGLETON) LOT 9  
 RICHLANDS II (A0375 I T TINSLEY)(ANGLETON) LOT 10 (REPLAT)  
 RICHLANDS II (A0375 I T TINSLEY)(ANGLETON) LOT 11  
 RICHLANDS II (A0375 I T TINSLEY)(ANGLETON) LOT 12  
 RICHLANDS II (A0375 I T TINSLEY)(ANGLETON) LOT 13  
 RICHLANDS II (A0375 I T TINSLEY)(ANGLETON) LOT 14  
 RICHLANDS II (A0375 I T TINSLEY)(ANGLETON) LOT 15 (REPLAT)  
 RICHLANDS II (A0375 I T TINSLEY)(ANGLETON) LOT 16  
 RIVERWOOD RANCH SD SEC 1 (A0318) (ANGLETON) BLK 1 LOT 15  
 RIVERWOOD RANCH SD SEC 1 (A0318) (ANGLETON) BLK 1 LOT 16  
 RIVERWOOD RANCH SD SEC 1 (A0318) (ANGLETON) BLK 1 LOT 17







ROSEWOOD SD SEC 3 (A0318 T S LEE) (ANGLETON) BLK 2 LOT 4  
ROSEWOOD SD SEC 3 (A0318 T S LEE) (ANGLETON) BLK 2 LOT 5  
ROSEWOOD SD SEC 3 (A0318 T S LEE) (ANGLETON) BLK 2 LOT 6  
ROSEWOOD SD SEC 3 (A0318 T S LEE) (ANGLETON) BLK 2 LOT 7  
ROSEWOOD SD SEC 3 (A0318 T S LEE) (ANGLETON) BLK 2 LOT 9  
SANDERS (ANGLETON) BLK 1 LOT 47-48  
SANDERS (ANGLETON) BLK 1 LOT 2-3  
SANDERS (ANGLETON) BLK 1 LOT 6  
SANDERS (ANGLETON) BLK 1 LOT 5  
SANDERS (ANGLETON) BLK 1 LOT 9-10  
SANDERS (ANGLETON) BLK 1 LOT 11-12  
SANDERS (ANGLETON) BLK 1 LOT 13  
SANDERS (ANGLETON) BLK 1 LOT 17  
SANDERS (ANGLETON) BLK 1 LOT 38-39  
SANDERS (ANGLETON) BLK 1 LOT 20-21  
SANDERS (ANGLETON) BLK 1 LOT 25-26  
SANDERS (ANGLETON) BLK 1 LOT 27-28  
SANDERS (ANGLETON) BLK 1 LOT 31 - LOT 32 (N/2)  
SANDERS (ANGLETON) BLK 1 LOT 32 (S/2) - LOT 33  
SANDERS (ANGLETON) BLK 1 LOT 37  
SANDERS (ANGLETON) BLK 1 LOT 43 (C/S)  
SANDERS (ANGLETON) BLK 1 LOT 41-42  
SANDERS (ANGLETON) BLK 1 LOT 44-45  
SANDERS (ANGLETON) BLK 1 LOT 51  
SANDERS (ANGLETON) BLK 1 LOT 52  
SANDERS (ANGLETON) BLK 2 LOT 9  
SANDERS (ANGLETON) BLK 2 LOT 38  
SANDERS (ANGLETON) BLK 2 LOT 7  
SANDERS (ANGLETON) BLK 2 LOT 11  
SANDERS (ANGLETON) BLK 2 LOT 12  
SANDERS (ANGLETON) BLK 2 LOT 15-16  
SANDERS (ANGLETON) BLK 2 LOT 17  
SANDERS (ANGLETON) BLK 2 LOT 22-23-24  
SANDERS (ANGLETON) BLK 2 LOT 27  
SANDERS (ANGLETON) BLK 2 LOT 31-32  
SANDERS (ANGLETON) BLK 2 LOT 33-34  
SANDERS (ANGLETON) BLK 2 LOT 36 (S/45') - LOT 37 (N/6')  
SANDERS (ANGLETON) BLK 2 LOT 41-42  
SANDERS (ANGLETON) BLK 2 LOT 39-40  
SANDERS (ANGLETON) BLK 2 LOT 44  
SANDERS (ANGLETON) BLK 2 LOT 45  
SANDERS (ANGLETON) BLK 2 LOT 49-50-51  
SANDERS (ANGLETON) BLK 2 LOT 53  
SANDERS (ANGLETON) BLK 3 LOT 2 (E/17.5') - LOT 3  
SANDERS (ANGLETON) BLK 3 LOT 4  
SANDERS (ANGLETON) BLK 3 LOT 5  
SANDERS (ANGLETON) BLK 3 LOT 6

SANDY ACRES (ANGLETON) BLK 1 LOT 2  
SANDY ACRES (ANGLETON) BLK 1 LOT 3  
SANDY ACRES (ANGLETON) BLK 1 LOT 4  
SANDY ACRES (ANGLETON) BLK 1 LOT 7  
SANDY ACRES (ANGLETON) BLK 1 LOT 9  
SANDY ACRES (ANGLETON) BLK 1 LOT 11 \*\*LIFE ESTATE\*\*  
SANDY ACRES (ANGLETON) BLK 1 LOT 13  
SANDY ACRES (ANGLETON) BLK 2 LOT 6  
SANDY ACRES (ANGLETON) BLK 2 LOT 7  
SANDY ACRES (ANGLETON) BLK 2 LOT 8  
SANDY ACRES (ANGLETON) BLK 2 LOT 13  
SANDY ACRES (ANGLETON) BLK 2 LOT 16  
SANDY ACRES (ANGLETON) BLK 2 LOT 17  
SANDY ACRES (ANGLETON) BLK 2 LOT 19  
SANDY ACRES (ANGLETON) BLK 2 LOT 20  
SANDY ACRES (ANGLETON) BLK 2 LOT 22  
SANDY ACRES (ANGLETON) BLK 2 LOT 23  
SANDY ACRES (ANGLETON) BLK 2 LOT 24  
SANDY ACRES (ANGLETON) BLK 3 LOT 1  
SANDY ACRES (ANGLETON) BLK 3 LOT 2  
SANDY ACRES (ANGLETON) BLK 3 LOT 3  
SANDY ACRES (ANGLETON) BLK 3 LOT 4  
SANDY ACRES (ANGLETON) BLK 3 LOT 5  
SANDY ACRES (ANGLETON) BLK 3 LOT 6  
SANDY ACRES (ANGLETON) BLK 3 LOT 7  
SANDY ACRES (ANGLETON) BLK 3 LOT 9  
SANDY ACRES (ANGLETON) BLK 3 LOT 10  
SANDY ACRES (ANGLETON) BLK 3 LOT 11  
SANDY ACRES (ANGLETON) BLK 3 LOT 12  
SANDY ACRES (ANGLETON) BLK 3 LOT 13  
SANDY ACRES SEC 2 (ANGLETON) LOT 1  
SANDY ACRES SEC 2 (ANGLETON) LOT 2  
SANDY ACRES SEC 2 (ANGLETON) LOT 3  
SANDY ACRES SEC 2 (ANGLETON) LOT 4  
SANDY ACRES SEC 2 (ANGLETON) LOT 5  
SANDY ACRES SEC 2 (ANGLETON) LOT 6  
SANDY ACRES SEC 2 (ANGLETON) LOT 7  
SANDY ACRES SEC 2 (ANGLETON) LOT 8  
SANDY ACRES SEC 2 (ANGLETON) LOT 9  
SANDY ACRES SEC 2 (ANGLETON) LOT 10  
SANDY ACRES SEC 2 (ANGLETON) LOT 11  
SANDY ACRES SEC 2 (ANGLETON) LOT 13  
SCOTT (A0134 E WALLER) (ANGLETON) LOT 2-4-6 ACRES 1.05  
SCOTT (A0134 E WALLER) (ANGLETON) LOT 5  
SCOTT (A0134 E WALLER) (ANGLETON) LOT 8-10-12-A1 (ABANDONED ALLEY) ACRES 1.2452  
SCOTT (A0134 E WALLER) (ANGLETON) LOT 17-19-21 ACRES 1.05  
SCOTT (A0134 E WALLER) (ANGLETON) LOT 16-18-20 ACRES 1.05



SHADY ACRES (ANGLETON) BLK 1 LOT 22A-29  
SHADY ACRES (ANGLETON) BLK 1 LOT 1  
SHADY ACRES (ANGLETON) BLK 1 LOT 4  
SHADY ACRES (ANGLETON) BLK 1 LOT 6 \*\*LIFE ESTATE\*\*  
SHADY ACRES (ANGLETON) BLK 1 LOT 8  
SHADY ACRES (ANGLETON) BLK 1 LOT 9  
SHADY ACRES (ANGLETON) BLK 1 LOT 19, Undivided Interest 50.000000000000000000%  
SHADY ACRES (ANGLETON) BLK 1 LOT 19 \*\*LIFE ESTATE\*\*, Undivided Interest 50.000000000000000000%  
SHADY ACRES (ANGLETON) BLK 1 LOT 10  
SHADY ACRES (ANGLETON) BLK 1 LOT 11  
SHADY ACRES (ANGLETON) BLK 1 LOT 12  
SHADY ACRES (ANGLETON) BLK 1 LOT 13  
SHADY ACRES (ANGLETON) BLK 1 LOT 14-15A  
SHADY ACRES (ANGLETON) BLK 1 LOT 15  
SHADY ACRES (ANGLETON) BLK 1 LOT 16  
SHADY ACRES (ANGLETON) BLK 1 LOT 17  
SHADY ACRES (ANGLETON) BLK 1 LOT 20  
SHADY ACRES (ANGLETON) BLK 1 LOT 21  
SHADY ACRES (ANGLETON) BLK 1 LOT 22  
SHADY ACRES (ANGLETON) BLK 1 LOT 23 (E/90')  
SHADY ACRES (ANGLETON) BLK 1 LOT 23 (W/13') - LOT 24  
SHADY ACRES (ANGLETON) BLK 1 LOT 27  
SHADY ACRES (ANGLETON) BLK 1 LOT 28  
SHADY ACRES (ANGLETON) BLK 1 LOT 30  
SHADY ACRES (ANGLETON) BLK 1 LOT 31  
SHADY ACRES (ANGLETON) BLK 1 LOT 33 \*\*LIFE ESTATE\*\*  
SHADY ACRES (ANGLETON) BLK 1 LOT 34 \*\*LIFE ESTATE\*\*  
SHADY ACRES (ANGLETON) BLK 1 LOT 35  
SHADY ACRES (ANGLETON) BLK 1 LOT 36  
SHADY ACRES (ANGLETON) BLK 1 LOT 37  
SHADY ACRES (ANGLETON) BLK 1 LOT 38  
SHADY ACRES (ANGLETON) BLK 1 LOT 39  
SHADY ACRES (ANGLETON) BLK 1 LOT 40 \*\*LIFE ESTATE\*\*  
SHADY ACRES (ANGLETON) BLK 1 LOT 41  
SHADY ACRES (ANGLETON) BLK 1 LOT 42  
SHADY ACRES (ANGLETON) BLK 1 LOT 45  
SHADY ACRES (ANGLETON) BLK 1 LOT 46  
SHADY ACRES (ANGLETON) BLK 1 LOT 47  
SHADY ACRES (ANGLETON) BLK 1 LOT 48  
SHADY ACRES (ANGLETON) BLK 1 LOT 49-50  
SHADY ACRES (ANGLETON) BLK 2 LOT 4  
SHADY ACRES (ANGLETON) BLK 2 LOT 5  
SHADY ACRES (ANGLETON) BLK 2 LOT 6  
SHADY ACRES (ANGLETON) BLK 2 LOT 7  
SHADY ACRES (ANGLETON) BLK 2 LOT 9  
SHADY ACRES (ANGLETON) BLK 2 LOT 10  
SHADY ACRES (ANGLETON) BLK 2 LOT 11

SHADY ACRES (ANGLETON) BLK 2 LOT 12-13  
SHADY ACRES (ANGLETON) BLK 2 LOT 14  
SHADY ACRES (ANGLETON) BLK 2 LOT 16  
SHADY ACRES (ANGLETON) BLK 2 LOT 17  
SHADY ACRES (ANGLETON) BLK 2 LOT 18  
SHADY ACRES (ANGLETON) BLK 2 LOT 20  
SHADY ACRES (ANGLETON) BLK 2 LOT 22  
SHADY ACRES (ANGLETON) BLK 2 LOT 24  
SHADY ACRES (ANGLETON) BLK 2 LOT 25  
SHADY ACRES (ANGLETON) BLK 2 LOT 27  
SHADY ACRES (ANGLETON) BLK 2 LOT 28  
SHADY ACRES (ANGLETON) BLK 2 LOT 29  
MINNIE SHANKS (A0134 E WALLER) (ANGLETON) LOT 2-3  
MINNIE SHANKS (A0134 E WALLER) (ANGLETON) LOT 5  
MINNIE SHANKS (A0134 E WALLER) (ANGLETON) LOT 6  
MINNIE SHANKS (A0134 E WALLER) (ANGLETON) LOT 7-8  
MINNIE SHANKS (A0134 E WALLER) (ANGLETON) LOT 15-16  
MINNIE SHANKS (A0134 E WALLER) (ANGLETON) LOT 17  
MINNIE SHANKS (A0134 E WALLER) (ANGLETON) LOT 23-24  
MINNIE SHANKS (A0134 E WALLER) (ANGLETON) LOT 25-26  
MINNIE SHANKS (A0134 E WALLER) (ANGLETON) LOT 29-30  
MINNIE SHANKS (A0134 E WALLER) (ANGLETON) LOT 1  
MINNIE SHANKS (A0134 E WALLER) (ANGLETON) LOT 11-12  
MINNIE SHANKS (A0134 E WALLER) (ANGLETON) LOT 20  
MINNIE SHANKS (A0134 E WALLER) (ANGLETON) LOT 21-22  
G D SHANKS (A0134 E WALLER) (ANGLETON) LOT 3  
G D SHANKS (A0134 E WALLER) (ANGLETON) LOT 3A-3B ACRES 1.66  
G D SHANKS (A0134 E WALLER) (ANGLETON) LOT 5-6 ACRES 1.07  
G D SHANKS (A0134 E WALLER) (ANGLETON) LOT 6A-6B ACRES 2.2  
G D SHANKS (A0134 E WALLER) (ANGLETON) LOT 5A-5B ACRES 1.00  
G D SHANKS (A0134 E WALLER) (ANGLETON) LOT 5C ACRES 1.00  
G D SHANKS (A0134 E WALLER) (ANGLETON) LOT 9A ACRES 1.06  
G D SHANKS (A0134 E WALLER) (ANGLETON) LOT 9B ACRES 0.48  
G D SHANKS (A0134 E WALLER) (ANGLETON) LOT 9-9C ACRES 0.96  
SOUTH (ANGLETON) LOT 1  
SOUTH (ANGLETON) LOT 5  
SOUTH (ANGLETON) LOT 6  
SOUTH (ANGLETON) LOT 7  
SOUTH (ANGLETON) LOT 11  
SOUTH (ANGLETON) LOT 12  
SOUTH (ANGLETON) LOT 14  
SOUTH (ANGLETON) LOT 15  
SOUTH (ANGLETON) LOT 16  
SOUTH (ANGLETON) LOT 17  
SOUTH (ANGLETON) LOT 18  
SOUTH (ANGLETON) LOT 19  
SOUTHMORE (ANGLETON), LOT 7

SOUTHMORE (ANGLETON), LOT 1  
 SOUTHMORE (ANGLETON), LOT 5  
 SOUTHMORE (ANGLETON), LOT 4  
 SOUTHMORE (ANGLETON), LOT 10  
 SOUTHMORE (ANGLETON), LOT 14  
 SOUTHMORE (ANGLETON), LOT 6  
 SOUTHMORE (ANGLETON), LOT 2  
 SOUTHMORE (ANGLETON), LOT 15  
 SOUTHMORE (ANGLETON), LOT 17  
 SOUTHMORE (ANGLETON), LOT 22  
 SOUTHMORE (ANGLETON) LOT 16  
 SOUTHMORE (ANGLETON), LOT 3  
 SOUTHMORE (ANGLETON), LOT 9  
 SOUTHMORE (ANGLETON), LOT 19  
 SOUTHMORE (ANGLETON), LOT 11  
 SOUTHMORE (ANGLETON), LOT 12  
 SOUTHMORE (ANGLETON), LOT 21  
 SOUTHMORE (ANGLETON), LOT 23  
 SOUTHMORE (ANGLETON), LOT 24  
 STEVENS (A0134 E WALLER) (ANGLETON) LOT 11 ACRES 1.00  
 F K STEVENS (A0375 I T TINSLEY) (ANGLETON) LOT 8-9 ACRES 1.75  
 STEWART SUBD (A0380 J DE J VALDERAS) LOT 1-2 ACRES .966  
 STEWART SUBD (A0380 J DE J VALDERAS) LOT 3 ACRES .34  
 STILL SD (A0375 IT TINSLEY) (ANGLETON) LOT 1  
 STILL SD (A0375 IT TINSLEY) (ANGLETON) LOT 2  
 STILL SD (A0375 IT TINSLEY) (ANGLETON) LOT 3  
 STILL SD (A0375 IT TINSLEY) (ANGLETON) LOT 4  
 TAYLOR WALCIK (ANGLETON) BLK 1 LOT 1  
 TAYLOR WALCIK (ANGLETON) BLK 1 LOT 1A-2 \*\*LIFE ESTATE\*\*  
 TAYLOR WALCIK (ANGLETON) BLK 1 LOT 4-5 - LOT 6 (W/37') ACRES .3685  
 TAYLOR WALCIK (ANGLETON) BLK 3 LOT 1 - LOT 2 (W/2)  
 TAYLOR WALCIK (ANGLETON) BLK 4 LOT 3  
 TAYLOR WALCIK (ANGLETON) BLK 4 LOT 4A  
 TAYLOR WALCIK (ANGLETON) BLK 4 LOT 4  
 TEXIAN S/D (A0375 I T TINSLEY) (ANGLETON) LOT RESERVE A1 (REPLAT)  
 TEXIAN S/D (A0375 I T TINSLEY) (ANGLETON) LOT RESERVE A2 (REPLAT)  
 TEXIAN S/D (A0375 I T TINSLEY) (ANGLETON) BLK 1 LOT 6  
 TEXIAN S/D (A0375 I T TINSLEY) (ANGLETON) BLK 1 LOT 7  
 TEXIAN S/D (A0375 I T TINSLEY) (ANGLETON) BLK 1 LOT 9  
 TEXIAN S/D (A0375 I T TINSLEY) (ANGLETON) BLK 1 LOT 10  
 TEXIAN S/D (A0375 I T TINSLEY) (ANGLETON) BLK 1 LOT 11  
 TEXIAN S/D (A0375 I T TINSLEY) (ANGLETON) BLK 1 LOT 13  
 TEXIAN S/D (A0375 I T TINSLEY) (ANGLETON) BLK 1 LOT 14  
 TEXIAN S/D (A0375 I T TINSLEY) (ANGLETON) BLK 1 LOT 15  
 TEXIAN S/D (A0375 I T TINSLEY) (ANGLETON) BLK 1 LOT 16  
 TEXIAN S/D (A0375 I T TINSLEY) (ANGLETON) BLK 1 LOT 17  
 TEXIAN S/D (A0375 I T TINSLEY) (ANGLETON) BLK 1 LOT 19

TEXIAN S/D (A0375 I T TINSLEY) (ANGLETON) BLK 1 LOT 20  
 TEXIAN S/D (A0375 I T TINSLEY) (ANGLETON) BLK 1 LOT 21  
 TEXIAN S/D (A0375 I T TINSLEY) (ANGLETON) BLK 1 LOT 22  
 TEXIAN S/D (A0375 I T TINSLEY) (ANGLETON) BLK 1 LOT 23  
 TEXIAN S/D (A0375 I T TINSLEY) (ANGLETON) BLK 1 LOT 24  
 TEXIAN S/D (A0375 I T TINSLEY) (ANGLETON) BLK 1 LOT 25  
 TEXIAN S/D (A0375 I T TINSLEY) (ANGLETON) BLK 1 LOT 26  
 TEXIAN S/D (A0375 I T TINSLEY) (ANGLETON) BLK 1 LOT 27  
 TEXIAN S/D (A0375 I T TINSLEY) (ANGLETON) BLK 1 LOT 28  
 TEXIAN S/D (A0375 I T TINSLEY) (ANGLETON) BLK 1 LOT 1  
 TEXIAN S/D (A0375 I T TINSLEY) (ANGLETON) BLK 1 LOT 4  
 TEXIAN S/D (A0375 I T TINSLEY) (ANGLETON) BLK 1 LOT 12  
 TEXIAN S/D (A0375 I T TINSLEY) (ANGLETON) BLK 1 LOT 29  
 TEXIAN S/D (A0375 I T TINSLEY) (ANGLETON) BLK 2 LOT 1  
 TEXIAN S/D (A0375 I T TINSLEY) (ANGLETON) BLK 2 LOT 2  
 TEXIAN S/D (A0375 I T TINSLEY) (ANGLETON) BLK 2 LOT 3  
 TEXIAN S/D (A0375 I T TINSLEY) (ANGLETON) BLK 2 LOT 4  
 TEXIAN S/D (A0375 I T TINSLEY) (ANGLETON) BLK 2 LOT 5  
 TEXIAN S/D (A0375 I T TINSLEY) (ANGLETON) BLK 2 LOT 7  
 TEXIAN S/D (A0375 I T TINSLEY) (ANGLETON) BLK 2 LOT 8  
 TEXIAN S/D (A0375 I T TINSLEY) (ANGLETON) BLK 2 LOT 11  
 TEXIAN S/D (A0375 I T TINSLEY) (ANGLETON) BLK 2 LOT 12  
 TEXIAN S/D (A0375 I T TINSLEY) (ANGLETON) BLK 2 LOT 14  
 TEXIAN S/D (A0375 I T TINSLEY) (ANGLETON) BLK 2 LOT 15  
 TEXIAN S/D (A0375 I T TINSLEY) (ANGLETON) BLK 2 LOT 16  
 TEXIAN S/D (A0375 I T TINSLEY) (ANGLETON) BLK 2 LOT 17 (REPLAT)  
 TEXIAN S/D (A0375 I T TINSLEY) (ANGLETON) BLK 2 LOT 18 (REPLAT)  
 TEXIAN S/D (A0375 I T TINSLEY) (ANGLETON) BLK 2 LOT 19 (REPLAT)  
 TEXIAN S/D (A0375 I T TINSLEY) (ANGLETON) BLK 2 LOT 20 (REPLAT)  
 TEXIAN S/D (A0375 I T TINSLEY) (ANGLETON) BLK 2 LOT 21  
 TEXIAN S/D (A0375 I T TINSLEY) (ANGLETON) BLK 2 LOT 22  
 TEXIAN S/D (A0375 I T TINSLEY) (ANGLETON) BLK 2 LOT 23  
 TEXIAN S/D (A0375 I T TINSLEY) (ANGLETON) BLK 2 LOT 6  
 TEXIAN S/D (A0375 I T TINSLEY) (ANGLETON) BLK 2 LOT 10  
 TEXIAN S/D (A0375 I T TINSLEY) (ANGLETON) BLK 2 LOT 9  
 TIGNER TERRACE (ANGLETON) BLK 1 LOT 5  
 TIGNER TERRACE (ANGLETON) BLK 1 LOT 6  
 TIGNER TERRACE (ANGLETON) BLK 1 LOT 7  
 TIGNER TERRACE (ANGLETON), BLOCK 1, LOT 8  
 TIGNER TERRACE (ANGLETON), BLOCK 1, LOT 9  
 TIGNER TERRACE (ANGLETON), BLOCK 1, LOT 10  
 TIGNER TERRACE (ANGLETON), BLOCK 1, LOT 11  
 TIGNER TERRACE (ANGLETON), BLOCK 1, LOT 13  
 TIGNER TERRACE (ANGLETON), BLOCK 1, LOT 14  
 TIGNER TERRACE (ANGLETON) BLK 2 LOT 3  
 TIGNER TERRACE (ANGLETON) BLK 2 LOT 4  
 TIGNER TERRACE (ANGLETON), BLOCK 2, LOT 5

TIGNER TERRACE (ANGLETON), BLOCK 2, LOT 6  
 TIGNER TERRACE (ANGLETON), BLOCK 2, LOT 7  
 TIGNER TERRACE (ANGLETON), BLOCK 2, LOT 8  
 TIGNER TERRACE (ANGLETON) BLK 2 LOT 9  
 TIGNER TERRACE (ANGLETON) BLK 2 LOT 10  
 TIGNER TERRACE (ANGLETON), BLOCK 2, LOT 18  
 TIGNER TERRACE (ANGLETON), BLOCK 2, LOT 19  
 TIGNER TERRACE (ANGLETON), BLOCK 2, LOT 20  
 TIGNER TERRACE (ANGLETON), BLOCK 2, LOT 22-23  
 TIGNER TERRACE (ANGLETON), BLOCK 2, LOT 25  
 TIGNER TERRACE (ANGLETON), BLOCK 2, LOT 26  
 TIGNER TERRACE (ANGLETON), BLOCK 2, LOT 28  
 S/D TR 4 THRU 11 (A0380 J DE J VALDERAS)(ANGLETON), LOT 6, ACRES 0.270  
 S/D TR 4 THRU 11 (A0380 J DE J VALDERAS)(ANGLETON), LOT 6B1, ACRES 0.236  
 S/D TR 4 THRU 11 (A0380 J DE J VALDERAS)(ANGLETON), LOT 6C1-6C2-N12'ALLEY ADJS, ACRES 0.260  
 S/D TR 4 THRU 11 (A0380 J DE J VALDERAS)(ANGLETON), LOT 6G, ACRES 0.270  
 S/D TR 4 THRU 11 (A0380 J DE J VALDERAS)(ANGLETON), LOT 6I, ACRES 0.276  
 S/D TR 4 THRU 11 (A0380 J DE J VALDERAS)(ANGLETON), LOT 7C-7B1 & ANG TS LOTS 9TO12-13A-36C BLOCK 36, A  
 S/D TR 4 THRU 11 (A0380 J DE J VALDERAS)(ANGLETON), LOT 7D-7D1 (LOT 1, WILSON SD), ACRES 1.00  
 S/D TR 4 THRU 11 (A0380 J DE J VALDERAS)(ANGLETON), LOT 7E & ANG TS LOTS 7-8-8A BLOCK 36, ACRES 0.663  
 S/D TR 4 THRU 11 (A0380 J DE J VALDERAS)(ANGLETON), LOT 8, ACRES 0.681  
 S/D TR 4 THRU 11 (A0380 J DE J VALDERAS)(ANGLETON), LOT 8A-8B, ACRES 0.258  
 S/D TR 2 THRU 11 (A0380 J DE J VALDERAS)(ANGLETON), LOT 8C-8D1, ACRES 0.360  
 S/D TR 4 THRU 11 (A0380 J DE J VALDERAS)(ANGLETON), LOT 9, ACRES 0.495  
 S/D TR 4 THRU 11 (A0380 J DE J VALDERAS)(ANGLETON), LOT 9B, ACRES .333  
 WAFER ESTATE (A0380 J DE J VALDERAS)(ANGLETON) LOT 1-2 ACRES .56  
 WARREN (ANGLETON) LOT 24  
 WARREN (ANGLETON) LOT 26  
 WARREN (ANGLETON) LOT 27  
 WARREN (ANGLETON) LOT 29  
 WARREN (ANGLETON) LOT 31  
 WARREN (ANGLETON) LOT 4  
 WARREN (ANGLETON) LOT 1  
 WARREN (ANGLETON) LOT 5  
 WARREN (ANGLETON) LOT 6  
 WARREN (ANGLETON) LOT 7  
 WARREN (ANGLETON) LOT 8  
 WARREN (ANGLETON) LOT 9  
 WARREN (ANGLETON) LOT 22  
 WARREN (ANGLETON) LOT 10  
 WARREN (ANGLETON) LOT 11  
 WARREN (ANGLETON) LOT 12-13  
 WARREN (ANGLETON) LOT 14  
 WARREN (ANGLETON) LOT 16  
 WARREN (ANGLETON) LOT 18  
 WARREN (ANGLETON) LOT 20  
 WARREN (ANGLETON) LOT 19

WARREN (ANGLETON) LOT 21  
WARREN (ANGLETON) LOT 28  
WARREN (ANGLETON) LOT 32  
WARREN (ANGLETON) LOT 33  
WASHINGTON TERRACE (ANGLETON) BLK 1 LOT 2  
WASHINGTON TERRACE (ANGLETON) BLK 1 LOT 3  
WASHINGTON TERRACE (ANGLETON) BLK 1 LOT 6  
WASHINGTON TERRACE (ANGLETON) BLK 1 LOT 13  
WASHINGTON TERRACE (ANGLETON) BLK 2 LOT 2 \*\*LIFE ESTATE\*\*  
WASHINGTON TERRACE (ANGLETON) BLK 2 LOT 8 \*\* LIFE ESTATE\*\*  
WASHINGTON TERRACE (ANGLETON) BLK 2 LOT 10  
WASHINGTON TERRACE (ANGLETON) BLK 2 LOT 11  
WASHINGTON TERRACE SEC 2 (ANGLETON) BLK 1 LOT 1  
WASHINGTON TERRACE SEC 2 (ANGLETON) BLK 1 LOT 7  
WASHINGTON TERRACE SEC 2 (ANGLETON) BLK 1 LOT 9-10  
WASHINGTON TERRACE SEC 2 (ANGLETON) BLK 1 LOT 10A  
WASHINGTON TERRACE SEC 2 (ANGLETON) BLK 2 LOT 1  
WASHINGTON TERRACE SEC 2 (ANGLETON) BLK 2 LOT 5  
WASHINGTON TERRACE SEC 2 (ANGLETON) BLK 2 LOT 7  
WASHINGTON TERRACE SEC 2 (ANGLETON) BLK 2 LOT 9 (C/S)  
WASHINGTON TERRACE SEC 2 (ANGLETON) BLK 2 LOT 10  
WASHINGTON TERRACE SEC 2 (ANGLETON) BLK 3 LOT 1  
WASHINGTON TERRACE SEC 2 (ANGLETON) BLK 3 LOT 2  
WASHINGTON TERRACE SEC 2 (ANGLETON) BLK 3 LOT 4  
WASHINGTON TERRACE SEC 2 (ANGLETON) BLK 3 LOT 6  
WASHINGTON TERRACE SEC 2 (ANGLETON) BLK 3 LOT 10  
WASHINGTON TERRACE SEC 2 (ANGLETON) BLK 3 LOT 11  
WASHINGTON TERRACE SEC 2 (ANGLETON) BLK 3 LOT 12  
WEHRLY & FELDER (ANGLETON) LOT 1  
WEHRLY & FELDER (ANGLETON) LOT 4  
WEHRLY & FELDER (ANGLETON) LOT 5  
WEHRLY & FELDER (ANGLETON) LOT 6  
WEHRLY & FELDER (ANGLETON) LOT 7  
WEHRLY & FELDER (ANGLETON) LOT 8  
WEHRLY & FELDER (ANGLETON) LOT 16  
WEHRLY & FELDER (ANGLETON) LOT 17  
WEHRLY & FELDER (ANGLETON) LOT 18\*\*LIFE ESTATE\*\*  
WEST (ANGLETON) BLK 1 LOT 2B-3-3A-3A1-3A2-7A ACRES 1.21  
WEST (ANGLETON) BLK 1 LOT 12-12A-13A-13C ACRES 0.649  
WEST S/D (ANGLETON) LOT 2  
WEST S/D (ANGLETON) LOT 6  
WEST S/D (ANGLETON) LOT 7  
WEST S/D (ANGLETON) LOT 9  
WEST S/D (ANGLETON) LOT 11  
WEST S/D (ANGLETON) LOT 12  
WEST S/D (ANGLETON) LOT 13  
WEST S/D (ANGLETON) LOT 14

WEST S/D (ANGLETON) LOT 15  
 WEST S/D (ANGLETON) LOT 17  
 WEST S/D (ANGLETON) LOT 18  
 WESTSIDE (ANGLETON), BLOCK C, LOT 18-19  
 WESTSIDE (ANGLETON), BLOCK B, LOT 5-6  
 WESTSIDE (ANGLETON), BLOCK C, LOT 5-6  
 WESTSIDE (ANGLETON), BLOCK C, LOT 15-16  
 WESTSIDE (ANGLETON) BLK C LOT 17  
 WESTSIDE (ANGLETON) BLK D LOT 1 TO 4  
 WESTSIDE (ANGLETON), BLOCK A, LOT 1  
 WESTSIDE (ANGLETON) BLK D LOT 5-6 - LOT 7 (N/2)  
 WESTSIDE (ANGLETON) BLK D LOT 7 (S/2) - LOT 8  
 WESTSIDE (ANGLETON) BLK D LOT 13 (E/10') - LOT 14-15  
 WESTSIDE (ANGLETON) BLK D LOT 19  
 WESTSIDE (ANGLETON) BLK D LOT 20 - LOT 21 (W/13')  
 WESTSIDE (ANGLETON) BLK D LOT 22 (E/9') - LOT 23  
 WESTSIDE (ANGLETON) BLK D LOT 27-28  
 WESTSIDE (ANGLETON) BLK D LOT 36 (E/19') - LOT 37 (W/25.5')  
 WESTSIDE (ANGLETON) BLK D LOT 37 (E/9.5') - LOT 38  
 WESTSIDE (ANGLETON), BLOCK E, LOT 1  
 WESTSIDE (ANGLETON), BLOCK E, LOT 4  
 WESTSIDE (ANGLETON), BLOCK E, LOT 5  
 WESTSIDE (ANGLETON), BLOCK E, LOT 6  
 WESTSIDE (ANGLETON), BLOCK E, LOT 17, (C/S)  
 WESTSIDE (ANGLETON), BLOCK E, LOT 2-3  
 WESTSIDE (ANGLETON), BLOCK F, LOT 6  
 WESTSIDE (ANGLETON), BLOCK F, LOT 7  
 WILLOW TRACE (ANGLETON) LOT 1  
 WILLOW TRACE (ANGLETON) LOT 2  
 WILLOW TRACE (ANGLETON) LOT 4  
 WILLOW TRACE (ANGLETON) LOT 5  
 WILLOW TRACE (ANGLETON) LOT 6  
 WILLOW TRACE (ANGLETON) LOT 8  
 WILLOW TRACE (ANGLETON) LOT 9  
 WILLOW TRACE (ANGLETON) LOT 10  
 WILLOW TRACE (ANGLETON) LOT 11  
 WILLOW TRACE (ANGLETON) LOT 13, Undivided Interest 50.0000000000%  
 WILLOW TRACE (ANGLETON) LOT 13, Undivided Interest 50.0000000000%  
 WILLOW TRACE (ANGLETON) LOT 15  
 WILLOW TRACE (ANGLETON) LOT 16  
 WILLOW TRACE (ANGLETON) LOT 17  
 WILLOW TRACE (ANGLETON) LOT 18  
 WILLOW TRACE (ANGLETON) LOT 20 - LOT 21 (E/2)  
 WILLOW TRACE (ANGLETON) LOT 21 (W/2) - LOT 22  
 WILLOW TRACE (ANGLETON) LOT 23  
 WILLOW TRACE (ANGLETON) LOT 24  
 WILLOW TRACE (ANGLETON) LOT 25

WILLOW TRACE (ANGLETON) LOT 26  
 WILLOW TRACE (ANGLETON) LOT 28  
 WILLOW TRACE (ANGLETON) LOT 29  
 WILLOW TRACE (ANGLETON) LOT 31  
 WILLOW TRACE (ANGLETON) LOT 32  
 WILLOW TRACE (ANGLETON) LOT 33  
 WILLOW TRACE (ANGLETON) LOT 34  
 WILSHIRE (ANGLETON) BLK 1 LOT A-B  
 WILSHIRE (ANGLETON) BLK 1 LOT C  
 WILSHIRE (ANGLETON) BLK 1 LOT 7A-8-9A  
 WILSHIRE (ANGLETON) BLK 1 LOT 10-11  
 WILSHIRE (ANGLETON) BLK 1 LOT 11A-12A  
 WILSHIRE (ANGLETON) BLK 1 LOT 12-13 - LOT 14 (W/5')  
 WILSHIRE (ANGLETON) BLK 1 LOT 14 (E/55') - LOT 15 (W/15')  
 WILSHIRE (ANGLETON) BLK 1 LOT 15-16 (PT)  
 WILSHIRE (ANGLETON) BLK 1 LOT 16 (E/48.3') - LOT 17 (W/10.7')  
 WILSHIRE (ANGLETON) BLK 2 LOT 1-2  
 WILSHIRE (ANGLETON) BLK 2 LOT 3-4A-4B  
 WILSHIRE (ANGLETON) BLK 2 LOT 4 (NE/14.7') - LOT 5-6-7  
 WILSHIRE (ANGLETON) BLK 2 LOT 8-9A  
 WILSHIRE (ANGLETON) BLK 2 LOT 9  
 WILSHIRE (ANGLETON) BLK 2 LOT 10  
 WILSHIRE (ANGLETON) BLK 2 LOT 11  
 WILSHIRE (ANGLETON) BLK 2 LOT 12 **\*\*LIFE ESTATE\*\***  
 WILSHIRE (ANGLETON) BLK 2 LOT 13  
 WILSHIRE (ANGLETON) BLK 2 LOT 15  
 WILSHIRE (ANGLETON) BLK 2 LOT 17-18  
 WILSHIRE (ANGLETON) BLK 3 LOT 1-2-3  
 WILSHIRE (ANGLETON) BLK 3 LOT 4TO9  
 WILSHIRE (ANGLETON) BLK 4 LOT 1-2-3  
 WILSHIRE (ANGLETON) BLK 4 LOT 10  
 WILSHIRE (ANGLETON) BLK 4 LOT 26

LAMPLIGHT MH PK,SPACE 95,SN1 TXFL512A472175C21;HUD# PFS0938237;TITLE # MH00825787,14X52 FLEETWC  
 ANGLETON MH COMMUNITY,SPACE 162,SN1 HOGA18I05839;HUD# GEO1272057;TITLE # MH00563157,16X76 O/  
 FRONT ST MANUFACTURED HOME PARK,SPACE 5,SN1 204CS146977;HUD# TEX0131457;TITLE # 00088111,14X56  
 ANGLETON MH COMMUNITY,SPACE 21,SN1 12516490;HUD# TEX0444603;TITLE # MH00964380,16X76 REDMAN I  
 ANGLETON MH COMMUNITY,SPACE 1,SN1 ALCZ114564S23012A;HUD# NTA0430275;TITLE # 0077601,26X60 CAV.  
 ANGLETON MH COMMUNITY,SPACE 51,SN1 CBH014945TX;HUD# HWC0355879;TITLE # MH00746034,18X76 CLAY  
 ANGLETON MH COMMUNITY,SPACE 7,SN1 12011516;HUD# TEX0237708;TITLE # 600221,14X76 REDMAN HOMES  
 ANGLETON MH COMMUNITY,SPACE 73,SN1 CLW030193TX;HUD# HWC0407864;TITLE # 00342433,16X76 CLAYTO  
 ANGLETON MH COMMUNITY,SPACE 109,SN1 BEL007689TX;HUD# NTA1778755;TITLE # MH00687183,14X60 CLAY  
 ANGLETON MH COMMUNITY,SPACE 117-118,SN1 CRH1TX09360A;SN2 CRH1TX09360B;HUD# NTA0885214;HUD#.  
 ANGLETON MH COMMUNITY,SPACE 129,SN1 V400733;HUD# TEX0539491;TITLE # MH00468421,18X76 SCHULT-A  
 ANGLETON MH COMMUNITY,SPACE 132,SN1 TXFL1AD340307853;HUD# TEX0268140;TITLE # 00882559,14X76 O/  
 ANGLETON MH COMMUNITY,SPACE 16,SN1 CE0989A;HUD# TEX0197262;TITLE # 01302858,28X48 WICK HOMES (C  
 ANGLETON MH COMMUNITY,SPACE 170,SN1 AH01987122;HUD# PFS0495249;TITLE # 00052220,16X76 AM HOM  
 ANGLETON MH COMMUNITY,SPACE 176,SN1 CSS016243TXA;SN2 CSS016243TXB;HUD# HWC0440299;HUD#2 HW



ANGLETON MH COMMUNITY,SPACE 178-179,SN1 BEL003614TXA;SN2 BEL003614TXB;HUD# NTA1679565;HUD#2  
 ANGLETON MH COMMUNITY,SPACE 184-185,SN1 FLE240TX1535608A;SN2 FLE240TX1535608B;HUD# PFS1144291  
 ANGLETON MH COMMUNITY,SPACE 136,SN1 BEL003616TX;HUD# NTA1682911;TITLE # MH00732560,14X56 CLAY  
 ANGLETON MH COMMUNITY,SPACE 192,SN1 BL2000265TXA;SN2 BL2000265TXB;HUD# NTA1686724;HUD#2 NTA  
 ANGLETON MH COMMUNITY,SPACE 228,SN1 CLW019459TX;HUD# HWC0331320;TITLE # 01284693,16X68 CLAYT  
 ANGLETON MH COMMUNITY,SPACE 23,SN1 TXFL2AC108400787;SN2 TXFL2BC108400787;HUD# TEX0197208;HUD  
 ANGLETON MH COMMUNITY,SPACE 149,SN1 FWITXMY863033AT;SN2 FWITXMY863033BT;HUD# TEX0373460;HL  
 ANGLETON MH COMMUNITY,SPACE 27,SN1 0355483N;HUD# TEX0113653;TITLE # MH00892439,14X66 SKYLINE F  
 ANGLETON MH COMMUNITY,SPACE 28,SN1 50200164;HUD# TEX0230544;TITLE # 00351268,14X72 SUNRIZON 19  
 ANGLETON MH COMMUNITY,SPACE 42,SN1 01550662N;HUD# TEX0116640;TITLE # MH00918446,14X66 SKYLINE  
 ANGLETON MH COMMUNITY,SPACE 48,SN1 PH078107;HUD# PFS0488084;TITLE # 00120951,18X76 PALM HARBO  
 ANGLETON MH COMMUNITY,SPACE 56,SN1 AH01964065;HUD# PFS0395515;TITLE # MH00827195,16X76 AM HO  
 ANGLETON MH COMMUNITY,SPACE 60,SN1 OC05979787;HUD# TXS0621117;HUD#2 (PFS0414983);TITLE # 00882  
 ANGLETON MH COMMUNITY,SPACE 61,SN1 TXCTC96752;HUD# TEX0558518;TITLE # 00801533,16X76 CAVALIER F  
 ANGLETON MH COMMUNITY,SPACE 70,SN1 12507549;HUD# TEX0164759;TITLE # 00323070,14X76 REDMAN HOM  
 ANGLETON MH COMMUNITY,SPACE 4,SN1 CHVM450267619461;HUD# RAD1375866;TITLE # 00189617,16X72 BIG  
 ANGLETON MH COMMUNITY,SPACE 58,SN1 SX405478;HUD# RAD1208746;TITLE # 01179367,16X76 SCHULT 2000  
 ANGLETON MH COMMUNITY,SPACE 76,SN1 CHVM490368020546;HUD# RAD1397706;TITLE # 00023310,15X76 C  
 ANGLETON MH COMMUNITY,SPACE 82,SN1 TXFLV12A53346FD11;HUD# RADO990866;TITLE # MH00562374,16X7  
 ANGLETON MH COMMUNITY,SPACE 98,SN1 BEL004404TX;HUD# NTA1693906;TITLE # MH00644448,14X56 CLAYT  
 ANGLETON MH COMMUNITY,SPACE 107,SN1 CLW030117TX;HUD# HWC0407225;TITLE # MH00686280,16X76 CL  
 ANGLETON MH COMMUNITY,SPACE 120,SN1 PH079267;HUD# PFS0583674;TITLE # MH00526071,16X76 PALM H/  
 ANGLETON MH COMMUNITY,SPACE 122,SN1 CLW049989TX;HUD# NTA1981332;TITLE # MH00854750,16X76 CLA  
 ANGLETON MH COMMUNITY,SPACE 123,SN1 PH077525;HUD# PFS0436286;TITLE # 00900376,18X68 PALM HARB  
 ANGLETON MH COMMUNITY,SPACE 125,SN1 CLW029945TX;HUD# HWC0406411;TITLE # 00347447,15X56 CLAYT  
 ANGLETON MH COMMUNITY,SPACE 126,SN1 CLW038810TX;HUD# NTA1666660;TITLE # MH00593163,16X76 CLA  
 ANGLETON MH COMMUNITY,SPACE 127,SN1 PH078388;HUD# PFS0517019;TITLE # MH00733096,18X76 PALM H/  
 ANGLETON MH COMMUNITY,SPACE 130,SN1 PH077265A;SN2 PH077265B;HUD# PFS0418653;HUD#2 PFS041865  
 ANGLETON MH COMMUNITY,SPACE 137,SN1 SSEAL1817;HUD# NTA1378141;TITLE # MH00420642,14X64 SOUTH  
 ANGLETON MH COMMUNITY,SPACE 216,SN1 OC059710729;HUD# PFS0457969;TITLE # MH00907341,16X76 OAK  
 ANGLETON MH COMMUNITY,SPACE 217,SN1 LH08TX2344;HUD# NTA1433654;TITLE # MH00768492,16X80 LEGA  
 ANGLETON MH COMMUNITY,SPACE 218,SN1 OC010818748;HUD# NTA1434226;TITLE # MH00749935,16X72 AMI  
 MOBILE HOME ONLY,SPACE S4345 GIFFORD ESTATES(A0134 WALLER)BLK 2 LT 15-16,SN1 1PTX9417ATX;SN2 1PTX  
 ANGLETON MH COMMUNITY,SPACE 226,SN1 CLW0347993TX;HUD# NTA1588303;TITLE # MH00509590,16X56 CL  
 ANGLETON MH COMMUNITY,SPACE 238,SN1 CLW039960TX;HUD# NTA1690067;TITLE # MH00608534,16X72 CLA  
 ANGLETON MH COMMUNITY,SPACE 153,SN1 ALCA1194680S22947;HUD# NTA0428884;TITLE # MH00840999,16X  
 ANGLETON MH COMMUNITY,SPACE 158,SN1 TXFLV12A78524FD11;HUD# RADO997993;TITLE # 01019119,16X76 I  
 ANGLETON MH COMMUNITY,SPACE 161,SN1 MP223172;HUD# PFS0445936;TITLE # MH00717762,16X76 PALM H  
 ANGLETON MH COMMUNITY,SPACE 3,SN1 CHVM15036F019817;HUD# RAD1382983;TITLE # MH00568883,15X76  
 ANGLETON MH COMMUNITY,SPACE 80,SN1 HOTX08810376A;SN2 HOTX08810376B;HUD# NTA1061425;HUD#2 N  
 ANGLETON MH COMMUNITY,SPACE 147,SN1 CLW036417TX;HUD# NTA1615789;TITLE # MH00579590,16X76 CLA  
 ANGLETON MH COMMUNITY,SPACE 148,SN1 TXFLQ12A02491RU21;HUD# PFS1068873;TITLE # 00395416,16X68 F  
 ANGLETON MH COMMUNITY,SPACE 165,SN1 OC050013712;HUD# PFS0624045;TITLE # MH00633569,18X76 OAK  
 ANGLETON MH COMMUNITY,SPACE 227,SN1 AH01986281;HUD# PFS0463446;TITLE # 00956410,16X60 AMERICA  
 ANGLETON MH COMMUNITY,SPACE 210,SN1 WWAL01242A;SN2 WWAL01242B;HUD# TRA0329336;HUD#2 TRA0  
 ANGLETON MH COMMUNITY,SPACE 234,SN1 ALS8414X8032SN16371;HUD# ULI0209076;TITLE # 01308872,14X76  
 ANGLETON MH COMMUNITY,SPACE 246,SN1 12317312;HUD# TEX0465240;TITLE # 644909,14X76 REDMAN HOM

ANGLETON MH COMMUNITY,SPACE 111,SN1 CLW039820TX;HUD# NTA1685888;TITLE # MH00613280,16X76 CLA  
 ANGLETON MH COMMUNITY,SPACE 111,SN1 CLW039820TX;HUD# NTA1685888;TITLE # MH00613280,16X76 CLA  
 ANGLETON MH COMMUNITY,SPACE 220,SN1 CLW042694TX;HUD# NTA1753232;TITLE # MH00746864,16X76 CLA  
 BLACKMON MH PARK, SPACE 13, MH SERIAL # MP225903, TITLE # 01081544, LABEL # PFS0582082, 16X76 PALM H  
 BLACKMON MH PARK, SPACE 19, MH SERIAL # ROC06715AL, TITLE # 01040597, LABEL # CAS0004340, 14X60 RIVE  
 BLACKMON MH PARK,SPACE 24,SN1 MIFL1AC19253923;HUD# RAD0151598;TITLE # 00245066,14X66 FLEETWOOD  
 BLACKMON MH PARK,SPACE 28,SN1 TX1176R11011312;HUD# TEX0040111;TITLE # 813C4794,14X62 RITZ CRAFT :  
 BLACKMON MH PARK, SPACE 12, MH SERIAL # M130672TX, TITLE # 90656260, LABEL # TEX0137130, 14X80 OLYM  
 BLACKMON MH PARK, SPACE 20, (C/S), MH SERIAL # 05L13688, LABEL # ULI0127719, 14X70 LIBERTY 1980  
 BLACKMON MH PARK, SPACE 29, MH SERIAL # N132455, TITLE # 00810384, LABEL # TXS0562682, 14X74 SCHULT I  
 ESTES MH PARK,SPACE 1,SN1 HOTX09902663;HUD# NTA0639057;TITLE # MH00746778,16X76 HBOS-OAKWOOD  
 MOBILE HOME ONLY,SPACE A0134 LTS 9G-9H-10-10A,SN1 CBH017842TX;HUD# HWC0381867;TITLE # 00228730,1  
 ESTES MH PARK,SPACE 9,SN1 980SB456S39184;HUD# TEX0141977;TITLE # 01255087,14X60 MELODY HOMES ME  
 ESTES MH PARK,SPACE 11,SN1 8197;TITLE # UNK,12X44 NASHUA HOMES MODEL AYW2-KFW 1960  
 LAMPLIGHT MH PK,SPACE 1,SN1 N165660;HUD# TEX0093368;TITLE # 01098977,14X70 SCHULT HOMES SCHULT 8  
 LAMPLIGHT MH PK,SPACE 2,SN1 545452;HUD# TXS0545452;TITLE # 00041998,14X60 WICK MARSHFIELD  
 LAMPLIGHT MH PK,SPACE 29,SN1 AH01986384;HUD# PFS0467950;TITLE # MH00578888,16X76 AM HOMESTAR-C  
 LAMPLIGHT MH PK,SPACE 35,SN1 TXFLT12A25360FD11;HUD# RAD0880500;TITLE # 00039635,16X66 FLEETWOOD  
 LAMPLIGHT MH PK,SPACE 20,SN1 SM6009;HUD# BEC0015547;TITLE # 700600,14X66 VINTAGE HOMES SENTRY  
 MOBILE HOME ONLY,SPACE S4887 HIGHLAND MANOR (A0081-0082 S MARSH) LOT 39,SN1 TXFL1AB26125854;HU  
 LAMPLIGHT MH PK,SPACE 32,SN1 TX3110156;HUD# TEX0090372;TITLE # 00239254,14X76 LANCER HOMES LANCE  
 LAMPLIGHT MH PK,SPACE 40,SN1 87G2786;HUD# TEX0049818;TITLE # 00356639,14X80 VILLA HOMES-CLASSIC 19  
 SOUTHSIDE MH PARK,SPACE 27,SN1 ALSO4405;HUD# NTA0709376;TITLE # MH00619069,16X68 SUNSHINE HOME  
 LAMPLIGHT MH PK,SPACE 76,SN1 TWIMSCS13776;HUD# HWC0089154;TITLE # MH00677922,14X66 LASALLE HOM  
 LAMPLIGHT MH PK,SPACE 79,SN1 TXFLOK1AG230312070;HUD# TEX0389088;TITLE # 346224,16X60 FLEETWOOD  
 LAMPLIGHT MH PK,SPACE 100,SN1 130349TX;HUD# TEX0108217;TITLE # 545095,14X76 MODULINE HOMES OLYM  
 LAMPLIGHT MH PK,SPACE 61,SN1 PH227882;HUD# PFS0675802;TITLE # 00192956,16X60 RIVERBEND PALM HARE  
 LAMPLIGHT MH PK,SPACE 105,SN1 ALS03367;HUD# NTA0630601;TITLE # MH00949685,16X76, SUNSHINE HOMES  
 FRONT ST MANUFACTURED HOME PARK,SPACE 13,SN1 2009661073;HUD# TXS0612386;TITLE # MH00870713,12)  
 FRONT ST MANUFACTURED HOME PARK,SPACE 12,SN1 TXFL1AD080306556;HUD# TEX0244920;TITLE # 583228,1  
 ANGLETON OAKS MH VILLAGE,SPACE R,SN1 PH0512796;HUD# PFS0417498;TITLE # MH00617755,18X76 PALM HA  
 ANGLETON OAKS MH VILLAGE,SPACE 5,SN1 N188424;HUD# TEX0209393;TITLE # MH00838412,14X76 SCHULT-SCI  
 ANGLETON OAKS MH VILLAGE,SPACE 26 (C/S),SN1 TXFLM12A14046FE;HUD# TEX0450847;TITLE # 01312106,16X7  
 ANGLETON OAKS MH VILLAGE,SPACE 29,SN1 TXFL1A729121199;TITLE # 78788422,14X72 FLEETWOOD FESTIVAL 1  
 ANGLETON OAKS MH VILLAGE,SPACE 72,SN1 CLW016658TX;HUD# HWC0302899;TITLE # 01169436,14X60 CLAYT  
 ANGLETON MH COMMUNITY,SPACE 143,SN1 CLW034428TXP;HUD# NTA1577342;TITLE # MH00606253,18X76 CL  
 ANGLETON OAKS MH VILLAGE,SPACE E,SN1 ALS08151;HUD# NTA0990993;TITLE # 00373719,16X76 BROOKWOOD  
 BLACKMON MH PARK, SPACE 30, MH SERIAL # ALBS105172, TITLE # 00013574, LABEL # HWC0052326, 14X66 MAI  
 ANGLETON MH COMMUNITY,SPACE 232,SN1 TXFLS12A74901FD21;HUD# RAD0861678;TITLE # 00814456,16X76 F  
 SOUTHSIDE MH PARK,SPACE 2,SN1 PH0710620;HUD# PFS0696802;TITLE # 01184301,16X68 PALM HARBOR 2001  
 SOUTHSIDE MH PARK,SPACE 3,SN1 01550589N;HUD# TEX0113735;TITLE # 00978107,14X60, CAMERON HOMES-S  
 SOUTHSIDE MH PARK,SPACE 25,SN1 1323406774;HUD# TEX0204461;TITLE # MH00443055,14X60 TITAN-TITAN B/  
 ANGLETON MH COMMUNITY,SPACE 75,SN1 FLE240TX1942816A;HUD# PFS1223526;TITLE # MH00758830,16X76 I  
 ANGLETON MH COMMUNITY,SPACE 93,SN1 CLW036324TX;HUD# NTA1613805;TITLE # MH00531324,16X76 CLAY  
 ANGLETON MH COMMUNITY,SPACE 97,SN1 BEL017817TX;HUD# NTA2093331;TITLE # MH00943821,14X76 CLAYT  
 ANGLETON MH COMMUNITY,SPACE 101,SN1 LH213TX3629;HUD# NTA1587249;TITLE # MH00479477,16X76 LEGA  
 ANGLETON MH COMMUNITY,SPACE 110,SN1 FLE240TX1333018A;HUD# PFS1122600;TITLE # MH00547751,16X76

ANGLETON MH COMMUNITY,SPACE 115,SN1 BEL008185TX;HUD# NTA1787586;TITLE # MH00702044,14X60 CLAY  
 ANGLETON MH COMMUNITY,SPACE 116,SN1 BEL008028TX;HUD# NTA1787620;TITLE # MH00701206,14X66 CLAY  
 ANGLETON MH COMMUNITY,SPACE 142,SN1 CLW043956TX;HUD# NTA1780146;TITLE # MH00701212,16X72 CLAY  
 ANGLETON MH COMMUNITY,SPACE 156,SN1 CHVM310567622606;HUD# RAD1428306;TITLE # 00158660,15X76 CLAY  
 ANGLETON MH COMMUNITY,SPACE 166,SN1 CLW037496TX;HUD# NTA1638455;TITLE # MH00895374,16X72 CLAY  
 ANGLETON MH COMMUNITY,SPACE 167,SN1 CLW022178TX;HUD# HWC0355102;TITLE # 00088431,16X76 CMH S  
 ANGLETON MH COMMUNITY,SPACE 170B,SN1 CLW042084TX;HUD# NTA1739386;TITLE # MH00655654,16X76 CLAY  
 ANGLETON MH COMMUNITY,SPACE 172,SN1 CLW043938TX;HUD# NTA1780129;TITLE # MH00700150,16X72 CLAY  
 ANGLETON MH COMMUNITY,SPACE 200,SN1 CLW048313TX;HUD# NTA1919913;TITLE # MH00808843,16X72 CLAY  
 ANGLETON MH COMMUNITY,SPACE 212,SN1 TXFL612A47668AV23;SN2 TXFL612B47668AV23;HUD# PFS0945226;  
 ANGLETON MH COMMUNITY,SPACE 33,SN1 BEL009796TX;HUD# NTA1831267;TITLE # MH00752898,14X66 CLAY  
 MOBILE HOME ONLY,SPACE S1310 ANGLETON BLK 53 LOT 6-7,SN1 CLW039345TX;HUD# NTA1676010;TITLE # MH  
 ESTES MH PARK,SPACE 5,SN1 CLW040744TX;HUD# NTA1709338;TITLE # MH00623044,16X76 CLAYTON- ANNIVER  
 ESTES MH PARK,SPACE 7,SN1 CLW049803TX;HUD# NTA1975046;TITLE # MH00845284,16X76 CLAYTON-ANNIVER  
 ANGLETON MH COMMUNITY,SPACE 135,SN1 12308977A;HUD# TXS0568193;TITLE # 00890804,28X70 REDMAN 1  
 LAMPLIGHT MH PK,SPACE 3,SN1 CLW044063TX;HUD# NTA1787501;TITLE # MH00947560,16X68 CLAYTON-ANNIV  
 LAMPLIGHT MH PK,SPACE 5,SN1 BEL003685TX;HUD# NTA1679669;TITLE # MH00603281,14X56 CLAYTON-TRUMP  
 LAMPLIGHT MH PK,SPACE 30,SN1 125000HA007684A;HUD# NTA1863418;TITLE # MH00807057,16X60 CHAMPIO  
 LAMPLIGHT MH PK,SPACE 31,SN1 CLW048735TX;HUD# NTA1937939;TITLE # MH00811823,16X76 CLAYTON-ANNI  
 LAMPLIGHT MH PK,SPACE 33,SN1 OC012033403;HUD# NTA1951146;TITLE # MH00824711,14X66 OAK CREEK-NE  
 LAMPLIGHT MH PK,SPACE 53,SN1 BEL007832TX;HUD# NTA1783155;TITLE # MH00741406,14X60 CLAYTON-TRUM  
 LAMPLIGHT MH PK,SPACE 54,SN1 125000HA007683A;HUD# NTA1863387;TITLE # MH00859066,16X6 CHAMPION  
 LAMPLIGHT MH PK,SPACE 57,SN1 OC012133227;HUD# NTA1951199;TITLE # MH00909438,16X70 AMERICAN HO  
 LAMPLIGHT MH PK,SPACE 59,SN1 125000HA008031A;HUD# NTA1874491;TITLE # MH00807056,16X60 CHAMPIO  
 LAMPLIGHT MH PK,SPACE 65,SN1 ATH001033TX;HUD# NTA1818196;TITLE # MH00807406,16X76 CLAYTON-HOUS  
 LAMPLIGHT MH PK,SPACE 67,SN1 L118470;HUD# NTA2095247;TITLE # MH00940166,16X76 LEGACY 2022  
 LAMPLIGHT MH PK,SPACE 70,SN1 OC012032862;HUD# NTA1928739;TITLE # MH00824900,16X76 OAK CREEK-SILV  
 LAMPLIGHT MH PK,SPACE 71,SN1 CLW048691TX;HUD# NTA1931711;TITLE # MH00822255,16X76 CLAYTON-CHA  
 LAMPLIGHT MH PK,SPACE 72,SN1 CBH033012TX;HUD# NTA1899010;TITLE # MH00782282,17 X 76 CLAYTON-ANN  
 LAMPLIGHT MH PK,SPACE 78,SN1 CLW044756TX;HUD# NTA1799315;TITLE # MH00758761,16X76 CLAYTON-ANNI  
 LAMPLIGHT MH PK,SPACE 83,SN1 BEL008621TX;HUD# NTA1819194;TITLE # MH00761858,14X60 CLAYTON-TRUM  
 LAMPLIGHT MH PK,SPACE 88,SN1 BEL007678TX;HUD# NTA1773315;TITLE # MH00684039,14X56 CLAYTON-TRU 2  
 LAMPLIGHT MH PK,SPACE 92,SN1 CBH030810TX;HUD# NTA1777261;TITLE # MH00819506,17X76 CLAYTON-ANNI  
 LAMPLIGHT MH PK,SPACE 93,SN1 BEL007676TX;HUD# NTA1778747;TITLE # MH00945605,14X76 CLAYTON -TRU 2  
 LAMPLIGHT MH PK,SPACE 96,SN1 CLW033239TX;HUD# HWC0422189;TITLE # MH00435758,13X66 CLAYTON 2012  
 FRONT ST MANUFACTURED HOME PARK,SPACE 40,SN1 BEL010946TX;HUD# NTA1864107;TITLE # MH00762871,1  
 LAMPLIGHT MH PK,SPACE 94,SN1 CBH032110TX;HUD# NTA1847016;TITLE # MH00931770,17X76 CLAYTON-ANNI  
 LAMPLIGHT MH PK,SPACE 107,SN1 OC052021690;HUD# NTA1924267;TITLE # MH00861400,16X76 OAK CREEK-GV  
 FRONT ST MANUFACTURED HOME PARK,SPACE 43,SN1 FLE240TX1943169A;HUD# PFS1230574;TITLE # MH00775  
 FRONT ST MANUFACTURED HOME PARK,SPACE 15,SN1 OC012133632;HUD# NTA1966719;TITLE # MH00915900,1  
 ANGLETON OAKS MH VILLAGE,SPACE 40,SN1 BEL010931TX;HUD# NTA1864086;TITLE # MH00887854,14X76 CLAY  
 ANGLETON OAKS MH VILLAGE,SPACE 49,SN1 WWLA01851;HUD# TRA0374708;TITLE # 00167171,16X76 CROWN H  
 SOUTHSIDE MH PARK,SPACE O,SN1 CLW031581TX;HUD# HWC0414161;TITLE # 00407427,15X76 CLAYTON 2011  
 SOUTHSIDE MH PARK,SPACE 31,SN1 CLW023878TX;HUD# HWC0369446;TITLE # 00163864,16X76 CLAYTON 2006  
 SOUTHSIDE MH PARK,SPACE 35,SN1 CLW045662TX;HUD# NTA1827834;TITLE # MH00741401,16X76 CLAYTON-AN  
 MOBILE HOME, SPACE 2-20, MH SERIAL # CBH014931TX, TITLE # 00087240, LABEL # HWC0355865, 16X76 CMH 21  
 MOBILE HOME, SPACE 2-20, MH SERIAL # CBH014931TX, TITLE # 00087240, LABEL # HWC0355865, 16X76 CMH 21

MOBILE HOME ONLY,SPACE S 4345 BLK2 LOT23,SN1 TXFLP12A19542SB;HUD# TEX0492220;TITLE # 00227903,16X  
MOBILE HOME ONLY,SPACE S4345 GIFFORD ESTATES (A0134 E WALLER)BLK 1 LOT 20,SN1 GDVKMS339724777;HU  
MOBILE HOME ONLY,SPACE S4345 GIFFORD ESTATES (A0134 E WALLER)BLK 1 LOT 57,SN1 L112482A;SN2 L112482  
MOBILE HOME ONLY,SPACE 22,SN1 HOTX09906287;HUD# NTA0817930;TITLE # 00997571,16X72 OAKWOOD 199  
MOBILE HOME ONLY,SPACE 14-15,SN1 TXFL612A47777BH21;SN2 TXFL612B47777BH21;HUD# PFS0957591;HUD#  
MOBILE HOME ONLY,SPACE S4392 GRACE SD (ANGLETON)(E/2 A0134 E WALLER)LT 13,SN1 12528564A;SN2 12528  
MOBILE HOME SERIAL # 585660S52944CR, TITLE # 01102842, LABEL # TEX0351652, 16X56 MELODY 1985 (C/S)  
ESTES MH PARK,SPACE 13,SN1 55188353;HUD# TXS0539011;TITLE # 00901787,10X55 HICKS 1963  
SOUTHSIDE MH PARK,SPACE 18,SN1 TXFLR12A72804;HUD# TEX0529483;TITLE # 00782448,14X76 FLEETWOOD H  
MOBILE HOME SERIAL # OC05957444A, TITLE # 00757820, LABEL # TEX0530550, 28X76 OAK CREEK HOMES OAK C  
TURNER RV PARK,SPACE 10,SN1 WE91365K;HUD# TXS0564130;TITLE # 00828457,12X50 FLEETWOOD HOMES FLE  
MOBILE HOME ONLY,SPACE S4345 GIFFORD ESTATES (A0134 E WALLER)BLK 2 OT 41,SN1 WWAL01602;HUD# TRA  
MOBILE HOME ONLY,SPACE S4345 GIFFORD ESTATES (A0134) BLK 1 LOT 50-51,SN1 CLW037329TX;HUD# NTA163  
ANGLETON MH COMMUNITY,SPACE 141,SN1 SN229004;HUD# RAD1347813;TITLE # 00321338,16X76 HBOS SECU  
MOBILE HOME ONLY,SPACE S4345 GIFFORD ESTATES BLK 2 LOT 11 (A0134),SN1 4193;HUD# TXS0533241;TITLE # I  
ANGLETON MH COMMUNITY,SPACE 6,SN1 CLW020036TX;HUD# HWC0336382;TITLE # MH00557159,16X76 CLAY  
ANGLETON MH COMMUNITY,SPACE 89,SN1 N175645;HUD# TEX0135026;TITLE # 01133319,14X70 SCHULT HOME  
ANGLETON OAKS MH VILLAGE,SPACE 45,SN1 EN50232;HUD# TXS0542808;TITLE # 00754831,10X46 ELCAR HOME!

Legal Acres	Effective Size	Reference ID 1	Reference ID 2	Owner ID
0.276	0		161375	1161756
0.29	0		161379	30585
0.17	0		161391	1152110
0.291	0		161392	267644
0.165	0		161395	30598
2.82	0		161397	239056
3.08	0		161398	1233033
1.26	0		161399	301992
3.17	0		161403	1101888
0.48	0		161404	1182334
0.52	0		161405	30605
2	0		161407	1157173
0.366	0		161408	1153397
0.5	0		161411	1145481
1	0		161412	303508
0.86	0		161413	30612
6	0		161415	28622
6	0		161419	262794
6	0		161420	1094829
10	0		161421	1212500
0.33	0		161429	1041053
0.33	0		598824	1199961
0.67	0		161430	1081199
0.26	0		161433	1134264
0.55	0		161434	1219742
0.5	0		161436	1094730
0.66	0		161437	311765
0.94	0		161440	30633
0.48	0		161442	1172647
0.47	0		161444	30637
0.741	0		161446	265285
0.54	0		161448	1078918
0.52	0		161449	1118218
0.96	0		161450	1217602
2.59	0		652005	1101496
10	0		552880	332087
2.09	0		161457	30649
1	0		161459	1084682
4	0		161460	1151428
1.42	0		161461	1222736
0.43	0		161463	1123728
0.646	0		161464	348300
0.6502	0		508239	270975
0.42	0		161466	1108752
1.28	0		161468	122485
0.518	0		161469	1189928

0.894	0	161470	1169204
0.48	0	161472	1067308
0.65	0	161474	1056656
0.627	0	161476	350049
0.65	0	161477	1099232
1.08	0	161478	1159445
0.287	0	701940	1201965
1.264	0	161479	30667
0.75	0	491322	109669
1	0	161480	30668
5	0	161481	1208516
0	0	161483	68815
0.75	0	161484	1198542
2.51	0	161486	312509
0.42	0	161488	30574
5	0	161489	244327
1.5	0	161490	1111204
0.5	0	516516	284756
1.14	0	161492	286966
0.51	0	161493	1063376
0.51	0	161494	342947
0.5	0	161495	1126842
0.5	0	161496	1091552
0.5	0	161498	322552
0.5	0	161500	353113
0.51	0	161501	30686
0.5	0	161502	30687
5	0	161503	1074039
5	0	161506	1143834
2.89	0	161510	1129265
1	0	161512	21716
0.56	0	161513	328638
1	0	161515	1082333
1.023	0	161516	1176552
0.4874	0	161517	1173949
0.487	0	657236	1174708
0.51	0	161519	1201485
0.48	0	161520	30701
0.48	0	161521	1207399
5.35	0	161523	30816
0.87	0	161525	1208942
1.91	0	161527	368320
0.59	0	161584	1029429
0.54	0	161585	1193275
0.59	0	161586	1085996
0.59	0	161587	1179619
0.59	0	161588	341166

0.59	0	161591	1085868
0.59	0	161592	30761
0.5	0	161594	1207505
1	0	515498	16991
0.5	0	161595	1064803
1	0	161596	30765
0.93	0	161600	30769
1.26	0	161601	1104139
1	0	161603	1196730
1	0	161604	30773
0.5	0	161605	30774
0.5	0	161606	1107485
1	0	161607	30776
4.66	0	512628	350375
0.4983	0	161611	1149271
0.47	0	161612	1043704
6.22	0	161615	1200719
0.32	0	161622	1092669
0.36	0	161629	30791
0.15	0	161632	1229125
0.39	0	161643	1200713
1.584	0	161645	246875
0.51	0	161648	1125561
0.48	0	161649	1219808
0.24	0	161651	30808
1.41	0	161653	30810
1.21	0	161656	30813
0.793	0	638475	1169352
1	0	161658	1169660
1	0	161659	1111234
0.12	0	161663	30819
2	0	161668	1109348
1.11	0	161673	1221481
0.5	0	161676	1195430
0.5	0	161677	275674
1	0	161678	1189422
2.9	0	161679	311427
0.709	0	161681	1092984
1	0	161689	1151385
3	0	161691	30839
4.644	0	161695	30843
1	0	161706	1125289
5	0	163463	1170802
1	0	163465	32051
0.278	0	163466	32052
0.278	0	163467	32053
0.5	0	163468	1196449

0.278	0	163482	16389
0.43	0	163483	32064
0.26	0	163485	1132954
15.589	0	163488	1166692
2.878	0	163489	32069
1.28	1.28	163498	1173281
1.866	0	163500	262890
0.76	0	163501	28506
2.79	0	163502	1202292
0.723	0	163504	1149004
0.7763	0	163505	1136935
0.834	0	163506	1058603
0.92	0	647319	1096571
1	0	669020	1135894
0.28	0	163513	1150761
0.94	0	163517	276636
2.36	0	163518	32087
0.51	0	566645	1131426
1.15	0	566759	1081183
0.744	0	163520	1029129
1	0	619188	1054019
1.29	0	168832	1093981
0.38	0	168838	1122500
38.48	0	168843	308346
4.197	0	168863	1136284
5.21	0	168865	273863
1.48	0	637781	109875
1.5	0	168909	238325
1	0	168951	319986
0.2821	0	168955	1203870
0.2749	0	693291	1199937
0.5	0	170760	1117530
0.19	0	170762	37108
0.3295	0	170768	1189052
0.35	0	170769	1113677
0.238	0	170770	37113
0.2458	0	170771	1230836
0.4073	0	170773	1117238
0.99	0	170777	1132243
0.37	0	170780	1164923
0.184	0	170781	1189675
0.18	0	170782	1107454
0.34	0	170786	37128
0.3	0	170787	1180987
0.43	0	170790	1068968
36.04	0	170808	37142
2	0	170810	1125750



7	0	658736	1039937
1.06	0	170839	173517
6.6298	0	497623	1205150
1	0	693088	1182459
1	0	170881	71696
19.72	0	637141	1035061
10	0	496935	47869
5	0	170944	283009
3.3	0	170947	1115642
1.145	0	170966	1185405
1.067	0	170969	1125166
1	0	170974	368037
1	0	170976	1065576
0.5	0	170977	1140683
0.5	0	170983	1152786
0.28	0	170990	241589
0.53	0	170992	37270
0.19	0	170997	1095678
0.62	0	171013	1184825
0.66	0	171015	242751
0.1612	0	171026	1226993
1.7634	0	171028	366673
1.2	0	171031	359286
1.17	0	171033	1028255
42.2841	0	171056	334102
2.008	0	171064	307785
29.175	0	535838	85252
0.39	0	171121	1050412
1.146	0	171122	1073783
0	0	171123	1214657
0.206	0	171124	37346
0.394	0	171126	1217506
0.18	0	171128	1144543
0.18	0	171129	1211353
0.245	0	171130	1056947
0.78	0	171132	1096093
0.22	0	171133	1223196
0.57	0	171134	365545
0.43	0	171135	264325
0.673	0	171138	1127884
0.255	0	171140	261874
7.71	0	519641	83984
9.1	0	171177	1040149
0.69	0	171234	257845
0.474	0	171235	37409
2.673	0	171310	1170305
0.59	0	545030	295673

0.6	0	171320	1019951
0.61	0	171321	1194723
0.55	0	171322	1219996
0.55	0	171323	1048527
0.38	0	171325	37471
0.42	0	171326	1184390
0.55	0	171328	1143661
0.47	0	171329	1131868
0.4	0	171330	37476
0.434	0	171331	294558
0.52	0	171332	247045
0.52	0	171333	365203
0.388	0	171335	1099895
0.36	0	171336	1055611
0.44	0	171337	1170142
0.43	0	171338	1220904
0.36	0	171339	1148085
0.5075	0	595630	1086300
0.4	0	171343	37486
0.83	0	171344	1106629
1.32	0	619161	44468
1	0	621455	1106173
1	0	171350	1206480
0.412	0	171364	1217910
1.364	0	703065	1021665
0.1	0	171366	1076644
0.32	0	171371	1074304
0.407	0	171386	1032261
0.352	0	171457	37533
0.16	0	171461	37534
0.16	0	171462	361056
0.42	0	171464	1164554
0.13	0	171467	26470
0.13	0	171468	37540
0.288	0	171471	37543
0.275	0	171472	1021781
0.2	0	171473	242979
0.14	0	171477	1093839
0.344	0	171483	1193412
0.391	0	180433	312130
0.391	0	693135	245794
0.27	0	180435	43181
0.53	0	180436	256475
0.545	0	180437	294662
0.294	0	180460	43191
0.29	0	180470	43192
0.56	0	180472	1043791

0.6427	0	180807	1177363
0	0	180810	1230402
0	0	180811	1129079
0	0	180815	1204815
0	0	180817	43404
0	0	180818	1154734
0	0	180819	43406
0	0	180821	1176076
0	0	180824	1149981
0	0	180826	1209183
0	0	180827	1200975
0	0	180828	134260
0	0	180835	1042510
0	0	180836	1111766
0	0	180838	1191452
0	0	180839	1127817
0	0	180841	1154441
0	0	180842	253292
0	0	180843	1207293
0	0	180844	353168
0	0	180845	43428
0	0	180846	43429
0	0	180848	1204386
0	0	180849	1140162
0	0	180850	1209316
0	0		1186081
0	0		1185925
0	0	181499	1102144
0	0	181500	1081084
0	0	181501	292942
0	0	181528	279796
0	0	181534	1179589
0	0	181564	1188607
0	0	695633	1188609
0	0	181612	244969
0	0	181613	329285
0	0	181617	1090910
0	0	181627	247054
0	0	181628	43998
0	0	181630	1153663
0	0	181633	302985
0	0	181641	1149477
0	0	181653	1115623
0	0	181654	300406
0	0	181655	279822
0	0	181657	1083584
0	0	181666	44027

0	0	181667	315766
0	0	181670	247050
0	0	181671	1102731
0	0	181675	1034397
0	0	181683	1145827
0	0	181684	336312
0	0	181692	1203255
0	0	181696	1180685
0	0	181697	1191807
0	0	181698	1061868
0	0	181699	1225370
0	0	181703	44059
0	0	181704	322293
0	0	181705	264780
0	0	181721	1166460
0	0	181722	1174545
0	0	181723	251548
0	0	181727	44074
0	0	181728	1218293
0	0	181729	44076
0	0	181733	1082536
0	0	181734	44081
0	0	181736	1217820
0	0	703283	1230458
0	0	181741	44086
0	0	181744	1221877
0	0	181745	366777
0	0	181754	1134830
0	0	680080	1157587
0	0	181771	1070120
0.153	0	181772	1070834
0	0	181777	1062360
0	0	181788	1217844
0	0	181791	1209651
0	0	181794	1212000
0	0	181799	320540
0	0	181811	44133
0	0	573884	1082717
0	0	520118	1042583
0	0	181828	1129599
0	0	181829	1207631
0	0	702126	1215843
0	0	181830	1148957
0	0	181832	1124227
0	0	181841	1152600
0	0	181847	1100305
0	0	181852	44161

0	0	181855	271593
0	0	181857	284974
0	0	181858	344687
0	0	181859	44166
0	0	181862	1052341
0	0	181864	242245
0	0	181869	44175
0	0	181875	1060327
0	0	181878	1085655
0	0	181879	44747
0	0	181883	1210105
0	0	181885	1157628
0	0	181887	341664
0	0	181890	248592
0	0	181891	1065372
0	0	181892	1083565
0	0	181894	1074405
0	0	181897	1214993
0	0	181899	44202
0	0	181901	360111
0	0	181902	1187807
0	0	181905	1200769
0	0	181906	256036
0	0	181907	44208
0	0	181908	257165
0	0	181910	44211
0	0	181919	1176512
0	0	181920	44216
0	0	181921	306337
0	0	181924	69189
0	0	181925	358868
0	0	181927	44221
0	0	181928	1142558
0	0	181929	44223
0	0	181932	1061449
0	0	181933	1108579
0	0	181934	1111368
0	0	181938	1221833
0	0	181939	1058978
0	0	181940	1193372
0	0	181945	290615
0	0	181946	1063440
0	0	181957	1140864
0	0	181958	285625
0	0	181959	1081298
0	0	181963	1204840
0	0	181966	1164638

0	0	517363	1172252
0	0	541284	1023379
0	0	547781	325891
0	0	550059	356516
0	0	535968	325131
0	0	181971	1165768
0	0	181972	1088551
0	0	181974	365844
0	0	181975	44260
0	0	181977	1160933
0	0	181980	44264
0	0	181983	279929
0	0	181988	44272
0	0	181994	1099201
0	0	181998	44280
0	0	181999	1070964
0	0	182000	1127700
0	0	182004	1212616
0	0	182012	353517
0	0	653951	1107592
0	0	182018	1078643
0	0	182019	295584
0	0	522480	354080
0	0	182022	93797
0	0	182023	1105149
0	0	182024	318212
0	0	182025	1030629
0	0	182031	1053044
0	0	182032	1074263
0	0	182034	44309
0	0	182035	1099338
0	0	182039	1107571
0	0	182042	44314
0	0	182043	44315
0	0	182046	1161391
0	0	182051	1070022
0	0	182053	1210511
0	0	182054	1065560
0	0	182055	1135341
0	0	182057	1203392
0	0	182058	1122660
0	0	182063	44333
0	0	182065	1155545
0	0	182067	1092239
0	0	182084	1202730
0	0	182095	1081114
0	0	182096	1161365

0	0	182099	282954
0	0	182100	330114
0	0	182102	1125091
0	0	182104	44360
0	0	182105	1147477
0	0	182108	1139934
0	0	182109	1099575
0	0	182114	283493
0	0	182115	280848
0	0	182117	264563
0	0	182118	44373
0	0	182126	1157592
0	0	182127	44382
0	0	182128	1073581
0	0	182130	1078870
0	0	182131	1131657
0	0	182137	1054186
0	0	182139	135152
0	0	182141	1137189
0	0	182143	320718
0	0	182144	1224616
0	0	182147	1227765
0	0	682291	1193752
0	0	182150	44400
0	0	182151	44401
0	0	182155	44404
0	0	182156	1217206
0	0	182160	1205667
0	0	182162	1200230
0	0	182167	267929
0	0	182168	1074822
0	0	488209	1194182
0	0	182169	307646
0	0	182174	303782
0	0	182175	1058922
0	0	182176	44421
0	0	182178	44423
0	0	182179	284912
0	0	182180	1182193
0	0	182187	1227910
0	0	182194	1082546
0	0	182203	1127497
0	0	182205	44442
0	0	182207	1057854
0	0	182208	44444
0	0	182209	44445
0	0	182211	44447

0	0	182214	1076998
0	0	182216	1135305
0	0	182218	1091160
0	0	182232	44463
0	0	182235	44464
0	0	182239	44466
0	0	182240	44467
0	0	182242	1120831
0	0	182243	1147115
0	0	182244	44471
0	0	182246	65086
0	0	182247	339876
0	0	182248	1192272
0	0	182249	44475
0	0	182250	1116614
0	0	182252	1186198
0	0	182253	1201475
0	0	182255	1171338
0	0	182256	1209314
0	0	182257	1209388
0	0	182258	312176
0	0	182260	358424
0	0	182261	44486
0	0	182263	1066098
0	0	182265	263202
0	0	182266	339576
0	0	182268	1222970
0	0	182269	1218337
0	0	182270	1065374
0	0	182271	359707
0	0	182272	1121219
0	0	182273	1183532
0	0	182274	1086066
0	0	182275	297205
0	0	182276	44501
0	0	182277	1176905
0	0	182279	289187
0	0	182280	1198823
0	0	182281	1080501
0	0	182282	1152882
0	0	182284	1221308
0	0	182285	1045074
0	0	182286	1143533
0	0	182287	1212846
0	0	182289	313478
0	0	182290	44515
0	0	182292	1165925



0	0	182293	1084585
0	0	182294	1084957
0	0	182295	1044153
0	0	182296	343983
0	0	182298	367417
0	0	182299	286499
0	0	182307	1174688
0	0	182308	1170336
0	0	182309	265701
0	0	182311	1157678
0	0	182312	1159136
0	0	182313	1197749
0	0	182314	330472
0	0	182315	273145
0	0	182316	1193708
0	0	182317	1107622
0	0	182318	357563
0	0	182319	280321
0	0	182321	280322
0	0	182322	347996
0	0	182323	1072779
0	0	182324	1091916
0	0	182325	1219467
0	0	182326	1199667
0	0	182329	283629
0	0	182330	26484
0	0	182331	1169918
0	0	182332	1225575
0	0	182333	1139361
0	0	182334	1131125
0	0	182335	1214257
0	0	182336	273399
0	0	182337	282310
0	0	182340	1050363
0	0	182341	330040
0	0	182342	1219463
0	0	182344	255684
0	0	182345	1044378
0	0	182346	299231
0	0	182347	336860
0	0	182348	1084181
0	0	182349	1103782
0	0	182350	354129
0	0	182351	1151027
0	0	182353	1210350
0	0	182354	313987
0	0	182356	299392

0	0	182358	263554
0	0	182359	1187627
0	0	182360	238397
0	0	182361	1130897
0	0	515740	1160759
0	0	515741	337030
0	0	515742	1142644
0	0	515743	313928
0	0	515745	1196333
0	0	515746	328224
0	0	515747	1048032
0	0	515748	1173147
0	0	515749	1073250
0	0	515750	312214
0	0	515752	1148915
0	0	515753	366029
0	0	515754	315133
0	0	515756	1095905
0	0	515757	364768
0	0	515758	1036719
0	0	515760	1023518
0	0	515763	1044340
0	0	515764	292564
0	0	515765	1028492
0	0	515766	1149320
0	0	515767	1216603
0	0	515768	338824
0	0	515770	1119831
0	0	515771	37503
0	0	515772	1145108
0	0	515773	313198
0	0	515775	1042502
0	0	515777	1042425
0	0	515778	1098893
0	0	515780	1225070
0	0	515782	302707
0	0	515783	1026543
0	0	515784	1059118
0	0	515785	1083345
0	0	515786	344947
0	0	515787	1071724
0	0	515788	337498
0	0	515789	1139734
0	0	515790	324676
0	0	515791	1195419
0	0	515792	319356
0	0	515793	1026201

0	0	515795	1152880
0	0	515798	1055321
0	0	182364	44528
0	0	182365	1101869
0	0	182367	295093
0	0	182369	1207697
0	0	182371	264881
0	0	182372	1203399
0	0	182374	1146915
0	0	182375	1198350
0	0	182376	1195102
0	0	182683	1218254
0.639	0	182685	276881
0	0	182687	1089278
0	0	182688	1086483
5	0	182699	1042982
5	0	182702	32607
5	0	182703	1185306
0.97	0	182707	1115335
0.97	0	182709	1165646
1.12	0	182710	1151420
0	0		1229802
0	0		1218141
0	0		1222093
0	0		1220512
0	0		1219077
0	0		1224452
0	0		1226988
0	0		1223031
0	0		1210039
0	0	187224	47858
0	0	187225	1055780
0	0	187228	1217366
0	0	187229	321639
0	0	187230	1055730
0	0	187232	245779
0	0	187233	1181095
0	0	187234	282174
0	0	187235	314100
0	0	187237	1055612
0	0	187238	1070317
0	0	187239	1075785
0	0	187240	360932
0	0	187241	1177265
0	0	187242	1112909
0	0	187244	1223158
0	0	187247	1146131

0	0	187248	1039900
0	0	187249	1201527
0	0	187250	1121979
0	0	187251	1124162
0	0	187252	1194466
0	0	187253	47885
0	0	187254	1090472
0	0	187255	95528
0	0	187257	292025
0	0	187258	1139352
0	0	187261	1031478
0	0	187262	285757
0	0	187265	1211386
0	0	187268	1084299
0	0	187269	1206655
0	0	187270	1153423
0	0	187271	274787
0	0	194058	1208853
0	0	194059	1074306
0	0	194060	1224125
0	0	194063	1228193
0	0	194066	1206576
0	0	194067	1106216
0	0	194068	1214581
0	0	194069	257016
0	0	194070	1105030
0	0	194071	1202694
0	0	194072	1153977
0	0	194073	1202677
0	0	194074	265603
0	0	194075	1173555
0	0	194076	249842
0	0	194077	52253
0	0	194078	278251
0.33	0	194082	1197778
0	0	194083	1065619
0	0	194084	1202810
0	0	194086	1195404
0	0	194087	52262
0	0	194089	1140023
0	0	194090	1029468
0	0	194091	1221619
0	0	194092	1169610
0	0	194093	52268
0	0	194094	1078789
0	0	194096	52271
0	0	194097	61581

0	0	194099	1199908
0	0	194100	1118258
0	0	194102	1044611
0	0	194104	1229160
0	0	194106	52280
0	0	194107	286712
0	0	194108	1180793
0	0	194109	1143540
0	0	194110	16960
0	0	194111	1201505
0	0	194112	1024724
0	0	194114	1198295
0	0	194116	1231111
0	0	194117	52291
0	0	194118	1169841
0	0	194119	1108350
0	0	194121	1200777
0	0	194122	52296
0	0	194123	270340
0	0	194124	1188988
0	0	194125	1169379
0	0	194126	241598
0	0	194127	1153249
0	0	194128	1148030
0	0	194129	52302
0	0	194130	267655
0	0	194131	52304
0	0	194132	1138380
0	0	194133	1150927
0	0	194134	285705
0	0	194135	1134850
0	0	194136	1186551
0	0	194138	1198886
0	0	194139	314753
0	0	194140	341932
0	0	194141	52313
0	0	194142	1152776
0	0	194143	1043182
0	0	194144	334555
0	0	194146	1194409
0	0	194147	1221938
0	0	194148	1095917
0	0	194152	305231
0	0	194153	1168165
0	0	194154	1183573
0	0	194155	1056749
0	0	194157	1021816

0	0	194158	1137032
0	0	194159	246546
0	0	194160	1195411
0	0	194162	1168191
0	0	194164	1164562
0	0	194442	1060139
0	0	194445	1216080
0	0	194446	1158234
0	0	194447	1173898
0	0	194448	1192131
0	0	194449	1127139
0	0	194450	1089901
0	0	194451	282974
0	0	194452	1183038
0	0	194863	311243
0	0	194867	1231156
0	0	194870	1155197
0	0	194872	52679
0	0	194873	52680
0	0	194874	1094599
0	0	194875	1219842
0	0	194878	52685
0	0	194879	347746
0	0	194881	243023
0	0	194882	1177085
0	0	194883	52690
0	0	492350	1181277
0	0	194904	308966
0	0	194911	1024300
0	0	194912	52703
0	0	641337	1146582
0	0	641338	1160912
0	0	641339	1167303
1.15	0	195728	1189033
0.82	0	195729	255576
0.82	0	195730	1181612
0.82	0	195731	1099048
0.82	0	195732	1182779
0.82	0	195733	1177098
0.82	0	195734	1226469
0.82	0	195735	1111928
0	0	195736	1091061
0.82	0	195738	53364
0.75	0	195739	1134403
0.69	0	195740	1191650
0.69	0	195742	1159351
0.69	0	195743	284010

0.69	0	195744	53369
0.69	0	195745	1147591
0.69	0	195746	53371
0.69	0	195747	1107541
0.69	0	195748	1119779
0.69	0	195749	80223
0.96	0	195750	1218098
0.76	0	195751	1062967
0.76	0	195752	1149011
0.76	0	195753	1157417
0.76	0	195754	1156297
0.76	0	195755	344019
0.76	0	195756	1125976
0.76	0	195757	1150430
0.76	0	195758	1097791
0.76	0	195759	1058507
0.96	0	195761	43286
0.76	0	195762	1091444
1.52	0	195763	1121059
0.76	0	195765	1056201
0.76	0	195766	1098153
0.76	0	195767	331823
0.76	0	195768	1171802
0.76	0	195769	53390
0.76	0	195770	344338
0.76	0	195772	287208
0	0	195773	151434
0	0	195774	345842
0.67	0	195775	53396
0.58	0	503900	1068575
1	0	195777	325182
1	0	195778	1139349
1	0	195779	257961
1	0	195780	1213508
0.56	0	195781	1183349
0.68	0	195783	1090648
0.68	0	646540	1090649
0.68	0	646542	1090647
0.84	0	195784	1071774
1	0	195786	1122223
1	0	195787	1078216
1	0	195788	1195690
0.348	0	195789	1202446
0.3279	0	195790	1047766
0.3534	0	613865	85795
0	0	195792	1122644
0	0	195793	1230084

0	0	195794	1051726
0	0	195795	53414
0	0	195796	1022130
0	0	195799	1081388
0	0	195800	1083532
0	0	195801	1103715
0	0	195802	1054286
0	0	195803	53420
0	0	195805	297976
0	0	195806	287122
0	0	195807	1091768
0	0	195808	1153046
0	0	195810	263144
0	0	195811	293588
0	0	195812	1086288
0	0	195813	243331
0	0	195814	1115360
0	0	195816	1170470
0	0	195817	358526
0	0	195818	319209
0	0	195819	1199410
0	0	195821	53434
0	0	195822	53435
0	0	195823	1139739
0	0	195825	1169252
0	0	596160	1033931
0	0	195826	248645
0	0	195827	1124604
0	0	195828	53439
0	0	195829	277751
0	0	196356	1212371
0	0	196357	1183620
0	0	196358	53853
0	0	196359	1216076
0	0	196360	253414
0	0	196361	1084037
0	0	196362	1220793
0	0	196363	250305
0	0	196364	1158502
0	0	196365	1137239
0	0	196382	1061988
0	0	196383	1196633
0	0	196385	1164905
0	0	196388	1082900
0	0	196390	53878
0	0	196391	53879
0	0	196394	1055599



0	0	196397	1130590
0	0	196399	1075325
0	0	196401	1180829
0	0	196402	1217011
0	0	196404	1193568
0	0	196406	1039291
0	0	196407	242337
0	0	196408	1135911
0	0	196410	1042950
0	0	196412	1169083
0	0	196414	1225716
0	0	196418	289529
0	0	196419	1029483
0	0	196421	330970
0	0	196423	53910
0	0	196424	1130569
0	0	196425	1205659
0	0	196426	1095656
0	0	196427	1140067
0	0	196428	1085717
0	0	196429	1066750
0	0	196430	1173589
0	0	196432	1137663
0	0	196433	1133162
0	0	196434	1139379
0	0	196438	1152702
0	0	196441	1130964
0	0	196442	1057428
0	0	196444	1107353
0	0	196445	53930
0	0	196446	1166026
0	0	196447	1165365
0	0	196448	296495
0	0	196449	298031
0	0	196452	325865
0	0	196453	1176562
0	0	196455	1202213
0	0	196457	287046
0	0	196459	1121843
0	0	196460	1124050
0	0	196461	1056106
0	0	196463	53942
0	0	196464	1114185
0	0	196465	1190091
0	0	196466	1054459
0	0	196467	49728
0	0	196468	1207009

0	0	196473	1045156
0	0	196474	1043231
0	0	196476	362617
0	0	196478	53952
0	0	196479	1193874
0	0	196480	1143811
0	0	196484	53956
0	0	196489	1042826
0	0	196490	1173404
0	0	196498	1104923
0	0	196499	1112916
0	0	196500	1183735
0	0	196501	1101701
0	0	196503	1215575
0	0	196504	239928
0	0	196505	53975
0	0	196506	68623
0	0	196507	1104968
0	0	196508	1055973
0	0	196511	1169677
0	0	196512	1120879
0	0	196513	1068553
0	0	196514	257836
0	0	196515	1201075
0	0	196516	53986
0	0	196519	1195679
0	0	196522	311624
0	0	196523	1227939
0	0	196528	247970
0	0	196530	1231259
0	0	196533	1214793
0	0	196534	267405
0	0	196539	1172005
0	0	196540	334504
0	0	196542	1044477
0	0	196543	1135297
0	0	196544	1117109
0	0	196545	54010
0	0	196546	1128442
0	0	196547	1175230
0	0	196549	316204
0	0	196550	1180602
0	0	196551	1211322
0	0	196554	1228564
0	0	196556	54020
0	0	196557	1223562
0	0	196562	1193172

0	0	196567	54031
0	0	196570	1186453
0	0	196571	346885
0	0	196572	1042569
0	0	196573	1174727
0	0	196575	1168902
0	0	196576	1154916
0	0	196577	1190010
0	0	196580	1034122
0	0	196581	1230000
0	0	196582	296856
0	0	196584	245819
0	0	196585	294636
0	0	196587	320220
0	0	196590	1060556
0	0	196591	1205362
0	0	196592	263283
0	0	196593	1144963
0	0	196594	54055
0	0	196595	1161709
0	0	196596	54057
0	0	196597	328212
0	0	196599	1182972
0	0	196600	1195710
0	0	196604	54065
0	0	196606	1089727
0	0	196609	1182038
0	0	196610	1109588
0	0	196611	1207447
0	0	196612	54072
0	0	196613	1210873
0	0	196616	320173
0	0	196618	354851
0	0	196619	1027416
0	0	196620	1199076
0	0	196622	1207265
0	0	196623	54081
0	0	196624	54082
0	0	196626	1116480
0	0	196627	1143072
0	0	196628	284272
0	0	196629	1224956
0	0	196632	1205057
0	0	196634	1088663
0	0	196637	1169018
0	0	196643	1155372
0	0	196644	1121860

0	0	196645	1122248
0	0	196646	54099
0	0	196647	1174383
0	0	196650	346076
0	0	196652	1193464
0	0	196653	54105
0	0	196654	1138998
0	0	196655	309643
0	0	196656	1212211
0	0	196657	53424
0	0	196658	1067256
0	0	196659	1189833
0	0	196660	343894
0	0	196661	1190219
0	0	196663	1046380
0	0	196664	1041002
0	0	196665	1089454
0	0	196667	1196403
0	0	196668	1078161
0	0	196670	1198222
0	0	196671	1116626
0	0	196672	1114322
0	0	196673	54124
0	0	196674	1050478
0	0	196675	1142740
0	0	196677	54128
0	0	196678	1139435
0	0	196679	347107
0	0	196683	1197180
0	0	196685	328321
0	0	196688	54139
0	0	196689	1114154
0	0	196692	1216488
0	0	196693	54143
0	0	196694	1195581
0	0	196695	298700
0	0	196696	1217931
0	0	196697	1045772
0	0	196699	1057078
0	0	196703	54152
0	0	196704	1211311
0	0	196705	1064875
0	0	196706	1208792
0	0	196707	338406
0	0	196709	298250
0	0	196710	278625
0	0	196711	1159667

0	0	196712	252333
0	0	196715	1189099
0	0	196717	1203698
0	0	196719	1155408
0	0	196721	54168
0	0	196722	1195502
0	0	196724	1108439
0	0	196725	1040060
0	0	196726	1134257
0	0	196727	343732
0	0	196728	1138361
0	0	196729	1207158
0	0	196763	1181346
0.41	0	197228	1221585
0.17	0	592817	1127102
0.69	0	592823	1024301
0	0	197764	1032868
0	0	197765	1169916
0	0	197766	268582
0	0	197767	1055432
0	0	197768	1190594
0	0	696950	337027
0	0	197769	1090434
0	0	197770	1070849
0	0	197771	1062005
0	0	197772	255135
0	0	197773	1186978
0	0	197774	1171373
0	0	197777	1160444
0	0	197778	1031032
0	0	197780	240139
0	0	197781	1103866
0	0	197782	303060
0	0	197783	1176377
0	0	197784	1054340
0	0	197785	1174239
0	0	197786	1161429
0	0	197787	1188625
0	0	197788	1144899
0	0	197789	92876
0	0	197790	1218728
0	0	197791	1233085
0	0	197792	1225856
0	0	197793	1144503
0	0	197794	54980
0	0	197795	1022356
0	0	197796	1112418

0	0	197798	1059498
0	0	197799	54985
0	0	197800	54986
0	0	197801	1157253
0	0	197802	1223911
0	0	197803	1137924
0	0	197805	1161064
0	0	197806	1130955
0	0	197807	1033528
0	0	197808	1145127
0	0	197809	147247
0	0	197811	281985
0	0	197812	1206090
0	0	197813	1187874
0	0	197814	341422
0	0	197815	1214984
0	0	197816	68417
0	0	197817	1062680
0	0	197818	1193109
0	0	197819	1148806
0	0	197820	1142391
0	0	197821	1212398
0	0	197822	255073
0	0	197823	1203415
0	0	199922	1076352
0	0	199923	368409
0	0	199924	368367
0	0	199925	349296
0	0	200864	1183257
0	0	200865	312700
0	0	200866	1206840
0	0	200867	57083
0	0	200868	57084
0	0	200870	1192396
0	0	200871	1105876
0	0	200873	1064613
0	0	200874	266331
0	0	200875	1116056
0	0	200881	299140
0	0	200883	362301
0	0	200888	57100
0	0	200889	328806
0	0	200890	57102
0	0	200891	1086630
0	0	200892	1092467
0	0	200896	252272
0	0	200897	1183750

0	0	200898	1181559
0	0	200899	1120682
0	0	200900	1030184
0	0	200901	57113
0	0	200902	57114
0	0	200904	1221802
0	0	200905	1029502
0	0	200906	1032583
0	0	200907	57119
0	0	200909	1145035
0	0	200912	57123
0	0	200913	1094700
0	0	200914	1117290
0	0	200915	57126
0	0	200916	363283
0	0	200919	1103270
0	0	200920	1216509
0	0	200921	57132
0	0	200922	1042728
0	0	200924	279139
0	0	200925	1193052
0	0	200926	71208
0	0	200927	1057792
0	0	200928	1069907
0	0	200929	354522
0	0	200930	1141589
0	0	200931	250191
0	0	200933	57144
0	0	200934	57145
0	0	200936	1127886
0	0	200937	1151572
0	0	200938	57149
0	0	200939	254859
0	0	200940	1079868
0	0	200941	1208461
0	0	200942	1037875
0	0	200943	1127750
0	0	200944	1151287
0	0	200945	57156
0	0	200947	57157
0	0	200950	1106077
0	0	200952	57162
0	0	200953	254046
0	0	200954	350171
0	0	200955	1152197
0	0	200957	1095722
0	0	200958	1179468

0	0	200959	1223633
0	0	200960	1197232
0	0	200961	57169
0	0	200963	1162396
0	0	200964	287688
0	0	200966	277796
0	0	200968	1121740
0	0	200969	57176
0	0	200970	1113951
0	0	200971	1179331
0	0	200972	57179
0	0	200974	1154758
0	0	200975	244398
0	0	200976	1064447
0	0	200977	244029
0	0	200978	1124286
0	0	200979	1170599
0	0	200980	1179512
0	0	200981	1108151
0	0	200982	335823
0	0	200984	342588
0	0	200986	317189
0	0	200988	57194
0	0	200989	269818
0	0	200990	1176581
0	0	200992	1038204
0	0	200993	1049297
0	0	200996	57202
0	0	201000	267099
0	0	201001	297863
0	0	201005	252179
0	0	201006	57211
0	0	201007	57212
0	0	201008	266842
0	0	201009	1124225
0	0	201010	1191833
0	0	201011	1154585
0	0	201013	1180168
0	0	201014	1152543
0	0	201015	1213203
0	0	201019	1031184
0	0	201020	1128760
0	0	201022	254302
0	0	201023	1201812
0	0	201024	1171030
0	0	201028	1074336
0	0	201029	266944



0	0	201031	1202449
0	0	201032	312233
0	0	201033	1048670
0	0	201034	1033384
0	0	201035	1045100
0	0	201036	57227
0	0	201037	1057522
0	0	201040	1093021
0	0	201041	1154495
0	0	201044	57229
0	0	201045	57230
0	0	201047	1207937
0	0	201048	302212
0	0	201049	1229192
0	0	201050	250330
0.193	0	204185	277219
0.2177	0	204186	1097342
0.188	0	204188	59701
0.374	0	204189	342641
0.27	0	204193	362756
0.3014	0	204194	1225486
0.3688	0	204195	59706
0.28	0	204196	1054010
0.6	0	206341	1108181
0.29	0	206342	61130
0.9	0	206343	363940
0.58	0	206345	272351
0.58	0	206346	1045741
0.9	0	206347	303667
0.55	0	206348	61136
0.7	0	497809	16910
1.25	0	206349	1195438
1.25	0	206350	1171446
1.25	0	206351	340644
0	0	206612	265352
0	0	206614	1206724
0	0	206615	1110554
0	0	206617	1144306
0	0	206618	1171510
0	0	206620	1195798
0	0	206622	1120107
0	0	206624	360089
1.5608	0	206626	362123
0	0	206628	1052390
0	0	206643	1035196
0	0	206644	1197693
0	0	206646	259669

0	0	206649	1219063
0	0	206650	1038023
0	0	206651	1057772
0	0	206652	61338
0	0	206654	1071875
0	0	206655	61339
0	0	206656	1065787
0	0	206657	306304
0	0	206658	1166593
0	0	206659	1122036
0	0	206660	1230722
0	0	206663	1216455
0	0	206665	1024723
0	0	206671	362730
0	0	206672	1139994
0	0	206675	1141199
0	0	206703	1119959
0	0	206704	61357
0	0	206741	1093578
0	0	206742	61365
0	0	206743	61366
0	0	206744	291083
0	0	206745	325418
0	0	206746	1216207
0	0	206747	257231
0	0	206748	1083359
0	0	206749	1089445
0	0	206750	61373
0	0	206751	1040087
0	0	206752	61375
0	0	206753	61376
0	0	206754	1062006
0	0	206756	1207614
0	0	206757	1042630
0	0	206758	296139
0	0	206759	167988
0	0	206760	61383
0	0	206761	1193050
0	0	206762	299827
0	0	206763	278320
0	0	206764	1149716
0	0	206766	1217354
0	0	206767	1155030
0	0	206768	68859
0	0	206769	61392
0	0	206770	271476
0	0	206771	1088491

0	0	206772	61395
0	0	206773	1049558
0	0	206775	279415
0	0	206776	260281
0	0	206778	1133697
0	0	206779	12161
0	0	206781	1186942
0.5	0	206886	321580
1	0	206887	1116688
0.47	0	206889	61470
0.98	0	206986	1163664
2.017	0	206988	1049045
1.51	0	206992	1072102
2	0	206995	1097158
0.46	0	207023	1163622
0.3388	0	207062	1158115
0	0	207063	1053255
0	0	207064	1070476
0	0	207065	1212831
0	0	207066	1029090
0	0	207067	260280
0.3106	0	207069	1140803
0	0	207070	361636
0	0	207073	273555
0	0	207074	61586
0	0	207075	1186688
0	0	207076	1099749
0	0	207077	1130948
0	0	676943	1027339
0	0	207078	1160765
0	0	207081	61591
0	0	207082	334007
0	0	207085	1164828
0	0	207086	1086124
0	0	207088	1116147
0	0	207090	1155195
0	0	207091	1177062
0	0	207093	289123
0	0	207094	1095674
0	0	207095	1047266
0	0	207097	1186742
0	0	207099	1144326
0	0	207100	1167123
0	0	207101	271521
0	0	207109	279085
0	0	207110	326202
0	0	207111	1055399

0	0	207112	1200321
0	0	207114	1031883
0	0	207115	1114795
0	0	207116	1231291
0	0	207117	277997
0	0	207118	1150694
0	0	207119	1225613
0	0	207120	1177982
0	0	207121	1179248
0	0	207122	1176893
0	0	207123	1163281
0	0	207138	1211265
0	0	705376	1210942
0	0	207139	61626
0	0	208159	62444
1.24	0	553990	1221146
0.89	0	563383	361691
0.89	0	563384	1090423
0.89	0	563385	1147821
0	0	211587	266448
0	0	211590	1126946
0	0	211591	1230214
0	0	211593	241957
0	0	211599	1068456
0	0	211601	1228217
0	0	211605	1081549
0	0	211608	1067336
0	0	211611	283122
0	0	211612	65075
0	0	211614	1052054
0	0	211616	263033
0	0	211617	1064324
0	0	211628	1024899
0	0	211631	65091
0	0	211635	265074
0	0	211636	1138065
0	0	211642	17170
0	0	211654	361578
0	0	211656	255404
0	0	211658	1047090
0	0	211660	1137910
0	0	211663	282330
0	0	211665	256911
0	0	211666	276989
0	0	211669	1112348
0	0	211676	65105
0	0	211678	65106

0	0	211684	1143121
0	0	211686	1203767
0	0	211687	65111
0	0	211691	65112
0	0	211695	247254
0	0	211696	1074466
0	0		1175863
0	0		1181439
0	0		1180939
0	0		1175908
0	0		1228655
0	0		1224965
0	0		1228223
0	0		1223684
0	0		1218562
0	0		1220681
0	0		1220202
0	0		1216692
0	0		1227313
0	0		1219561
0	0		1222243
0	0		1217007
0	0		1212880
0	0		1228014
0	0		1220140
0	0		1229433
0	0		1230365
0	0		1230291
0	0	212359	1208227
0	0	212360	65109
0	0	212361	1227450
0	0	212362	1181327
0	0	212363	290713
0	0	212367	332674
0	0	212370	1153372
0	0	212372	335197
0	0	212375	1102292
0	0	613736	1160458
0	0	212378	331171
0	0	212383	254444
0	0		1206887
0	0		1214684
0	0		1214227
0	0		1215120
0	0		1213037
0	0		1211897
0	0		1209234

0	0	1220536
0	0	1206766
0	0	1024732
0	0	1210547
0	0	1226008
0	0	1218029
0	0	1228242
0	0	1208299
0	0	1221148
0	0	1224822
0	0	1218772
0	0	1211352
0	0	1224027
0	0	1097038
0	0	1217967
0	0	1209320
0	0	1209825
0	0	1213003
0	0	1220398
0	0	213501 1216102
0	0	707747 1216110
0	0	213503 1188872
0	0	213504 259688
0	0	213505 340781
0	0	213506 1224773
0	0	213507 1202795
0	0	213508 1047151
0	0	213509 364236
0	0	213510 248503
0	0	213511 1040333
0	0	213512 1166526
0	0	213514 1146595
0	0	213515 250998
0	0	213516 1202701
0	0	213517 1176355
0	0	213518 1130824
0	0	213519 253905
0	0	213520 1229040
0	0	213521 245778
0	0	213522 1156564
0	0	213523 1202073
0	0	213524 1090286
0	0	213525 66567
0	0	213526 1136126
0	0	213527 1024202
0	0	213528 1030094
0	0	213529 1082221

0	0	213530	1202468
0	0	213532	1146560
0	0	213533	1176435
0	0	213535	66577
0	0	213536	66578
0	0	213537	66579
0	0	213538	66580
0	0	213540	251242
1.055	0	213541	1145085
0	0	213543	1211476
0	0	213545	1192648
0	0	213546	1149751
0	0	213547	1179059
0	0	213548	1186901
0	0	213549	1226813
0	0	213550	1110442
0	0	213551	333900
0	0	213552	1183022
0	0	213554	1045440
0	0	213555	1083926
0	0		1083927
0	0	213556	1047333
0	0	213557	66596
0	0	213558	1233022
0	0	213559	312545
0	0	213560	1214430
0	0	213561	275785
0	0	213563	271348
0	0	213564	1197137
0	0	213567	66605
0	0	213568	1178134
0	0	213569	1169608
0	0	213570	1173455
0	0	213571	1180297
0	0	213572	243916
0	0	213573	317859
0	0	213574	1201890
0	0	213576	330427
0	0	213577	1199432
0	0	213578	66614
0	0	213580	1224082
0	0	213581	307932
0	0	213582	1118892
0	0	213584	100184
0	0	213585	239536
0	0	213586	246860
0	0	213587	66622

0	0	213588	319977
0	0	213589	1210641
0	0	213590	1170510
0	0	213592	1127147
0	0	213593	1181704
0	0	213594	1035220
0	0	213596	1212569
0	0		1207880
0	0		1226704
0	0		1188995
0	0		1193433
0	0		1191160
0	0		1200039
0	0		1195785
0	0		1203390
0	0		1208955
0	0		1209114
0	0		1217142
0	0		1216775
0	0		1219990
0	0		1199758
0	0		1190786
0	0		1217318
0	0		1215524
0	0		1216259
0	0		1215336
0	0		1216030
0	0		1214263
0	0		1210823
0	0		1210349
0	0		1210336
0	0		1211661
0	0		1211361
0	0		1211288
0	0		1209182
0	0		1208199
0	0	213598	66632
0	0	213599	315219
0	0	213601	1152523
0	0	213602	1138603
0	0	537558	299597
0	0	537559	308972
0	0	546105	356878
0	0	546106	1106337
0	0	213863	1231222
0	0	213864	1219509
0	0	213865	266592



0	0	213866	1178707
0	0	213867	246224
0	0	213868	1116317
0	0	213869	1220084
0	0	213870	1117333
0	0	213871	1056396
0	0	213872	332771
0	0	213874	1067533
0	0	213875	1143592
0	0	213876	345044
0	0	213877	1203305
0	0	213878	1032083
0	0	213879	1068362
0	0	213880	1115496
0	0	213881	1102753
0	0	213882	352969
0	0	213884	360370
0	0	213885	1220241
0	0	213890	1203473
0	0	213891	255102
0	0	213892	21708
0	0	213897	255101
0	0	213898	325389
0	0	213899	336049
0	0	214037	66945
0.604	0	483969	53950
0.608	0	483970	17565
0.644	0	483971	257166
0.742	0	483972	1103767
0.95	0	483973	267804
0.792	0	483975	43965
0.744	0	483976	66576
0.788	0	483977	1222351
0.881	0	483978	1105867
0.87	0	483979	60469
0.705	0	483980	1192902
0.927	0	483981	1176010
0.792	0	483982	1034289
0.705	0	483983	85372
0.744	0	483984	284323
0.729	0	483985	1157160
0	0	214321	1225481
0	0	214322	344906
0	0	214324	362663
0	0	214325	1067691
0	0	214326	1207224
0	0	214328	1118873

0	0	214331	353082
0	0	214333	67147
0	0	214334	1114239
0	0	214335	24853
0	0	214337	1188426
0	0	214338	242993
0	0	214339	1105204
0	0	214341	311609
0	0	214342	1054305
0	0	214343	1212118
0	0	214344	339870
0	0	214345	1135807
0	0	214346	26159
0	0	214347	1057947
0	0	214349	1137231
0	0	214350	1096939
1.43	0	680568	1152505
0.71	0	680569	1162740
0	0	215184	364290
0	0	215191	243976
0	0		1195528
0	0		1171317
0	0		1154980
0	0		1173429
0	0		1145641
0	0		1209653
0	0		1127758
0	0		1202594
0	0		1133507
0	0		1165639
0	0		1183350
0	0		1129818
0	0		1137191
0	0		1177679
0	0		1141845
0	0		1150881
0	0		1138284
0	0		1191031
0	0		1187895
0	0		1223592
0	0		1206027
0	0		1139202
0	0		1143945
0	0		1151996
0	0		1170952
0	0		1185300
0	0		1162728

0	0		303117
0	0		1150672
0	0		1081131
0	0		1140411
0	0		1151838
0	0		1152157
0	0		1156466
0	0		1155429
0	0		1142789
0	0		328214
0	0		1159696
0	0		1184140
0	0		1176431
0	0		1178414
0	0		1147710
0	0		1166018
0	0		1173750
0	0		1160474
0	0		1174130
0	0		1148541
0	0		1173749
0	0		1195224
0	0		1208524
0	0		1208710
0	0		1134337
0	0		1135938
0	0		1134520
0	0		1132629
0	0		1132199
0	0		1168699
0	0		1178313
0	0		1183011
0	0		1186267
0	0		1216174
0	0		1171658
0	0		1168702
0	0		1180954
0	0		1161626
0	0		1188040
0	0		1184148
0	0		1189538
0	0		1161553
0	0	563463	1087498
0	0	563464	1181993
0	0	563465	1111280
0	0	563466	85652
0	0	563467	368310

0	0	563468	1216205
0	0	563469	1173503
0	0	563470	1219295
0	0	563471	1172156
0	0	563472	1056544
0	0	563473	1095924
0	0	563474	1218798
0	0	563475	1092860
0	0	563476	1034230
0	0	563477	1132411
0	0	563478	1150296
0	0	563479	1207363
0	0	563483	1081678
0	0	563484	363314
0	0	563485	1104014
0	0	563487	1127222
0	0	563488	1152944
0	0	563489	1124078
0	0	563490	1136167
0	0	563491	1197593
0	0	563492	1189652
0	0	563493	1031232
0	0		1166949
0	0		1209184
0	0		1212084
0	0		1213695
0	0		1203875
0	0		1222091
0	0		1194421
0	0		1171899
0	0		1203560
0	0		1225477
0	0		1222974
0	0		1215460
0	0		1164869
0	0		1159134
0	0		1180809
0	0		1180960
0	0		1216365
0	0		290961
0	0		45255
0	0		1201852
0	0		1215569
0	0		1186660
0	0		1160407
0	0	512377	1101640
0	0	512378	353425

0	0	512379	351116
0	0	512380	1194048
0	0	512381	1190329
0	0	512382	1187200
0	0	512384	311653
0	0	512385	1192364
0	0	512387	1180650
0	0	512388	1047575
0	0	512389	1116923
0	0	512392	1083097
0	0	512393	307632
0	0	512394	1132735
0	0	512395	47620
0	0	512396	362068
0	0	512397	1030652
0	0	512398	1086275
0	0	512399	1191161
0	0	512400	1165208
0	0	512403	1178719
0	0	512404	1027975
0	0	512405	1184413
0	0	512407	1039939
0	0	512409	1092420
0	0	512410	338453
0	0	512412	1130341
0	0	512413	1027815
0	0	512415	1140674
0	0	512416	288112
0	0	512417	80251
0	0	512419	1031718
0	0	512420	1058579
0	0	512421	1105110
0	0	534205	1215097
0	0	534206	1180125
0	0	534207	1067444
0	0	534208	1147174
0	0	534209	1037106
0	0	534210	340685
0	0	534211	1130500
0	0	534212	355004
0	0	534214	1148622
0	0	534216	1231142
0	0	534217	1120688
0	0	534218	305477
0	0	534220	1226007
0	0	534221	311460
0	0	534222	1073311

0	0	534223	1180064
0	0	534224	1213613
0	0	534225	1092402
0	0	534226	333308
0	0	534227	1140741
0	0	534229	1200580
0	0	534230	1092028
0	0	534232	1083671
0	0	534233	322904
0	0	534234	1185571
0	0	534235	1220050
0	0	534236	1131955
0	0	534238	1162647
0	0	545173	1160401
0	0	545174	272149
0	0	545175	1086444
0	0	545176	1127293
0	0	545177	1231834
0	0	545178	326505
0	0	545179	351564
0	0	545180	1137357
0	0	545181	1024538
0	0	545182	361574
0	0	545183	1146134
0	0	545184	1044485
0	0	545185	172266
0	0	545186	1220461
0	0	545187	351304
0	0	545189	1087908
0	0	545190	1161627
0	0	545191	1191731
0	0	545192	1161490
0	0	545194	1210578
0	0	545195	344149
0	0	545196	1159882
0	0	545197	1185577
0	0	545198	360956
0	0	545199	1169089
0	0	545200	1147596
0	0	545201	1109024
0	0	545202	1152933
0	0	545203	1143334
0	0	568028	1030079
0	0	568029	313897
0	0	568030	1036771
0	0	568031	1198210
0	0	568032	1166024

0	0	568033	85597
0	0	568034	1131443
0	0	568035	1213528
0	0	568036	1161898
0	0	568037	1107972
0	0	568038	1187068
0	0	568039	1200979
0	0	568040	1202210
0	0	568041	1098160
0	0	568042	1157969
0	0	568043	1230217
0	0	568044	1123806
0	0	568045	1135389
0	0	568046	1178647
0	0	568047	1187268
0	0	568048	1102916
0	0	568049	1195339
0	0	614673	1182624
0	0	614674	1197658
0	0	614675	1158375
0	0	614676	1192366
0	0	614677	1202490
0	0	614678	1068876
0	0	614679	1185042
0	0	614680	1190062
0	0	614681	1214711
0	0	614684	1085690
0	0	614685	1081376
0	0	614686	1102348
0	0	614687	1068511
0	0	614688	1150868
0	0	614689	1150389
0	0	614691	1188727
0	0	614692	1081439
0	0	614693	1163563
0	0	614694	1186352
0	0	614695	1059951
0	0	614697	1143329
0	0	661687	1177620
0	0		1142216
0	0		1215101
0	0		1197792
0	0		1176420
0	0		1160409
0	0		1129867
0	0		1128370
0	0		1162366

614680

0	0		1213582
0	0		1209275
0	0		1155239
0	0		1192574
0.73	0		1123542
0	0	688662	1183534
0	0		1191582
0	0		1149085
0	0		1181959
0	0		1192292
0	0		1203469
0	0		1179405
0	0		1202908
0	0		1178807
0	0	661711	1190820
0	0		1179138
0	0		1207015
0	0		1143861
0	0		1165563
0	0		1191035
0	0		1191276
0	0		1174262
0	0		1141269
0	0	697042	1190821
0	0		1219563
0	0		1220233
0	0		1209838
0	0		1224182
0	0		1222775
0	0		1220747
0	0		1215448
0	0		1210316
0	0		1217528
0	0		362559
0	0		1212837
0	0	215976	1185240
0	0	215977	68394
0	0	215978	1106094
0	0	215979	1201045
0	0	215980	241531
0	0	215981	1064699
0	0	215982	273773
0	0	215983	1154684
0	0	215985	68402
0	0	215986	1150774
0	0	215988	1107325
0	0	215989	1115122



0	0	215993	1230512
0	0	215996	272349
0	0	215999	68416
0	0	216001	268419
0	0	216003	255243
0	0	216004	246155
0	0	216005	1211851
0	0	216007	1231907
0	0	216008	1140241
0	0	216009	68424
0	0	216010	1153473
0	0	216012	68426
0	0	216013	1166501
0	0	216014	266900
0	0	216015	1206500
0	0	216457	68744
0	0	216458	1107913
0	0	216459	1132057
0	0	216460	1174120
0	0	216462	68749
0	0	216463	1218299
0	0	216465	1133961
0	0	216466	1067327
0	0	216467	349455
0	0	216468	284293
0	0	216469	346973
0	0	216470	193128
0	0	216471	1180164
0	0	216472	1042071
0	0	216474	1022497
0	0	216475	1155098
0	0	216476	1043941
0	0	216477	68763
0	0	216478	1074522
0	0	216479	1176309
0	0	216481	1131675
0	0	216484	68770
0	0	216485	1186207
0	0	216488	1160855
0	0	216489	250254
0	0	216491	1217691
0	0	216492	54021
0	0	216493	1138916
0	0	616456	1049566
0	0	216495	1050438
0	0	216497	1129833
0	0	216499	68784

0	0	216500	1151624
0	0	216501	68786
0	0	216502	1128878
0	0	216503	68787
0	0	216506	1188642
0	0	216507	1141620
0	0	216508	68791
0	0	216509	25625
0	0	216510	1224565
0	0	216512	68794
0	0	216513	1193293
0	0	216514	158110
0	0	216515	1118243
0	0	216516	1097273
0	0	216517	1204352
0	0	216518	1184838
0	0	216519	1139186
0	0	216520	1139767
0	0	216521	1067732
0	0	216522	1140098
0	0	216523	1128087
0	0	216524	363076
0	0	216527	1127187
0	0	216529	1160429
0	0	216530	241006
0	0	216531	68812
0	0	216532	1183657
0	0	216533	68814
0	0	216535	1035178
0	0	216536	339079
0	0	216537	1147140
0	0	216538	1194272
0	0	216539	68820
0	0	216540	1177095
0	0	216541	308549
0	0	216542	1179189
0	0	216543	1124342
0	0	216545	266217
0	0	216548	1088275
0	0	216549	259021
0	0	216550	348901
0	0	216552	270627
0	0	216553	1168989
0	0	216554	1174843
0	0	216556	1198990
0	0	216558	1150685
0	0	216559	68839

0	0	216560	305735
0	0	216561	1052193
0	0	216562	224787
0	0	216564	1178446
0	0	216565	158158
0	0	216566	68846
0	0	216567	1195006
0	0	216568	68848
0	0	216569	1149670
0	0	216570	1205062
0	0	216571	68851
0	0	216572	68852
0	0	216573	239941
0	0	216575	328685
0	0	216576	246806
0	0	216577	1226759
0	0	216578	1198173
0	0	216579	325562
2.34	0	218110	46327
0.22	0	218113	267677
0.4	0	218114	260662
0.6	0	218115	340519
0.3	0	218119	346378
0.432	0	218121	165931
0.25	0	218123	1173156
0	0	218124	1144790
0.5	0	218125	1133091
0	0	218126	1147590
0.5	0	218127	1147991
0.52	0	218135	1202241
1.69	0	218137	1055763
0	0	218444	355713
0	0	218445	70046
0	0	218447	1052854
0	0	218448	1029809
0	0	218451	1158499
0	0	218456	315875
0	0	505884	1159061
0	0	218600	1190118
0	0	218604	1032129
0	0	218605	1072625
0	0	218612	1181649
0	0	218614	1062668
0	0	218620	1218916
0	0	218621	1219883
0	0	703280	1223518
0	0	218622	1209110

0	0	218641	70205
0	0	218644	1125879
0	0	218867	1059113
0	0	218872	1061445
0	0	218873	265332
0	0	218878	1175921
0	0	218879	32083
0	0	218883	1195640
0	0	218888	70334
0	0	218893	1102468
0	0	218900	272356
0	0		1219619
0	0	702061	1217886
0	0		1222713
0	0		1215583
0	0		1218055
0	0		1219693
0	0		1231884
0	0	709555	1217889
0	0		1222688
0	0		1213894
0	0		1218723
0	0		1219322
0	0		1210412
0	0		1215061
0	0		1213431
0	0		1220427
0	0		1220768
0	0		1218804
0	0		1219096
0	0		1220063
0	0		1229544
0	0		1225728
0	0		1228559
0	0		1222478
0	0		1216323
0	0		1203136
0	0		1210073
0	0		1210586
0	0		1206503
0	0	220255	1082547
0	0	220256	1035846
0	0	220258	1154091
0	0	220260	1029695
0	0	220263	243236
0	0	220264	357034
0	0	220266	251559

0	0	220269	1118982
0	0	220270	1213473
0	0	220271	1208892
0	0	220273	1047340
0	0	220275	1179267
0	0	220276	1198691
0	0	220278	1115955
0	0	220282	255163
0	0	220283	71205
0	0	220286	1229380
0	0	220288	1043228
0	0	220290	1193782
0	0	220291	1217470
0	0	220292	269082
0	0	220294	1106384
0	0	220295	71216
0	0	220296	263404
0	0	220297	1153461
0	0	220298	341903
0	0	220299	1129427
0	0	220300	1025135
0	0	220303	260370
0	0	220307	296587
0	0	220308	291592
0	0	220309	1223493
0	0	220311	312882
0	0	220313	1204132
0	0	220314	1112362
0	0	220322	1045442
0	0	220324	1158185
0	0	220327	350178
0	0	220330	71250
0	0	220331	1156343
0	0	220334	255357
0	0	220335	1217360
0	0	220336	71255
0	0	220338	1199094
0	0	220342	1145946
0	0	220344	1179722
0	0	220345	1185748
0	0	220347	1122646
0	0	220350	274052
0	0	220352	1124108
0	0	220353	1179634
0	0	220356	1174849
0	0	220358	1026625
0	0	220359	123871

0	0	220360	1218255
0	0	220361	1078653
0	0	220365	1230743
0	0	220366	1183166
0	0	220368	1185566
0	0	220372	1195787
0	0	220373	1050487
0	0	220377	251395
0	0	224014	1183744
0	0	224015	1112160
0	0	224017	74169
0	0	224018	1212600
0	0	224020	1155722
0	0	224021	1092945
0	0	224022	1179973
0	0	224023	272637
0	0	224024	256043
0	0	224026	1135898
0	0	224030	74180
0	0	224032	1086203
0	0	595526	1053552
0	0	595767	1177963
0	0	224034	1127653
0	0	224035	74185
0	0	224037	244600
0	0	224038	1150117
0	0	224039	1179495
0	0	692508	1179496
0	0	224040	1206474
0	0	224041	1115852
0	0	224043	1195705
0	0	224050	46480
0	0	224051	1048534
0	0	225776	281483
0	0	225779	1189933
0	0	225780	280419
0	0	225781	1221740
0	0	225782	1165805
0	0	225783	250558
0	0	225784	75429
0	0	225789	1190415
0	0	225791	1219052
0	0	225792	1099400
0	0	649990	1097801
0.326	0	227084	1066315
1.33	0	227085	1130062
0.17	0	227086	265427

0.436	0	227087	1176603
0.48	0	227094	1067963
0.55	0	227096	1142279
0.439	0	227100	1228375
0.439	0	695958	1211502
0.32	0	227103	1182835
0.7	0	227104	1206050
0.888	0	227107	1074051
0.44	0	227108	1182394
0.44	0	227111	76278
1.4	0	227112	1058996
0.57	0	227113	1223738
0.35	0	227114	1217384
0.3	0	227115	1198995
0	0	227423	322536
0	0	227425	1233256
0	0	227426	76467
0	0	227429	1149229
0	0	227430	1219424
0	0	227431	1136537
0	0	227434	275860
0	0	227435	1167295
0	0	227438	1166161
0	0	227439	1123402
0	0	227442	1162696
0	0	227447	1073892
0	0	227448	1203107
0	0	227453	1217563
0	0	227458	44420
0	0	227459	251503
0	0	227464	1030922
0	0	227466	316847
0	0	227467	1226287
0	0	227472	274191
0	0	227473	1070862
0	0	227475	356067
0	0	227481	76511
1.445	0	691209	1082368
1.445	0	691210	242334
0	0	227493	1124393
0	0	227495	1210916
0	0	227496	76521
0	0	227497	1155228
0	0	227498	76523
0	0	227499	353165
0	0	227501	1072799
0	0	227502	29328

0	0	227503	338685
0	0	227504	1167036
0	0	227506	1085703
0	0	227507	273032
0	0	227508	1024630
0	0	683429	1163705
0	0	227510	356108
0	0	227511	290476
0	0	227514	1224916
0	0	227517	239416
0	0	229439	285019
0	0	229441	1199167
0	0	229443	1071704
0	0	229444	1129251
0	0	229445	1138094
0	0	229446	1085482
0	0	229447	1231696
0	0	229449	348945
0	0	229450	1183982
0.394	0	713796	148655
0.277	0	713797	1215320
0	0	229451	245060
0	0	229457	1157569
0	0	229458	1064873
0	0	229460	275047
0	0	229461	320386
0	0	229462	1174786
0	0	229463	265923
0	0	229464	1082049
0	0	229466	77783
0	0	229467	1198728
0	0	229468	1147939
0	0	229472	249075
0	0	229473	1139673
0	0	229474	77791
0	0	229476	1170937
0	0	229477	341452
0	0	229478	1062767
0	0	229479	1104726
0	0	229482	1182903
0	0	229484	1060870
0	0	229485	77802
0	0	229486	276555
0	0	229489	1178438
0	0	229490	1221166
0	0	229493	270430
0	0	229495	1068901



0	0	229498	1146170
0	0	229500	1055255
0	0	229501	1223460
0	0	229505	1145341
0	0	229506	1221505
0	0	229507	274367
0	0	229510	1202207
0	0	229511	77827
0	0	229515	1117318
0	0	229516	1073647
0	0	229518	1200444
0	0	229519	1173625
0	0	229520	1152576
0	0	229521	77836
0	0	229523	1120573
0	0	229525	1157181
0	0	229526	77841
0	0	229527	1092841
0	0	229528	1178376
0	0	229529	1080144
0	0	229530	77844
0	0	229532	1197895
0	0	229534	1056365
0	0	229535	276061
0	0	229539	1179855
0	0	229541	1073283
0	0	229543	240250
0	0	229544	286453
0	0	229545	1035127
0	0	229546	320927
0	0	229547	1232716
0	0	229549	1196045
0	0	229550	1185425
0	0	229551	1206179
0	0	229552	359714
0	0	230209	314589
0	0	230214	78354
0	0	230215	1180247
0	0	230216	78356
0	0	230217	1222068
0	0	230218	78358
0	0	230220	322900
0	0	230221	78361
0	0	230222	1082143
0	0	230224	1197755
0	0	230226	1116050
0	0	230227	1180709

0	0	230228	1130387
0	0	230229	1225558
0	0	230230	1067103
0	0	230233	338418
0	0	230234	78372
0	0	230235	78373
0	0	230236	1118034
0	0	230238	1157423
0	0	230239	1163727
0	0	230240	1210706
0	0	230241	1190153
0	0	230242	319560
0	0	230243	1182799
0	0	230245	78383
0	0	230246	78384
0	0	230247	78385
0	0	230248	1154516
0	0	230249	1139690
0	0	230250	1142041
0	0	230251	78389
0	0	230252	1022081
0	0	230253	1198080
0	0	230254	1049767
0	0	230255	89559
0	0	230256	1154267
0	0	230257	279277
0	0	230258	244303
0	0	230259	1126611
0	0	230261	1223586
0	0	230263	78400
0	0	230264	78401
0	0	230265	1208750
0	0	230266	1163117
0	0	230267	343748
0	0	230270	1074655
0	0	230271	1134945
0	0	230272	1054612
0	0	230273	1117424
0	0	230274	324062
0	0	230275	1224090
0	0	230276	78411
0	0	230278	1203719
0	0	230279	362661
0	0	230280	1043679
0	0	230282	276497
0	0	230283	334442
0	0	230284	270334

0	0	230285	1231120
0	0	230287	1212912
0	0	230288	1094387
0	0	230289	1053099
0	0	230290	1214047
0	0	230291	313801
0	0	230292	1095174
0	0	230293	1180268
0	0	230294	1154148
0	0	230295	356556
0	0	230296	1142123
0	0	230297	1117413
0	0	230298	1140018
0	0	230300	78426
0	0	230301	1191452
0	0	230302	78428
0	0	230303	1135960
0	0	230304	1158435
0	0	230305	1207329
0	0	230306	1145805
0	0	230307	78432
0	0	230309	1233109
0	0	230310	1205870
0	0	230311	1115596
0	0	230312	1044504
0	0	230313	1171095
0	0	230314	1058060
0	0	230315	78439
0	0	230316	1185203
0	0	230317	1136597
0	0	230318	78442
0	0	230319	78443
0	0	230320	1023179
0	0	230321	78445
0	0	677928	1159165
0	0	230323	78447
0	0	230324	100125
0	0	230325	1158274
0	0	230326	78450
0	0	230327	78451
0	0	230329	78374
0	0	230330	281761
0	0	230331	57208
0	0	230333	1192576
0	0	230334	352758
0	0	230336	351198
0	0	230338	37402

0	0	230340	1226104
0	0	230342	1210576
0	0	230343	1052343
0	0	230346	293759
0	0	230348	1092141
0	0	230621	78605
0	0	230623	255288
0	0	230626	1103287
0	0	231115	78937
0	0	231117	1041087
0	0	231118	78940
0	0	231119	1114371
0	0	231120	78942
0	0	231122	1159456
0	0	231124	1180162
0	0	231126	1202158
0	0	231127	1186841
0	0	231129	78949
0	0	231130	250994
0	0	231132	1142210
0	0	231133	1176261
0	0	231134	325593
0	0	231135	1039531
0	0	231136	293158
0	0	231137	1066278
0	0	231138	240380
0	0	231139	1225765
0	0	231140	1142691
0	0	231141	1166127
0	0	231142	1103106
0	0	231143	1031564
0	0	231144	1187745
0	0	231145	78961
0	0	231146	327300
0	0	231147	1173501
0	0	231148	1029732
0	0	231149	368031
0	0	231151	223501
0	0	231152	1174939
0	0	231153	1195343
0	0	231154	1037795
0	0	231155	1067411
0	0	231156	246531
0	0	231157	1153941
0	0	231158	1192371
0	0	231159	1156035
0	0	231160	1198946

0	0	231161	78976
0	0	231162	1179962
0	0	231163	1233220
0	0	231164	241626
0	0	231166	78981
0	0	231167	1137937
0	0	231168	1109661
0	0	231169	1222511
0	0	231170	1117714
0	0	231172	1210588
0	0	231173	281706
0	0	231174	1113106
0	0	231175	78990
0	0	231177	266831
0	0	231178	314664
0	0	231179	1156310
0	0	231180	1180406
0	0	231181	1190364
0	0	231182	78996
0	0	231183	1078657
0	0	231184	1089284
0	0	231185	342029
0	0	231186	1143122
0	0	231187	1174834
0	0	231188	79002
0	0	231223	1196580
0	0	231225	1037159
0	0	231226	353143
0	0	231228	1113400
0	0	231230	1208852
0	0	231231	1206821
0	0	231232	1051255
0	0	231233	240917
0	0	231234	1174407
0	0	231235	79030
0	0	231237	79032
0	0	231239	344328
0	0	231240	274959
0	0	231241	1118661
0	0	231242	1197652
0	0	231243	1203268
0	0	702620	1203270
0	0	231244	1193132
0	0	231245	1165649
0	0	231246	277912
0	0	231248	79043
0	0	231249	79044

0	0	231250	1036394
0	0	231253	240569
0	0	231254	1217821
0	0	231255	1187393
0	0	231256	1177901
0	0	231258	79053
0	0	231259	1147570
0	0	231260	1187431
0	0	231263	79057
0	0	231265	268853
0	0	231266	1126042
0	0	231267	1171797
0.553	0	231515	1083937
0.392	0	524013	1101212
0.4082	0	512361	1164648
0.5187	0	511954	272544
0.523	0	513032	1165671
0.5297	0	510243	1078985
0	0	231516	1213559
0	0	231519	1136299
0	0	231520	1130674
0	0	231521	254828
0	0	231522	1187993
0	0	231524	1132621
0	0	231525	1097444
0	0	231526	1067764
0	0	231531	1129084
0	0	231533	1211131
0	0	231534	1185220
0	0	231535	1206945
0	0	231537	1211425
0	0	231538	1211667
0	0	231539	1211025
0	0	705109	1211027
0	0	231541	1145700
0	0	231542	1119813
0	0	231543	1112646
0	0	231548	79251
0.193	0	553955	1044559
0.193	0	553956	1184361
0.193	0	553957	1200174
0	0	231718	1216850
0	0	231719	284801
0	0	231720	1196702
0	0	231721	358117
0	0	231722	79347
0	0	231723	264976

0	0	231724	79349
0	0	231726	256373
0	0	231727	1141664
0	0	231728	1047567
0	0	231729	79353
0	0	231732	331563
0	0	231733	1226668
0	0	231734	1027325
0	0	231735	79359
0	0	231736	1224606
0	0	231738	238273
0	0	231740	79364
0	0	231741	1219891
0	0	231742	361944
0	0	231743	1068097
0	0	231745	342982
0	0	231748	1212134
0	0	231749	79372
0	0	231750	241311
0	0	231751	1194270
0	0	231752	1230460
0	0	231753	79375
0	0	231754	305349
0	0	231756	79378
0	0	231758	243454
0	0	231759	79381
0	0	231761	251763
0	0	231763	1143855
0	0	231764	1220535
0	0	231765	79386
0	0	231766	1218771
0	0	231767	79388
0	0	231768	1167105
0	0	231769	79390
0	0	231771	1089158
0	0	231772	318057
0	0	231773	79394
0	0	231774	1113165
0	0	231775	1110964
0	0	231776	1149673
0	0	231777	79398
0	0	231778	1194348
0	0	231783	1136098
0	0	231784	1217228
0	0	231785	1226907
0	0	231786	79407
0	0	231787	79408

0	0	231788	1042539
0	0	231789	1198130
0	0	231791	303159
0	0	231792	263124
0	0	231793	342863
0	0	231794	79415
0	0	231795	1124241
0	0	231796	79417
0	0	231797	1142744
0	0	231798	280546
0	0	231800	1134234
0	0	231801	1084136
0	0	231802	1188094
0	0	231803	79423
0	0	231804	79424
0	0	231805	79425
0	0	231806	1027342
0	0	231807	1064245
0	0	231808	1132854
0	0	231809	245061
0	0	231810	79430
0	0	231812	1150824
0	0	231814	79434
0	0	231815	1047635
0	0	231816	1222308
0	0	231817	1230325
0	0	231818	1190396
0	0	231819	354171
0	0	231820	79440
0	0	231821	79441
0	0	231822	1212479
0	0	231823	1197538
0	0	231826	1144552
0	0	231827	1147698
0	0	231828	79448
0	0	231829	326992
0	0	232609	47614
0	0	232610	1164543
0	0	232611	1141276
0	0	232613	80050
0	0	232614	1216661
0	0	232615	80052
0	0	232616	1162523
0	0	232617	1128343
0	0	232619	318609
0	0	232620	249374
0	0	232621	1211592



0	0	232627	1063281
0	0	232629	1145882
0	0	232632	1069100
0	0	232638	1081784
0	0	232639	80070
0	0	232641	1183596
0	0	232643	290466
0	0	232644	80073
0	0	232645	1157645
0	0	232646	262095
0	0	232647	1080438
0	0	232648	1103121
0	0	232649	1169221
0	0	232650	1144993
0	0	232651	1093972
0	0	232652	267616
0	0	232656	1229892
0	0	232657	1194112
0	0	232658	1190185
0	0	232660	1046871
0	0	232662	1230628
0	0	232664	1066706
0	0	232666	1039819
0	0	232667	1198348
0	0	232668	1173725
0	0	232669	1180217
0	0	232670	1154160
0	0	232672	80097
0	0	232676	1166437
0	0	232677	329765
0	0	232678	298005
0	0	232679	257338
0	0	232680	362790
0	0	232682	80103
0	0	232683	1192928
0	0	232686	80106
0	0	232688	1173150
0	0	232689	80109
0	0	232690	308662
0	0	232691	1179089
0	0	232694	1123457
0	0	232697	1028021
0	0	232698	16542
0	0	232700	248758
0	0	232702	1143023
0	0	232704	1199612
0	0	232705	1140243

0	0	232710	80125
0	0	232712	1073914
0	0	232713	1059961
0	0	232714	305947
0	0	232715	1177441
0	0	232716	1037044
0	0	232717	1121689
0	0	232718	287582
0	0	232719	1080689
0	0	232720	1122206
0	0	232721	1203384
0	0	232736	1096823
0	0	232738	1172890
0	0	232739	1106799
0	0	232740	1172887
0	0	232741	1097233
0	0	232742	1233221
0	0	232743	1099524
0	0	232744	1136166
0	0	232745	80146
0	0	232746	1146030
0	0	232747	1201869
0	0	232748	1150587
0	0	232749	1141787
0	0	232750	1106053
0	0	232751	1065978
0	0	232753	253742
0	0	232754	1099569
0	0	232757	1091684
0	0	232758	265255
0	0	232760	1197310
0	0	232761	1080340
0	0	232762	1075419
0	0	232764	1125596
0	0	232765	1081260
0	0	232766	80163
0	0	232767	80164
0	0	232769	265208
0	0	232771	1073757
0	0	232772	1170296
0	0	232773	1074518
0	0	232774	352013
0	0	232775	355390
0	0	232776	1024944
0	0	232777	1170419
0	0	232778	1110579
0	0	232779	1172706

0	0	232780	1134524
0	0	232782	305568
0	0	232783	1207297
0	0	232784	326583
0	0	232785	1206946
0	0	232786	343830
0	0	232787	1078776
0	0	232788	1156315
0	0	232789	1184476
0	0	232790	80185
0	0	232791	80186
0	0	232792	273256
0	0	232793	362910
0	0	232794	276221
0	0	232795	80189
0	0	232796	1128506
0	0	232797	355297
0	0	232798	80192
0	0	232799	1160069
0	0	232800	263453
0	0	232801	1052032
0	0	232802	1068434
0	0	232804	80198
0	0	232805	1195681
0	0	232806	1164911
0	0	232807	1055976
0	0	232808	302131
0	0	232809	1217944
0	0	232812	80205
0	0	232813	80206
0	0	232814	1164818
0	0	232815	1155750
0	0	232816	1168914
0	0	232817	1176202
0	0	232818	279033
0	0	232819	145874
0	0	232820	1047166
0	0	232821	1179498
0	0	232822	308796
0	0	232823	1184617
0	0	232824	1132132
0	0	232825	1126092
0	0	232826	1157161
0	0	232827	1211787
0	0	232829	1214012
0.3999	0	232831	1203439
0	0	232832	80220

0	0	232833	1193684
0	0	232835	1154412
0	0	232836	1193085
0	0	232837	80224
0	0	232839	1036244
0	0	232840	257044
0	0	232843	1216626
0	0	232844	80231
0	0	232845	1062899
0	0	232846	1174464
0	0	232847	1216330
0	0	232848	263566
0	0	232849	1144412
0	0	232851	278678
0	0	232852	1124654
0	0	232853	1115838
0	0	232854	1125998
0	0	232856	1159309
0	0	232857	1064506
0	0	232859	341866
0	0	232860	1164919
0	0	232861	1196781
0	0	232863	1135912
0	0	232864	80248
0	0	232865	1092688
0	0	232866	80250
0	0	232867	294667
0	0	232869	262539
0	0	232870	1169854
0	0	232871	282325
0	0	232872	80255
0	0	232874	1172684
0	0	232876	1161202
0	0	232877	1108759
0	0	232878	1232296
0	0	232879	80261
0	0	232880	1162129
0	0	232881	1151661
0	0	232882	1173108
0	0	232883	49723
0	0	232884	1212432
0	0	232885	80264
0	0	232886	1145718
0	0	232887	1200398
0	0	232888	1143764
0	0	232889	245051
0	0	232890	1223451

0	0	232891	1204923
0	0	232892	364222
0	0	232893	43977
0.8327	0	232894	80271
0	0	232895	85760
0	0	232896	77857
0	0	232897	1083180
0	0	232898	1044577
0	0	232899	16797
0	0	232900	365708
0	0	232901	1069079
0	0	232902	1195635
0	0	232903	1113851
0	0	232905	1137744
0	0	232906	329506
0	0	232907	281123
0	0	232908	1168296
0	0	232910	1158828
0	0	232940	1151893
0	0	232942	1202240
0	0	232944	1213497
0	0	232945	1090782
0	0	232946	322868
0	0	232947	80315
0	0		1064243
0	0	234836	1202174
0	0	234839	1156199
0	0	234840	367198
0	0	234842	1127015
0	0	234845	1215518
0	0	234846	251438
0	0	234849	1184489
0	0	234850	275807
0	0	234851	1076865
0.08	0	525623	71638
0	0	237499	23793
0	0	237500	1202464
0	0	237502	1168947
0	0	237503	1198425
0	0	237505	1210644
0	0	238046	37135
0	0	238049	1171835
0	0	238050	1139498
0	0	238051	1074085
0	0	238052	83907
0	0	238053	83908
0	0	238054	269914

0	0	238056	330039
0	0	238057	262886
0	0	238058	1231151
0	0	238059	352737
0	0	238060	1148888
0	0	238061	1185675
0	0	238063	272938
0	0	238064	1162575
0	0	238065	1073907
0	0	238066	1199213
0	0	238067	1047163
0	0	238069	1098594
0	0	238070	1029390
0	0	238072	1100365
0	0	238073	1044266
0	0	238074	1155269
0	0	238075	1221642
0	0	238076	1186718
0	0	238078	27388
0	0	238080	83928
0	0	238081	83929
0	0	238083	1140958
0	0	238084	1199572
0	0	238086	1083202
0	0	238087	1127452
0	0	238088	1124236
0	0	238089	1159475
0	0	238090	1103448
0	0	238091	83939
0	0	238092	1126334
0	0	238093	1226613
0	0	238094	1211329
0	0	238096	1061484
0	0	238097	83944
0	0	238098	1179937
0	0	238099	1186590
0	0	238100	1192150
0	0	238101	83948
0	0	238102	1173578
0	0	238104	83950
0	0	238106	257552
0	0	238108	1176296
0	0	238109	352751
0	0	238110	364603
0	0	238111	1058571
0	0	238112	1208369
0	0	238113	1187093

0	0	238114	1200817
0	0	238116	266790
0	0	238118	1207132
0	0	238120	1123884
0	0	238121	1126322
0	0	238123	1061530
0	0	238124	1190447
0	0	238126	1215510
0	0	238127	293012
0	0	238128	330764
0	0	238129	83971
0	0	238131	1212279
0	0	238132	283531
0	0	238133	1031080
0	0	238134	1215072
0	0	238135	1170658
0	0	238136	292246
2.9824	0	238137	83988
0	0	238139	83980
0	0	238141	271771
0	0	238143	1173787
0	0	238144	363400
0	0	238145	318629
0	0	238147	1102534
0	0	238148	1046598
0	0	238330	1149376
0	0	238331	1133718
0	0	238332	1137154
0	0	238333	1080873
0	0	238335	1170692
0	0	238336	84102
0	0	238338	302940
0	0	238339	84105
0	0	239012	1117989
0	0	239013	1191928
0	0	239018	291018
0	0	239019	1142655
0	0	239020	1151595
0	0	239022	254809
0	0	239024	1216648
0	0	239026	326294
0	0	239027	84497
0	0	239028	1182487
0	0	239030	1166058
0	0	239032	299646
0	0	239033	1210816
0	0	239035	276447

0	0	239036	1140491
0	0	239038	16493
0	0	239039	1178306
0	0	239041	358672
0	0	239042	1228813
0	0	239043	1224579
0	0	239044	84511
0	0	239045	84512
0	0	239046	1117773
0	0	239047	1125458
0	0	239048	1198322
0	0	239049	1101916
0	0	239050	1132290
0	0	239051	1065878
0	0	239052	280552
0	0	239053	277167
0	0	239054	1223261
0	0	239056	1218633
0	0	239057	1209763
0	0	239058	1117347
0	0	239059	1124711
0	0	239060	311577
0	0	239061	1160233
0	0	239062	1151718
0	0	239063	1164179
0	0	239064	1225178
0	0	239065	84531
0	0	239066	84532
0	0	239067	343391
0	0	239068	1182667
0	0	239069	1172924
0	0	239072	1178266
0	0	239073	1189988
0	0	239074	84539
0	0	239075	256628
0	0	239076	359058
0	0	239078	1120732
0	0	239079	172031
0	0	239082	1087680
0	0	239083	1066213
0	0	239085	1151267
0	0	239086	1195193
0	0	239087	1075633
0	0	239088	1121859
0	0	239089	1170921
0	0	239090	1062113
0	0	239092	259778



0	0	239093	1103713
0	0	239094	1191344
0	0	239096	84560
0	0	239097	1141758
0	0	239099	1170210
0	0	686985	1170211
0	0	239100	1229392
0	0	239101	1085308
0	0	239102	1178108
0	0	239103	1189922
0	0	239105	1176757
0	0	239106	1086919
0	0	239107	1041600
0	0	239109	1182405
0	0	239111	308989
0	0	239112	84574
0	0	239113	1138264
0	0	239114	1184853
0	0	239115	1107273
0	0	239116	1196330
0	0	239117	333627
0	0	239120	1107404
0	0	239122	255122
0	0	239123	1196222
0	0	239124	289361
0	0	239125	1204140
0	0	239126	253420
0	0	239127	1178704
0	0	239129	1122713
0	0	239131	1090439
0	0	239132	1104502
0	0	239135	74173
0	0	239136	1227424
0	0	239137	1079163
0	0	508459	1083831
0	0	239139	1155194
0	0	239140	1148664
0	0	239141	1176078
0	0	239142	271791
0	0	239143	1107716
0	0	239144	1215967
0	0	239145	1145953
0	0	239147	258113
0	0	239148	260091
0	0	239149	1185846
0	0	239150	1231704
0	0	239151	1198367

0	0	239152	1167648
0	0	239154	1059474
0	0	239155	365079
0	0	239158	1167882
0	0	239159	356020
0	0	239160	1123093
0	0	239161	1216489
0	0	239162	1208056
0	0	239164	275347
0	0	239165	1149501
0	0	239166	1203402
0	0	239167	1120400
0	0	239168	1111145
0	0	239169	1207446
0	0	239170	1210474
0	0	241098	1225779
0	0	241099	1187667
0	0	241101	1228416
0	0	241102	1163738
0	0	241103	85601
0	0	241104	1069879
0	0	241105	269922
0	0	241106	1187074
0	0	241179	1156339
0	0	241180	1055838
0	0	241182	1122993
0	0	241183	1022891
0	0	241185	1224950
0	0	241186	1056149
0	0	241187	1152582
0	0	241188	1225482
0	0	241190	1108573
0	0	241191	271490
0	0	241192	1213171
0	0	241193	1137305
0	0	241194	1191451
0	0	241195	1223511
0	0	241196	354387
0	0	241198	1113153
0	0	241199	1084413
0	0	241200	314925
0	0	241201	1147520
0	0	241202	1215315
0	0	241203	276794
0	0	241205	1055716
0	0	241206	1042445
0	0	241207	85676

0	0	241208	1092834
0	0	241209	314461
0	0	241210	238742
0	0	241212	1139485
0	0	241213	1202233
0	0	241214	1069850
0	0	241215	85684
0	0	241216	1184969
0	0	241218	310022
0	0	241219	1140374
0	0	241220	1137378
0	0	241222	1025353
0	0	241223	85691
0	0	241224	153802
0	0	241225	85693
0	0	241226	1083427
0	0	241227	1142378
0	0	241228	1226844
0	0	241230	1174733
0	0	241231	283027
0	0	241233	288817
0	0	241234	1144583
0	0	241235	1062547
0	0	241237	1133951
0	0	241238	1097480
0	0	241239	282418
0	0	241241	1156120
0	0	241242	1043245
0	0	241243	1170201
0	0	241244	359231
0	0	241245	1176139
0	0	241247	353530
0	0	241248	1167161
0	0	241249	85715
0	0	241250	85716
0	0	241251	1084780
0	0	241252	1068883
0	0	241253	1116823
0	0	241254	1171011
0	0	241255	279386
0	0	241256	173566
0	0	241257	1197361
0	0	241259	85725
0	0	241260	1139502
0	0	241261	1200363
0	0	241263	1082192
0	0	241264	1228169

0	0	241267	1219714
0	0	241268	1138936
0	0	241269	1064900
0	0	241270	1036535
0	0	241271	85735
0	0	241272	1141492
0	0	241274	341638
0	0	241275	1068241
0	0	241279	1115252
0	0	241280	1055049
0	0	241281	44517
0	0	241282	264185
0	0	241283	1091584
0	0	241284	1174573
0	0	241285	85747
0	0	599384	1206409
0	0	599385	1181578
0	0	599386	1173371
0	0	241287	1203733
0	0	241288	85749
0	0	241289	85750
0	0	241291	1026113
0	0	241292	1212841
0	0	241293	1164112
0	0	241294	1222520
0	0	241295	1085359
0	0	241296	1135266
0	0	241298	85759
0	0	241299	280667
0	0	241301	1031214
0	0	241302	1139801
0	0	241303	85764
0	0	241304	1168318
0	0	241306	275044
0	0	241307	1150788
0	0	241308	1130512
0	0	241310	1105842
0	0	241314	1185351
0	0	241316	1198332
0	0	241317	304411
0	0	241318	1153610
0	0	241319	1172224
0	0	241320	364871
0	0	241322	1172552
0	0	241323	350459
0	0	241324	1158885
0	0	241325	313446

0	0	241326	262470
0	0	241327	295168
0	0	241328	1190261
0	0	241330	1182331
0	0	241331	1151368
0	0	241332	1102426
0	0	241334	1099731
0	0	241336	318200
0	0	241337	1067452
0	0	241338	1137921
0	0	241339	1143779
0	0	241340	1169054
0	0	241342	1202456
0	0	241343	1116921
0	0	241344	247778
0	0	241346	1162163
0	0	241347	1171204
0	0	241348	1190089
0	0	241349	1200903
0	0	241350	1096258
0	0	241351	1189016
0	0	241353	1189630
0	0	241355	291023
0	0	241357	1114027
0	0	241361	1079727
0	0	241363	85789
0	0	241364	1027380
0	0	241366	238441
0	0	241367	310432
0	0	241368	366083
0	0	241369	1034327
0	0	241370	1158758
0	0	241371	1089390
0	0	241372	1070884
0	0	241373	1144434
0	0	241374	1176105
0	0	241375	1127882
0	0	241376	1051814
0	0	241377	1174738
0	0	241378	1173576
0	0	241379	1130940
0	0	241380	1201629
0	0	241381	1153195
0	0	241382	81240
0	0	241383	359692
0	0	241384	292750
0	0	241385	344155

0	0	241386	1106997
0	0	241387	1112624
0	0	241388	260335
0	0	241390	1114096
0	0	241391	323230
0	0	241393	1141859
0	0	241394	85812
0	0	241395	280663
0	0	241396	1203092
0	0	241397	237435
0	0	241398	247162
0	0	241399	1092403
0	0	241400	1224154
0	0	241401	1156875
0	0	241403	1226589
0	0	241404	1132771
0	0	241405	241071
0	0	241406	85824
0	0	241407	1210380
0	0	241408	1201789
0	0	241409	368178
0	0	241410	1102721
0	0	241411	85829
0	0	241417	1068216
0	0	241418	85836
0	0	241419	1173270
0	0	241420	247902
0	0	241421	352133
0	0	241422	335938
0	0	241424	1214242
0	0	241425	1131028
0	0	241426	85844
0	0	241429	1213505
0	0	241430	1222596
0	0	241431	1223067
0	0	241432	1161692
0	0	241433	1128196
0	0	241435	1151536
0	0	241437	26494
0	0	241438	85853
0	0	241441	1171514
0	0	241442	244653
0	0	241443	1031778
0	0	241446	1226172
0	0	241447	1139544
0	0	241448	360002
0	0	241449	1220215

0	0	241450	1220772
0	0	241451	1164741
0	0	241452	1158777
0	0	241453	1176072
0	0	241454	294240
0	0	241458	1202745
0	0	241459	298422
0	0	241460	1226627
0	0	241461	1206648
0	0	241462	1034492
0	0	241463	1125078
0	0	241465	1168288
0	0	241466	300848
0	0	241467	1206788
0	0	241469	1111507
0	0	241470	1079576
0	0	241471	1185057
0	0	241474	85886
0	0	241476	343714
0	0	241477	1106687
0	0	241478	1146396
0	0	241482	252446
0	0	241483	1132398
0	0	241484	68779
0	0	241485	1131316
0	0	241486	1201070
0	0	241487	37434
0	0	241493	1168335
0	0	496125	1139113
0	0	241495	277140
0	0	241496	1197028
0	0	241497	1135930
0	0	241498	1111537
0	0	241499	339388
0	0	241500	1191398
0	0	241501	1191493
0	0	241502	1117248
0	0	241503	257259
0	0	241504	312558
0	0	241506	1111993
0	0	241508	1100215
0	0	241509	246137
0	0	241511	1182109
0	0	241512	308366
0	0	241513	1154115
0	0	241514	1087243
0	0	241515	1231104

0	0	241516	1217150
0	0	241517	1144756
0	0	241518	1209424
0	0	241520	251560
0	0	241521	1191286
0	0	241522	1082338
0	0	241523	1115482
0	0	241524	1164506
0	0	241525	1104995
0	0	241526	1154432
0	0	241527	346900
0	0	241528	1026286
0	0	241529	1190870
0	0	241530	1165387
0	0	241531	1072895
0	0	241532	1073679
0	0	241533	1064601
0	0	241534	312769
0	0	241535	1178867
0	0	241538	1077739
0	0	241539	244902
0	0	241540	247076
0	0	241542	1046801
0	0	241544	1117730
0	0	241546	1194481
0	0	241547	1124603
0	0	241548	1172696
0	0	241550	307933
0	0	241551	1115007
0	0	241552	85918
0	0	241553	1175129
0	0	241554	1112782
0	0	241555	1147310
0	0	241556	1100077
0	0	241557	85923
0	0	241558	1065918
0	0	241559	1109092
0	0	241560	327289
0	0	241562	1027824
0	0	241563	1129315
0	0	241564	1219910
0	0	241565	1230652
0	0	241566	305247
0	0	241567	1222787
0	0	241568	1176836
0	0	241569	1126541
0	0	241570	281513



0	0	241571	1196208
0	0	241572	85935
0	0	241575	1064369
0	0	241576	1184973
0	0	241577	1211145
0	0	241578	1138572
0	0	241579	1108532
0	0	241580	1074404
0	0	241581	1180528
0	0	241582	1047796
0	0	241584	1175786
0	0	241586	1158260
0	0	241587	368118
0	0	241588	85951
0	0	241589	85952
0	0	241591	310181
0	0	241594	1168475
0	0	241595	1132293
0	0	241596	1092620
0	0	241597	1158399
0	0	241599	334432
0	0	241600	1071880
0	0	241601	1166869
0	0	241602	1091721
0	0	241604	85956
0	0	241606	1221434
0	0	241607	339756
0	0	241608	1094510
0	0	241609	1173577
0	0	241610	1233045
0	0	241611	1165508
0	0	241612	1062177
0	0	241613	1133861
0	0	241614	1190790
0	0	241615	1114433
0	0	241616	270727
0	0	241619	1123623
0	0	241621	85970
0	0	241622	1035773
0	0	241623	85972
0	0	241625	1138261
0	0	241626	317175
0	0	241628	1153458
0	0	241629	1035992
0	0	241630	1156244
0	0	241631	1183034
0	0	241632	1229528

0	0	241633	1050943
0	0	241635	1059225
0	0	241636	313477
0	0	241637	271699
0	0	241638	246365
0	0	241640	1125135
0	0	241641	1205394
0	0	241642	1186668
0	0	241643	1203444
0	0	241644	85978
0	0	241645	1135568
0	0	241646	1154032
0	0	241647	1179087
0	0	241648	1150221
0	0	241649	1108308
0	0	241650	250759
0	0	241653	1184710
0	0	241654	1092055
0	0	241655	314926
0	0	241656	1208390
0	0	241657	295450
0	0	241658	1172183
0	0	241659	1225371
0	0	241660	1220746
0	0	241661	1168726
0	0	241662	1066464
0	0	241664	280753
0	0	241665	1140093
0	0	241666	1141869
0	0	241667	1145215
0	0	241668	1034713
0	0	241670	1177969
0	0	241671	1154558
0	0	241672	1048129
0	0	241673	1194739
10.01	0	509115	1132051
0	0	242247	1154638
0	0	242250	1226800
0	0	242251	1231623
0	0	242253	86368
0	0	242255	1065272
0	0	242256	86371
0	0	242257	258733
0	0	242259	86374
0	0	242260	86375
0	0	242265	1198135
0	0	242266	247802

0	0	242267	296463
0	0	242269	1162137
0	0	242270	1132285
0	0	242271	1217435
0	0	242272	266355
0	0	242273	86387
0	0	242274	303866
0	0	242275	1225287
0	0	242276	1224860
0	0	242277	86391
0	0	242281	1127078
0	0	242283	1221081
0	0	242286	86397
0	0	242289	86398
0	0	242291	86400
0	0	242294	86401
0	0	242296	1188991
0	0	242297	1044128
0	0	242298	1145978
0	0	242299	1069423
0	0	242300	1101339
0	0	242301	1126098
0	0	242302	1126895
0	0	242303	287260
0	0	242305	1127353
0	0	242306	86410
0	0	242307	1181953
0	0	242308	251204
0	0	242310	1082008
0	0	242311	86415
0	0	242312	1095355
0	0	242313	1151322
0	0	242314	296648
0	0	242315	1208193
0	0	242317	332581
0	0	242318	52269
0	0	242319	86422
0	0	242320	1192175
0	0	242321	365197
0	0	242322	294179
0	0	242323	43956
0	0	242324	86426
0	0	242325	1082258
0	0	242326	1199488
0	0		1217939
0	0		1218815
0	0		1219038

0	0	1226612
0	0	1218325
0	0	1219671
0	0	1141908
0	0	1216317
0	0	1211041
0	0	1211485
0	0	1212307
0	0	1217258
0	0	1221843
0	0	1222979
0	0	1207390
0	0	1205334
0	0	1208312
0	0	1222083
0	0	1213553
0	0	1221541
0	0	1215391
0	0	1212564
0	0	1223851
0	0	1224760
0	0	1202969
0	0	1204359
0	0	1203068
0	0	1203661
0	0	1203308
0	0	1213023
0	0	1204898
0	0	1207729
0	0	1209623
0	0	1211829
0	0	1207004
0	0	1210148
0	0	1208204
0	0	1208018
0	0	1208045
0	0	1210497
0	0	1208768
0	0	1213258
0	0	1211351
0	0	1209909
0	0	1214825
0	0	1089036
0	0	1211557
0	0	1214207
0	0	1213323
0	0	1214264

0	0		1215168
0	0		1223696
0	0		1220434
0	0		1220662
0	0		1222032
0	0		1221464
0	0		1222035
0	0		1220659
0	0		1221891
0	0		1224549
0	0		1221133
0	0		1223387
0	0		1221824
0	0		1227236
0	0		1222648
0	0		1224805
0	0		1225254
0	0		1227090
0	0		1227829
0	0		1228001
0	0		1228580
0	0		1227499
0	0		1228459
0	0		1228947
0	0		1222615
0	0		1222348
0	0		1220591
0	0		1225959
0	0		1228328
0	0		1222710
0	0		1221072
0	0		1225366
0	0		1224949
0	0		1224265
0	0		1230125
0	0		1227216
0	0		1229575
0	0		1225851
0	0	598564	1067750
0	0	598566	1066964
0	0	598567	1171379
0	0	598568	1097974
0	0	598569	1151375
0	0	598570	1227738
0	0	598571	1216320
0	0	598572	1114701
0	0	598573	1118176

0	0	598574	1094633
0	0	598578	1045482
0	0	598579	1120295
0	0	598580	1198795
0	0	598581	1197225
0	0	598592	1163885
0	0	598582	1055858
0	0	598583	1136230
0	0	598584	1105273
0	0	598585	1186483
0	0	598586	1213043
0	0	598587	1124749
0	0	598588	1160791
0	0	598589	1219149
0	0		1166719
0	0		1160640
0	0		1182650
0	0		1161601
0	0		1200881
0	0		1217869
0	0		1158139
0	0		1157172
0	0		1158744
0	0		1159081
0	0		1158952
0	0		1156641
0	0		1155628
0	0		1233300
0	0		1156046
0	0		1156645
0	0		1207052
0	0		1154695
0	0		1171630
0	0		1174129
0	0		1195220
0	0		1188006
0	0		1173764
0	0		1174128
0	0		1180486
0	0		1179648
0	0		1186953
0	0		1233249
0	0		1183799
0	0		1186951
0	0		1170981
0	0		1179791
0	0		1182865

0	0	1189304
0	0	1208060
0	0	1185232
0	0	1188836
0	0	1193763
0	0	245807 88605
0	0	245809 300837
0	0	245812 1182852
0	0	540761 1066874
0	0	245815 1230839
0	0	245817 88610
0	0	245820 88643
0	0	245822 271795
0	0	245823 1136164
0	0	245824 88615
0	0	245827 1222960
0	0	245828 1072250
0	0	245830 1207257
0	0	245831 1224686
0	0	245833 286398
0	0	245834 1216209
0	0	245835 1184083
0	0	245836 237978
0	0	245839 88624
0	0	245840 1118342
0	0	245841 1217690
0	0	245842 1193271
0	0	245848 1064453
0	0	245849 1093791
0	0	245850 1171224
0	0	245853 1130175
0	0	245854 1088641
0	0	245860 1172634
0	0	245863 88639
0	0	245865 354139
0	0	245866 58183
0	0	245869 1194045
0	0	245870 275882
0	0	245871 1063690
0	0	245873 1217110
0	0	245874 1121766
0	0	245876 1072651
0	0	245878 88652
0	0	245880 284172
0	0	245881 1227203
0	0	245882 1205229
0	0	701785 1226669

0	0	245908	88676
0	0	245909	337981
0	0	245910	1021662
0	0	245913	1222316
0	0	245915	1194727
0	0	245917	1153029
0	0	245919	1144921
0	0	245925	88691
0	0	245926	1167116
0	0	245927	1129845
0	0	245932	1198780
0	0	245935	1159518
0	0	245936	255292
0	0	245938	88703
0	0	245939	1211429
0	0	245941	1137896
0	0	245942	88707
0	0	245943	1059501
0	0	245944	1076523
0	0	245945	1130291
0	0	245946	241486
0	0	245947	1203094
0	0	245948	348868
0	0	245949	88714
0	0	245950	88715
0	0	245952	1211053
0	0	245953	1142854
0	0	245954	1114974
0	0	245955	1147167
0	0	245956	1059712
0	0	245957	337667
0	0	245958	88723
0	0	245959	1149624
0	0	245960	88725
0	0	245961	88726
0	0	245962	241591
0	0	245963	274468
0	0	245964	85085
0	0	245965	1049952
0	0	245966	88730
0	0	245967	1040265
0	0	245969	1063355
1.05	0	246261	1172254
0	0	681298	1201255
1.2452	0	246265	1076913
1.05	0	246268	345655
1.05	0	595889	1032972



0	0	246673	1183128
0	0	246674	1112955
0	0	246677	1121149
0	0	246679	1075803
0	0	246680	315365
0	0	246682	312880
0	0	246683	1051327
0	0	617335	1101599
0	0	246684	1218685
0	0	246685	1100205
0	0	246686	1219289
0	0	246687	89137
0	0	246688	311860
0	0	246689	355059
0	0	246690	1069007
0	0	246691	89140
0	0	246693	1030971
0	0	246694	1230113
0	0	246695	1153040
0	0	246696	1156730
0	0	246697	1195755
0	0	246700	309516
0	0	246701	317628
0	0	246702	1230725
0	0	246703	89151
0	0	246705	1176316
0	0	246706	1103954
0	0	246707	283587
0	0	246708	1174050
0	0	246709	1165549
0	0	246710	1208335
0	0	246711	335062
0	0	246712	1184262
0	0	246713	1116408
0	0	246714	89158
0	0	246716	89160
0	0	246718	89161
0	0	246719	89162
0	0	246720	1071723
0	0	246722	1219788
0	0	246724	1201027
0	0	246725	1114242
0	0	246726	328964
0	0	246727	1140256
0	0	246729	89169
0	0	246730	1065931
0	0	246731	296739

0	0	246733	1110346
0	0	246734	1142497
0	0	246736	1131999
0	0	246737	1204540
0	0	246738	1028155
0	0	246740	1081253
0	0	246742	89177
0	0	246744	1028437
0	0	246745	1189322
0	0	246747	1085637
0	0	246748	1163059
0	0	246749	1207733
0	0	247364	1115535
0	0	247367	1195125
0	0	247368	1205523
0	0	247370	1106934
0	0	247375	72228
0	0	247376	1130309
0	0	247378	1091448
0	0	247380	294865
0	0	247382	245950
0	0	247383	338027
0	0	247384	338199
0	0	247385	1173399
0	0	247387	1113333
0	0	247404	1168020
1.66	0	247406	1172357
1.07	0	247407	89706
2.2	0	247408	1229613
1	0	247409	363814
1	0	247411	1161092
1.06	0	247412	1073081
0.48	0	247413	1151210
0.96	0	247414	89713
0	0	249662	1160268
0	0	249666	1030232
0	0	249667	1109036
0	0	249668	1140251
0	0	249672	91287
0	0	249673	363371
0	0	249675	91289
0	0	249676	91290
0	0	249677	91291
0	0	249678	91292
0	0	249679	91293
0	0	249680	313303
0	0	250872	92315

0	0	250873	92332
0	0	250874	92317
0	0	250875	1052357
0	0	250876	1207163
0	0	250877	1131435
0	0	250878	294489
0	0	250879	1195780
0	0	250880	92323
0	0	250881	92324
0	0	250882	1210967
0	0	250883	367193
0	0	250884	1202773
0	0	250886	1184214
0	0	250887	1141401
0	0	250888	1134069
0	0	250889	1090180
0	0	250893	309627
0	0	250894	92335
0	0	250895	304070
1	0	253557	248146
1.75	0	253595	268823
0.966	0	656923	1118591
0.34	0	656924	1111456
0	0		1057393
0	0		1201652
0	0		1195526
0	0		1194127
0	0	256142	251858
0	0	256143	1126742
0.3685	0	256146	289745
0	0	256149	1056706
0	0	256152	1037248
0	0	256153	1028972
0	0	256154	1115465
0	0	514892	1131524
0	0	666240	1165238
0	0	596019	1098520
0	0	596736	1034782
0	0	595974	1076053
0	0	595227	1043708
0	0	598686	1105146
0	0	598685	1057946
0	0	598683	1036005
0	0	R514851	1123297
0	0	R514852	1124273
0	0	R514853	1138083
0	0	R514855	1206407

0	0	R514856	1209968
0	0	R514857	1202444
0	0	R514858	1112948
0	0	R514859	1114818
0	0	R514860	1108555
0	0	R514861	1108250
0	0	514862	1162948
0	0	R514863	1215761
0	0	R514864	1190706
0	0	554483	1182011
0	0	573708	1084110
0	0	591138	1114253
0	0	639721	1187020
0	0	514867	1202842
0	0	514868	1171884
0	0	514869	1167035
0	0	514870	1119167
0	0	514871	1026910
0	0	595582	1124585
0	0	621527	1187507
0	0	598684	1057846
0	0	594744	1171523
0	0	R514880	1121452
0	0	R514881	1194668
0	0	R514882	1171680
0	0	R514883	1157094
0	0	R514884	1102707
0	0	R514885	1104793
0	0	R514886	1096759
0	0	R514887	1097669
0	0	R514888	1100287
0	0	R514889	251097
0	0	573418	1040136
0	0	575532	1194244
0	0	634411	1064693
0	0	256657	1207652
0	0	256658	1188818
0	0	256659	1186720
0	0	256660	1187560
0	0	256661	1218231
0	0	256662	1162505
0	0	256663	50815
0	0	256665	304467
0	0	256666	1093484
0	0	256669	1206631
0	0	256670	1217841
0	0	256671	1173610

0	0	256672	1108820
0	0	256673	353886
0	0	256674	1131983
0	0	256675	1193169
0	0	256676	1202406
0	0	256684	1212593
0	0	256685	1183379
0	0	256686	1153989
0	0	256689	1198430
0	0	256691	1098440
0	0	256692	1203903
0	0	256694	1098249
0.27	0	259195	98172
0.236	0	259199	305670
0.26	0	259201	1135809
0.27	0	259203	1137406
0.276	0	259205	250573
0.81	0	259210	1157409
1	0	259211	305852
0.663	0	259213	1110433
0.681	0	259214	1211711
0.258	0	259215	1165384
0.36	0	259216	1199128
0.495	0	259218	1172491
0.333	0	259219	347465
0.56	0	503469	278051
0	0	262859	1205616
0	0	262861	53899
0	0	262862	1123306
0	0	262863	45699
0	0	262864	282375
0	0	262865	293034
0	0	262866	100131
0	0	262869	1176827
0	0	262870	279414
0	0	262871	1186305
0	0	262872	81798
0	0	262873	1186469
0	0	262874	314051
0	0	262875	1080623
0	0	262876	345389
0	0	262877	1210538
0	0	262879	100144
0	0	262880	100145
0	0	262882	100146
0	0	262883	1062768
0	0	262884	1171947

0	0	262885	1167286
0	0	262887	1160203
0	0	262889	1158008
0	0	262890	263783
0	0	262892	353735
0	0	262893	337832
0	0	262896	70347
0	0	262903	338431
0	0	262905	1213054
0	0	262912	1221465
0	0	262914	1198290
0	0	262915	100173
0	0	262917	100175
0	0	262923	241190
0	0	262925	243175
0	0	262926	1192000
0	0	262931	100183
0	0	262935	263578
0	0	262937	364483
0	0	262939	1126927
0	0	262940	1113757
0	0	262948	1094748
0	0	262949	100193
0	0	262951	100194
0	0	262953	100196
0	0	262957	100199
0	0	262958	100200
0	0	262959	100201
0	0	262974	1126642
0	0	262977	1081168
0	0	262978	100213
0	0	262979	100214
0	0	262980	349024
0	0	262982	306677
0	0	262988	100222
0	0	262989	1058024
0	0	262990	1210556
1.21	0	264090	1160067
0.649	0	264095	1022950
0	0	264104	275933
0	0	264108	101046
0	0	264109	275488
0	0	264111	1202948
0	0	264113	272967
0	0	264114	101052
0	0	264115	239607
0	0	264116	1232411

0	0	264117	1029704
0	0	264119	314706
0	0	264120	1166731
0	0	264513	101282
0	0	264519	1109616
0	0	264524	1096764
0	0	264528	1024196
0	0	264529	1096139
0	0	264530	1192537
0	0	264532	1103771
0	0	264533	101301
0	0	264535	101303
0	0	264539	1173477
0	0	264541	1166850
0	0	264542	1094087
0	0	264545	1214833
0	0	264547	101314
0	0	264553	260083
0	0	264555	1190783
0	0	264556	101320
0	0	264558	1067724
0	0	264559	101322
0	0	264560	1203437
0	0	264566	1213758
0	0	264567	101321
0	0	264568	1074825
0	0	264570	1206827
0	0	266111	102347
0	0	266112	102348
0	0	266114	1198881
0	0	266115	102351
0	0	266116	1160627
0	0	266118	327737
0	0	266119	259372
0	0	266120	239128
0	0	266121	1188180
0	0	266123	1220979
0	0	710793	1220982
0	0	266125	1091912
0	0	266126	1223853
0	0	266127	1157381
0	0	266128	102362
0	0	266130	1156538
0	0	266132	263633
0	0	266133	1194922
0	0	266134	1093307
0	0	266135	280323

0	0	266136	102368
0	0	266138	1104273
0	0	266139	1113508
0	0	266141	1126016
0	0	266142	1166974
0	0	266143	1169302
0	0	266144	92928
0	0	266146	1200785
0	0	266147	1152931
0	0	266150	345081
0	0	266152	1103901
0	0	266153	1155898
0	0	266154	1223011
0	0	266155	280457
0	0	266156	1198207
0	0	266157	1206822
0	0	266160	1085675
0	0	266161	1128978
0	0	266162	1125887
0	0	266163	1149668
0	0	266164	1216980
0	0	266165	1035509
0	0	266166	102393
0	0	266167	1074486
0	0	266168	1034495
0	0	266170	1191413
0	0	266172	1057413
0	0	266173	1092944
0	0	266174	1030672
0	0	266176	285828
0	0	266181	261259
0	0	266189	1011778
0	0	570432	1182014
0	0	570376	1119270
0	0	109002	353643
0	0	109005	1037775
0	0	498407	16250
0	0	590921	1159238
0	0	109012	310925
0	0		1076458
0	0		1143383
0	0	520046	290550
0	0	622054	1219806
0	0	536098	306994
0	0	492278	326700
0	0	536096	1101789
0	0		1026994



0	0		1122565
0	0		1122579
0	0		1157483
0	0		1137469
0	0	544699	320744
0	0	109025	1160398
0	0	109029	1128470
0	0	109032	1199159
0	0	109034	1065102
0	0	109048	1137525
0	0	514374	354093
0	0	503338	1182106
0	0	507583	1230528
0	0	499969	255681
0	0	109054	1056916
0	0	545585	1021813
0	0	526203	300145
0	0	563200	345920
0	0	519098	1110382
0	0		1137491
0	0		1170872
0	0	519105	1106867
0	0		1200403
0	0	519106	288833
0	0		267311
0	0		1122522
0	0	519108	1157659
0	0	565022	353988
0	0		1097151
0	0	519112	1205091
0	0	599737	1096751
0	0		1160414
0	0	524380	1137910
0	0		1096735
0	0		1135578
0	0	499987	1185812
0	0	511829	1120554
0	0	511833	1083710
0	0	554612	1025231
0	0	565258	1221132
0	0		1122262
0	0		1206951
0	0	541568	1166183
0	0	507964	270420
0	0	507990	1206045
0	0	506883	326785
0	0	109100	16253

0	0	669754	1139775
0	0	670729	1139776
0	0		1159226
0	0	553645	332634
0	0	517820	319323
0	0	526978	1035738
0	0	524221	1031981
0	0	109123	16274
0	0	109128	1028257
0	0	109134	252416
0	0		1048885
0	0		30601
0	0	492856	329588
0	0	493239	245369
0	0	109191	16340
0	0	493884	1040912
0	0	517657	1118096
0	0	562986	345666
0	0	109209	16358
0	0	109219	1054229
0	0	109221	1033726
0	0	109227	1065124
0	0	506951	1125657
0	0	109267	1086375
0	0	109272	1113342
0	0	109295	16443
0	0	553647	1078249
0	0	507017	1213216
0	0	558417	1213230
0	0	109311	290787
0	0	524182	1125612
0	0	109331	1183743
0	0	109351	349017
0	0	497034	354698
0	0	524212	297508
0	0		281616
0	0	553648	1067068
0	0	109474	16619
0	0	498722	1231613
0	0	536082	16460
0	0	507026	1027185
0	0		1206024
0	0		1168741
0	0		1111871
0	0		1212144
0	0		1093457
0	0		1111862

0	0	1149858
0	0	1149862
0	0	1058305
0	0	571076 358975
0	0	1198300
0	0	571528 360388
0	0	1149869
0	0	1149872
0	0	1201455
0	0	590926 1153997
0	0	343360
0	0	1100305
0	0	1131977
0	0	1187417
0	0	519394 1120255
0	0	1211176
0	0	1123617
0	0	109404
0	0	1187204
0	0	1187208
0	0	1158415
0	0	1189263
0	0	1203738
0	0	1175895
0	0	1133699
0	0	1199810
0	0	1187216
0	0	1187221
0	0	1171217
0	0	1162086
0	0	1166992
0	0	1149616
0	0	1181885
0	0	1212098
0	0	644948 1203066
0	0	1200627
0	0	1211280
0	0	1197912
0	0	1058596
0	0	1212114
0	0	1199349
0	0	592864 1025874
0	0	640110 1077915
0	0	591842 1168667
0	0	1046641
0	0	572501 256911
0	0	642784 1084981

0	0	1045384
0	0	1068456
0	0	1138065
0	0	524238 297535
0	0	590937 335197
0	0	517986 63812
0	0	522302 294808
0	0	109597 358900
0	0	498507 253702
0	0	499123 16428
0	0	502742 296651
0	0	1203190
0	0	1171588
0	0	619850 1042133
0	0	255404
0	0	570532 1108337
0	0	111709 342467
0	0	111814 22889



E WALLER	2
E WALLER	2
E WALLER	2
E WALLER	2
E WALLER	2
E WALLER	
E WALLER	
E WALLER	2
E WALLER	2
E WALLER	2
E WALLER	2
E WALLER	
E WALLER	2
E WALLER	2
E WALLER	2
E WALLER	2
E WALLER	2
E WALLER	2
E WALLER	2
E WALLER	2
E WALLER	2
E WALLER	2
E WALLER	2
E WALLER	2
E WALLER	2
E WALLER	2
E WALLER	2
E WALLER	2
E WALLER	2
E WALLER	2
E WALLER	2
E WALLER	2
E WALLER	2
E WALLER	2
E WALLER	2
E WALLER	2
E WALLER	2
E WALLER	2
E WALLER	2
E WALLER	2
E WALLER	4
E WALLER	4
E WALLER	4
E WALLER	4
E WALLER	4

E WALLER	4
E WALLER	4
E WALLER	4
E WALLER	4
E WALLER	4
E WALLER	4
E WALLER	4
E WALLER	4
E WALLER	4
E WALLER	4
E WALLER	4
E WALLER	4
E WALLER	4
E WALLER	4
E WALLER	4
E WALLER	4
E WALLER	4
E WALLER	4
E WALLER	4
E WALLER	4
E WALLER	4
E WALLER	4
E WALLER	4
E WALLER	4
E WALLER	4
E WALLER	4
E WALLER	4
E WALLER	4
E WALLER	4
E WALLER	4
E WALLER	4
E WALLER	4
E WALLER	4
E WALLER	4
E WALLER	4
E WALLER	4
E WALLER	4
E WALLER	4
E WALLER	4
E WALLER	5
E WALLER	5
E WALLER	5
E WALLER	5
E WALLER	5
E WALLER	5
E WALLER	5
E WALLER	5
E WALLER	5
E WALLER	5
E WALLER	5
H H CORNWALL	5
H H CORNWALL	5
H H CORNWALL	5
H H CORNWALL	5
H H CORNWALL	5

H H CORNWALL  
H H CORNWALL  
H H CORNWALL  
H H CORNWALL  
H H CORNWALL  
H H CORNWALL  
H H CORNWALL  
H H CORNWALL  
H H CORNWALL  
H H CORNWALL  
H H CORNWALL  
H H CORNWALL  
H H CORNWALL  
H H CORNWALL  
H H CORNWALL  
H H CORNWALL  
H H CORNWALL  
H H CORNWALL  
H H CORNWALL  
H H CORNWALL  
H H CORNWALL

1  
1  
1

T S LEE  
T S LEE  
T S LEE  
T S LEE  
T S LEE  
T S LEE  
T S LEE  
T S LEE  
T S LEE  
T S LEE  
T S LEE  
T S LEE  
T S LEE  
T S LEE  
T S LEE  
T S LEE  
T S LEE  
T S LEE  
T S LEE  
T S LEE  
T S LEE

I T TINSLEY  
I T TINSLEY  
I T TINSLEY  
I T TINSLEY  
I T TINSLEY  
I T TINSLEY  
I T TINSLEY  
I T TINSLEY  
I T TINSLEY  
I T TINSLEY  
I T TINSLEY  
I T TINSLEY  
I T TINSLEY  
I T TINSLEY  
I T TINSLEY  
I T TINSLEY  
I T TINSLEY  
I T TINSLEY  
I T TINSLEY  
I T TINSLEY  
I T TINSLEY





J DE J VALDERAS  
J DE J VALDERAS  
J DE J VALDERAS  
J DE J VALDERAS  
J DE J VALDERAS  
J DE J VALDERAS  
J DE J VALDERAS  
J DE J VALDERAS  
J DE J VALDERAS  
J DE J VALDERAS  
J DE J VALDERAS  
J DE J VALDERAS  
J DE J VALDERAS  
J DE J VALDERAS  
J DE J VALDERAS  
J DE J VALDERAS  
J DE J VALDERAS  
J DE J VALDERAS  
J DE J VALDERAS  
J DE J VALDERAS  
J DE J VALDERAS  
J DE J VALDERAS  
J DE J VALDERAS  
J DE J VALDERAS  
J DE J VALDERAS  
J DE J VALDERAS  
J DE J VALDERAS  
J DE J VALDERAS  
J DE J VALDERAS  
J DE J VALDERAS  
J DE J VALDERAS  
J DE J VALDERAS  
J DE J VALDERAS  
J DE J VALDERAS  
J DE J VALDERAS  
J DE J VALDERAS  
M C TOBIN  
M C TOBIN  
M C TOBIN  
M C TOBIN  
M C TOBIN  
M C TOBIN  
M C TOBIN  
M C TOBIN  
M C TOBIN

AKERS (ANGLETON)	1
AKERS (ANGLETON)	1
AKERS (ANGLETON)	1
AKERS (ANGLETON)	1
AKERS (ANGLETON)	3
AKERS (ANGLETON)	1
AKERS (ANGLETON)	1
AKERS (ANGLETON)	1
AKERS (ANGLETON)	1
AKERS (ANGLETON)	2
AKERS (ANGLETON)	2
AKERS (ANGLETON)	2
AKERS (ANGLETON)	2
AKERS (ANGLETON)	2
AKERS (ANGLETON)	3
AKERS (ANGLETON)	3
AKERS (ANGLETON)	3
AKERS (ANGLETON)	3
AKERS (ANGLETON)	3
AKERS (ANGLETON)	3
AKERS (ANGLETON)	3
AKERS (ANGLETON)	3
AKERS (ANGLETON)	3
AKERS (ANGLETON)	3
AKERS (ANGLETON)	3
AKERS (ANGLETON)	3
AKERS (ANGLETON)	3
ANDERSON PLACE (A0375) (ANGLETON)	1
ANDERSON PLACE (A0375) (ANGLETON)	1
ANGLETON (ANGLETON)	85
ANGLETON (ANGLETON)	85
ANGLETON (ANGLETON)	1
ANGLETON (ANGLETON)	5
ANGLETON (ANGLETON)	5
ANGLETON (ANGLETON)	12
ANGLETON (ANGLETON)	12
ANGLETON (ANGLETON)	19
ANGLETON (ANGLETON)	19
ANGLETON (ANGLETON)	20
ANGLETON (ANGLETON)	21
ANGLETON (ANGLETON)	21
ANGLETON (ANGLETON)	22
ANGLETON (ANGLETON)	22
ANGLETON (ANGLETON)	25
ANGLETON (ANGLETON)	29
ANGLETON (ANGLETON)	29
ANGLETON (ANGLETON)	29
ANGLETON (ANGLETON)	29
ANGLETON (ANGLETON)	32

ANGLETON (ANGLETON)	32
ANGLETON (ANGLETON)	32
ANGLETON (ANGLETON)	32
ANGLETON (ANGLETON)	33
ANGLETON (ANGLETON)	35
ANGLETON (ANGLETON)	35 (PT N/3)
ANGLETON (ANGLETON)	36
ANGLETON (ANGLETON)	36
ANGLETON (ANGLETON)	36
ANGLETON (ANGLETON)	37
ANGLETON (ANGLETON)	37
ANGLETON (ANGLETON)	37
ANGLETON (ANGLETON)	37
ANGLETON (ANGLETON)	37
ANGLETON (ANGLETON)	37
ANGLETON (ANGLETON)	41
ANGLETON (ANGLETON)	41
ANGLETON (ANGLETON)	41
ANGLETON (ANGLETON)	41
ANGLETON (ANGLETON)	41
ANGLETON (ANGLETON)	41
ANGLETON (ANGLETON)	41
ANGLETON (ANGLETON)	41
ANGLETON (ANGLETON)	41
ANGLETON (ANGLETON)	42
ANGLETON (ANGLETON)	42
ANGLETON (ANGLETON)	42
ANGLETON (ANGLETON)	42
ANGLETON (ANGLETON)	42
ANGLETON (ANGLETON)	42
ANGLETON (ANGLETON)	43
ANGLETON (ANGLETON)	45
ANGLETON (ANGLETON)	45
ANGLETON (ANGLETON)	46
ANGLETON (ANGLETON)	47
ANGLETON (ANGLETON)	47
ANGLETON (ANGLETON)	47
ANGLETON (ANGLETON)	47
ANGLETON (ANGLETON)	48
ANGLETON (ANGLETON)	49
ANGLETON (ANGLETON)	49
ANGLETON (ANGLETON)	50
ANGLETON (ANGLETON)	50
ANGLETON (ANGLETON)	50
ANGLETON (ANGLETON)	51
ANGLETON (ANGLETON)	51
ANGLETON (ANGLETON)	53
ANGLETON (ANGLETON)	53
ANGLETON (ANGLETON)	53

ANGLETON (ANGLETON)	53
ANGLETON (ANGLETON)	54
ANGLETON (ANGLETON)	54
ANGLETON (ANGLETON)	54
ANGLETON (ANGLETON)	54
ANGLETON (ANGLETON)	54
ANGLETON (ANGLETON)	54
ANGLETON (ANGLETON)	62
ANGLETON (ANGLETON)	63
ANGLETON (ANGLETON)	63
ANGLETON (ANGLETON)	66
ANGLETON (ANGLETON)	66
ANGLETON (ANGLETON)	66
ANGLETON (ANGLETON)	66
ANGLETON (ANGLETON)	66
ANGLETON (ANGLETON)	66
ANGLETON (ANGLETON)	66
ANGLETON (ANGLETON)	66
ANGLETON (ANGLETON)	67
ANGLETON (ANGLETON)	67
ANGLETON (ANGLETON)	67 N/2
ANGLETON (ANGLETON)	67 S/2
ANGLETON (ANGLETON)	68
ANGLETON (ANGLETON)	68
ANGLETON (ANGLETON)	68
ANGLETON (ANGLETON)	68
ANGLETON (ANGLETON)	68
ANGLETON (ANGLETON)	71
ANGLETON (ANGLETON)	71
ANGLETON (ANGLETON)	72
ANGLETON (ANGLETON)	72
ANGLETON (ANGLETON)	72
ANGLETON (ANGLETON)	72
ANGLETON (ANGLETON)	72
ANGLETON (ANGLETON)	72
ANGLETON (ANGLETON)	73
ANGLETON (ANGLETON)	73
ANGLETON (ANGLETON)	73
ANGLETON (ANGLETON)	74
ANGLETON (ANGLETON)	74
ANGLETON (ANGLETON)	74
ANGLETON (ANGLETON)	74
ANGLETON (ANGLETON)	74
ANGLETON (ANGLETON)	75
ANGLETON (ANGLETON)	75
ANGLETON (ANGLETON)	77
ANGLETON (ANGLETON)	77
ANGLETON (ANGLETON)	77
ANGLETON (ANGLETON)	77
ANGLETON (ANGLETON)	78
ANGLETON (ANGLETON)	79

ANGLETON (ANGLETON) 79  
ANGLETON (ANGLETON) 79  
ANGLETON (ANGLETON) 79  
ANGLETON (ANGLETON) 79  
ANGLETON (ANGLETON) 79  
ANGLETON (ANGLETON) 80  
ANGLETON (ANGLETON) 80  
ANGLETON (ANGLETON) 80  
ANGLETON (ANGLETON) 80  
ANGLETON (ANGLETON) 80  
ANGLETON (ANGLETON) 80  
ANGLETON (ANGLETON) 81  
ANGLETON (ANGLETON) 81  
ANGLETON (ANGLETON) 82  
ANGLETON (ANGLETON) 82  
ANGLETON (ANGLETON) 83  
ANGLETON (ANGLETON) 83  
ANGLETON (ANGLETON) 83  
ANGLETON (ANGLETON) 84  
ANGLETON (ANGLETON) 84  
ANGLETON (ANGLETON) 85  
ANGLETON (ANGLETON) 85  
ANGLETON (ANGLETON) 85  
ANGLETON (ANGLETON) 85  
ANGLETON (ANGLETON) 85  
ANGLETON (ANGLETON) 85  
ANGLETON (ANGLETON) 85  
ANGLETON (ANGLETON) 85  
ANGLETON (ANGLETON) 86  
ANGLETON (ANGLETON) 86  
ANGLETON (ANGLETON) 86  
ANGLETON (ANGLETON) 86  
ANGLETON (ANGLETON) 86  
ANGLETON (ANGLETON) 86  
ANGLETON (ANGLETON) 86  
ANGLETON (ANGLETON) 86  
ANGLETON (ANGLETON) 86  
ANGLETON (ANGLETON) 87  
ANGLETON (ANGLETON) 87  
ANGLETON (ANGLETON) 87  
ANGLETON (ANGLETON) 87  
ANGLETON (ANGLETON) 87  
ANGLETON (ANGLETON) 87  
ANGLETON (ANGLETON) 87  
ANGLETON (ANGLETON) 88  
ANGLETON (ANGLETON) 88  
ANGLETON (ANGLETON) 89  
ANGLETON (ANGLETON) 89  
ANGLETON (ANGLETON) 97  
ANGLETON (ANGLETON) 100  
ANGLETON (ANGLETON) 100

ANGLETON (ANGLETON)	100
ANGLETON (ANGLETON)	100
ANGLETON (ANGLETON)	100
ANGLETON (ANGLETON)	100
ANGLETON (ANGLETON)	100
ANGLETON (ANGLETON)	100
ANGLETON (ANGLETON)	100
ANGLETON (ANGLETON)	100
ANGLETON (ANGLETON)	100
ANGLETON (ANGLETON)	101
ANGLETON (ANGLETON)	101
ANGLETON (ANGLETON)	102
ANGLETON (ANGLETON)	102
ANGLETON (ANGLETON)	102
ANGLETON (ANGLETON)	102
ANGLETON (ANGLETON)	102
ANGLETON (ANGLETON)	102
ANGLETON (ANGLETON)	102
ANGLETON (ANGLETON)	103
ANGLETON (ANGLETON)	103
ANGLETON (ANGLETON)	103
ANGLETON (ANGLETON)	104
ANGLETON (ANGLETON)	104
ANGLETON (ANGLETON)	104
ANGLETON (ANGLETON)	104
ANGLETON (ANGLETON)	104
ANGLETON (ANGLETON)	104
ANGLETON (ANGLETON)	104
ANGLETON (ANGLETON)	104
ANGLETON (ANGLETON)	105
ANGLETON (ANGLETON)	105
ANGLETON (ANGLETON)	105
ANGLETON (ANGLETON)	105
ANGLETON (ANGLETON)	106
ANGLETON (ANGLETON)	106
ANGLETON (ANGLETON)	106
ANGLETON (ANGLETON)	106
ANGLETON (ANGLETON)	106
ANGLETON (ANGLETON)	106
ANGLETON (ANGLETON)	106
ANGLETON (ANGLETON)	107
ANGLETON (ANGLETON)	107
ANGLETON (ANGLETON)	107
ANGLETON (ANGLETON)	107
ANGLETON (ANGLETON)	107
ANGLETON (ANGLETON)	108
ANGLETON (ANGLETON)	108
ANGLETON (ANGLETON)	110
ANGLETON (ANGLETON)	111
ANGLETON (ANGLETON)	112
ANGLETON (ANGLETON)	112
ANGLETON (ANGLETON)	112
ANGLETON (ANGLETON)	112









ANGLETON PLANTATION OAKS (A0318 T S LEE) (ANGLETON)	2
ANGLETON PLANTATION OAKS (A0318 T S LEE) (ANGLETON)	2
ANGLEWOOD (ANGLETON)	
ANGLEWOOD (ANGLETON)	
ANGLEWOOD (ANGLETON)	
ANGLEWOOD (ANGLETON)	
ANGLEWOOD (ANGLETON)	
ANGLEWOOD (ANGLETON)	
ANGLEWOOD (ANGLETON)	
ANGLEWOOD (ANGLETON)	
ANGLEWOOD (ANGLETON)	
ARNOLD (ANGLETON)	1
ARNOLD (ANGLETON)	1
ARNOLD (ANGLETON)	2
ARNOLD (ANGLETON)	2
ARTH SD (BLK 2 TR 6-7 SD E/2) (A0134 E WALLER) (ANGLETON)	2
ARTH SD (BLK 2 TR 6-7 SD E/2) (A0134 E WALLER) (ANGLETON)	2
ARTH SD (BLK 2 TR 6-7 SD E/2) (A0134 E WALLER) (ANGLETON)	2
ARTH SD (BLK 2 TR 6-7 SD E/2) (A0134 E WALLER) (ANGLETON)	2
ARTH SD (BLK 2 TR 6-7 SD E/2) (A0134 E WALLER) (ANGLETON)	2
ARTH SD (BLK 2 TR 6-7 SD E/2) (A0134 E WALLER) (ANGLETON)	2
BAYOU BEND ESTATES (A0318 T S LEE) (ANGLETON)	1
BAYOU BEND ESTATES (A0318 T S LEE) (ANGLETON)	1
BAYOU BEND ESTATES (A0318 T S LEE) (ANGLETON)	1
BAYOU BEND ESTATES (A0318 T S LEE) (ANGLETON)	1
BAYOU BEND ESTATES (A0318 T S LEE) (ANGLETON)	1
BAYOU BEND ESTATES (A0318 T S LEE) (ANGLETON)	2
BAYOU BEND ESTATES (A0318 T S LEE) (ANGLETON)	2
BAYOU BEND ESTATES (A0318 T S LEE) (ANGLETON)	2
BAYOU BEND ESTATES (A0318 T S LEE) (ANGLETON)	2
BAYOU MEADOWS (A0318 T S LEE) (ANGLETON)	1
BAYOU MEADOWS (A0318 T S LEE) (ANGLETON)	1
BAYOU MEADOWS (A0318 T S LEE) (ANGLETON)	1
BAYOU MEADOWS (A0318 T S LEE) (ANGLETON)	1
BAYOU MEADOWS (A0318 T S LEE) (ANGLETON)	1
BAYOU MEADOWS (A0318 T S LEE) (ANGLETON)	1
BAYOU MEADOWS (A0318 T S LEE) (ANGLETON)	1
BAYOU MEADOWS (A0318 T S LEE) (ANGLETON)	1
BAYOU MEADOWS (A0318 T S LEE) (ANGLETON)	1
BAYOU MEADOWS (A0318 T S LEE) (ANGLETON)	1
BAYOU MEADOWS (A0318 T S LEE) (ANGLETON)	1
BAYOU MEADOWS (A0318 T S LEE) (ANGLETON)	1
BAYOU MEADOWS (A0318 T S LEE) (ANGLETON)	2
BAYOU MEADOWS (A0318 T S LEE) (ANGLETON)	2
BAYOU MEADOWS (A0318 T S LEE) (ANGLETON)	2
BAYOU MEADOWS (A0318 T S LEE) (ANGLETON)	2
BAYOU MEADOWS (A0318 T S LEE) (ANGLETON)	2
BAYOU MEADOWS (A0318 T S LEE) (ANGLETON)	2





BROOKHOLLOW SEC II (ANGLETON) (318 T S LEE)  
 BROOKHOLLOW SEC II (ANGLETON) (318 T S LEE)  
 BROOKHOLLOW SEC II (ANGLETON) (318 T S LEE)  
 BROOKHOLLOW SEC II (ANGLETON) (318 T S LEE)  
 BROOKHOLLOW SEC II (ANGLETON) (318 T S LEE)  
 BRUSHY BAYOU TH SEC I (A0318 T S LEE)(ANGLETON)  
 BRUSHY BAYOU TH SEC I (A0318 T S LEE)(ANGLETON)  
 BRUSHY BAYOU TH SEC I (A0318 T S LEE)(ANGLETON)  
 BRUSHY BAYOU TH SEC I (A0318 T S LEE)(ANGLETON)  
 BRUSHY BAYOU TH SEC I (A0318 T S LEE)(ANGLETON)  
 BRUSHY BAYOU TH SEC II (A0318 T S LEE)(ANGLETON)  
 BRUSHY BAYOU TH SEC II (A0318 T S LEE)(ANGLETON)  
 BRUSHY BAYOU TH SEC II (A0318 T S LEE)(ANGLETON)  
 BRUSHY BAYOU TH SEC II (A0318 T S LEE)(ANGLETON)  
 BRYAN-KIBER (ANGLETON)  
 BRYAN-KIBER (ANGLETON)  
 BRYAN-KIBER (ANGLETON)  
 BRYAN-KIBER (ANGLETON)  
 BRYAN-KIBER (ANGLETON)  
 BRYAN-KIBER (ANGLETON)  
 BRYAN-KIBER (ANGLETON)  
 BRYAN-KIBER (ANGLETON)  
 BRYAN-KIBER (ANGLETON)  
 BRYAN-KIBER (ANGLETON)  
 BRYAN-KIBER (ANGLETON)  
 BRYAN-KIBER (ANGLETON)  
 BRYAN-KIBER (ANGLETON)  
 BRYAN-KIBER (ANGLETON)  
 BRYAN-KIBER (ANGLETON)  
 BRYAN-KIBER (ANGLETON)  
 BRYAN-KIBER (ANGLETON)  
 BRYAN-KIBER (ANGLETON)  
 CALDWELL ROAD SD (A0375 I T TINSLEY)(ANGLETON)  
 CALDWELL ROAD SD (A0375 I T TINSLEY)(ANGLETON)  
 CALDWELL ROAD SD (A0375 I T TINSLEY)(ANGLETON)  
 CANNAN ACRES (ANGLETON)  
 CANNAN ACRES (ANGLETON)  
 CANNAN ACRES (ANGLETON)  
 CANNAN ACRES (ANGLETON)  
 CANNAN ACRES (ANGLETON)  
 CANNAN ACRES (ANGLETON)  
 CANNAN ACRES (ANGLETON)  
 CANNAN ACRES (ANGLETON)  
 CANNAN ACRES (ANGLETON)  
 CANNAN ACRES (ANGLETON)  
 CANNAN ACRES (ANGLETON)  
 CANNAN ACRES (ANGLETON)  
 CANNAN ACRES (ANGLETON)  
 CANNAN ACRES (ANGLETON)  
 CANNAN ACRES (ANGLETON)  
 CANNAN ACRES (ANGLETON)

B  
 B  
 C  
 C  
 C  
 C  
 C  
 C  
 C  
 C  
 C  
 C  
 C  
 C  
 K  
 H  
 L  
 L



CANNAN RANCH HOUSE SEC 2 (ANGLETON)  
 CANNAN RANCH HOUSE SEC 2 (ANGLETON)  
 CANNAN RANCH HOUSE SEC 2 (ANGLETON)  
 CANNAN RANCHETTES (ANGLETON)  
 CANNAN RANCHETTES (ANGLETON)  
 CANNAN RANCHETTES (ANGLETON)  
 CANNAN RANCHETTES (ANGLETON)  
 CANNAN RANCHETTES (ANGLETON)  
 CANNAN RANCHETTES (ANGLETON)  
 CANNAN RANCHETTES (ANGLETON)  
 CANNAN RANCHETTES (ANGLETON)  
 CANNAN RANCHETTES (ANGLETON)  
 CANNAN RANCHETTES (ANGLETON)  
 CANNAN RANCHETTES (ANGLETON)  
 CANNAN RANCHETTES (ANGLETON)  
 CANNAN RANCHETTES (ANGLETON)  
 CANNAN RANCHETTES (ANGLETON)  
 CANNAN RANCHETTES (ANGLETON)  
 CANNAN RANCHETTES (ANGLETON)  
 CANNAN RANCHETTES (ANGLETON)  
 CANNAN RANCHETTES (ANGLETON)  
 CANNAN RANCHETTES (ANGLETON)  
 CANNAN RANCHETTES (ANGLETON)  
 CANNAN RANCHETTES (ANGLETON)  
 CANNAN RANCHETTES (ANGLETON)  
 CANNAN RANCHETTES (ANGLETON)  
 CANNAN RANCHETTES (ANGLETON)  
 CANNAN RANCHETTES (ANGLETON)  
 CANNAN RANCHETTES (ANGLETON)  
 CANNAN RANCHETTES (ANGLETON)  
 CANNAN RANCHETTES (ANGLETON)

CHEVY CHASE #1 (ANGLETON) 1  
 CHEVY CHASE #1 (ANGLETON) 1  
 CHEVY CHASE #1 (ANGLETON) 1  
 CHEVY CHASE #1 (ANGLETON) 1  
 CHEVY CHASE #1 (ANGLETON) 1  
 CHEVY CHASE #1 (ANGLETON) 1  
 CHEVY CHASE #1 (ANGLETON) 1  
 CHEVY CHASE #1 (ANGLETON) 1  
 CHEVY CHASE #1 (ANGLETON) 1  
 CHEVY CHASE #1 (ANGLETON) 1  
 CHEVY CHASE #1 (ANGLETON) 1  
 CHEVY CHASE #1 (ANGLETON) 2  
 CHEVY CHASE #1 (ANGLETON) 2  
 CHEVY CHASE #1 (ANGLETON) 2  
 CHEVY CHASE #1 (ANGLETON) 2  
 CHEVY CHASE #1 (ANGLETON) 2  
 CHEVY CHASE #1 (ANGLETON) 2  
 CHEVY CHASE #1 (ANGLETON) 2  
 CHEVY CHASE #1 (ANGLETON) 2











CHEVY CHASE #3 (ANGLETON)	4
CHEVY CHASE #3 (ANGLETON)	5
CHEVY CHASE #3 (ANGLETON)	5
CHEVY CHASE #3 (ANGLETON)	5
CHEVY CHASE #3 (ANGLETON)	5
CHEVY CHASE #3 (ANGLETON)	5
CHEVY CHASE #3 (ANGLETON)	5
CHEVY CHASE #3 (ANGLETON)	5
CHEVY CHASE #3 (ANGLETON)	5
CHEVY CHASE #3 (ANGLETON)	5
CHEVY CHASE #3 (ANGLETON)	5
CHEVY CHASE #3 (ANGLETON)	5
CHRISTLER (ANGLETON)	2
COCHRAN (A0699 M C TOBIN) (ANGLETON)	47C
COLE & WILLIAMS S/D (A0380 J DE J VALDERAS)(ANGLETON)	1
COLE & WILLIAMS S/D (A0380 J DE J VALDERAS)(ANGLETON)	1
COLONY (ANGLETON)	
COLONY (ANGLETON)	
COLONY (ANGLETON)	
COLONY (ANGLETON)	
COLONY (ANGLETON)	
COLONY (ANGLETON)	
COLONY (ANGLETON)	
COLONY (ANGLETON)	
COLONY (ANGLETON)	
COLONY (ANGLETON)	
COLONY (ANGLETON)	
COLONY (ANGLETON)	
COLONY (ANGLETON)	
COLONY (ANGLETON)	
COLONY (ANGLETON)	
COLONY SQUARE (ANGLETON) (318 T S LEE)	1
COLONY SQUARE (ANGLETON) (318 T S LEE)	1
COLONY SQUARE (ANGLETON) (318 T S LEE)	1
COLONY SQUARE (ANGLETON) (318 T S LEE)	1
COLONY SQUARE (ANGLETON) (318 T S LEE)	1
COLONY SQUARE (ANGLETON) (318 T S LEE)	1
COLONY SQUARE (ANGLETON) (318 T S LEE)	1
COLONY SQUARE (ANGLETON) (318 T S LEE)	1
COLONY SQUARE (ANGLETON) (318 T S LEE)	1
COLONY SQUARE (ANGLETON) (318 T S LEE)	1
COLONY SQUARE (ANGLETON) (318 T S LEE)	1
COLONY SQUARE (ANGLETON) (318 T S LEE)	1
COLONY SQUARE (ANGLETON) (318 T S LEE)	1
COLONY SQUARE (ANGLETON) (318 T S LEE)	1
COLONY SQUARE (ANGLETON) (318 T S LEE)	1
COLONY SQUARE (ANGLETON) (318 T S LEE)	1
COLONY SQUARE (ANGLETON) (318 T S LEE)	1
COLONY SQUARE (ANGLETON) (318 T S LEE)	1
COLONY SQUARE (ANGLETON) (318 T S LEE)	1
COLONY SQUARE (ANGLETON) (318 T S LEE)	1
COLONY SQUARE (ANGLETON) (318 T S LEE)	1
COLONY SQUARE (ANGLETON) (318 T S LEE)	1
COLONY SQUARE (ANGLETON) (318 T S LEE)	1
COLONY SQUARE (ANGLETON) (318 T S LEE)	1
COLONY SQUARE (ANGLETON) (318 T S LEE)	1
COLONY SQUARE (ANGLETON) (318 T S LEE)	1
COLONY SQUARE (ANGLETON) (318 T S LEE)	1
COLONY SQUARE (ANGLETON) (318 T S LEE)	1
COLONY SQUARE (ANGLETON) (318 T S LEE)	1
COLONY SQUARE (ANGLETON) (318 T S LEE)	1
COLONY SQUARE (ANGLETON) (318 T S LEE)	1
COLONY SQUARE (ANGLETON) (318 T S LEE)	1
COLONY SQUARE (ANGLETON) (318 T S LEE)	1
COLONY SQUARE (ANGLETON) (318 T S LEE)	1
COLONY SQUARE (ANGLETON) (318 T S LEE)	1













ERIK NORTH (ANGLETON)	3
ERIK NORTH (ANGLETON)	3
ERIK NORTH (ANGLETON)	3
ERIK NORTH (ANGLETON)	3
ERIK NORTH (ANGLETON)	3
ERIK NORTH (ANGLETON)	3
ERIK NORTH (ANGLETON)	3
EVANS (A0134 E WALLER) (ANGLETON)	
EVANS (A0134 E WALLER) (ANGLETON)	
EVANS (A0134 E WALLER) (ANGLETON)	
EXLINE & KIBER (A0134 E WALLER) (ANGLETON)	
EXLINE & KIBER (A0134 E WALLER) (ANGLETON)	
EXLINE & KIBER (A0134 E WALLER) (ANGLETON)	
EXLINE & KIBER (A0134 E WALLER) (ANGLETON)	
FAICKNEY SD TR 18 (A0375 I T TINSLEY)(ANGLETON)	
FAIRFIELD PARK (ANGLETON)	2
FAIRFIELD PARK (ANGLETON)	2
FAIRFIELD PARK (ANGLETON)	2
FAIRFIELD PARK (ANGLETON)	2
FAIRFIELD PARK (ANGLETON)	2
FAIRFIELD PARK (ANGLETON)	2
FAIRFIELD PARK (ANGLETON)	3
FAIRFIELD PARK (ANGLETON)	3
FAIRFIELD PARK (ANGLETON)	3
FAIRFIELD PARK (ANGLETON)	3
FAIRFIELD PARK (ANGLETON)	3
FAIRFIELD PARK (ANGLETON)	3
FAIRFIELD PARK (ANGLETON)	3
FAIRFIELD PARK (ANGLETON)	3
FAIRFIELD PARK (ANGLETON)	3
FAIRFIELD PARK (ANGLETON)	3
FAIRFIELD PARK (ANGLETON)	4
FAIRFIELD PARK (ANGLETON)	4
FAIRFIELD PARK (ANGLETON)	4
FAIRFIELD PARK (ANGLETON)	4
FAIRFIELD PARK (ANGLETON)	4
FAIRFIELD PARK (ANGLETON)	4
FAIRFIELD PARK (ANGLETON)	4
FAIRFIELD PARK (ANGLETON)	4
FAIRFIELD PARK (ANGLETON)	4
FAIRFIELD PARK (ANGLETON)	4
FAIRFIELD PARK (ANGLETON)	4
FAIRFIELD PARK (ANGLETON)	4
FAIRFIELD PARK (ANGLETON)	4
FAIRFIELD PARK (ANGLETON)	4
FAIRFIELD PARK (ANGLETON)	4
FAIRFIELD PARK (ANGLETON)	4
FAIRFIELD PARK (ANGLETON)	5
FAIRFIELD PARK (ANGLETON)	5
FAIRFIELD PARK (ANGLETON)	5

FAIRFIELD PARK (ANGLETON)	5
FAIRFIELD PARK (ANGLETON)	5
FAIRFIELD PARK (ANGLETON)	5
FAIRFIELD PARK (ANGLETON)	5
FAIRFIELD PARK (ANGLETON)	5
FAIRFIELD PARK (ANGLETON)	5
FAIRFIELD PARK (ANGLETON)	5
FAIRFIELD PARK (ANGLETON)	5
FAIRFIELD PARK (ANGLETON)	5
FAIRFIELD PARK (ANGLETON)	5
FAIRFIELD PARK (ANGLETON)	6
FAIRFIELD PARK (ANGLETON)	6
FAIRFIELD PARK (ANGLETON)	6
FOLLETT ESTATES (ANGLETON)	
GEORGE MUNSON S/D (A0134 E WALLER-A0375 I T TINSLEY)	
GEORGE MUNSON S/D (A0134 E WALLER-A0375 I T TINSLEY)	
GEORGE MUNSON S/D (A0134 E WALLER-A0375 I T TINSLEY)	
GEORGE MUNSON S/D (A0134 E WALLER-A0375 I T TINSLEY)	
GIFFORD ESTATES (A0134 E WALLER)(ANGLETON)	1
GIFFORD ESTATES (A0134 E WALLER)(ANGLETON)	1
GIFFORD ESTATES (A0134 E WALLER)(ANGLETON)	1
GIFFORD ESTATES (A0134 E WALLER)(ANGLETON)	1
GIFFORD ESTATES (A0134 E WALLER)(ANGLETON)	1
GIFFORD ESTATES (A0134 E WALLER)(ANGLETON)	1
GIFFORD ESTATES (A0134 E WALLER)(ANGLETON)	1
GIFFORD ESTATES (A0134 E WALLER)(ANGLETON)	1
GIFFORD ESTATES (A0134 E WALLER)(ANGLETON)	1
GIFFORD ESTATES (A0134 E WALLER)(ANGLETON)	1
GIFFORD ESTATES (A0134 E WALLER)(ANGLETON)	1
GIFFORD ESTATES (A0134 E WALLER)(ANGLETON)	1
GIFFORD ESTATES (A0134 E WALLER)(ANGLETON)	1
GIFFORD ESTATES (A0134 E WALLER)(ANGLETON)	1
GIFFORD ESTATES (A0134 E WALLER)(ANGLETON)	1
GIFFORD ESTATES (A0134 E WALLER)(ANGLETON)	1
GIFFORD ESTATES (A0134 E WALLER)(ANGLETON)	1
GIFFORD ESTATES (A0134 E WALLER)(ANGLETON)	1
GIFFORD ESTATES (A0134 E WALLER)(ANGLETON)	2
GIFFORD ESTATES (A0134 E WALLER)(ANGLETON)	2
GIFFORD ESTATES (A0134 E WALLER)(ANGLETON)	2
GIFFORD ESTATES (A0134 E WALLER)(ANGLETON)	2
GIFFORD ESTATES (A0134 E WALLER)(ANGLETON)	2
GIFFORD ESTATES (A0134 E WALLER)(ANGLETON)	2
GIFFORD ESTATES (A0134 E WALLER)(ANGLETON)	2
GIFFORD ESTATES (A0134 E WALLER)(ANGLETON)	2
GIFFORD ESTATES (A0134 E WALLER)(ANGLETON)	2
GIFFORD ESTATES (A0134 E WALLER)(ANGLETON)	2
GIFFORD ESTATES (A0134 E WALLER)(ANGLETON)	2













HARVIN (ANGLETON)	2
HARVIN (ANGLETON)	2
HARVIN (ANGLETON)	2
HARVIN (ANGLETON)	2
HARVIN (ANGLETON)	2
HARVIN (ANGLETON)	2
HARVIN (ANGLETON)	2
HARVIN (ANGLETON)	2
HARVIN (ANGLETON)	2
HARVIN (ANGLETON)	3
HARVIN (ANGLETON)	3
HARVIN (ANGLETON)	3
HARVIN (ANGLETON)	3
HARVIN (ANGLETON)	3
HARVIN (ANGLETON)	3
HARVIN (ANGLETON)	3
HARVIN (ANGLETON)	3
HAZLEWOOD ESTATES (A0318 T S LEE) ( ANGLETON)	
HAZLEWOOD ESTATES (A0318 T S LEE) ( ANGLETON)	
HENDERSON-KETCHUM (ANGLETON) (134 E WALLER)	1
HENDERSON-KETCHUM (ANGLETON) (134 E WALLER)	2
HERITAGE COURT SD SEC 1 (A0380 J DE J VALDERAS)	1
HERITAGE COURT SD SEC 1 (A0380 J DE J VALDERAS)	2
HERITAGE COURT SD SEC 1 (A0380 J DE J VALDERAS)	2
HERITAGE COURT SD SEC 1 (A0380 J DE J VALDERAS)	2
HERITAGE COURT SD SEC 1 (A0380 J DE J VALDERAS)	2
HERITAGE COURT SD SEC 1 (A0380 J DE J VALDERAS)	2
HERITAGE COURT SD SEC 1 (A0380 J DE J VALDERAS)	2
HERITAGE COURT SD SEC 1 (A0380 J DE J VALDERAS)	2
HERITAGE COURT SD SEC 1 (A0380 J DE J VALDERAS)	2
HERITAGE COURT SD SEC 1 (A0380 J DE J VALDERAS)	2
HERITAGE COURT SD SEC 1 (A0380 J DE J VALDERAS)	2
HERITAGE COURT SD SEC 1 (A0380 J DE J VALDERAS)	2
HERITAGE COURT SD SEC 1 (A0380 J DE J VALDERAS)	2
HERITAGE COURT SD SEC 1 (A0380 J DE J VALDERAS)	2
HERITAGE COURT SD SEC 1 (A0380 J DE J VALDERAS)	2
HERITAGE COURT SD SEC 1 (A0380 J DE J VALDERAS)	2
HERITAGE COURT SD SEC 1 (A0380 J DE J VALDERAS)	2
HERITAGE COURT SD SEC 1 (A0380 J DE J VALDERAS)	2
HERITAGE COURT SD SEC 1 (A0380 J DE J VALDERAS)	2
HERITAGE COURT SD SEC 1 (A0380 J DE J VALDERAS)	2
HERITAGE COURT SD SEC 1 (A0380 J DE J VALDERAS)	2
HERITAGE COURT SD SEC 1 (A0380 J DE J VALDERAS)	3
HERITAGE COURT SD SEC 1 (A0380 J DE J VALDERAS)	3
HERITAGE COURT SD SEC 1 (A0380 J DE J VALDERAS)	3
HERITAGE COURT SD SEC 1 (A0380 J DE J VALDERAS)	3
HERITAGE COURT SD SEC 1 (A0380 J DE J VALDERAS)	3
HERITAGE COURT SD SEC 1 (A0380 J DE J VALDERAS)	3
HERITAGE COURT SD SEC 1 (A0380 J DE J VALDERAS)	3
HERITAGE COURT SD SEC 1 (A0380 J DE J VALDERAS)	3
HERITAGE COURT SD SEC 1 (A0380 J DE J VALDERAS)	3
HERITAGE COURT SD SEC 1 (A0380 J DE J VALDERAS)	3



















HILL N DALE SEC 2 (ANGLETON)	1
HILL N DALE SEC 2 (ANGLETON)	1
HILL N DALE SEC 2 (ANGLETON)	2
HILL N DALE SEC 2 (ANGLETON)	2
HILL N DALE SEC 3 (ANGLETON)	1
HILL N DALE SEC 3 (ANGLETON)	1
HILL N DALE SEC 3 (ANGLETON)	1
HILL N DALE SEC 3 (ANGLETON)	1
HILL N DALE SEC 3 (ANGLETON)	1
HILL N DALE SEC 3 (ANGLETON)	1
HILL N DALE SEC 3 (ANGLETON)	1
HILL N DALE SEC 3 (ANGLETON)	1
HILL N DALE SEC 3 (ANGLETON)	1
HILL N DALE SEC 3 (ANGLETON)	1
HILL N DALE SEC 3 (ANGLETON)	1
HILL N DALE SEC 3 (ANGLETON)	1
HILL N DALE SEC 3 (ANGLETON)	1
HILL N DALE SEC 3 (ANGLETON)	1
HILL N DALE SEC 3 (ANGLETON)	1
HILL N DALE SEC 3 (ANGLETON)	1
HOLMES (A0380 J DE J VALDERAS) (ANGLETON)	
HOLMES (A0380 J DE J VALDERAS) (ANGLETON)	
HOLMES (A0380 J DE J VALDERAS) (ANGLETON)	
HOLMES (A0380 J DE J VALDERAS) (ANGLETON)	
HOLMES (A0380 J DE J VALDERAS) (ANGLETON)	
HOLMES (A0380 J DE J VALDERAS) (ANGLETON)	
HOLMES (A0380 J DE J VALDERAS) (ANGLETON)	
HOLMES (A0380 J DE J VALDERAS) (ANGLETON)	
HOLMES (A0380 J DE J VALDERAS) (ANGLETON)	
HOLMES (A0380 J DE J VALDERAS) (ANGLETON)	
HOLMES (A0380 J DE J VALDERAS) (ANGLETON)	
HOLMES (A0380 J DE J VALDERAS) (ANGLETON)	
HOLMES (A0380 J DE J VALDERAS) (ANGLETON)	
HOLMES (A0380 J DE J VALDERAS) (ANGLETON)	
HOLMES (A0380 J DE J VALDERAS) (ANGLETON)	
CLARA HURST (ANGLETON BLK 100)	
CLARA HURST (ANGLETON BLK 100)	
CLARA HURST (ANGLETON BLK 100)	
CLARA HURST (ANGLETON BLK 100)	
CLARA HURST (ANGLETON BLK 100)	
CLARA HURST (ANGLETON BLK 100)	
CLARA HURST (ANGLETON BLK 100)	
JACKSON (ANGLETON)	3
JACKSON (ANGLETON)	3
JACKSON (ANGLETON)	3
JACKSON (ANGLETON)	3
JACKSON (ANGLETON)	3
JACKSON (ANGLETON)	1
JACKSON (ANGLETON)	1
JACKSON (ANGLETON)	1
JACKSON (ANGLETON)	1

JACKSON (ANGLETON)	2
JACKSON (ANGLETON)	2
JAMISON (ANGLETON)	1
JAMISON (ANGLETON)	1
JAMISON (ANGLETON)	1
JAMISON (ANGLETON)	1
JAMISON (ANGLETON)	1
JAMISON (ANGLETON)	1
JAMISON (ANGLETON)	1
JAMISON (ANGLETON)	2
JAMISON (ANGLETON)	2
JAMISON (ANGLETON)	2
KIBER RESERVE PHASE I (A0375) (ANGLETON)	1
KIBER RESERVE PHASE I (A0375) (ANGLETON)	1
KIBER RESERVE PHASE I (A0375) (ANGLETON)	1
KIBER RESERVE PHASE I (A0375) (ANGLETON)	1
KIBER RESERVE PHASE I (A0375) (ANGLETON)	1
KIBER RESERVE PHASE I (A0375) (ANGLETON)	1
KIBER RESERVE PHASE I (A0375) (ANGLETON)	1
KIBER RESERVE PHASE I (A0375) (ANGLETON)	1
KIBER RESERVE PHASE I (A0375) (ANGLETON)	2
KIBER RESERVE PHASE I (A0375) (ANGLETON)	2
KIBER RESERVE PHASE I (A0375) (ANGLETON)	2
KIBER RESERVE PHASE I (A0375) (ANGLETON)	2
KIBER RESERVE PHASE I (A0375) (ANGLETON)	2
KIBER RESERVE PHASE I (A0375) (ANGLETON)	2
KIBER RESERVE PHASE I (A0375) (ANGLETON)	2
KIBER RESERVE PHASE I (A0375) (ANGLETON)	2
KIBER RESERVE PHASE I (A0375) (ANGLETON)	2
KIBER RESERVE PHASE I (A0375) (ANGLETON)	2
KIBER RESERVE PHASE I (A0375) (ANGLETON)	2
KIBER RESERVE PHASE I (A0375) (ANGLETON)	2
KIBER RESERVE PHASE I (A0375) (ANGLETON)	2
KIBER RESERVE PHASE I (A0375) (ANGLETON)	2
KIBER RESERVE PHASE I (A0375) (ANGLETON)	2
KIBER RESERVE PHASE I (A0375) (ANGLETON)	2
KIBER RESERVE PHASE I (A0375) (ANGLETON)	2
KIBER RESERVE PHASE II (A0375) (ANGLETON)	2
KING SD (ANGLETON)	
KING SD (ANGLETON)	
KING SD (ANGLETON)	
KING SD (ANGLETON)	
KING SD (ANGLETON)	
KING SD (ANGLETON)	
K & S PLAZA (ANGLETON)	1
K & S PLAZA (ANGLETON)	1
K & S PLAZA (ANGLETON)	1
K & S PLAZA (ANGLETON)	1
K & S PLAZA (ANGLETON)	1
K & S PLAZA (ANGLETON)	1
K & S PLAZA (ANGLETON)	1





LOGGINS ACRES (A0375 I T TINSLEY)(ANGLETON)	
LOGGINS ACRES (A0375 I T TINSLEY)(ANGLETON)	
LOGGINS ACRES (A0375 I T TINSLEY)(ANGLETON)	
LOGGINS ACRES (A0375 I T TINSLEY)(ANGLETON)	
LOGGINS ACRES (A0375 I T TINSLEY)(ANGLETON)	
LOGGINS ACRES (A0375 I T TINSLEY)(ANGLETON)	
LOGGINS ACRES (A0375 I T TINSLEY)(ANGLETON)	
LOGGINS ACRES (A0375 I T TINSLEY)(ANGLETON)	
LOGGINS ACRES (A0375 I T TINSLEY)(ANGLETON)	
LOGGINS ACRES (A0375 I T TINSLEY)(ANGLETON)	
LOGGINS ACRES (A0375 I T TINSLEY)(ANGLETON)	
LOGGINS ACRES (A0375 I T TINSLEY)(ANGLETON)	
LOGGINS ACRES (A0375 I T TINSLEY)(ANGLETON)	
LORRAINE (ANGLETON)	134A
LORRAINE (ANGLETON)	134A
LORRAINE (ANGLETON)	134
LORRAINE (ANGLETON)	134
LORRAINE (ANGLETON)	134
LORRAINE (ANGLETON)	134
LORRAINE (ANGLETON)	134
LORRAINE (ANGLETON)	134
LORRAINE (ANGLETON)	134
LORRAINE (ANGLETON)	134
LORRAINE (ANGLETON)	134
LORRAINE (ANGLETON)	134
LORRAINE (ANGLETON)	134
LORRAINE (ANGLETON)	134
LORRAINE (ANGLETON)	134
LORRAINE (ANGLETON)	134
LORRAINE (ANGLETON)	135
LORRAINE (ANGLETON)	135
LORRAINE (ANGLETON)	135
LORRAINE (ANGLETON)	135
LORRAINE (ANGLETON)	135
LORRAINE (ANGLETON)	135
LORRAINE (ANGLETON)	135
LORRAINE (ANGLETON)	135
LORRAINE (ANGLETON)	135
LORRAINE (ANGLETON)	135
LORRAINE (ANGLETON)	135
LORRAINE (ANGLETON)	135
LORRAINE (ANGLETON)	135
LORRAINE (ANGLETON)	136
LOS ENCINOS SD (A0134 E WALLER) (ANGLETON)	
LOS ENCINOS SD (A0134 E WALLER) (ANGLETON)	
LOSTRACCO (A0134 E WALLER) (ANGLETON)	1
LOSTRACCO (A0134 E WALLER) (ANGLETON)	1
LOSTRACCO (A0134 E WALLER) (ANGLETON)	1
LOSTRACCO (A0134 E WALLER) (ANGLETON)	1
LOSTRACCO (A0134 E WALLER) (ANGLETON)	1
LOSTRACCO (A0134 E WALLER) (ANGLETON)	1
LOSTRACCO (A0134 E WALLER) (ANGLETON)	1
LOSTRACCO (A0134 E WALLER) (ANGLETON)	2
LOSTRACCO (A0134 E WALLER) (ANGLETON)	2

LOSTRACCO (A0134 E WALLER) (ANGLETON)	2
LOSTRACCO (A0134 E WALLER) (ANGLETON)	2
LOSTRACCO (A0134 E WALLER) (ANGLETON)	2
LOSTRACCO (A0134 E WALLER) (ANGLETON)	2
LOSTRACCO (A0134 E WALLER) (ANGLETON)	2
LOSTRACCO (A0134 E WALLER) (ANGLETON)	3
LOSTRACCO (A0134 E WALLER) (ANGLETON)	3
LOSTRACCO (A0134 E WALLER) (ANGLETON)	3
LOSTRACCO (A0134 E WALLER) (ANGLETON)	4
LOSTRACCO (A0134 E WALLER) (ANGLETON)	4
MCBRIDE (ANGLETON)	
MCBRIDE (ANGLETON)	
MCBRIDE (ANGLETON)	1
MCBRIDE (ANGLETON)	1
MCBRIDE (ANGLETON)	
MCBRIDE (ANGLETON)	
MCBRIDE (ANGLETON)	
MCBRIDE (ANGLETON)	1
MCBRIDE (ANGLETON)	8C
MCCOLLISTER-RICE SD (ANGLETON)	
MCCOLLISTER-RICE SD (ANGLETON)	
MCCORMACK (ANGLETON)	1
MCCORMACK (ANGLETON)	1
MCCORMACK (ANGLETON)	1
MCCORMACK (ANGLETON)	1
MCCORMACK (ANGLETON)	1
MCCORMACK (ANGLETON)	1
MCCORMACK (ANGLETON)	1
MCCORMACK (ANGLETON)	1
MCCORMACK (ANGLETON)	1
MCCORMACK (ANGLETON)	1
MCCORMACK (ANGLETON)	1
MCCORMACK (ANGLETON)	1
MCCORMACK (ANGLETON)	1
MCCORMACK (ANGLETON)	1
MCCORMACK (ANGLETON)	1
MCCORMACK (ANGLETON)	1
MCCORMACK (ANGLETON)	1
MCCORMACK (ANGLETON)	1
MCCORMACK (ANGLETON)	2
MCCORMACK (ANGLETON)	2
MCCORMACK (ANGLETON)	2
MCCORMACK (ANGLETON)	2
MCCORMACK (ANGLETON)	2
MCCORMACK (ANGLETON)	2
MCCORMACK (ANGLETON)	2
MCCORMACK (ANGLETON)	2
MCCORMACK (ANGLETON)	2
MCCORMACK (ANGLETON)	2
MCCORMACK (ANGLETON)	2
MCCORMACK (ANGLETON)	2
MCCORMACK (ANGLETON)	2
MCCORMACK (ANGLETON)	2
MCCORMACK (ANGLETON)	2
MCCORMACK (ANGLETON)	2
MCCORMACK (ANGLETON)	2













MOLINA (ANGLETON)	
MOLINA (ANGLETON)	
MOLINA (ANGLETON)	
MOLINA (ANGLETON)	
MOLINA (ANGLETON)	
MOLINA (ANGLETON)	
MOLINA (ANGLETON)	
MOLINA (ANGLETON)	
MOLINA (ANGLETON)	
MOLINA (ANGLETON)	
MOLINA (ANGLETON)	
MOLINA (ANGLETON)	
MORNINGSIDE (ANGLETON)	1
MORNINGSIDE (ANGLETON)	1
MORNINGSIDE (ANGLETON)	1
MORNINGSIDE (ANGLETON)	1
MORNINGSIDE (ANGLETON)	1
MORNINGSIDE (ANGLETON)	1
MORNINGSIDE (ANGLETON)	3
MORNINGSIDE (ANGLETON)	2
MORNINGSIDE (ANGLETON)	2
MORNINGSIDE (ANGLETON)	2
MORNINGSIDE (ANGLETON)	2
MORNINGSIDE (ANGLETON)	2
MORNINGSIDE (ANGLETON)	2
MORNINGSIDE (ANGLETON)	2
MORNINGSIDE (ANGLETON)	2
MORNINGSIDE (ANGLETON)	2
MORNINGSIDE (ANGLETON)	4
MORNINGSIDE (ANGLETON)	4
MORNINGSIDE (ANGLETON)	4
MORNINGSIDE (ANGLETON)	4
MORNINGSIDE (ANGLETON)	4
MORNINGSIDE (ANGLETON)	4
MORNINGSIDE (ANGLETON)	4
MORNINGSIDE (ANGLETON)	4
MORNINGSIDE (ANGLETON)	4
MORNINGSIDE (ANGLETON)	4
MORNINGSIDE (ANGLETON)	5
MORNINGSIDE (ANGLETON)	5
MORNINGSIDE (ANGLETON)	5
MORNINGSIDE (ANGLETON)	5
MUNSON ORCHARD SEC 2 (A0375 I T TINSLEY) (ANGLETON)	
MUNSON ORCHARD SEC 2 (A0375 I T TINSLEY) (ANGLETON)	
MUNSON ORCHARD SEC 2 (A0375 I T TINSLEY) (ANGLETON)	
MUNSON PLAZA (ANGLETON)	1
MUNSON PLAZA (ANGLETON)	1
MUNSON PLAZA (ANGLETON)	1
MUNSON PLAZA (ANGLETON)	1
MUNSON PLAZA (ANGLETON)	1
MUNSON PLAZA (ANGLETON)	1



















PECAN PARK TERRACE (ANGLETON) 4  
PECAN PARK TERRACE (ANGLETON) 4  
PECAN PARK TERRACE (ANGLETON) 4  
PECAN PARK TERRACE (ANGLETON) 4  
PECAN PARK TERRACE (ANGLETON) 4  
PECAN PARK TERRACE (ANGLETON) 4  
PECAN PARK TERRACE (ANGLETON) 4  
PECAN PARK TERRACE (ANGLETON) 4  
PECAN PARK TERRACE (ANGLETON) 4  
PECAN PARK TERRACE (ANGLETON) 4  
PECAN PARK TERRACE (ANGLETON) 4  
PECAN PARK TERRACE (ANGLETON) 4  
PECAN PARK TERRACE (ANGLETON) 4  
PECAN PARK TERRACE (ANGLETON) 4  
PECAN PARK TERRACE (ANGLETON) 4  
PECAN PARK TERRACE (ANGLETON) 4  
PECAN PARK TERRACE (ANGLETON) 4  
PECAN PARK TERRACE (ANGLETON) 4  
PECAN PARK TERRACE (ANGLETON) 4  
PECAN PARK TERRACE (ANGLETON) 4  
PECAN PARK TERRACE (ANGLETON) 4  
PECAN PARK TERRACE (ANGLETON) 4  
PECAN PARK TERRACE (ANGLETON) 4  
PERRY & WEEMS (ANGLETON) 98  
PERRY & WEEMS (ANGLETON) 98  
PERRY & WEEMS (ANGLETON) 98  
PERRY & WEEMS (ANGLETON) 98  
PERRY & WEEMS (ANGLETON) 98  
PERRY & WEEMS (ANGLETON) 98  
PERRY & WEEMS (ANGLETON) 98  
PERRY & WEEMS (ANGLETON) 98  
PLANTATION NORTH (ANGLETON) 1  
PLANTATION NORTH (ANGLETON) 1  
PLANTATION NORTH (ANGLETON) 1  
PLANTATION NORTH (ANGLETON) 1  
PLANTATION NORTH (ANGLETON) 1  
PLANTATION NORTH (ANGLETON) 1  
PLANTATION NORTH (ANGLETON) 1  
PLANTATION NORTH (ANGLETON) 1  
PLANTATION NORTH (ANGLETON) 1  
PLANTATION NORTH (ANGLETON) 1  
PLANTATION NORTH (ANGLETON) 1  
PLANTATION NORTH (ANGLETON) 1  
PLANTATION NORTH (ANGLETON) 1  
PLANTATION NORTH (ANGLETON) 1  
PLANTATION NORTH (ANGLETON) 1













































SOUTHMORE (ANGLETON)	
SOUTHMORE (ANGLETON)	
SOUTHMORE (ANGLETON)	
SOUTHMORE (ANGLETON)	
SOUTHMORE (ANGLETON)	
SOUTHMORE (ANGLETON)	
SOUTHMORE (ANGLETON)	
SOUTHMORE (ANGLETON)	
SOUTHMORE (ANGLETON)	
SOUTHMORE (ANGLETON)	
SOUTHMORE (ANGLETON)	
SOUTHMORE (ANGLETON)	
SOUTHMORE (ANGLETON)	
SOUTHMORE (ANGLETON)	
SOUTHMORE (ANGLETON)	
SOUTHMORE (ANGLETON)	
SOUTHMORE (ANGLETON)	
SOUTHMORE (ANGLETON)	
SOUTHMORE (ANGLETON)	
STEVENS (A0134 E WALLER) (ANGLETON)	
F K STEVENS (A0375 I T TINSLEY) (ANGLETON)	
STEWART SUBD (A0380 J DE J VALDERAS)	
STEWART SUBD (A0380 J DE J VALDERAS)	
STILL SD (A0375 IT TINSLEY) (ANGLETON)	
STILL SD (A0375 IT TINSLEY) (ANGLETON)	
STILL SD (A0375 IT TINSLEY) (ANGLETON)	
STILL SD (A0375 IT TINSLEY) (ANGLETON)	
TAYLOR WALCIK (ANGLETON)	1
TAYLOR WALCIK (ANGLETON)	1
TAYLOR WALCIK (ANGLETON)	1
TAYLOR WALCIK (ANGLETON)	3
TAYLOR WALCIK (ANGLETON)	4
TAYLOR WALCIK (ANGLETON)	4
TAYLOR WALCIK (ANGLETON)	4
TEXIAN S/D (A0375 I T TINSLEY) (ANGLETON)	
TEXIAN S/D (A0375 I T TINSLEY) (ANGLETON)	
TEXIAN S/D (A0375 I T TINSLEY) (ANGLETON)	1
TEXIAN S/D (A0375 I T TINSLEY) (ANGLETON)	1
TEXIAN S/D (A0375 I T TINSLEY) (ANGLETON)	1
TEXIAN S/D (A0375 I T TINSLEY) (ANGLETON)	1
TEXIAN S/D (A0375 I T TINSLEY) (ANGLETON)	1
TEXIAN S/D (A0375 I T TINSLEY) (ANGLETON)	1
TEXIAN S/D (A0375 I T TINSLEY) (ANGLETON)	1
TEXIAN S/D (A0375 I T TINSLEY) (ANGLETON)	1
TEXIAN S/D (A0375 I T TINSLEY) (ANGLETON)	1
TEXIAN S/D (A0375 I T TINSLEY) (ANGLETON)	1
TEXIAN S/D (A0375 I T TINSLEY) (ANGLETON)	1
TEXIAN S/D (A0375 I T TINSLEY) (ANGLETON)	1
TEXIAN S/D (A0375 I T TINSLEY) (ANGLETON)	1



TIGNER TERRACE (ANGLETON) 2  
TIGNER TERRACE (ANGLETON) 2  
TIGNER TERRACE (ANGLETON) 2  
TIGNER TERRACE (ANGLETON) 2  
TIGNER TERRACE (ANGLETON) 2  
TIGNER TERRACE (ANGLETON) 2  
TIGNER TERRACE (ANGLETON) 2  
TIGNER TERRACE (ANGLETON) 2  
TIGNER TERRACE (ANGLETON) 2  
TIGNER TERRACE (ANGLETON) 2  
TIGNER TERRACE (ANGLETON) 2  
TIGNER TERRACE (ANGLETON) 2  
S/D TR 4 THRU 11 (A0380 J DE J VALDERAS)(ANGLETON)  
S/D TR 4 THRU 11 (A0380 J DE J VALDERAS)(ANGLETON)  
S/D TR 4 THRU 11 (A0380 J DE J VALDERAS)(ANGLETON)  
S/D TR 4 THRU 11 (A0380 J DE J VALDERAS)(ANGLETON)  
S/D TR 4 THRU 11 (A0380 J DE J VALDERAS)(ANGLETON)  
S/D TR 4 THRU 11 (A0380 J DE J VALDERAS)(ANGLETON)  
S/D TR 4 THRU 11 (A0380 J DE J VALDERAS)(ANGLETON)  
S/D TR 4 THRU 11 (A0380 J DE J VALDERAS)(ANGLETON)  
S/D TR 4 THRU 11 (A0380 J DE J VALDERAS)(ANGLETON)  
S/D TR 4 THRU 11 (A0380 J DE J VALDERAS)(ANGLETON)  
S/D TR 4 THRU 11 (A0380 J DE J VALDERAS)(ANGLETON)  
S/D TR 4 THRU 11 (A0380 J DE J VALDERAS)(ANGLETON)  
S/D TR 4 THRU 11 (A0380 J DE J VALDERAS)(ANGLETON)  
S/D TR 4 THRU 11 (A0380 J DE J VALDERAS)(ANGLETON)  
WAFER ESTATE (A0380 J DE J VALDERAS)(ANGLETON)  
WARREN (ANGLETON)  
WARREN (ANGLETON)  
WARREN (ANGLETON)  
WARREN (ANGLETON)  
WARREN (ANGLETON)  
WARREN (ANGLETON)  
WARREN (ANGLETON)  
WARREN (ANGLETON)  
WARREN (ANGLETON)  
WARREN (ANGLETON)  
WARREN (ANGLETON)  
WARREN (ANGLETON)  
WARREN (ANGLETON)  
WARREN (ANGLETON)  
WARREN (ANGLETON)  
WARREN (ANGLETON)  
WARREN (ANGLETON)  
WARREN (ANGLETON)  
WARREN (ANGLETON)  
WARREN (ANGLETON)  
WARREN (ANGLETON)  
WARREN (ANGLETON)  
WARREN (ANGLETON)  
WARREN (ANGLETON)

WARREN (ANGLETON)	
WARREN (ANGLETON)	
WARREN (ANGLETON)	
WARREN (ANGLETON)	
WASHINGTON TERRACE (ANGLETON)	1
WASHINGTON TERRACE (ANGLETON)	1
WASHINGTON TERRACE (ANGLETON)	1
WASHINGTON TERRACE (ANGLETON)	1
WASHINGTON TERRACE (ANGLETON)	2
WASHINGTON TERRACE (ANGLETON)	2
WASHINGTON TERRACE (ANGLETON)	2
WASHINGTON TERRACE (ANGLETON)	2
WASHINGTON TERRACE SEC 2 (ANGLETON)	1
WASHINGTON TERRACE SEC 2 (ANGLETON)	1
WASHINGTON TERRACE SEC 2 (ANGLETON)	1
WASHINGTON TERRACE SEC 2 (ANGLETON)	1
WASHINGTON TERRACE SEC 2 (ANGLETON)	2
WASHINGTON TERRACE SEC 2 (ANGLETON)	2
WASHINGTON TERRACE SEC 2 (ANGLETON)	2
WASHINGTON TERRACE SEC 2 (ANGLETON)	2
WASHINGTON TERRACE SEC 2 (ANGLETON)	2
WASHINGTON TERRACE SEC 2 (ANGLETON)	2
WASHINGTON TERRACE SEC 2 (ANGLETON)	2
WASHINGTON TERRACE SEC 2 (ANGLETON)	3
WASHINGTON TERRACE SEC 2 (ANGLETON)	3
WASHINGTON TERRACE SEC 2 (ANGLETON)	3
WASHINGTON TERRACE SEC 2 (ANGLETON)	3
WASHINGTON TERRACE SEC 2 (ANGLETON)	3
WASHINGTON TERRACE SEC 2 (ANGLETON)	3
WASHINGTON TERRACE SEC 2 (ANGLETON)	3
WEHRLY & FELDER (ANGLETON)	
WEHRLY & FELDER (ANGLETON)	
WEHRLY & FELDER (ANGLETON)	
WEHRLY & FELDER (ANGLETON)	
WEHRLY & FELDER (ANGLETON)	
WEHRLY & FELDER (ANGLETON)	
WEHRLY & FELDER (ANGLETON)	
WEHRLY & FELDER (ANGLETON)	
WEHRLY & FELDER (ANGLETON)	
WEST (ANGLETON)	1
WEST (ANGLETON)	1
WEST S/D (ANGLETON)	
WEST S/D (ANGLETON)	
WEST S/D (ANGLETON)	
WEST S/D (ANGLETON)	
WEST S/D (ANGLETON)	
WEST S/D (ANGLETON)	
WEST S/D (ANGLETON)	
WEST S/D (ANGLETON)	

WEST S/D (ANGLETON)	
WEST S/D (ANGLETON)	
WEST S/D (ANGLETON)	
WESTSIDE (ANGLETON)	C
WESTSIDE (ANGLETON)	B
WESTSIDE (ANGLETON)	C
WESTSIDE (ANGLETON)	C
WESTSIDE (ANGLETON)	C
WESTSIDE (ANGLETON)	D
WESTSIDE (ANGLETON)	A
WESTSIDE (ANGLETON)	D
WESTSIDE (ANGLETON)	D
WESTSIDE (ANGLETON)	D
WESTSIDE (ANGLETON)	D
WESTSIDE (ANGLETON)	D
WESTSIDE (ANGLETON)	D
WESTSIDE (ANGLETON)	D
WESTSIDE (ANGLETON)	D
WESTSIDE (ANGLETON)	D
WESTSIDE (ANGLETON)	D
WESTSIDE (ANGLETON)	D
WESTSIDE (ANGLETON)	E
WESTSIDE (ANGLETON)	E
WESTSIDE (ANGLETON)	E
WESTSIDE (ANGLETON)	E
WESTSIDE (ANGLETON)	E
WESTSIDE (ANGLETON)	E
WESTSIDE (ANGLETON)	E
WESTSIDE (ANGLETON)	F
WESTSIDE (ANGLETON)	F
WILLOW TRACE (ANGLETON)	
WILLOW TRACE (ANGLETON)	
WILLOW TRACE (ANGLETON)	
WILLOW TRACE (ANGLETON)	
WILLOW TRACE (ANGLETON)	
WILLOW TRACE (ANGLETON)	
WILLOW TRACE (ANGLETON)	
WILLOW TRACE (ANGLETON)	
WILLOW TRACE (ANGLETON)	
WILLOW TRACE (ANGLETON)	
WILLOW TRACE (ANGLETON)	
WILLOW TRACE (ANGLETON)	
WILLOW TRACE (ANGLETON)	
WILLOW TRACE (ANGLETON)	
WILLOW TRACE (ANGLETON)	
WILLOW TRACE (ANGLETON)	
WILLOW TRACE (ANGLETON)	
WILLOW TRACE (ANGLETON)	
WILLOW TRACE (ANGLETON)	
WILLOW TRACE (ANGLETON)	
WILLOW TRACE (ANGLETON)	
WILLOW TRACE (ANGLETON)	
WILLOW TRACE (ANGLETON)	
WILLOW TRACE (ANGLETON)	





228  
23  
149  
27  
28  
42  
48  
56  
60  
61  
70  
4  
58  
76  
82

120

123

127

130

216

225-226

153

158

161

3

80

165

227

210

234

246

13  
19  
24  
28  
12  
20  
29

9  
11  
1  
2  
29  
35  
20  
30  
32  
40  
49  
76  
79  
100  
61  
105  
13  
12

R

5

26 (C/S)

29  
72

E

30  
22  
2  
3

156

167

135

20-Feb

20-Feb

22

13

18

10

32

89

45

Tract	Imprv Type	Deed Volume
3B8 (SD E/2)	M	2022
3B3-3B4A (SD E/2)	C	
12D-4 (SD E/2)	R	2018
12D2-12F1-12D6A-12F (SD E/2)	R	97
12D5 (SD E/2)	R	
9E-9F (SD E/2)	R	
9G-9H-10-10A (SD E/2)	R	2024
10B1 (SD E/2)	R	18
10C-10D (PT) (SD E/2)	R	
10D1 (SD E/2)	R	
10D1A (SD E/2)	R	IN
11A (SD E/2)	R	2018
11A2D (SD E/2)	R	18
12A1A (SD E/2)	R	17
12B-12E (SD E/2)	R	1
12B1-12E1-12E2-12E3-12E4 (SD E/2)	R	
13A (SD E/2)	R	2020
14-15 (SD E/2)	R	1
15A (SD E/2)	R	
16 (SD E/2)	R	22
1 (WAYNE ESTATES)	R	8
3 (WAYNE ESTATES)	R	2021
1C (SD E/2)	R	12
1D-1B (SD E/2)	R	16
1D2-1D1-1I1 (SD E/2)	R	2023
1E1 (SD E/2)	R	13
1F1-1F1A-1D1A (SD E/2)	R	2
1H (SD E/2)	R	
1I1A-1I2-1M3 (SD E/2)	R	19
1K (SD E/2)	R	
1L-1L2 (PT) -ALL LOT 1N2 (SD E/2)	HS	97
1M1-1M4 (SD E/2)	R	14
1M (SD E/2)	R	15
1M2-1M4A-1M5 (SD E/2)**LIFE ESTATE**	R	22
4 (ROSS SD) (AMEND) (SD E/2)	R	14
2 (GEORGE H SWEENEY SD) (SD E/2)	R	3
3-4 (SD E/2)	M	
3A1 (SD E/2)	R	12
3A-3A2-3A3-3A4 (SD E/2)	R	18
3B-3H (SD E/2)	R	2023
3C (SD E/2)	R	16
1 (SOUTH ANGLETON S/D) (SD E/2)	R	4
3D (SD E/2)	R	
6G (SD E/2)	R	14
3I (SD E/2)	R	
3I-1 (SD E/2)	R	

3I-1A (SD E/2)	R	19
3K (SD E/2) **LIFE ESTATE**	R	10
4A (SD E/2)	R	10-Sep
4A1A (MINNIE SHANKS) (SD E/2)	R	5
4A-2 (SD E/2)	R	14
3 (SOLIS SD)	R	2018
1 (SOLIS SD)	R	2021
5A-5A1 (SD E/2)	R	
5A1A-5A3 (SD E/2)	R	94
5A2 (SD E 1/2)	R	2024
5B (SD E/2)	R	2022
1 (GILBERT GRIFFITH SD)	R	4
5D (SD E/2)	R	2021
5D3-5D1-5D2 (SD E/2)	R	96
5D4 (SD E/2)	R	
8-8C (SD E/2)	R	97
8A (SD E/2)	R	15
8A9A (SD E/2)	R	99
8-A1 (SD E/2)	R	99
8A2 (SD E/2)	R	10
8A-2A (SD E/2)	R	4
8A3 (SD E/2)	R	16
8A3A (SD E/2)	R	13
8A5 (SD E/2)	R	3
8A6A (SD E/2)	R	5
8A7 (SD E/2)	R	
8A8 (SD E/2)	R	
8B (SD E/2)	R	11
9A (SD E/2)	R	17
9C1 (SD E/2) & BLK 1 LOT 3 (ROSS SD)(AMEND)	R	
9E (SD E/2)	R	
9F (SD E/2)	R	3
9G (SD E/2)	R	2012
9H (SD E/2)	R	2023
9I1 (SD E/2)	R	19
9I (SD E/2)	R	2020
9J (SD E/2)	R	2021
9K (SD E/2)	R	
9L (SD E/2)	R	22
10-10B-10B2-10C1-10E (PT) (SD E/2)	R	
10A2 (SD E/2)	R	2022
10C (SD E/2)	R	6
1A1A (SD E/2)	R	19
1A1B (SD E/2)	R	2021
1A2 (SD E/2)	R	
1A3 (SD E/2)	R	
1A4 (SD E/2)	R	4

1A7 (SD E/2)	R		12
1A-8 (SD E/2)	R		
1A10A (SD E/2)	R		2022
1A10-1A10B-2A-2A1 (SD E/2)	R		99
1A10C-2A2 (SD E/2)	R		10
2B-3A (SD E/2)	R		
3C (SD E/2)	R		
4B-4I (SD E/2) **LIFE ESTATE**	R		14
4C (SD E/2)	R		21
4D (SD E/2)	R		
4E-5A (SD E/2)	R		
5A1 (SD E/2)	R		17
4F (SD E/2)	R		
7B1 (SD E/2)	R		5
6A (SD E/2)	R		2018
5B-6A1 (SD E/2)	R		8
7A-8-13C-14C (SD E/2)	C		
1 (ANGLETON SOUTH SD) (SD E/2)	R		2013
13A1-(PT) 12A1 (SD E/2)	R		4
13A1A1 (SD E/2)	R		2023
15A3-16A3 (SD E/2)	R		21
15A-16A (SD E/2)	R	CAUSE#	
15A1E (SD E/2)	R		16
15A1A (SD E/2)	R		2023
15A1B1 (SD E/2)	R		
16A1-17A (SD E/2)	R		
17A1 (SD E/2)	R		
17A1A (SD E/2)	R		2019
17A2 (SD E/2)	R		
17A2A-17A2B (SD E/2)	R		15
18A1-19A3 (SD E/2)	R		93
18C1-19C1 (SD E/2)	R		14
1A (SD E/2)	R		2023
1D1 (SD E/2)	R		2021
1D (PT) (SD E/2)	R		7
1E (SD E/2)	R		
2 (LYCKA SD)	R		2
1I (SD E/2)	R		13
1B (PT) (SD E/2)	R		18
3B (SD E/2)	R		
4B (FERGUSON SD)	R		
10C (SD E/2)	R		2019
	16 R		19
14B2	R		
16B1B	R		
16B1-16B2	R		
16B2A	R		2021

16A1	R	95
16A-16A1A	R	
19A1	R	16
20A(PT)-20B1-20B2-20B3-20C1-20C2-20C3-20C4-20E	R	2019
20A1-20E1	R	
14A (PT) - LOT 14A1	R	2019
14F	R	8
14A3	R	
	14 R	
1 (CRUZ SD)	R	17
17 & A0375 I T TINSLEY TRACT 90D	R	2017
14B-14B4	R	9
1 (H W MUNSON S/D)	R	13
1 (H W MUNSON 2ND SD)	R	16
19A2-19A3	R	2022
14C	R	98
5 (JABLECKI SD)	R	
2 (JABLECKI SD)	R	16
3 (JABLECKI SD)	R	12
19A4A	R	7
30C	R	8
6E	R	13
19 (PT)	R	16
1-1A-16-16A	R	9
5A SURFACE ONLY	R	17
6-6A1-6A1A-6A1B (ANGLETON)	R	11
6A1B1-6A1C	M	11
6C	R	93
33A	R	6
1 (NORAH SD) (AMENDED)	R	2021
2 (NORAH SD) (AMENDED)	R	21
	1 R	
1B1	R	
7 + (20X129.6')	R	21
7C **LIFE ESTATE**	R	15
7C3	R	
7C1	R	2023
7J + (22.86X80')	R	15
9B2	R	16
9D2-9D	R	2019
9D3-9D4	R	2021
9D5-9D6	R	2014
9E	R	93
9E1-9E2	R	
10B	R	11
13-36	R	93
2 (FISHER SD)	R	16



1 (FISHER SD)	R	19
	27 R	99
32A-32A1	R	
42A1-43C1	R	20
	43 R	0
1-2 (FORD SD) & TRACT 53-54	R	
44A	R	95
69A1-69B-69B1	R	2018
71B	R	15
1 (MCKNIGHT ACRES)	R	20
100A1	R	
103A-103A1	R	13
103B-103B1-103B2 **LIFE ESTATE**	R	10
103C (W/2)	R	17
106A1-106A1A	R	18
110B	R	2023
2 (MCDANIEL PLACE)	R	93
110F1 (PT)	R	2023
1 TR 117A	R	20
117C	R	408
124B	R	2023
128A1A-128A3-128A4	R	6
127C-127D	R	6
128A-128A1	R	
134-134D-135-136B-137B	R	4
1 (BRANDI ROBERTS S/D)	R	1
2 (BRANDI ROBERTS S/D)	R	
12B1-12B	R	9
	13 R	11
13A-13A1	R	2022
13A2-13D	R	
13A3-13A4	R	2022
13A6	R	17
13A7	R	2022
13A8	R	9
13B	R	13
13B1	R	2023
18A	R	6
18A1	R	97
18C	R	16
22A	R	89
CLOSED ROW (PT) & HERITAGE OAKS (A0380-A0699)	R	17
45A-46-47-47A-167A2	R	8
78E-79D	R	96
78C-78D	R	
107C1A-107C2-107D-107D1-107H (ANGLETON)	R	19
2 (CALWELL SD) (ANGLETON)	R	14

109B (ANGLETON)	R	
109C (ANGLETON)	R	21
109D (ANGLETON)	R	2023
109E (ANGLETON)	R	9-Aug
109G (ANGLETON)	R	
109H (ANGLETON)	R	20
109I (ANGLETON)	R	17
109J (ANGLETON)	R	16
109K (ANGLETON)	R	
109H1-109L (ANGLETON)	R	0
109M (ANGLETON)	R	95
109N (ANGLETON)	R	6
109R (ANGLETON)	R	
109S (ANGLETON)	R	7-Sep
109T (ANGLETON)	R	19
109V (ANGLETON)	R	2023
109W (ANGLETON)	R	2018
1 (PERRYMAN SD) (ANGLETON)	R	12
109Z (ANGLETON)	R	2023
2 (REPLAT) (CASE ESTATES) (ANGLETON)	R	14
3 (REPLAT) (CASE ESTATES) (ANGLETON)	R	16
1 (CASE ESTATES) (ANGLETON)	R	15
110A2 (ANGLETON)	R	2022
1 (BARRERA SD) (ANGLETON)	R	22
2 (BARRERA SD) (ANGLETON)	R	
121B1 (ANGLETON)	R	11
121H (ANGLETON)	R	13
125B3 (ANGLETON)	R	2019
163A12-163A19 (ANGLETON)	R	
163A5 (ANGLETON)	R	
163A6 **LIFE ESTATE** (ANGLETON)	R	6
163A8-163A21 (ANGLETON)	R	
163A9B (ANGLETON)	R	
163A9C (ANGLETON)	R	
163A10-163A11 (ANGLETON)	R	
163A12A (ANGLETON)	R	6
163A13 (ANGLETON)	R	94
163A17 (ANGLETON)	R	2021
166E (ANGLETON)	R	21
53H-53I	R	
53H-53I	R	
53F1	R	
53F-53F2	R	96
53-53G	R	0
54A	R	
	54 R	93
53D1-53E	R	8

1-2-3-4	R	2020
7-8A	R	2024
	9-Aug R	
	14 R	2022
1 & BLK 1 LOT 16	R	
17 & BLK 3 LOT 14A	R	18
17A-18-19B	R	
	21 R	2020
	24 R	2018
	2 R	2022
	3 R	2021
	4 R	0
	11 R	19
	12 R	15
14-14C	R	
	8 R	16
	2 R	2018
	3 R	93
	4 R	2022
	5 R	
	6 R	93
	7 R	
	12-Nov R	2022
12A-13	R	17
13A-14B	R	2022
	2 R	2020
	12 R	20
13A-14A-14B-15A-16A-24TO26-26A- 27A	R	2014
16A1-24A & 20' ALLEY	R	12
5TO8-15TO20	R	0
4A-5A-5B-5B-6A-6B-7A-7B-8A-8B	C	99
5A1-6A1-7A1-8A1-15	C	2021
	4 R	2020
	5 R	2020
11TO16	R	94
17-18	R	3
4 (E/2) - LOT 5	R	
15-16-17	R	95
18-19-20 (N/50')	R	
	2-Jan R	2019
8 (E/10') - LOT 9-10	R	16
	3/4/2005 R	2018
7 (SE/4) - LOT 8-9-10 (S/2)	R	15
6 -LOT 7 (W/2)	R	1
7 (NE/4) - LOT 8-9-10 (N/2)	R	99
14TO17 - LOT 18 (W/2)	R	2012
4 (REPLAT 4-5-6)	R	

5 (REPLAT 4-5-6)	R	2
8 (REPLAT 4-5-6)	R	95
7- LOT 8 (W/2)	R	18
	6-May R	7
3 (N/2)	R	2017
	R	4
21-22-23 (MOORE & MILLER ADDN)	R	2021
29 (W/15') - LOT 30	R	
31-32 (MOORE & MILLER ADDN)	R	21
1TO5 (MOORE & MILLER ADDN)	R	10
6-7-8 (MOORE & MILLER ADDN)	R	
10 (E/30')- LOT 11 (W/21.7') (MOORE & MILLER ADDN)	R	15
17A (REPLAT)	R	3
18-19-20	R	5
	2 R	2020
	3 R	
	5-Apr R	
	9 R	
	11-Oct R	
12 (S/46.66') - LOT 13	R	2024
	16 R	12
	17 R	
	10 R	2022
2A (HANCOCK SD)	R	2024
	11/12/2013 R	
	15 R	2023
	16 R	6
	13-Dec R	16
	13-Dec R	18
	17 R	
1-A (GREEN'S S/D)	R	11
	7/8/2009 R	
4-5 (E/2)-LOT 6A-7-8	R	
6 (W/2)-7A-8A	R	2022
7B-8B	R	2022
	6-May R	3
10TO13	R	
	14 R	
B (CUMMINGS S/D)	R	8
13-14	R	16
15A (MYRTLE SD)	R	2022
16A (MYRTLE SD)	R	2022
	2-Jan R	2018
	4 R	16
	5-Apr I	
	7-Jun	2014
15-16	R	95

17-18	R	98
	13 R	10
	2 R	
	3 R	
	10/11/2012 R	
	9-Aug R	95
17-18	R	
	6-May R	10
	1/2/2003 R	
	5-Apr R	6
1-2-3 (W/2)	R	2022
4-5-6 (W/2)	R	2018
8 (E/10') - LOT 9	R	
	12 R	95
13-14	R	10
15-16	R	12
20 - LOT 21 (E/2)	R	11
5A1-5B-6-6A-7A1-7B	R	2022
3-3A-4-4A	R	
10-10A (E/40') - LOT 11-11A (W/30')	R	2006
10-10A (E/40') - LOT 11-11A (W/30')	R	
1-1A-2-2A	R	21
1B-2B-3-3A	R	96
4-4A	R	
5-5A	R	96
14-14A-15-15A-16-16A	R	
	3-Feb R	20
4TO7	R	
	9 R	1
	5/6/2007 R	94
	8 R	5
	12-Nov R	
13-14	R	17
	2-Jan R	
5 - LOT 6 (W/20')	R	
6 (E/30') - LOT 7	R	14
	1/2/2003 R	15
	9 R	2023
	8 R	16
	10 R	21
1 - LOT 2 (S/2)	R	0
2A-3	R	10
	4 R	17
	5 R	2023
	6 R	
	2-Jan R	
	8 R	19

6-6A-7-7A	R	
	3 R	2006
4-4A	R	3
	9 R	5
1-1A-2-2A	R	3
	2-Jan R	19
	3 R	12
	5 R	6
	7 R	
9 (E/14.5') - LOT 10-11	R	2019
	13 R	
	4 R	99
	8 R	
4-5-6-7	R	14
	11-Oct R	
	2-Jan R	
	3 R	16
	8 R	2022
	8 R	
9 (IMPROVEMENT ONLY)	R	
	Aug-32 R	2010
11A-12TO14-27TO31-29A-32A	R	0
8A-9-10-11	R	0
15-16	R	4
17-18	R	14
19 - LOT 20 (W/2)	R	2
20 (E/2) - LOT 21	R	7
	9-Aug R	
10 - LOT 11 (S/2)	R	18
14 (N/2) - LOT 15	R	7
13 - LOT 14 (S/2)	R	14
19A-20A-21A	R	
22 - LOT 23 (S/5') & ALLEY (S/2)	R	
23 (S/45')	R	
26-27 (PT)	R	2019
1A-2A-3A & BLK 87B	R	20
	6/7/2008 R	2022
9 - LOT 10 (E/34')	R	10
10 (W/16') - LOT 11	R	17
14-15-16	R	2021
	2-Jan R	16
13-14-15-16	R	
5-6 (MOORE & MILLER 2ND ADDITION)	R	18
11 (W/14') - LOT 12	R	13
	1 R	2021
1B-1B1	R	2015
1B2-1C	R	2019

2 (N/125')	R		99
	8 R		3
8A	R		16
9B	R		
	10 R		2017
11-12C	R		17
12A-12D	R		2014
9A	R		99
16A	R		99
	6 R		
	8-Jul R		
	9-Aug R		2018
	11-Oct R		93
	13-Dec R		11
14-15	R		12
	16 R		16
	9-Aug R		9
	13-Dec R		98
15-16	R		17
1-2 (C/S)	R		
	4-Mar R	D	
	11 R		2023
10 & PORTION OF ABANDONED ROW	R		21
	13 R		
14-15	R		
	2-Jan R		
	4-Mar R		2022
10-11 **LIFE ESTATE**	R		22
14-15	R		21
	3/4/2005 R		97
6A (CABARRUBIA SD)	R		11
	11-Oct R		2021
	9-Aug R		1
17-18 (S/2)	R		1
17-18 (N/2)	R		10
	1/2/2003 R		92
4-5-6-7	R		
	9-Aug R		99
10A (REPLAT)	R		20
	1 R		
	17 R		
5A (SUSTAITA SD)	R		16
20TO31	M		
	1/2/2003 R		9
	5-Apr R		93
	6/7/2008 R		
	10-Sep R		

	9 R	11
	R	17
1-2-3**LIFE ESTATE**	6/7/2008 R	
	1 R	
	4 R	
	1 R	
	2 R	
	4 R	2015
	5 R	17
	6 R	
	8 R	5
	9 R	4
	10 R	2021
	11 R	
	12 R	15
	14 R	2020
	15 R	2021
17-18A	R	2019
	18 R	2022
11 - LOT 12 (1/2)	R	2022
	2-Jan R	2
	3 R	2018
	4 R	
	6 R	10
	8 R	97
	9 R	4
12 (1/2) - LOT 13	R	2023
	14 R	2023
	15 R	10
	16 R	6
	17 R	2016
	18 R	
	19 R	12
	20 R	0
	1 R	
	2 R	2020
	4 R	0
	5 R	21
	6 R	12
	7 R	2018
	9 R	
	10 R	8
	11 R	17
	12 R	2024
	14 R	2
	15 R	2023
	1 R	19



2 R	12
3 R	12
4 R	8
5 R	4
7 R	16
8 R	99
8 R	2020
9 R	19
10 R	97
12 R	
13 R	2018
14 R	21
1 R	3
2 R	98
3 R	2021
4 R	14
5 R	5
6 R	99
8 R	99
9 R	98
10 R	11
11 R	2022
12 R	2023
13 R	21
16 R	99
17 R	99
18 R	
19 R	2023
20 R	17
21 R	16
22 R	2022
23 R	98
24 R	99
27 R	
28 R	3
1 R	2023
3 R	99
4 R	8
5 R	1
6 R	4
7 R	12
8 R	14
9 R	5
10 R	18
12 R	2022
13 R	2
15 R	2020

18-19

17 R	97
R	20
1 R	94
2 R	16
1 R	2019
2 R	4
3 R	17
4 R	2
6 R	2021
7 R	3
8 R	8
9 R	2019
10 R	11
11 R	2
13-Dec R	2018
14 R	6
15 R	2
17 R	13
18 R	6
19 R	7
21 R	6
24 R	8
25 R	0
26 R	12
1 R	2018
2 R	2022
3 R	4
5 R	15
6 R	0
7 R	17
8 R	2
10 R	
12 R	2019
13 R	2014
15 R	
17 R	1
18 R	7
19 R	10
20 R	12
21 R	4
22 R	2022
23 R	4
24 R	17
25 R	3
26 R	2021
27 R	2
28 R	6

	30 R	2018
	33 R	9
	2 R	
	3 R	
	5 R	0
	7 R	2022
	9 R	97
	10 R	2021
	12 R	17
13-14A	R	2021
14-13A	R	2021
	5-Apr R	2023
6-7 & ANGLETON TS BLK 100 LOT 12B	R	98
	1 R	13
	5-Apr R	12
	3 R	8
	4 R	
	5 M	2020
	9 R	2015
	11 R	2019
	12 R	18
	1 R	2024
	12 R	22
	13 R	2023
	17 R	2023
	19 R	2023
	1 R	2023
	3 R	2023
	14 R	2023
	15 R	2023
	2 R	
3 - LOT 4 (E/2)	R	9
	6 R	2022
	7 R	3
	8 R	9
	11-Oct R	12
	12 R	2020
	13 R	99
	14 R	2
	16 R	9
	17 R	11
	1 R	11
	2 R	6
	3 R	2020
	4 R	15
	6 R	2023
	9 R	2017

10 R	8
11 R	2021
12 R	15
13 R	2021
14 R	2021
15 R	
16 R	13
17 R	6
19 R	0
20 R	17
23 R	7
24 R	99
27 R	
30 R	12
32 R	2022
33 R	2018
34 R	98
1 R	2022
2 R	
3 R	2023
6 R	2023
9 R	2021
10 R	2014
11 R	2022
12 R	96
13 R	14
14 R	2021
15 R	18
16 R	2021
17 R	97
18 R	19
19 R	95
20 R	
21 R	98
R	2021
3 R	10
4 R	2021
6 R	21
7 R	
2 R	17
3 R	7
4 R	2023
5 R	2019
6 R	93
7 R	12
9 R	
10 R	2022

1A (HINTON SD)

## 4\*\*LIFE ESTATE\*\*

1 R	21
2 R	15
4 R	8
6 R	
8 R	
9 R	99
10 R	2020
11 R	17
12 R	95
1 R	2021
2 R	6
R	21
6 R	2024
7 R	
8 R	2019
9 R	14
11 R	2021
12 R	
13 R	98
1 R	2021
2 R	2019
3 R	94
4 R	2018
5 R	18
6 R	
7 R	97
1 R	
2 R	17
3 R	18
4 R	99
5 R	16
6 R	20
8 R	
9 R	2
10 R	4
11 R	
12 R	2018
13 R	8
14 R	4
16 R	
17 R	2023
18 R	13
21 R	2019
22 R	19
23 R	2020
24 R	9
26 R	6

	27 R	17
	28 R	95
	29 R	2021
	31 R	19
	33 R	19
	2 R	10
	5 R	2022
	6 R	2018
	7 R	19
	8 R	21
	9 R	16
	10 R	16
	11 R	99
	12 R	2020
	9-Aug R	2
15-15A1-15B-16-16A-17-17A-18	R	
	1 R	
	3 R	
	4 R	
	5 R	2013
	6 R	
	9 R	2019
	10 R	10
	12 R	94
	13 R	2020
	14 R	
1A	R	
1 TO 8	R	1
6 (N/20') - LOT 7-8	R	6
3-4-5 - LOT 6 (S/15')	R	93
	1 R	17
	2 R	18
	3 R	19
1 SD TRS 116-117	R	2021
	2 R	
	3 R	2020
	4 R	14
	5 R	20
	6 R	20
	7 R	2023
	8 R	15
	9 R	2013
	11 R	
	12 R	16
	13 R	2021
	15 R	2018
	16 R	99

	17 R	
	18 R	2017
	19 R	
	20 R	14
	21 R	15
	22 R	12
	23 R	2022
	24 R	10
	25 R	2018
	26 R	18
	27 R	2018
	28 R	15
	29 R	16
	30 R	2018
	31 R	13
	32 R	9
	34 R	9
	35 R	13
36-37	R	
	38 R	9
	39 R	13
	40 R	3
	41 R	19
	42 R	
	43 R	4
	44 R	99
	45 R	0
	46 R	4
	2 R	
	1 R	11
	4 R	3
	5 R	17
	6 R	
	7 R	2022
	9 R	20
	10 R	13
	10 R	
	10 R	
	11 R	11
	13 R	2017
	14 R	12
	15 R	2021
16A (REPLAT)	R	2021
	1 R	8
	2 R	2008
	3 R	16
	4 R	2024

	5 R	9
	6 R	
	7 R	
	1 R	12
	2 R	12
	3 R	14
	4 R	9
	6-May R	
	7 R	0
	8 R	99
	9 R	2021
	10 R	2018
	11/12/2013 R	
	14 R	6
	15 R	12
	16 R	94
17 - LOT 18 (W/2)	R	15
18 (E/2) - LOT 19	R	2019
	20 R	5
	21 R	2
21A-22	R	2021
23-23A	R	
	24 R	93
25 & 30' RESERVE BETWEEN LOTS 24-25	R	2023
	26 R	19
	27 R	2007
	28 R	495
	29 R	16
	30 R	
	31 R	2
	9 R	2022
	1 R	20
	2 R	
	8 R	2022
	3 R	96
	4 R	12
	5 R	2023
	6 R	95
	7 R	2018
	10 R	17
	2 R	10
	3 R	2021
	5 R	19
	8 R	12
	19 R	93
	11 R	
14-15A	R	9



17 R	16
20 R	11
22 R	20
23 R	2022
1 R	2021
3 R	8
4 R	94
5 R	17
7 R	11
8 R	2019
11 R	2023
10 R	0
4 R	7
1 R	3
2 R	
5 R	16
3 R	2022
6 R	2022043609
7 R	17
9 R	12
10 R	8
12 R	19
14 R	17
15 R	16
16 R	17
R	
2 R	16
9 R	9
32 R	2014
1 R	93
6 R	2019
3 R	2019
4 R	0
5 R	0
10 R	3
11 R	
13 R	2021
15 R	81
17 R	15
19 R	16
20 R	9
22 R	
23 R	15
24 R	2021
25 R	9
28 R	
29 R	2022

17 \*\*LIFE ESTATE\*\*

35 R	8
36 R	8
10 R	6
2 R	95
3 R	2021
4 R	2018
8 R	
13 R	8
14 R	19
23 R	2014
24 R	15
25 R	2020
26 R	14
28 R	2022
29 R	94
30 R	
31 R	
32 R	2014
33 R	9
36 R	2019
9 R	15
1 R	11
2 R	96
3 R	2021
4 R	
7 R	2021
11 R	2
R	
17 R	95
19 R	2024
22 R	2022
23 R	98
28 R	2019
29 R	4
R	8
32 R	17
33 R	15
34 R	
35 R	
36 R	2020
2 R	2022
3 R	2020
4 R	
7 R	
9 R	
10 R	2023
15 R	2021

12,

31 \*\*LIFE ESTATE\*\*

1 R	
3 R	2020
4 R	2023
5 R	8
6 R	20
9 R	2019
10 R	2018
11 R	21
14 R	7
15 R	2024
16 R	0
18 R	94
19 R	0
9 R	2
1 R	10
21 R	2022
2 R	97
3 R	17
4 R	
5 R	2019
6 R	
7 R	3
10 R	20
11 R	21
16 R	2018
R	
22 R	2020
23 R	14
24 R	2022
15 R	
25 R	
29 R	2
31 R	5
32 R	7
33 R	
35 R	
37 R	2023
1 R	
3 R	15
4 R	17
5 R	99
6 R	2023
9 R	2022
11 R	
14 R	2019
19 R	2018
20 R	

18 \*\*LIFE ESTATE\*\*

29 R	
21 R	
22 R	2020
25 R	5
27 R	2021
28 R	93
30 R	17
31 R	2
32 R	2022
33 R	
34 R	10
36 R	2023
28 R	15
22 R	21
2 R	8
9 R	8
3 R	13
5 R	
6 R	12
8 R	2021
19 R	15
10 R	15
11 R	
12 R	9
13 R	17
15 R	6
16 R	17
17 R	5
23 R	2021
25 R	5
29 R	
30 R	15
33 R	2022
34 R	99
35 R	21
36 R	1
8 R	22
1 R	8
3 R	9
7 R	
9 R	
10 R	10
11 R	2022
12 R	4
14 R	0
15 R	99
16 R	2018

	17 R	95
	R	20
2 (N/30') - LOT 3-4	5 R	2021
	7 R	2018
	9 R	
	10 R	2021
	12 R	14
13 **LIFE ESTATE**	R	8
	14 R	16
	15 R	
	16 R	17
	17 R	2022
9TO12 (LT 2 ABST 180)	R	2020
1-2 **LIFE ESTATE**	M	2023
	1 R	16
	2 R	6
	1 R	3
	2 R	2019
	3 R	4
	4 R	9
	5 R	
	5 R	
	6 R	13
	7 R	2020
	9 R	10
	8 R	5
	10 R	2020
11-11A	R	20
	12 R	19
	1 R	7
	3 R	94
	4 R	14
	5 R	1
	6 R	2020
	7 R	9
	8 R	2020
	9 R	2019
	10 R	2021
	11 R	17
	12 R	2018
	13 R	2023
	14 R	2024
	15 R	2023
	16 R	17
	17 R	93
	18 R	2006
	19 R	15

21 R	20
22 R	93
23 R	2020
24 R	2018
25 R	2023
26 R	17
28 R	18
1 R	16
2 R	7
3 R	17
4 R	99
6 R	2
7 R	2022
8 R	2020
9 R	4
10 R	2022
11 R	96
12 R	10
13 R	2021
14 R	2018
15 R	17
16 R	2022
17 R	96
18 R	2021
2 R	11
3 R	6
4 R	6
5 R	5
1 R	2020
2 R	2
3 R	2022
4 R	
5 R	
7 R	2021
8 R	14
10 R	10
11 R	97
12 R	
21 R	
23 R	
1 R	
2 R	3
3 R	
4 R	
5 R	13
9 R	95
R	20

10 \*\*LIFE ESTATE\*\*

11 R	2020
12 R	15
13 R	7
14 R	
15 R	95
17 R	2023
18 R	7
19 R	7
20 R	
22 R	17
25 R	
26 R	13
27 R	14
28 R	2022
29 R	6
32 R	2014
33 R	2022
34 R	
35 R	8
1 R	99
2 R	21
3 R	2021
4 R	9
5 R	
6 R	5
7 R	17
8 R	95
10 R	7
11 R	
13 R	16
14 R	2018
15 R	
16 R	96
17 R	
18 R	2022
19 R	7
20 R	16
21 R	18
22 R	96
24 R	8
27 R	14
29 R	
30 R	96
31 R	5
32 R	2018
34 R	2013
35 R	2020

15 \*\*LIFE ESTATE\*\*

36 R	2023
1 R	21
2 R	
4 R	PRO399296
5 R	99
7 R	98
9 R	15
10 R	
11 R	15
12 R	2020
13 R	
R	18
16 R	94
17 R	10
18 R	94
1 R	16
2 R	2019
3 R	20
4 R	2014
5 R	6
7 R	4
9 R	2
11 R	93
12 R	98
13 R	
15 R	7
16 R	9
19 R	
2 R	97
3 R	0
7 R	95
8 R	
9 R	
10 R	97
11 R	17
12 R	21
13 R	2018
15 R	2020
16 R	2018
17 R	2022
21 R	7
22 R	16
24 R	96
25 R	2021
26 R	19
30 R	11
31 R	97



	1 R	2021
	2 R	2
	3 R	8
	4 R	7
	5 R	8
	6 R	
	7 R	
	10 R	16
	11 R	2018
	14 R	
	15 R	
	17 R	2022
	18 R	1
	19 R	2023
	20 R	95
8I	R	98
8F-8H	R	13
8A1	R	
8D	R	4
8G	R	6
8E-8D1	R	2023
8C	R	2022
8J	R	9
A-B1	R	14
B	R	
C	R	6
F (W/2)	R	98
F (E/2)	R	2023
E	R	1
G	R	
G1	M	96
H	R	
I**LIFE ESTATE**	R	19
J	R	4
	3 R	1
	5 R	2022
	6 R	15
	2 R	17
	4-Mar R	19
	5 R	21
	2 R	15
	4 R	6
7 - J & T BARKER SD LOT 5A-6A	R	6
	8 R	9
	2 R	7
	3 R	21
	5 R	96

	8 R	
	9 R	7
	10 R	2020
	11 R	
	13 R	11
	14 R	
	15 R	10
	16 R	1
	17 R	2019
	18 R	15
	19 R	2021
	22 R	2022
	24 R	6
3 SEC II	R	6
4 SEC II	R	17
7 SEC II	R	17
2 SEC II	R	15
3-4-5 SEC II	R	
	1 R	13
	2 R	93
	3 R	93
	4 R	0
	5 R	3
	1 R	
	2 R	96
	3 R	12
	4 R	13
	5 R	
	6 R	23
	7 R	
	8 R	
	9 R	10
	11 R	2022
	12 R	8
	13 R	0
	14 R	3
	1 R	
	2 R	21
	3 R	1
	4 R	6
	5 R	2018
	7-Jun R	2022
	8 R	2018
	9 R	96
	10 R	
	11 R	2020
	12 R	13

	13 R	
	14 R	2022
	16 R	99
	17 R	96
	19 R	16
	20 R	
	22 R	20
	4 R	3
	6-May R	15
7A	R	
	8 R	
8A-9-10	R	8
11A-11B-12	R	11
17-18	R	13
18A-1A 18A-2	R	2019
	6-May R	20
	7 R	
	8 R	11
	9 R	2022
	10 R	7
	12-Nov R	96
1A	R	17
	3 R	6
	6 R	98
	8 R	
	9 R	20
	10 R	2014
	11 R	
	11 R	
	12 R	2019
	1 R	
	2 R	4
	5 R	2019
	6 R	2013
7 - LOT 8 (W/10')	R	15
10 (E/30') - LOT 11 (W/40')	R	2018
11 (E/20') - LOT 12	R	2023
	14 R	0
	15 R	13
	16 R	11
	18 R	20
	20 R	17
	21 R	
	22 R	2023
	7-Jun R	99
	8 R	12
	9 R	9

	10 R	2021
	12 R	7
13 - LOT 14 (E/10')	R	15
14 (W/40') - LOT 15 (E/30')	R	2024
15 (W/30') - LOT 16 (E/40')	R	98
16 (W/20') - LOT 17 (E/50')	R	18
17 (W/10') - LOT 18	R	2023
	19 R	2020
	20 R	2020
	21 R	2020
	22 R	2019
	15 R	2022
	16 R	2022
	17-Aug R	
1-2-3-4-6	R	
	1 R	2023
3 (REPLAT)	R	6
4 (REPLAT)	R	16
5 (REPLAT)	R	2018
	8 M	97
	11 M	16
	13-Dec M	2024
13 (E/2) - 14	M	94
	20 I	11
21-22	M	
25-26	M	12
29-30	M	
	32 M	99
	33 M	93
	35 M	9
	37 M	6
	38 M	10
	49 M	6
52-53	M	10
56 (C/S)	M	97
	57	17
	63 M	98
8 (E/2) - LOT 9	M	6
11 (C/S)		
	13 M	8
15-16	I	17
17-18	M	1
	20	99
	21 M	98
	24 M	1999
	31 M	
	33 M	6

	39 M	17
	41 I	2021
42-43	M	
	46 M	
	50 M	94
	51 M	11
	8 R	2020
	9 R	2020
	10 R	2020
	11 R	20
	12 R	2023
	13 R	2023
	15 R	2023
	10 R	2023
	11 R	2023
	12 R	2023
	13 R	2023
	18 R	22
	23 R	2023
	30 R	2023
	37 R	2023
	7 R	2022
	10 R	2022
	12 R	2023
	15 R	2023
	18 R	2023
	27 R	2024
	30 R	2024
	2 R	2022
	3 R	4
	4 R	2023
	5 R	
	7-Jun R	
	10-Sep M	4
	13	
14-15		4
	18 M	14
	20 M	2018
	22 M	3
25-26	M	99
	9 R	2022
	12 R	2022
	14 R	2022
	15 R	2022
	16 R	2022
	17 R	2022
	18 R	2022

19 R	2023
20 R	2023
29 R	22
31 R	2022
46 R	2023
62 R	2023
63 R	2023
67 R	2022
73 R	2023
2 R	2023
5 R	2023
6 R	2022
9 R	2023
13 R	2022
14 R	2022
16 R	2022
21 R	2022
23 R	2022
27 R	2023
1 R	
1 R	
3 R	2021
4 R	96
5 R	4
6 R	2023
7 R	2021
8 R	8
9 R	6
10 R	3
11 R	8
12 R	2019
14 R	17
15 R	95
16 R	2021
17 R	20
18 R	16
19 R	96
20 R	
21 R	94
22 R	2018
23 R	2021
24 R	
1 R	
2 R	17
3 R	6
4 R	7
5 R	12

	6 R	2021
	8 R	2017
	9 R	20
	11 R	
	12 R	
	13 R	
	2-Jan R	
	3 R	95
13A (RIGGLE RESIDENCE)	R	17
	15 R	2022
	17 R	2021
	18 R	2018
	19 R	20
	20 R	2020
	21 R	2023
	22 R	21
	23 R	4
	24 R	
	2 R	8
	3 R	
	3 R	
	4 R	8
	5 R	
	6 R	2024
	7 R	2
	8 R	2022
	9 R	98
	11 R	98
	12 R	21
	15 R	
	16 R	2020
	17 R	2019
	18 R	19
	19 R	2020
	20 R	94
	21 R	2
	22 R	2021
	24 R	15
	R	
1- S/2 LOT 2	R	
3- N/2 LOT 2	R	
	5 R	2023
	6 R	1
	7 R	15
	9 R	
	10 R	93
	11 R	2023
	12 R	

	13 R	2
	14 R	2022
	15 R	2019
	17 R	
	18 R	2020
	19 R	7
	21 R	2022
	1 R	2022
	2 R	2023
	4 R	2021
	6 R	21
	7 R	2021
	9 R	2021
	10 R	2021
	11 R	2021
	12 R	2022
	13 R	2022
	17 R	2022
	21 R	2022
	22 R	2023
	25 R	21
	26 R	21
	31 R	2022
	32 R	2022
	33 R	2022
	34 R	2022
	35 R	2022
	36 R	2022
	38 R	2022
	39 R	2022
	40 R	2022
	42 R	2022
	43 R	2022
	44 R	2022
	47 R	2022
	48 R	2022
1 - LOT 2 (N/2) - LOT 5 (N/2) - LOT 6	R	
2 (S/2) - LOT 3-4 - LOT 5 (S/2)	R	2
	5 R	2018
	3 R	17
	1 R	
	2 R	1
1 SEC NO 2	R	5
2 SEC NO 2 & JAMISON BLK 1 LOT 14	R	
	1 R	2024
	2 R	23
	3 R	21



6 \*\*LIFE ESTATE\*\*

4 R	2020
5 R	94
R	15
7 R	2023
8 R	15
9 R	9
10 R	4
2 R	10
3 R	17
4 R	4
5 R	2021
6 R	
7 R	11
8 R	
9 R	14
10 R	5
12 R	6
13 R	2023
18 R	2021
19 R	96
20 R	2022
8 R	96
9 R	3
10 R	4
2-Jan R	99
1 R	97
2 R	96
3 R	96
4 R	14
5 R	96
7 R	94
8 R	94
9 R	2023
10 R	14
11 R	0
12 R	2021
13 R	2020
14 R	7
15 R	97
16 R	99
17 R	2018
2 R	2023
3 R	4
5 R	6
6 R	10
7 R	2022
1 R	22

14 (S/28' OF S/2)-LOT 15  
15 (S/14')-LOT 16

4 R	5
6 R	
7 R	2015
8 R	
10 R	2021
11 R	94
12 R	14
R	2
R	9
1 R	2022
2 R	4
3 R	17
4 R	
5 R	9
7 R	17
8 R	
1 R	2018
2 R	2019
3 R	17
9-Aug R	94
1 R	2021
1 R	19
2 R	2018
4 R	19
5 R	2017
6 R	2022
7 R	16
8 R	2021
9 R	16
10 R	19
12 R	20
13 R	16
14 R	17
15 R	2021
16 R	17
17 R	2021
18 R	17
19 R	21
1 R	20
2 R	2023
3 R	2022
4 R	17
5 R	17
6 R	18
7 R	2019
8 R	2020
9 R	2021

1 R	17
2 R	18
3 R	2019
4 R	17
5 R	2018
6 R	2018
7 R	2018
8 R	2018
9 R	17
10 R	2018
11 R	2018
12 R	2020
13 R	20
14 R	20
1 R	2018
2 R	19
3 R	2019
4 R	2018
5 R	2019
6 R	2018
7 R	19
8 R	2021
9 R	2022
1 R	2022
2 R	16
3 R	17
4 R	16
5 R	16
6 R	16
1 R	2019
3 R	20
4 R	2020
5 R	2020
6 R	2022
7 R	2019
8 R	2019
9 R	2020
1 R	2019
2 R	2020
3 R	2020
4 R	21
5 R	2019
1 R	13
2 R	
3 R	15
4 R	6
5 R	6

## 10 (LIFE ESTATE)

6 R	2022
7 R	19
8 R	
9 R	19
10 R	9
11 R	13
12 R	2023
13 R	2013
14 R	7
15 R	16
16 R	2018
17 R	2022
3 R	12
4 R	6
5 R	14
7 R	
8 R	2018
9 R	16
R	16
11 R	21
12 R	2021
13 R	7
1 R	19
2 R	2022
3 R	2022
4 R	2022
6 R	2021
8 R	2023
10 R	2021
11 R	2019
12 R	2021
13 R	2023
14 R	2023
15 R	2022
16 R	19
1 R	2018
4 R	20
5 R	2020
6 R	2022
7 R	2023
8 R	19
9 R	2021
10 R	2022
11 R	2020
13 R	2018
2 R	14
3 R	5

4 R	5
5 R	2021
1 R	21
2 R	20
4 R	2
5 R	
1 R	20
2 R	8
3 R	2022
2 R	2012
3 R	1
4 R	16
5 R	7/12/2000
1 R	6
2 R	7
3 R	12
4 R	2021
5 R	2019
8 R	2020
9 R	7
10 R	20
12 R	2018
1 R	13
2 R	4
1 R	16
2 R	7
4 R	17
5 R	0
6 R	99
8 R	7
9 R	11
10 R	2014
3 R	2022
4 R	2020
5 R	10
6 R	2017
7 R	17
8 R	4
9 R	16
10 R	5
11 R	2018
13-Dec R	2024
14 R	15
15 R	1
16 R	2023
17 R	2
18 R	11

19 R	2020
20 R	2022
21 R	2013
22 R	
23 R	17
1 R	21
2 R	13
4 R	12
5 R	3
6 R	2020
7 R	2023
8 R	16
10 R	
1 R	2018
1 R	3
2 R	12
3 R	
4 R	2024
5 R	4
6 R	5
7 R	
8 R	7
9 R	12
10 R	17
11 R	8
12 R	6
13 R	2023
1 R	5
3 R	2013
4 R	2019
5 R	
6 R	2018
8 R	2022
9 R	4
10 R	2018
11 R	2020
1 R	8
2 R	2019
3 R	2017
4 R	14
1 R	2018
2 R	17
2 R	2022
3 R	13
4 R	
5 R	2021
1 R	2019

	2 R	8
	3 R	16
	4 R	2022
	5 R	2019
	6 R	14
	7 R	20
	8 R	2021
	9 R	
	10 R	2013
	11 R	2018
	12 R	2024
	13 R	16
	14 R	
	15 R	20
	16 R	2020
	17 R	14
	18 R	2021
	1 R	20
	2 R	2021
	3 R	2018
	4 R	
	5 R	2021
6 (REPLAT)	R	11
7 (REPLAT)	R	2020
	8 R	2021
	9 R	2022
	12 R	12
	13 I	12
	14 R	14
	15 R	11
	16 R	18
	17 R	2021
	19 R	2021
	20 R	12
	21 R	2019
	22 R	20
	23 R	10
	25 R	17
1A (REPLAT)	R	2020
	2 R	17
	3 R	22
	4 R	2021
	5 R	20
	6 R	2018
	7 R	16
	9 R	16
	10 R	2019

	11 R	2022
	12 R	2022
	13 R	2018
	14 R	2021
15A (AMENDED)	R	16
1B (REPLAT)	R	20
	1 R	21
	2 R	2018
	3 R	2020
	4 R	2021
	5 R	2021
	6 R	2020
	8 R	2021
	9 R	2020
	10 R	
	11 R	2020
	12 R	2022
	13 R	17
	14 R	19
	15 R	21
	16 R	2021
	17 R	2020
	18 R	17
	10 R	
	4 R	2023
	8 R	2023
	9 R	2022
	12 R	2023
	15 R	2023
	18 R	2023
	1 R	2022
	8 R	2022
	13 R	2022
	14 R	2023
	15 R	2022
	2-Jan R	2020
	3 R	
	4 R	14
	5 R	2021
	6 R	94
	7 R	10
	8 R	98
	10-Sep R	18
	12 R	
	13 R	18
14 - LOT 15 (N/18')	R	2014
15 (S/68')	R	15



	3 R	2024
	7 R	98
	10 R	93
12 - LOT 13 (N/2)	R	99
	15 R	96
	16 R	94
	2-Jan R	2022
3 - LOT 4 (S/2)	R	2024
4 (N/2) - LOT 5	R	17
	6 R	
	8-Jul R	2018
	10 R	93
	11 R	2019
	12 R	97
	13 R	2022
	1 R	
	2 R	14
	3 R	16
	4 R	2019
	6 R	2023
	7 R	2022
	9 R	16
	10 R	
	11 R	5
	12 R	99
	13 R	5
	14 R	
	15 R	2020
	16 R	8
	18 R	2006
	2 R	2019
	1 R	8
	3 R	
	4 R	
	5 R	2024
	7 R	16
	10 R	
	11 R	2020
	14 R	2019
	15 R	95
	17 R	2022
	18 R	0
	19 R	
	20 R	
	21 R	9
	23 R	16
	1 R	

	2 R	2018
	3 R	93
4A-5A	R	16
	5-Apr R	
	8 R	2021
	9 R	17
	10 R	
	11 R	
	12 R	2023
	14 R	
	15 R	2021
	16 R	
	17 R	
	18 R	13
	19 R	
	20 R	2020
	21 R	17
	22 R	17
	23 R	10
24-25	R	17
	26 R	16
	27 R	6
	30 R	16
	32 R	2018
	33 R	94
	34 R	
	35 R	2020
	36 R	
	38 R	7
	39 R	4
	1 R	
	2 R	2021
	3 R	2019
	4 R	2020
	5 R	1
	6 R	2020
	7 R	2016
	9 R	97
	12 R	13
	13 R	96
	1 R	5
	3 R	98
	4 R	2018
	5 R	2020
	7 R	2021
	9 R	18
	1 R	

	2 R	1
	3 R	
	1 R	0
	3 R	20
1B	R	97
1A	R	
	1 R	21
	2 R	
	3 R	17
	4 R	2022
	5 R	928
	6 R	93
	7 R	94
	9 R	3
	10 R	95
	11 R	
	12 R	2021
	13 R	3
123H-123J-124A- 124A1-124F1	R	2023
123L	R	11
123B	R	
123B1-123B2	R	4
	123 R	5
123C-123E-123F	R	2023
123N	R	
123K-123L1	R	21
123G	R	16
123A1-123A3	R	17
123G1	R	2018
124B1-124B2	R	2021
124D1-124C-124D	R	9
1 **LIFE ESTATE**	R	5
	2 R	
	4 R	
	5 R	7
	11-Oct R	2018
	27 R	2
18A-19A	R	18
	12 R	
17-18	R	7
19-20	R	
28 (ASH GROVE SD)	R	
29 (ASH GROVE SD)	R	10
	4 R	2023
	5 R	2023
	6 R	2023
	7 R	

	13 R	
16-17	R	
	2 R	10
8 (W/44') - LOT 9	R	9
10 - LOT 11 (S/2)	R	97
	15 R	2020
16-17	R	
21-22	R	
27-30-36-37-38	R	14
32-33-34	R	2014
	47 R	
	1 R	2023
	5 R	
	6 R	2023
	7 R	2022
	13 R	2022
	14 R	2023
	18 R	2024
	5 R	
	3 R	2023
	4 R	2022
	6 R	2023
	9 R	2023
	11 R	2022
	12 R	2022
	13 R	2022
	15 R	2023
	16 R	2021
	17 R	2023
	20 R	2023
	21 R	2023
	23 R	2023
	26 R	2023
	15 R	2023
	1 R	2023
	3 R	2022
	4 R	2021
	6 R	2022
	7 R	2021
	8 R	2022
	1 R	12
	2 R	7
	4 R	2018
	6 R	2023
	9 R	94
	10 R	5
	12 R	95

	15 R	15
	16 R	2022
	17 R	2022
	19 R	8
	21 R	2020
	22 R	2021
	24 R	
	48 R	96
	27 R	
2 - LOT 3 (W/2.5')	R	2023
4 - LOT 5 (W/2.5')	R	8
8 (E/54.5')	R	21
7 - LOT 8 (W/2.5')	R	2022
9 - LOT 10 (W/2.5')	R	98
11 (E/2.5') - LOT 12	R	2014
11 (W/54.5')	R	
	13 R	97
	43 R	
14 - LOT 15 (W/2.5')	R	4
15 (E/54.5')	R	16
	45 R	7
	52 R	97
20 - LOT 21 (W/2.5')	R	0
22 - LOT 23 (W/2.5')	R	0
23 (E/54.5')	R	2023
24 - LOT 25 (W 2.5')	R	2
	26 R	2022
	28 R	15
	37 R	8
	40 R	2018
	44 R	5
	49 R	
	50 R	2018
	54 R	96
	1 R	2022
	8 R	
	3 R	2021
	7 R	2017
	10 R	2020
	11 R	2020
13 - LOT 14 (W/2.5')	R	16
	16 R	98
18 (E/54.5')	R	16
19 - LOT 20 (W/2.5')	R	2020
22 - LOT 23 (W/2.5')	R	20
	24 R	7
25 - LOT 26 (W/2.5')	R	10

26 (E/54.5')	R	2023
	27 R	12
	4 R	
5 (N/2.5') - LOT 6	R	2020
7 - LOT 8 (S/2.5')	R	2020
	11 R	2021
	12 R	9
	4 R	95
1 **LIFE ESTATE**	R	
	2 R	15
	4 R	93
	5 R	2022
	7 R	2018
	8 R	2013
	9 R	20
	10 R	98
	11 R	96
12 (S/3') - LOT 13-14	R	17
19-20	R	
	31 R	12
	32 R	9
	43 R	2020
	33 R	16
	34 R	
	36 R	94
37-38	R	2018
	39 R	
	39 R	
40 **LIFE ESTATE**	R	22
	41 R	15
21 (W/80')	R	2021
	28 R	
29-30	R	8
	3 R	99
	5 R	21
	6 R	99
	7 R	2023
	8 R	2019
	9 R	95
	10 R	
	3 R	2021
	4 R	
	6 M	13
	5 M	13
2A-2B TR 97	R	10
3-4C	I	16
2B1 TR 97	R	97

4-4B TR 97	R	2020
15A-15B	R	10
19-19C	R	17
23B (HABITAT FOR HUMANITY OF SOUTHERN BRAZORIA CO	R	2023
23A (HABITAT FOR HUMANITY OF SOUTHERN BRAZORIA CO	R	2022
30A-30B-30C	R	2020
30-31	R	22
5 TR 97	R	11
14 (E/2)	R	20
14 (W/2)	R	
16-17A-19B TR 97	R	10
17 TR 97	R	2023
18 TR 97	R	2022
18A TR 97	R	21
1A	R	3
	3 R	2024
	3 R	
	6 R	2018
	8-Jul R	2023
	9 R	17
13 - LOT 14 (S/2)	R	98
14A-15	R	2019
	24 R	2019
	25 R	16
	28 R	19
	33 R	11
	34 R	
	2-Jan R	22
	7 R	17
	9 R	
14-15A	R	7
15-16-17 (W/71.2' )	R	1
22-23	R	2023
	33 R	1
	34 R	11
	36 R	5
	15 R	
	1 R	2020
	2 R	
1 (N/119.94')	R	16
2 (N/2)	R	2022
2 (S/2)	R	2023
3 (S/2)-LOT 4 (N/2)	R	VOL1143
3 (N/2)	R	
4 (S/2)	R	5
	2 R	11
	3 R	93

4 (W/2)	R	4
4 (E/2)	R	19
	6 R	12
	7 R	98
	8 R	6
1A (REPLAT)	R	18
	2 R	5
	3 R	0
	1 R	2023
4B	R	93
	2-Jan R	99
	5 R	21
8-9 & LT 9A (ABANDONED R/W)	R	11
	11-Oct R	16
12-13-S/2 LOT 14 & 10' CLOSED ALLEY	R	17
17-18	R	12
19-20	R	2024
7-8A	R	5
14 (N/2)-15-16	R	2020
1A	R	
2A	R	
	4 R	94
	7 R	
	8 R	10
	10 R	98
	11 R	2
	12 R	
	13 R	97
	14 R	12
	16 R	
	17 R	2021
	18 R	2014
	22 R	95
	23 R	17
	24 R	
	26 R	
	27 R	6
	38 R	10
	39 R	14
3**LIFE ESTATE**	R	20
	5 R	2010
	6 R	
	7 R	98
	10 R	20
	11 R	2023
	14 R	98
	16 R	



	48 R	17
	19 R	9
	49 R	2023
	22 R	2017
	23 R	2023
	24 R	98
	27 R	21
28-29	R	
	34 R	15
	35 R	11
	37 R	
	40 R	19
	41 R	2018
	42 R	
	45 R	15
	50 R	2018
	51 R	
52-53-54	R	13
	9 R	2020
	17 R	12
1 (REPLAT)	R	
2 (REPLAT)	R	21
	6 R	9
	7 R	98
	12 R	2020
	14 R	11
	16 R	94
	18 R	99
	19 R	7
	20 R	12
	21 R	2024
	23 R	2021
	24 R	20
25-LOT 26 (N/20')	R	2022
26 (S/40')-LOT 27	R	6
	4 R	2
	9 R	
	10 R	2020
	11 R	
	12 R	2023
	13 R	
	15 R	3
	16 R	
	17 R	12
	19 R	21
	2 R	
	3 R	20

4 R	16
5 R	2023
6 R	10
9 R	4
10 R	
11 R	93
12 R	15
14 R	2018
15 R	2019
16 R	
17 R	21
18 R	2
19 R	2020
21 R	
22 R	
23 R	
24 R	2018
25 R	17
26 R	17
27 R	
28 R	6
29 R	2021
30 R	9
31 R	99
32 R	18
33 R	99
34 R	94
R	16
1 R	2023
3 R	
4 R	
5 R	2022
6 R	2019
7 R	4
10 R	11
11 R	16
12 R	9
13 R	15
14 R	3
15 R	2023
16 R	
18 R	2021
19 R	6
20 R	8
22 R	6
23 R	2018
24 R	98

35-36

	25 R	
	27 R	2022
	28 R	13
	29 R	9
	30 R	2022
	31 R	2
	32 R	2013
	33 R	2023
	34 R	18
	35 R	2018
	36 R	17
	1 R	15
	2 R	17
	4 R	
	5 R	21
	6 R	
	7 R	17
	8 R	2018
	9 R	2022
	10 R	2017
	12-Nov R	
	13 R	2024
	14 R	2022
	15 R	15
	16 R	8
	17 R	2021
	18 R	2022
	19 R	
	20 R	2020
	21 R	17
	22 R	
	23 R	
	24 R	6
	25 R	
	26 R	2018
27 - LOT 28 (E/2)	R	
28 (W/2) - LOT 29	R	2
30-31A	R	20
31-32	R	
33-34	R	
	35 R	96
	36 R	4
	2-Jan R	95
	4-Mar R	2021
5 - LOT 6 (W/2)	R	5
7 (E/2) - LOT 8 (W/2)	R	5
8A-9A	R	99

10 (E/2) - LOT 11	R	
	13 R	2022
14-15	R	9
	17 R	0
	19 R	2013
	4 R	
	7 R	96
	3-Feb R	14
	1 R	
	3 R	8
	4 R	
	5 R	15
	7-Jun R	2024
	9-Aug R	2023
9A-10	R	2020
	12 R	2021
	13 R	20
	15 R	
	16 R	95
	18 R	17
	19 R	2020
	20 R	3
	21 R	2020
	22 R	0
	23 R	10
	24 R	94
	25 R	2023
	26 R	17
	27 R	2019
	28 R	14
	29 R	7
	30 R	2020
	31 R	
	32 R	3
	33 R	2021
	34 R	7
	35 R	6
	37 R	95
	38 R	2020
	39 R	2021
	40 R	
	41 R	2023
	42 R	95
	43 R	2018
	44 R	2021
	45 R	2018
	1 R	

	2 R	
	3 R	2020
	4 R	2024
	5 R	93
	7 R	
	8 R	
	9 R	14
	10 R	2023
11 - LOT 12 (W/2)	R	15
13A-14	R	2022
	15 R	99
	16 R	15
	17 R	93
	19 R	97
	20 R	2
	21 R	2018
	22 R	20
	23 R	2021
	24 R	
	25 R	12
26 **LIFE ESTATE**	R	12
	27 R	4
	28 R	17
	29 R	2020
	30 R	
	2-Jan R	2021
	4 R	
	5 R	16
	7 R	15
	9 R	2022
	10 R	2022
	11 R	9
	12 R	94
	13 R	2020
	14 R	13
	16 R	
	18 R	4
	19 R	98
	20 R	
	21 R	2021
	22 R	
	22 R	
	23 R	2021
24-25	R	2019
	26 R	98
	28 R	
	29 R	

	30 R	7
	33 R	94
	34 R	2023
	35 R	2020
	36 R	2020
	38 R	2024
	39 R	2017
	40 R	2020
	43 R	
	45 R	
	46 R	16
	47 R	19
	7 R	12
2 (REPLAT)	R	14
3 (REPLAT)	R	19
4 (REPLAT)	R	98
5 (REPLAT)	R	2019
	6 R	
	6 R	2022
	9 R	17
1-2 (N/85')	R	
	3 R	96
4-5 (S/2)	R	20
1-2 (S/49.85') - LOT 6	R	16
	7 R	13
	8 R	10
	1 R	16
3 (E/59.55') - LOT 4 (W/39.75')	R	2022
4 (E/2) - LOT 5	R	2020
	6 R	2022
7 (E/28.4') - LOT 8 (W/31.8')	R	
8 (E/47.6') - LOT 9 (W/15.9')	R	2022
9 (E/63.5')	R	
9 (E/63.5')	R	
1 - LOT 2 (W/55.60')	R	2017
2 (E/23.8') - LOT 3 - LOT 4 (W/27.55')	R	15
4 (E/51.85') - LOT 5	R	15
9 (E/50.54') - LOT 10	R	
	4 R	8
	5 R	20
	6 R	2021
	1 R	2022
	3 R	99
	4 R	
	5 R	5
6 (C/S)	R	
	7 R	97

17-18

8 R	
10 R	2022
11 R	
12 R	8
13 R	93
16 R	
R	2023
19 R	
20 R	
21 R	2023
1 R	2023
3 R	
4 R	
5 R	6
6 R	
8 R	4
11 R	2022
12 R	2024
13 R	94
14 R	21
15 R	
16 R	
16 R	1
18 R	
20 R	94
29 R	
22 R	95
24 R	17
25 R	2023
26 R	
27 R	2023
28 R	
30 R	16
31 R	
1 R	13
2 R	2
3 R	20
4 R	15
5 R	15
6 R	2018
7 R	
8 R	
13 R	17
14 R	
15 R	2023
R	
R	

W 4.10' 27A-E 57.72' LOT 28A  
28 W 17.28', LT 29 E 44.54'

W 30.46' LOT 29A-E 31.36' LOT 30	R	8
30 W 43.64', LT 31A E 18.18'	R	2021
32 W 70'	R	2012
	17 R	97
18 E 62.50'	R	4
18 W 12.5', LT 19 E 50'	R	
19 W 25', LT 20 E 37.50'	R	16
20 W 37.50', LT 21 E 25'	R	
21A W 50', LT 22A E 12.50'	R	15
22 (W/62.50')	R	99
24 W 26.38', LT 25 E 35.44'	R	12
23A E 61.80'	R	12
25A W 39.56', LT 26 E 22.26'	R	20
26 W 52.74', LT 27 E 9.08'	R	
27-61.82'	R	
4 E 44.54', LT 5A W 17.28'	R	
1 W 70'	R	7
1 E 5', LT 2 W 56.82'	R	10
2 E 18.18', LT 3 W 43.64'	R	16
3A E 31.36'-LOT 4A W 30.46'	R	94
5 E 57.72', LT 6A W 4.10'	R	
6 E 9.08'-LOT 7 W 52.74'	R	18
8A E 35.44', LT 9A W 26.38'	R	
9 E 48.62'-LOT 10A W 13.20'	R	2018
10 E 61.8'	R	2023
11 W 62.5'	R	
11A E 12.5', LT 12 W 50'	R	2021
12A (E/25') - LOT 13 (W/37.5')	R	5
13 E 37.5', LT 14 W 25'	R	
14 E 50', LT 15 W 12.5'	R	
15 E 62.5'	R	2022
	16 R	2021
	19 R	17
	20 R	17
	21 R	
	22 R	3
	1 R	
	3-Feb R	19
	5-Apr R	17
5A-11A	R	2020
6-14A	R	2022
	7 R	
8 - LOT 9 (E/2)	R	2019
9 (W/2) - LOT 10	R	16
12 SEC II	R	2023
13 SEC II	R	95
14 SEC II	R	2022



	1 R		10
	3 R		2017
	6 R		
	12 R		12
	13 R		
	5-Apr R		2020
	1 R		0
	2 R		
	3 R		2018
	4 R		97
	5 R		12
	6 R		14
	7 R		2019
	8 R		2017
	9 R		13
10 SEC 2	R	97-08	
14 SEC 2	R		
	15 R		2021
	16 R		2021
	18 R		8
	20 R		2024
	22 R		10
	24 R		16
	25 R		97
	26 R		19
	27 R		2020
	28 R		2018
	30 R		
	1 R		2024
	2 R		3
	3 R		4
	4 R		96
	5 R		7
	7 R		
	8 R		2021
	11 R		
	13 R		2019
	14 R		
	1 R		1
	2 R		20
	5 R		16
	8 R		7
	9 R		97
	11 R		95
	13 R		17
	1 R		
2 **LIFE ESTATE DEED**	R		17

	7 R	
	9 R	11
	10 R	10
	11 R	1
	12 R	20
	13 R	2007
	14 R	15
	15 R	99
	16 R	12
	17 R	16
	18 R	2021
	2 R	13
	3 R	2019
	4 R	14
	5 R	2019
	6 R	13
	7 R	2024
	8 R	14
	9 R	17
	11 R	2022
	10 R	17
	12 R	21
	13 R	2018
	14 R	17
	15 R	14
	16 R	10
	18 R	96
	19 R	
22 - LOT 23 (S/40')	R	13
23 (N/20') - LOT 24	R	1
26 - LOT 27 (S/42')	R	2021
27 (N/18') - LOT 28	R	
1 - LOT 2 (N/15')	R	11
4 - LOT 5 (N/21')	R	16
5 - LOT 6 (N/41')	R	12
6 (S/21') - LOT 7	R	
	8 R	93
	8 R	97
	2 R	11
	3 R	2019
	4 R	1989
	5 R	5
	6 R	17
	7 R	6
	9 R	19
10 - LOT 11 (W/7')	R	2015
11 (E/53') - LOT 12 (W/17')	R	19

12 - LOT 13 (W/27')	R	16
14 - LOT 15 (W/47')	R	1
15 (E/13') - LOT 16 (W/57')	R	2022
16 (E/3') - LOT 17 - LOT 18 (W/10')	R	3
18 (E/50') - LOT 19 (W/30')	R	2022
19 (E/30') - LOT 20	R	4
	1 R	
	2 R	2018
	3 R	2020
	4 R	
	5 R	
	6 R	98
	7 R	6
	8 R	98
	9 R	
	10 R	2023
	11 R	5
	12 R	93
	13 R	2018
	14 R	97
	15 R	9
	16 R	11
	18 R	
	19 R	2021
	20 R	19
	21 R	9
	22 R	1
	23 R	2022
	26 R	
	27 R	
	28 R	2019
	1 R	18
	2 R	2019
	3 R	2020
	4 R	
	5 R	1
	6 R	8
	7 R	2020
	8 R	1
	9 R	2023
	10 R	16
	11 R	16
	1 R	
2-3 **LIFE ESTATE**	R	22
	4 R	2022
5-6 (REPLAT)	R	2021
	7 R	

	8 R	21
	10 R	2018
	11 R	2021
	12 R	
	14 R	7
	15 R	0
	18 R	2022
	20 R	
	19 R	2024
	21 R	2020
22-23A	R	
22A SE 75'	R	21
23-24	R	17
25-26A	R	5
26-27	R	2016
27A	R	15
	28 R	16
	30 R	2018
	9 R	10
	2 R	5
	3-Feb R	19
	4 R	2021
	6 R	17
	7 R	
	8 R	13
	10 R	
	12-Nov R	0
13A (REPLAT)	R	15
	14 R	2019
	15 R	99
	16 R	
	18 R	19
	20 R	2019
	21 R	14
	22 R	2024
	23 R	
	24 R	21
25 **LIFE ESTATE**	R	
	26 R	
	27 R	
	1 R	2022
	2 R	2021
	3 R	2018
	4 R	
	5 R	17
	6 R	94
7A	R	2023

7-8A	R	
	9-Aug R	6
9A	R	
10 & A0380 J DE J VALDERAS TR 119A3-119D	R	
	11 R	99
	12 R	2023
	13 R	2012
	14 R	20
	15 R	97
	16 R	2019
	17 R	11
	18 R	
	19 R	
	21 R	17
	22 R	3
	23 R	
	24 R	19
	26 R	2018
	1 R	2018
	3 R	2021
	5 R	
	6 R	
	7 R	3
	8 R	
	9 R	10
	2 R	2021
6 (60.11')	R	2018
6 (N 1') - LOT 7	R	6
	9 R	16
	6 R	2022
	7 R	95
	10 R	20
	11 R	98
	12 R	11
	1 R	
	3-Jan R	99
	2/4/2006 R	2021
	3-Jan R	2019
A-2-4-6	R	2021
1-2-3 (S/65')	R	2022
5 - LOT 6 (N/2)	R	
	9 R	
	10 R	17
	11 R	11
	12 R	
	13 R	
	14 R	98

16 R	3
17 R	97
18 R	
19 R	5
20 R	2018
2-Jan R	2020
4 R	98
5 R	
6 R	11
7 R	2021
8 R	2022
10 R	13
11 R	2007
13 R	14
14 R	8
15 R	2019
16 R	2023
17 R	2020
18 R	
21 R	
22 R	
24 R	17
25 R	21
27 R	12
28 R	20
29 R	
30 R	18
31 R	14
32 R	
R	16
2 R	2023
3 R	2022
5 R	10
6 R	
7 R	2020
8 R	2020
9 R	
11 R	
12 R	19
14 R	
16 R	
18 R	2024
10 R	5
19 R	10
20 R	9
21 R	2022
22 R	20

1 **\*\*LIFE ESTATE\*\***

	1 R	2021
	3 R	2023
5**LIFE ESTATE**	R	
	7 R	16
8 **LIFE ESTATE**	R	16
	10 R	10
	11 R	2021
	13 R	2022
	14 R	0
	15 R	3
	16 R	
	18 R	
	19 R	2022
20 - LOT 21 (W/2)	R	7
21 (E/2) - LOT 22	R	2022
24**LIFE ESTATE**	R	19
	25 R	0
26 & A0375 I T TINSLEY TRACT 100A	R	2
	28 R	
	30 R	98
	32 R	2019
	33 R	6
	34 R	2
	36 R	14
	37 R	8
	1 R	2018
	2 R	16
	3 R	2020
	4 R	
	6 R	2019
	7 R	
	10 R	2023
	11 R	
	1 R	15
	2 R	
	7 R	0
	8 R	17
	9 R	2018
	11 R	96
	13 R	
	15 R	3
	16 R	
	17 R	20
	19 R	2019
	21 R	0
	22 R	2022
	24 R	98

25 R	17
1 R	
2 R	20
4 R	5
5 R	2023
6 R	2023
7 R	
8 R	
9 R	15
10 R	16
11 R	2021
12 R	14
13 R	16
14 R	10
15 R	99
16 R	98
17 R	2023
19 R	2023
20 R	2022
21 R	15
22 R	16
23 R	1
24 R	2018
25 R	2018
26 R	2019
1 R	2023
2 R	
3 R	
4 R	4
5 R	20
6 R	19
9 R	2020
10 R	21
11 R	
12 R	96
13 R	5
15 R	15
16 R	2023
19 R	13
20 R	10
22 R	18
23 R	21
24 R	11
25 R	15
26 R	19
1 R	10
3 R	96



	4 R	14
	5 R	2022
	7 R	6
	8 R	17
	10 R	
	10 R	
	11 R	2023
	12 R	12
	13 R	2020
	14 R	
	16 R	2020
	17 R	12
	18 R	8
	20 R	20
	22 R	1
	23 R	
	24 R	17
	25 R	2020
	26 R	14
	1 R	
	2 R	4
	5 R	14
	7 R	96
	8 R	21
	9 R	0
	10 R	2022
	11 R	96
	12 R	2020
14 - LOT 15 (E/2)	R	16
15 (W/2) - LOT 16	R	13
17-18	R	2014
20A-21	R	18
	22 R	
	23 R	12
	24 R	12
	25 R	2018
	26 R	2018
	1 R	2020
	2 R	4
	3 R	14
	4 R	2022
	5 R	2017
	7 R	96
	8 R	96
	9 R	2020
	10 R	2024
	11 R	2021

	12 R	2019
	14 R	10
15 - LOT 16 (W/2)	R	6
16 (E/2) - LOT 17	R	2019
	18 R	5
	19 R	16
	20 R	2022
21 (W/2) - LOT 22	R	2022
22 (E/2) - LOT 23	R	15
	24 R	2018
25 **LIFE ESTATE**	R	2022
	26 R	15
	27 R	15
	28 R	2022
	29 R	2022
	1 R	2023
	2 R	2020
	5 R	2023
	6 R	2019
	7 R	
	8 R	11
	9 R	98
	10 R	20
	1 R	2018
	2 R	9
	4 R	2016
	5 R	2022
	7 R	
	8 R	9
	9 R	2018
	10 R	2023
	12 R	14
	13 R	98
	14 R	2022
	15 R	17
	16 R	2021
	17 R	
	18 R	5
	20 R	15
	21 R	12
	22 R	2
	23 R	2017
	24 R	2022
	25 R	98
	27 R	9
	28 R	8
	29 R	

30 R	13
31 R	2
32 R	94
34 R	17
35 R	2021
36 R	11
37 R	
38 R	2020
40 R	7
41 R	17
42 R	17
44 R	6
45 R	
46 R	
47 R	
48 R	12
49 R	17
50 R	2023
52 R	2020
53 R	99
55 R	
56 R	17
57 R	10
59 R	16
60 R	2013
61 R	99
63 R	2018
64 R	8
65 R	2019
66 R	6
67 R	20
2 R	5
3 R	2019
4 R	
5 R	
6 R	12
7 R	11
8 R	15
9 R	2019
10 R	99
11 R	6
12 R	2021
14 R	
15 R	17
16 R	2023
18 R	
19 R	2023

	22 R	2023
	23 R	17
	24 R	10
	25 R	7
	26 R	
	27 R	17
	29 R	4
	30 R	10
	2 R	16
	3 R	2023
	4 R	
	5 R	97
	6 R	13
	7 R	
	8 R	
9 (REPLAT)	R	2022
10 (REPLAT)	R	
11 (REPLAT)	R	19
	1 R	2021
	2 R	
	3 R	
	5 R	6
	6 R	2022
7 **LIFE ESTATE**	R	19
	8 R	2023
	9 R	12
	10 R	87452
	12 R	
	13 R	99
	15 R	7
	16 R	17
	17 R	
	18 R	2019
	20 R	98
	21 R	18
	22 R	16
1 & RANCHO ISABELLA SEC 2 BLK 5 LOT 4	R	14
	5 R	2020
	7 R	2021
	8 R	1
	9 R	18
	10 R	2019
	11 R	2024
	13 R	2019
	14 R	5
	15 R	2018
	16 R	2

	17 R	97
	18 R	0
19 (REPLAT)	R	2006
	1 R	
	2 R	2018
3 (REPLAT)	R	2014
5 (REPLAT)	R	14
	7 R	2
	8 R	
	9 R	
	10 R	17
	11 R	2019
	13 R	2021
	14 R	15
	15 R	95
	17 R	2019
	18 R	19
	19 R	2021
	1 R	
	2 R	
	4-Mar R	2021
5 (REPLAT)	R	2021
7 (REPLAT)	R	0
9 (REPLAT)	R	15
	13-Dec R	12
	14 R	2022
15 (REPLAT)	R	7
16-17 (REPLAT)	R	5
	18 R	2
	19 R	6
	20 R	6
	21 R	2018
	22 R	13
	23 R	11
	24 R	17
	25 R	
	26 R	16
	27 R	9
	28 R	2020
	29 R	19
	30 R	16
	1 R	2021
	2 R	2018
	3 R	95
	4 R	6
	5 R	2021
	6 R	4

8 (N/58')	7 R	14
8 (S/2') - LOT 9	R	15
	R	96
	11 R	
	12 R	3
	14 R	2017
	15 R	
	16 R	99
	17 R	21
	18 R	98
	19 R	95
	20 R	13
	21 R	2023
	22 R	18
	24 R	2023
	25 R	16
	26 R	94
	27 R	
	28 R	2022
	29 R	2021
	30 R	9
	31 R	14
	32 R	
	38 R	11
	39 R	
	40 R	2019
	41 R	95
	42 R	5
	43 R	4
	45 R	2022
	46 R	16
	47 R	
	1 R	2022
	2 R	
	3 R	2023
	4 R	19
	5 R	16
	7 R	2018
	9 R	
	10 R	
	13 R	19
	14 R	12
	15 R	7
	18 R	
	19 R	17
	20 R	
	21 R	

	22 R	2023
	23 R	2019
	24 R	2018
	25 R	2020
	26 R	0
	30 R	2021
	31 R	0
	32 R	2023
	33 R	2022
	34 R	7
	35 R	16
	37 R	19
	38 R	1
	39 R	2022
	41 R	15
	42 R	12
1 (REPLAT)	R	2020
4 (REPLAT)	R	
6 (REPLAT)	R	4
	7 R	14
	8 R	2017
12 (REPLAT)	R	95
13 (REPLAT)	R	16
14 (REPLAT)	R	97
15 (REPLAT)	R	16
16 (REPLAT)	R	2021
17 (REPLAT)	R	93
1 (REPLAT)	R	2019
	2 R	17
	3 R	98
	4 R	21
	5 R	2016
	6 R	15
	7 R	4
	8 R	21
	9 R	2021
	10 R	15
	11 R	5
	12 R	2
	14 R	2024
	16 R	
17 (REPLAT)	R	94
	19 R	20
	20 R	1
	21 R	2018
	22 R	2024
	23 R	2024

	24 R	2022
	25 R	17
	26 R	2022
	28 R	95
	29 R	21
	30 R	12
	31 R	15
	32 R	2023
	33 R	14
	34 R	2018
	35 R	5
	1 R	7
	2 R	20
	3 R	2023
	4 R	11
	5 R	11
	6 R	10
	7 R	2
	8 R	2020
	11 R	12
12 (REPLAT)	R	94
	13 R	95
14 (REPLAT)	R	8
5 (REPLAT)	R	20
	18 R	2021
	1 R	16
2A (REPLAT)	R	19
	4 R	1
	5 R	
	6 R	
	7 R	2020
	8 R	15
	9 R	17
	10 R	2014
	11 R	
	12 R	10
	13 R	14
	14 R	3
	16 R	2022
	17 R	16
	18 R	2023
	19 R	2024
	20 R	1
	21 R	2023
	22 R	20
	23 R	16
	24 R	99



25 R	2021
26 R	
29 R	10
30 R	2020
31 R	2022
32 R	17
33 R	14
34 R	11
35 R	20
36 R	8
38 R	
40 R	2018
41 R	6
42 R	
43 R	
45 R	2
2 R	2021
3 R	16
4 R	13
5 R	21
7 R	4
8 R	11
9 R	19
10 R	13
12 R	93
14 R	2023
15 R	4
16 R	
17 R	2019
18 R	2024
19 R	19
20 R	2022
21 R	16
22 R	21
23 R	15
24 R	98
27 R	
29 R	
30 R	7
31 R	
33 R	17
34 R	2
36 R	2018
37 I	2021
1 R	2018
2 R	20
3 R	2023

	4 R	9
	6 R	10
	7 R	2
	8 R	2021
	9 R	95
	11 R	16
	12 R	2022
	13 R	2020
	14 R	2021
	15 R	93
	16 R	17
	17 R	18
	18 R	20
	19 R	2018
	20 R	14
	21 R	95
	2 R	2020
	3 R	13
	4 R	2
	5 R	2022
	6 R	0
	7 R	2019
	8 R	2023
	9 R	2023
	10 R	2019
	11 R	11
	13 R	99
	14 R	2023
	15 R	17
	16 R	17
	17 R	2007
	19 R	2020
	20 R	18
	21 R	8
	22 R	2023
	1 R	16
	1 R	18
	4 R	2023
	5 R	
28 (REPLAT)	R	93
	9 R	10
	10 R	
	11 R	6
	13 R	
14-15-16	R	
19-20	R	2021
21-22-23	R	15

24-25	R	0
	26 R	2019
	27 R	16
1 (TRS 3A-8A)	R	2022
	3-Feb R	1
	4 R	
	5 R	1
	7-Jun R	2023
	8 R	2023
	9 R	
14-15	R	16
16-17	R	2023
	3 R	
	6-May R	
	9-Aug R	
	1 R	93
	3 R	2021
	4 R	8
	5 R	15
	6 R	11
	7 R	14
	8 R	16
	9 R	16
	10 R	99
	12 R	16
	13 R	
	14 R	2020
	15 R	95
	17 R	12
	18 R	
	1 R	13
	2 R	2018
	4-Mar R	0
	5 R	2022
7A	R	4
	8 R	97
	9 R	
10 (REPLAT)	R	
	11 R	6
	12 R	0
	13 R	96
	14 R	
15 (REPLAT)	R	2012
	16 R	21
	15 R	2022
	16 R	2023
	17 R	2023

19 R	2023
22 R	2023
23 R	2023
24 R	2022
27 R	2022
28 R	2022
29 R	2022
31 R	2022
33 R	2022
34 R	2023
35 R	2023
37 R	2022
38 R	2022
40 R	2022
42 R	2023
43 R	2022
45 R	2023
47 R	2022
48 R	2022
52 R	2023
54 R	2023
57 R	2021
58 R	2021
59 R	2021
60 R	2021
61 R	2021
62 R	2022
63 R	2022
64 R	2022
70 R	2022
72 R	2022
73 R	2022
74 R	2022
75 R	2022
76 R	2022
77 R	2022
79 R	2022
80 R	2022
81 R	2022
82 R	2022
83 R	2022
84 R	2022
85 R	2022
86 R	2022
87 R	2022
88 R	2022
90 R	2022

91 R	2022
2 R	2023
4 R	2023
5 R	2023
6 R	2023
7 R	2023
8 R	2023
10 R	2023
11 R	2023
13 R	2023
14 R	2023
15 R	2023
17 R	2023
21 R	2023
22 R	2023
25 R	2023
28 R	2023
32 R	2023
33 R	2023
35 R	2023
36 R	2023
37 R	2023
41 R	2023
42 R	2023
1 R	2023
3 R	2023
4 R	2023
9 R	2023
10 R	2023
11 R	2023
12 R	2023
17 R	2023
18 R	2023
23 R	2023
24 R	2024
26 R	2023
3 R	2023
8 R	2023
R	10
3 R	10
4 R	2019
5 R	13
6 R	2018
7 R	2023
8 R	2022
9 R	15
10 R	15

1 (REPLAT)

3 (REPLAT)

11 R	19
R	8
4 R	17
5 R	2021
6 R	21
7 R	2019
9 R	9
10 R	17
11 R	2014
12 R	20
13 R	2022
14 R	16
15 R	2019
16 R	2023
13 R	2019
14 R	2018
15 R	2020
16 R	18
17 R	21
17 R	2022
18 R	2018
19 R	2018
20 R	2018
21 R	2018
22 R	2018
23 R	18
24 R	2018
25 R	2024
26 R	2018
27 R	18
28 R	2022
29 R	2018
1 R	2023
2 R	19
4 R	2021
5 R	2020
6 R	19
7 R	19
8 R	2020
9 R	2020
10 R	20
11 R	2024
12 R	2020
13 R	2020
1 R	2019
2 R	2020
3 R	2020

	4 R	2021
	5 R	2022
	6 R	2020
	7 R	2021
	9 R	21
47-48	R	
	3-Feb R	1
	6 R	20
	5 R	10
	10-Sep R	2024
	12-Nov R	
	13 R	94
	17 R	
38-39	R	17
20-21	R	
25-26	R	2023
27-28	R	2022
31 - LOT 32 (N/2)	R	2022
32 (S/2) - LOT 33	R	
	37 R	99
43 (C/S)	R	2022
41-42	R	2020
44-45	R	9
	51 R	
	52 R	15
	9 R	2022
	38 R	2021
	7 R	10
	11 R	
	12 R	19
15-16	R	16
	17 R	13
22-23-24	R	19
	27 R	
31-32	R	5
33-34	R	
36 (S/45') - LOT 37 (N/6')	R	2021
41-42	R	
39-40	R	10
	44 R	2022
	45 R	
49-50-51	R	2011
	53 R	
2 (E/17.5') - LOT 3	R	99
	4 R	2024
	5 R	2022
	6 R	2023

	2 R	88
	3 R	4
	4 R	
	7 R	2023
	9 R	2021
	11 R	18
	13 R	17
	6 R	
	7 R	
	8 R	16
	13 R	2021
	16 R	2018
	17 R	96
	19 R	
	20 R	2022
	22 R	17
	23 R	
	24 R	10
	1 R	11
	2 R	
	3 R	94
	4 R	2021
	5 R	5
	6 R	
	7 R	
	9 R	2023
	10 R	17
	11 R	15
	12 R	2017
	13 R	10
	1 R	4
	2 R	93
	3 R	2018
	4 R	
	5 R	
	6 R	94
	7 R	98
	8 R	10
	9 R	9
	10 R	
	11 R	8
	13 R	10
	2/4/2006 R	2019
	5 R	2021
8-10-12-A1 (ABANDONED ALLEY)	R	11
17-19-21	R	2007
16-18-20	R	2007



22A-29	R	2020
	1 R	15
	4 R	15
6 **LIFE ESTATE**	R	11
	8 R	2
	9 R	2
	19 R	
19 **LIFE ESTATE**	R	2014
	10 R	2023
	11 R	2014
	12 R	
	13 R	2022
14-15A	R	2023
	15 R	5
	16 R	11
	17 R	
	20 R	7
	21 R	
	22 R	2023
23 (E/90')	R	18
23 (W/13') - LOT 24	R	2021
	27 R	
	28 R	12
	30 R	2024
	31 R	
	33 R	20
34 **LIFE ESTATE**	R	2014
	35 R	99
	36 R	2019
	37 R	19
	38 R	2022
	39 R	
40 **LIFE ESTATE**	R	20
	41 R	15
	42 R	2023
	45 R	
	46 R	2
	47 R	
	48 R	11
49-50	R	
	4 R	21
	5 R	15
	6 R	3
	7 R	17
	9 R	
	10 R	10
	11 R	0

	13-Dec R	2018
	14 R	17
	16 R	16
	17 R	2022
	18 R	
	20 R	12
	22 R	
	24 R	7
	25 R	2021
	27 R	12
	28 R	2019
	29 R	2022
	3-Feb R	15
	5 R	2021
	6 R	
	8-Jul R	14
15-16	R	
	17 R	16
23-24	R	13
25-26	R	
29-30	R	4
	1 R	4
	12-Nov R	4
	20 R	19
21-22	R	15
	3 R	2019
3A-3B	R	2023
	6-May R	
6A-6B	R	
5A-5B	R	2004
5C	R	2019
9A	R	11
9B	R	18
9-9C	R	
	1 R	2020
	5 R	
	6 R	14
	7 R	
	11 R	
	12 R	6
	14 R	
	15 R	
	16 R	
	17 R	
	18 R	
	19 R	2
	7 R	

	1 R	17
	5 R	
	4 R	9
	10 R	2022
	14 R	16
	6 R	0
	2 R	2021
	15 R	
	17 R	
	22 R	2022
	16 R	
	3 R	VOL1332
	9 R	2020
	19 R	17
	11 R	16
	12 R	
	21 R	2
	23 R	
	24 R	0
	11 R	95
	9-Aug R	98
	2-Jan R	15
	3 R	14
	1 R	2019
	2 R	2021
	3 R	2021
	4 R	2021
	1 R	95
1A-2 **LIFE ESTATE**	R	16
4-5 - LOT 6 (W/37')	R	0
1 - LOT 2 (W/2)	R	
	3 R	7
4A	R	7
	4 R	15
RESERVE A1 (REPLAT)	R	16
RESERVE A2 (REPLAT)	R	2019
	6 R	13
	7 R	7
	9 R	11
	10 R	8
	11 R	2014
	13 R	9
	14 R	7
	15 R	16
	16 R	16
	17 R	17
	19 R	2022

	20 R	2022
	21 R	2021
	22 R	15
	23 R	15
	24 R	14
	25 R	14
	26 R	
	27 R	2022
	28 R	2021
	1 R	20
	4 R	12
	12 R	
	29 R	2020
	1 R	2021
	2 R	2019
	3 R	
	4 R	17
	5 R	7
	7 R	16
	8 R	20
	11 R	9
	12 R	19
	14 R	15
	15 R	2021
	16 R	2019
17 (REPLAT)	R	2018
18 (REPLAT)	R	14
19 (REPLAT)	R	14
20 (REPLAT)	R	13
	21 R	13
	22 R	14
	23 R	2018
	6 R	16
	10 R	2021
	9 R	10
	5 R	2022
	6 R	2021
	7 R	2020
	8 R	2020
	9 R	2023
	10 R	2019
	11 R	11
	13 R	1
	14 R	13
	3 R	2022
	4 R	2022
	5 R	19

	6 R	2021
	7 R	5
	8 R	16
	9 R	2021
	10 R	2021
	18 R	2022
	19 R	20
	20 R	18
22-23	R	2021
	25 R	13
	26 R	20222
	28 R	13
	6 R	
6B1	R	8-Jan
6C1-6C2-N12'ALLEY ADJS	R	17
6G	R	17
6I	R	95
7C-7B1 & ANG TS LOTS 9TO12-13A-36C BLOCK 36	R	
7D-7D1 (LOT 1, WILSON SD)	R	1
7E & ANG TS LOTS 7-8-8A BLOCK 36	R	
	8 R	
8A-8B	R	19
8C-8D1	R	2021
	9 R	19
9B	R	5
	2-Jan R	2018
	24 R	2022
	26 R	98
	27 R	2016
	29 R	
	31 R	99
	4 R	0
	1 R	
	5 R	2020
	6 R	99
	7 R	2020
	8 R	93
	9 R	2020
	22 R	2
	10 R	12
	11 R	4
	13-Dec R	2022
	14 R	
	16 R	
	18 R	
	20 R	10
	19 R	2019

	21 R	2019
	28 R	
	32 R	2018
	33 R	
	2 R	5
	3 R	
	6 M	
	13 R	4
	2 R	
8 ** LIFE ESTATE**	R	2023
	10 R	21
	11 R	
	1 R	
	7 R	94
	10-Sep R	94
10A	R	2021
	1 R	
	5 R	97
	7 R	6
9 (C/S)	R	
	10 R	15
	1 R	7
	2 R	
	4 R	
	6 R	
	10 R	
	11 R	
	12 R	
	1 R	16
	4 R	12
	5 R	
	6 R	
	7 R	6
	8 R	10
	16 R	
	17 R	9
18**LIFE ESTATE**	R	22
2B-3-3A-3A1-3A2-7A	R	2018
12-12A-13A-13C	R	6
	2 R	98
	6 R	
	7 R	98
	9 R	2021
	11 R	98
	12 R	
	13 R	94
	14 R	2024

	15 R	7
	17 R	2
	18 R	2019
18-19	R	
	6-May R	2014
	6-May R	13
15-16	R	6
	17 R	2013
1TO4	R	2021
	1 R	2014
5-6 - LOT 7 (N/2)	R	
7 (S/2) - LOT 8	R	
13 (E/10') - LOT 14-15	R	19
	19 R	19
20 - LOT 21 (W/13')	R	16
22 (E/9') - LOT 23	R	2022
27-28	R	
36 (E/19') - LOT 37 (W/25.5')	R	8
37 (E/9.5') - LOT 38	R	21
	1 R	93
	4 R	10
	5 R	
	6 R	2021
17, (C/S)	R	22
	3-Feb R	94
	6 R	11
	7 R	2022
	1 R	921076
	2 R	
	4 R	2021
	5 R	
	6 R	2018
	8 R	3
	9 R	96
	10 R	94
	11 R	2021
	13 R	
	13 R	
	15 R	13
	16 R	2023
	17 R	18
	18 R	
20 - LOT 21 (E/2)	R	2018
21 (W/2) - LOT 22	R	96
	23 R	21
	24 R	13
	25 R	99











M  
M  
M  
M  
M  
M  
M  
M  
M  
M  
M  
M  
M  
M  
M  
M  
M  
M  
M  
M  
M  
M

SO

Deed Page	Deed Number	ECU	Value Status	Mobile Assgn Group
	20689		WORKING	
			WORKING	
	22424		WORKING	
	36403	0	WORKING	
			WORKING	
			WORKING	
	10123		WORKING	
	14640		WORKING	
			WORKING	
ERROR			WORKING	
	48217		WORKING	
	24415		WORKING	
	51510		WORKING	
	24666	0	WORKING	
			WORKING	
	23752		WORKING	
	9798	0	WORKING	
			WORKING	
	39343		WORKING	
	16152		WORKING	
	67825		WORKING	
	21954		WORKING	
	60866		WORKING	
	7166		WORKING	
	43122		WORKING	
	12370	0	WORKING	
			WORKING	
	56968		WORKING	
			WORKING	
	23871	0	WORKING	
	18833		WORKING	
	42071		WORKING	
	61360		WORKING	
	6410		WORKING	
	17402	0	WORKING	
			WORKING	
	50759		WORKING	
	17266		WORKING	
	22821		WORKING	
	6352		WORKING	
	59238	0	WORKING	
			WORKING	
	50685		WORKING	
			WORKING	
			WORKING	

35961		WORKING
49471		WORKING
043297-047043		WORKING
27918	0	WORKING
2082		WORKING
59434		WORKING
58161	204,232	WORKING
		WORKING
11093	0	WORKING
8347		WORKING
23348		WORKING
36399	0	WORKING
57277		WORKING
11344	0	WORKING
		WORKING
44640	0	WORKING
5818		WORKING
37993	0	WORKING
53879	0	WORKING
22644		WORKING
62586	0	WORKING
24312		WORKING
23003		WORKING
24718	0	WORKING
42372	0	WORKING
		WORKING
		WORKING
35479		WORKING
39572		WORKING
		WORKING
		WORKING
53627	0	WORKING
29709		WORKING
43518		WORKING
64136		WORKING
2341		WORKING
72258		WORKING
		WORKING
14028		WORKING
		WORKING
25688		WORKING
51484	0	WORKING
22923		WORKING
28897		WORKING
		WORKING
		WORKING
54296	0	WORKING

51006		WORKING
		WORKING
17784		WORKING
22140	0	WORKING
31820		WORKING
		WORKING
		WORKING
24813		WORKING
46967		WORKING
		WORKING
50630		WORKING
		WORKING
26084	0	WORKING
8626		WORKING
21215		WORKING
		WORKING
36571		WORKING
69678	0	WORKING
54969		WORKING
63588		WORKING
61441		WORKING
13006		WORKING
7397		WORKING
		WORKING
		WORKING
40067		WORKING
		WORKING
6071		WORKING
9615	0	WORKING
53672		WORKING
15645		WORKING
41578		WORKING
23163		WORKING
		WORKING
10346	0	WORKING
18471		WORKING
15818		WORKING
		WORKING
37668		WORKING
47247		WORKING
		WORKING
		WORKING
50084		WORKING

16876	0	WORKING
		WORKING
54240		WORKING
12009		WORKING
		WORKING
60278		WORKING
28204		WORKING
		WORKING
		WORKING
31013		WORKING
59288		WORKING
54363		WORKING
23293		WORKING
62284		WORKING
45878		WORKING
41771	0	WORKING
		WORKING
46250		WORKING
21849		WORKING
6679		WORKING
53833		WORKING
38592		WORKING
1537		WORKING
36466		WORKING
5539		WORKING
13487		WORKING
13488		WORKING
44885	0	WORKING
15863	0	WORKING
70880		WORKING
64774		WORKING
		WORKING
		WORKING
195		WORKING
17065		WORKING
		WORKING
55309		WORKING
34821		WORKING
50685		WORKING
19235		WORKING
8333		WORKING
49917		WORKING
14948	0	WORKING
		WORKING
3537		WORKING
18470	0	WORKING
11954		WORKING



30953		WORKING
10404	0	WORKING
		WORKING
18710		WORKING
46783	0	WORKING
		WORKING
32016	0	WORKING
32290		WORKING
26198		WORKING
64064		WORKING
		WORKING
45887		WORKING
37137		WORKING
25829		WORKING
25255		WORKING
9757		WORKING
13808	0	WORKING
21806		WORKING
57476		WORKING
922	0	WORKING
45452		WORKING
40769		WORKING
6146	0	WORKING
		WORKING
19903	0	WORKING
36081	0	WORKING
		WORKING
7510		WORKING
22020		WORKING
51648		WORKING
		WORKING
63410		WORKING
44502		WORKING
36669		WORKING
46053		WORKING
48849		WORKING
25618		WORKING
33988	0	WORKING
1875	0	WORKING
26655		WORKING
645298	0	WORKING
62018		WORKING
9178		WORKING
27395	0	WORKING
		WORKING
39852		WORKING
17101		WORKING

		WORKING
36987		WORKING
8312		WORKING
058269-011512		WORKING
		WORKING
58291		WORKING
42277		WORKING
48851		WORKING
		WORKING
36036	0	WORKING
6428	0	WORKING
31584	0	WORKING
		WORKING
039747-040867		WORKING
43910		WORKING
13103		WORKING
2392		WORKING
54640		WORKING
39883		WORKING
40129		WORKING
31537		WORKING
60015		WORKING
12227		WORKING
68207		WORKING
		WORKING
50393		WORKING
58473		WORKING
2639		WORKING
		WORKING
8523	0	WORKING
		WORKING
		WORKING
		WORKING
		WORKING
75316		WORKING
21860	0	WORKING
49144		WORKING
28696		WORKING
		WORKING
		WORKING
20227	0	WORKING
36903	0	WORKING
		WORKING
29703	0	WORKING
27519		WORKING

15959		WORKING
2345		WORKING
		WORKING
4906		WORKING
		WORKING
34694		WORKING
		WORKING
9524		WORKING
11407		WORKING
26564		WORKING
69714		WORKING
50832	0	WORKING
23180		WORKING
9483		WORKING
		WORKING
26124		WORKING
51776		WORKING
41671	0	WORKING
16868		WORKING
	0	WORKING
8724	0	WORKING
		WORKING
2907		WORKING
24275		WORKING
27308		WORKING
68214		WORKING
50584		WORKING
13822		WORKING
21200		WORKING
26201	0	WORKING
7880	0	WORKING
23803		WORKING
70696		WORKING
71208		WORKING
37264	0	WORKING
59919	0	WORKING
		WORKING
6393	0	WORKING
		WORKING
2789		WORKING
4873		WORKING
9612		WORKING
28989		WORKING
9732	0	WORKING
8848	0	WORKING
32696		WORKING
		WORKING

41941	0	WORKING
6421	0	WORKING
6485		WORKING
48519		WORKING
53901		WORKING
27349	0	WORKING
82380		WORKING
		WORKING
19851		WORKING
14832		WORKING
		WORKING
15507		WORKING
7602	0	WORKING
9088	0	WORKING
42378		WORKING
		WORKING
	0	WORKING
		WORKING
		WORKING
7984		WORKING
31975		WORKING
		WORKING
68739		WORKING
2610		WORKING
		WORKING
25496		WORKING
40454	0	WORKING
61262		WORKING
33792		WORKING
		WORKING
13910		WORKING
		WORKING
		WORKING
29721		WORKING
39265		WORKING
11147	0	WORKING
		WORKING
		WORKING
023383-015536		WORKING
35308		WORKING
18479		WORKING
57939		WORKING
8810		WORKING
13414		WORKING
		WORKING
8231		WORKING
27717	0	WORKING

8985	0	WORKING
13074		WORKING
	0	WORKING
		WORKING
20938	0	WORKING
		WORKING
8674		WORKING
		WORKING
10078	0	WORKING
32242		WORKING
50438		WORKING
	0	WORKING
16650	0	WORKING
35814		WORKING
39936		WORKING
37754		WORKING
53470		WORKING
		WORKING
14912	0	WORKING
		WORKING
73584		WORKING
18685	0	WORKING
		WORKING
24770	0	WORKING
		WORKING
11600		WORKING
		WORKING
42847	0	WORKING
41324	0	WORKING
71984	0	WORKING
		WORKING
36572		WORKING
		WORKING
		WORKING
50020		WORKING
6706		WORKING
17705		WORKING
10290		WORKING
29353		WORKING
12992	0	WORKING
23731		WORKING
28301		WORKING
26768		WORKING
		WORKING
		WORKING
17714		WORKING

		WORKING
72768		WORKING
32112	0	WORKING
59693	0	WORKING
51272	0	WORKING
23923		WORKING
53344		WORKING
35851	0	WORKING
		WORKING
915		WORKING
		WORKING
48497	0	WORKING
		WORKING
1941		WORKING
		WORKING
		WORKING
23661		WORKING
41844		WORKING
	0	WORKING
		WORKING
13009		WORKING
41944	0	WORKING
41945	0	WORKING
7660	0	WORKING
32549		WORKING
55814	0	WORKING
11788		WORKING
		WORKING
14988		WORKING
4551		WORKING
2723		WORKING
		WORKING
		WORKING
3540		WORKING
56011		WORKING
33763		WORKING
37730		WORKING
625		WORKING
83570		WORKING
1795		WORKING
		WORKING
39990		WORKING
27331		WORKING
79340		WORKING
58059		WORKING
3400		WORKING

27745	0	WORKING
69421	0	WORKING
12840		WORKING
		WORKING
63779		WORKING
26503		WORKING
4242		WORKING
33610	0	WORKING
24177	0	WORKING
86329 295	0	WORKING
		WORKING
50322		WORKING
1303	0	WORKING
25817		WORKING
7767		WORKING
47928		WORKING
34076		WORKING
10879	0	WORKING
6798		WORKING
	0	WORKING
703	470	WORKING
49203		WORKING
31050		WORKING
		WORKING
		WORKING
		WORKING
65494		WORKING
921		WORKING
60427		WORKING
35241	0	WORKING
43747		WORKING
34064		WORKING
57389	0	WORKING
27415	0	WORKING
1485		WORKING
28808	0	WORKING
		WORKING
41542	0	WORKING
52235		WORKING
		WORKING
24640		WORKING
		WORKING
56168		WORKING
12688	0	WORKING
		WORKING
		WORKING

52466		WORKING
495		WORKING
		WORKING
		WORKING
		WORKING
		WORKING
2221		WORKING
61882		WORKING
		WORKING
29379	0	WORKING
46222	0	WORKING
23091		WORKING
		WORKING
33953		WORKING
68579		WORKING
72191		WORKING
50443		WORKING
27297		WORKING
28391		WORKING
16831	0	WORKING
30990		WORKING
		WORKING
41733		WORKING
11716	0	WORKING
44461	0	WORKING
24137		WORKING
821		WORKING
35823		WORKING
297	0	WORKING
869		WORKING
		WORKING
53122		WORKING
48706	0	WORKING
		WORKING
13706		WORKING
5031	0	WORKING
53426		WORKING
17655		WORKING
26675		WORKING
		WORKING
38300		WORKING
41590		WORKING
7790		WORKING
24639	0	WORKING
26641		WORKING
25260		WORKING



46196		WORKING
47745		WORKING
32777		WORKING
68533	0	WORKING
29185		WORKING
25883	0	WORKING
2221		WORKING
40383		WORKING
25957	0	WORKING
		WORKING
58191		WORKING
52622		WORKING
79312	0	WORKING
32026	0	WORKING
31776		WORKING
45326		WORKING
70074	0	WORKING
9597	0	WORKING
9595	0	WORKING
54911	0	WORKING
27027		WORKING
15185		WORKING
5996		WORKING
63237		WORKING
35096	0	WORKING
7914	0	WORKING
		WORKING
37678		WORKING
20196		WORKING
44516		WORKING
49671		WORKING
23285	0	WORKING
23099	0	WORKING
		WORKING
68377	0	WORKING
8743		WORKING
33407	0	WORKING
33741		WORKING
3577	0	WORKING
27302	0	WORKING
44184		WORKING
25053		WORKING
48853	0	WORKING
16851		WORKING
33087		WORKING
28463	0	WORKING
74577		WORKING

12226	0	WORKING
75534		WORKING
2114	0	WORKING
43372		WORKING
110		WORKING
36042	0	WORKING
36691		WORKING
28005	0	WORKING
45347		WORKING
49015	0	WORKING
55735		WORKING
59571		WORKING
30617		WORKING
17275	0	WORKING
6755		WORKING
52659	0	WORKING
36722	0	WORKING
48029		WORKING
27763	0	WORKING
59455		WORKING
57834		WORKING
33612		WORKING
24416	0	WORKING
50015		WORKING
11098		WORKING
62257		WORKING
39370	0	WORKING
49733		WORKING
16205	0	WORKING
50610		WORKING
22779	0	WORKING
		WORKING
13493		WORKING
460		WORKING
		WORKING
20553	0	WORKING
2708		WORKING
3218		WORKING
38594		WORKING
74083	0	WORKING
59352		WORKING
31274	0	WORKING
22035		WORKING
21161	0	WORKING
41460		WORKING
60582	0	WORKING
73950		WORKING

26660		WORKING
37492		WORKING
		WORKING
		WORKING
39671	0	WORKING
19253		WORKING
22251	0	WORKING
83593		WORKING
55783		WORKING
56415		WORKING
39756		WORKING
544		WORKING
44427	0	WORKING
10058		WORKING
55650		WORKING
15353		WORKING
		WORKING
63442		WORKING
30132		WORKING
23604		WORKING
16235		WORKING
117		WORKING
70284		WORKING
19131		WORKING
11835		WORKING
4394		WORKING
32695		WORKING
45432		WORKING
24407		WORKING
36629		WORKING
		WORKING
34400		WORKING
66275		WORKING
7295	0	WORKING
40580		WORKING
52516		WORKING
39421		WORKING
21788	0	WORKING
29451	0	WORKING
39290		WORKING
12191		WORKING
45384		WORKING
19030	0	WORKING
15575		WORKING
14506		WORKING
25288		WORKING
56090		WORKING

9164		WORKING
72453		WORKING
59740		WORKING
43246		WORKING
35871		WORKING
		WORKING
15819		WORKING
35138	0	WORKING
21547	0	WORKING
20150		WORKING
31518		WORKING
47032	0	WORKING
		WORKING
44710		WORKING
13046		WORKING
29429		WORKING
31186	0	WORKING
25174		WORKING
		WORKING
36303		WORKING
51515		WORKING
29191		WORKING
37324		WORKING
53181		WORKING
27713	0	WORKING
31594		WORKING
79217		WORKING
32339		WORKING
79176		WORKING
25798	0	WORKING
61759		WORKING
21944	0	WORKING
		WORKING
55322	0	WORKING
53082		WORKING
38319		WORKING
82123		WORKING
40916		WORKING
		WORKING
43477		WORKING
7932		WORKING
16864		WORKING
44258		WORKING
31893	0	WORKING
7422		WORKING
		WORKING
50207		WORKING

64668		WORKING
42308		WORKING
35293		WORKING
		WORKING
		WORKING
53364	0	WORKING
37745		WORKING
41596		WORKING
3549	0	WORKING
72357		WORKING
64682		WORKING
49734		WORKING
4884		WORKING
		WORKING
42568		WORKING
48823		WORKING
68579		WORKING
		WORKING
11820	0	WORKING
4150		WORKING
40251		WORKING
15530	0	WORKING
28502		WORKING
481		WORKING
		WORKING
36487	0	WORKING
		WORKING
15926		WORKING
17007		WORKING
46636	0	WORKING
63214		WORKING
70114		WORKING
		WORKING
34228	0	WORKING
59380	0	WORKING
		WORKING
26104		WORKING
27072		WORKING
14494	0	WORKING
		WORKING
18388		WORKING
48124		WORKING
55381		WORKING
34503		WORKING
54027		WORKING
47771		WORKING
53495		WORKING

9388		WORKING
206	0	WORKING
41429		WORKING
34569		WORKING
17353		WORKING
7903		WORKING
59269		WORKING
53637		WORKING
63817		WORKING
22196		WORKING
22906		WORKING
12276		WORKING
28703	0	WORKING
50376		WORKING
10723	0	WORKING
		WORKING
		WORKING
		WORKING
		WORKING
42396		WORKING
		WORKING
55370		WORKING
5809		WORKING
24114	0	WORKING
14373		WORKING
		WORKING
		WORKING
58543	0	WORKING
64087		WORKING
15334	0	WORKING
57338		WORKING
63281		WORKING
27329		WORKING
4811		WORKING
	0	WORKING
42087		WORKING
1272		WORKING
48241		WORKING
14503		WORKING
42298		WORKING
9963		WORKING
19546		WORKING
		WORKING
61406		WORKING
19003		WORKING
58947		WORKING
35396	0	WORKING

		WORKING
64300		WORKING
		WORKING
45011		WORKING
49356		WORKING
11342		WORKING
70115		WORKING
21223		WORKING
7281		WORKING
49473		WORKING
44224		WORKING
27864		WORKING
40083		WORKING
13469		WORKING
56690		WORKING
56991		WORKING
14075		WORKING
22155		WORKING
		WORKING
44463		WORKING
58494		WORKING
66585	0	WORKING
55627		WORKING
		WORKING
69295	0	WORKING
56923	0	WORKING
93	0	WORKING
71660	0	WORKING
		WORKING
2066		WORKING
25735	0	WORKING
19439		WORKING
	0	WORKING
46149		WORKING
52156		WORKING
34829		WORKING
		WORKING
		WORKING
20930		WORKING
34385		WORKING
5090		WORKING
42586		WORKING
77480		WORKING
53789		WORKING
29489		WORKING
51405		WORKING
1024		WORKING

15440		WORKING
		WORKING
		WORKING
22824		WORKING
39681		WORKING
23985		WORKING
29366		WORKING
		WORKING
52143	0	WORKING
56925	0	WORKING
40150		WORKING
27268		WORKING
	0	WORKING
16758	0	WORKING
54489		WORKING
26812	0	WORKING
27169		WORKING
45810		WORKING
65864	0	WORKING
59660	0	WORKING
61839		WORKING
		WORKING
32252	0	WORKING
27413		WORKING
0.37288		WORKING
24104		WORKING
16670	0	WORKING
10307		WORKING
		WORKING
47054	0	WORKING
40743		WORKING
54019		WORKING
		WORKING
67973		WORKING
1498	0	WORKING
43217		WORKING
12549		WORKING
28597	0	WORKING
55052		WORKING
10009		WORKING
15412		WORKING
47031		WORKING
19485		WORKING
34322		WORKING
15332	0	WORKING
		WORKING
39701		WORKING



41818		WORKING
43004		WORKING
38302		WORKING
64244		WORKING
30896		WORKING
3922		WORKING
18844	0	WORKING
3811		WORKING
27697		WORKING
38991		WORKING
38320		WORKING
7914	0	WORKING
17482		WORKING
77560	0	WORKING
		WORKING
40936		WORKING
15271		WORKING
		WORKING
23801		WORKING
59013		WORKING
17169		WORKING
61947		WORKING
11847		WORKING
55340		WORKING
20280		WORKING
		WORKING
43551		WORKING
51708		WORKING
42608		WORKING
4977	0	WORKING
28514		WORKING
22131		WORKING
46981	0	WORKING
52245	0	WORKING
39003	0	WORKING
		WORKING
82885		WORKING
1581/915	0	WORKING
58991		WORKING
8017		WORKING
43694		WORKING
		WORKING
20661		WORKING
10063		WORKING
30535		WORKING
		WORKING
15243		WORKING

38929		WORKING
27255		WORKING
16463	0	WORKING
21984	0	WORKING
32689		WORKING
1536		WORKING
		WORKING
28842		WORKING
60484		WORKING
30980		WORKING
14555		WORKING
55019		WORKING
14316		WORKING
56484		WORKING
2886	0	WORKING
		WORKING
		WORKING
31075		WORKING
42376		WORKING
42008		WORKING
54280		WORKING
2954		WORKING
28035	0	WORKING
70323		WORKING
		WORKING
42573		WORKING
11657	0	WORKING
		WORKING
9871	0	WORKING
5687		WORKING
52504		WORKING
	0	WORKING
53476		WORKING
13143	0	WORKING
28687		WORKING
402		WORKING
36547		WORKING
		WORKING
		WORKING
5088		WORKING
66687		WORKING
36880		WORKING
		WORKING
		WORKING
		WORKING
28532		WORKING
28396		WORKING

		WORKING
69616		WORKING
11272		WORKING
23256		WORKING
2479		WORKING
38078		WORKING
36522		WORKING
12020		WORKING
46536		WORKING
768		WORKING
46996	0	WORKING
42849	0	WORKING
36898	0	WORKING
65000	0	WORKING
9233		WORKING
7239		WORKING
12922	0	WORKING
49319		WORKING
		WORKING
5213		WORKING
		WORKING
54898	0	WORKING
49796		WORKING
42267		WORKING
55665		WORKING
		WORKING
44351		WORKING
54721		WORKING
17463		WORKING
		WORKING
		WORKING
64636	0	WORKING
52150	0	WORKING
6548		WORKING
		WORKING
		WORKING
55660		WORKING
		WORKING
31121		WORKING
38492		WORKING
37726	0	WORKING
34702		WORKING
6214		WORKING
		WORKING
38594		WORKING
39118		WORKING
		WORKING

		WORKING
		WORKING
471		WORKING
3743	0	WORKING
30127		WORKING
35222	0	WORKING
18682		WORKING
326	0	WORKING
39855		WORKING
		WORKING
50516		WORKING
36178		WORKING
15053		WORKING
11226		WORKING
46472		WORKING
15885		WORKING
11050		WORKING
		WORKING
4665		WORKING
55778		WORKING
34311		WORKING
21218		WORKING
		WORKING
5618		WORKING
37101		WORKING
27262	0	WORKING
20567		WORKING
18430	0	WORKING
49655		WORKING
66499	0	WORKING
		WORKING
20535		WORKING
61639		WORKING
38094	0	WORKING
41390		WORKING
668	0	WORKING
64546		WORKING
42634		WORKING
49320		WORKING
		WORKING
31651		WORKING
24481		WORKING
34865	0	WORKING
53744	0	WORKING
8982	0	WORKING
60461		WORKING

41574	0	WORKING
68714		WORKING
85462		WORKING
39315		WORKING
41882		WORKING
49201		WORKING
9606		WORKING
60845		WORKING
	0	WORKING
15790		WORKING
15986		WORKING
40771		WORKING
16317		WORKING
22742		WORKING
55731		WORKING
75194	0	WORKING
42870		WORKING
31960	0	WORKING
38443		WORKING
		WORKING
		WORKING
15603		WORKING
57446		WORKING
15203		WORKING
37707	0	WORKING
72896		WORKING
72624		WORKING
2288		WORKING
28872		WORKING
9336	0	WORKING
25350		WORKING
	0	WORKING
10830		WORKING
29902		WORKING
38		WORKING
3841		WORKING
2817		WORKING
48828		WORKING
43995		WORKING
2962		WORKING
14429		WORKING
39158		WORKING
46213		WORKING
29991	0	WORKING
59189		WORKING
12581		WORKING

27124		WORKING
16823	0	WORKING
2220		WORKING
48677		WORKING
30822		WORKING
13174		WORKING
155779		WORKING
43517		WORKING
43348		WORKING
50757		WORKING
7063	0	WORKING
24096	0	WORKING
4902		WORKING
77200		WORKING
57710	0	WORKING
53388		WORKING
731	0	WORKING
19087		WORKING
28011		WORKING
6071		WORKING
35833		WORKING
40837		WORKING
11166	0	WORKING
83674		WORKING
48690		WORKING
52356	0	WORKING
50665	0	WORKING
28445	0	WORKING
51712		WORKING
14606	0	WORKING
14098		WORKING
		WORKING
		WORKING
23928		WORKING
36338		WORKING
29454		WORKING
29433	0	WORKING
		WORKING
	0	WORKING
	0	WORKING
		WORKING
55697	0	WORKING
		WORKING
		WORKING
29523		WORKING
41582	0	WORKING
46737		WORKING

34129		WORKING
53182		WORKING
22227		WORKING
		WORKING
2039	0	WORKING
17536		WORKING
17214		WORKING
34237		WORKING
		WORKING
49841		WORKING
		WORKING
42936		WORKING
050119/050120		WORKING
20014		WORKING
21074	0	WORKING
21949		WORKING
61712		WORKING
		WORKING
24384		WORKING
1811	0	WORKING
25654		WORKING
78609		WORKING
53448		WORKING
		WORKING
50858	0	WORKING
31979		WORKING
30202	0	WORKING
41948		WORKING
		WORKING
26661		WORKING
19295		WORKING
		WORKING
1267	0	WORKING
		WORKING
23008		WORKING
65603		WORKING
24679		WORKING
18004		WORKING
20874	0	WORKING
39671		WORKING
42934		WORKING
		WORKING
5116	0	WORKING
29661	0	WORKING
23035		WORKING
52783		WORKING
29312		WORKING

28994		WORKING
49484		WORKING
		WORKING
		WORKING
57307	0	WORKING
52284	0	WORKING
58445		WORKING
		WORKING
19697		WORKING
28567		WORKING
		WORKING
34984		WORKING
28678	0	WORKING
28369		WORKING
30399	0	WORKING
13595		WORKING
46537		WORKING
29848		WORKING
48041		WORKING
17231	0	WORKING
60419	0	WORKING
55239	0	WORKING
19146	0	WORKING
6340	0	WORKING
		WORKING
68180		WORKING
819		WORKING
		WORKING
37650	0	WORKING
51460	0	WORKING
37581	0	WORKING
		WORKING
		WORKING
33694	0	WORKING
6104		WORKING
19907		WORKING
34952		WORKING
33987		WORKING
24868		WORKING
48139		WORKING
30102		WORKING
33243		WORKING
8503	0	WORKING
74012		WORKING
48478		WORKING
37365		WORKING
44681	0	WORKING



77877		WORKING
26939	0	WORKING
59673		WORKING
41864		WORKING
38486		WORKING
		WORKING
		WORKING
26368		WORKING
34237		WORKING
		WORKING
20662		WORKING
17293	0	WORKING
55255		WORKING
28304	0	WORKING
40052	0	WORKING
57689		WORKING
		WORKING
60883	0	WORKING
17034	0	WORKING
32154		WORKING
002235;002236		WORKING
32610		WORKING
47524		WORKING
		WORKING
22691	0	WORKING
18354	0	WORKING
21223		WORKING
26467	0	WORKING
		WORKING
2649		WORKING
		WORKING
46591		WORKING
50443	0	WORKING
39887	0	WORKING
13448		WORKING
2797		WORKING
45230		WORKING
51172		WORKING
42278		WORKING
50758		WORKING
3575	0	WORKING
13920	0	WORKING
20037		WORKING
52944		WORKING
52472		WORKING
39245	0	WORKING

		WORKING
66271		WORKING
60977		WORKING
		WORKING
21561		WORKING
		WORKING
39531		WORKING
42402	0	WORKING
27902		WORKING
60146		WORKING
20465		WORKING
66960		WORKING
64679		WORKING
17354	0	WORKING
23272		WORKING
30070		WORKING
50253		WORKING
		WORKING
36198		WORKING
4838	0	WORKING
5697	0	WORKING
14249	0	WORKING
27082	0	WORKING
		WORKING
24929	0	WORKING
38655		WORKING
10973		WORKING
		WORKING
11668		WORKING
		WORKING
		WORKING
15209		WORKING
19503		WORKING
23704		WORKING
44488	0	WORKING
47962	0	WORKING
		WORKING
26615		WORKING
8045	0	WORKING
12715	0	WORKING
10334		WORKING
66211		WORKING
37134		WORKING
35902	0	WORKING
		WORKING
42408		WORKING
6018		WORKING

		WORKING
28375		WORKING
5156	0	WORKING
41798	0	WORKING
58635		WORKING
		WORKING
72728		WORKING
7104	0	WORKING
34640		WORKING
		WORKING
		WORKING
58455		WORKING
22669		WORKING
52926		WORKING
13742		WORKING
21021		WORKING
		WORKING
12921		WORKING
42814		WORKING
15283		WORKING
41634	0	WORKING
27794		WORKING
18019	0	WORKING
23930	0	WORKING
		WORKING
71214		WORKING
5655		WORKING
		WORKING
		WORKING
136		WORKING
		WORKING
10635	0	WORKING
18833		WORKING
1198		WORKING
31443		WORKING
37839		WORKING
23787		WORKING
5441	0	WORKING
47156		WORKING
30132		WORKING
71407		WORKING
45340		WORKING
		WORKING
34223		WORKING
4606	0	WORKING
53234		WORKING
38017		WORKING

66581		WORKING
34830		WORKING
23972		WORKING
5812		WORKING
50820	0	WORKING
11106		WORKING
37890		WORKING
19610		WORKING
28230		WORKING
13611		WORKING
12682		WORKING
32416		WORKING
32167		WORKING
		WORKING
		WORKING
14143		WORKING
11123	0	WORKING
48849		WORKING
892		WORKING
30871	0	WORKING
21913		WORKING
1631		WORKING
20447	0	WORKING
853		WORKING
		WORKING
23778		WORKING
		WORKING
38194	0	WORKING
29240	0	WORKING
17726		WORKING
31317	0	WORKING
27819		WORKING
66300		WORKING
12059		WORKING
34040	0	WORKING
14203		WORKING
9456	0	WORKING
9018	0	WORKING
	0	WORKING
49965		WORKING
15341		WORKING
27494	0	WORKING
19029	0	WORKING
50286	0	WORKING
		WORKING
		WORKING
29811	0	WORKING

38755		WORKING
84887		WORKING
		WORKING
		WORKING
19601	0	WORKING
38122		WORKING
8348		WORKING
41245		WORKING
38695		WORKING
70135		WORKING
53680		WORKING
34748		WORKING
51589		WORKING
29285		WORKING
6935		WORKING
11932		WORKING
11821		WORKING
70249		WORKING
47859		WORKING
10989		WORKING
23828		WORKING
67847		WORKING
42992		WORKING
53288		WORKING
9124		WORKING
56308		WORKING
2956		WORKING
1929		WORKING
21650		WORKING
63910	0	WORKING
48241		WORKING
		WORKING
1466	0	WORKING
		WORKING
18126	0	WORKING
17395		WORKING
64192		WORKING
79105	0	WORKING
24435	0	WORKING
14445		WORKING
51796		WORKING
49539		WORKING
64763		WORKING
43849		WORKING
38926		WORKING
27204		WORKING

11206		WORKING
29638		WORKING
68297		WORKING
40296		WORKING
39879		WORKING
2463		WORKING
53526		WORKING
22488		WORKING
14152		WORKING
34122		WORKING
3247		WORKING
36666		WORKING
30991		WORKING
69182		WORKING
69539		WORKING
27383		WORKING
30410		WORKING
43714		WORKING
10430		WORKING
		WORKING
		WORKING
3502		WORKING
38327	0	WORKING
52054	0	WORKING
34012		WORKING
79600		WORKING
50363		WORKING
24572	0	WORKING
31686	0	WORKING
12284		WORKING
27485		WORKING
58975		WORKING
32163	0	WORKING
79239		WORKING
11010		WORKING
38486		WORKING
7045	0	WORKING
		WORKING
41913	0	WORKING
45255		WORKING
75442		WORKING
		WORKING
		WORKING
4901		WORKING
65378		WORKING
21102		WORKING
29299		WORKING

77935		WORKING
58731		WORKING
11283		WORKING
		WORKING
		WORKING
		WORKING
		WORKING
29461	0	WORKING
50332		WORKING
39456		WORKING
25425		WORKING
10493		WORKING
27243		WORKING
72267		WORKING
44287		WORKING
22278		WORKING
7393	0	WORKING
		WORKING
40697		WORKING
		WORKING
		WORKING
51723		WORKING
		WORKING
14084		WORKING
19761	0	WORKING
50678		WORKING
37024	0	WORKING
11139	0	WORKING
49315		WORKING
		WORKING
20484		WORKING
41870		WORKING
61074		WORKING
34751		WORKING
28571	0	WORKING
51917	0	WORKING
74624		WORKING
26594		WORKING
		WORKING
		WORKING
31225		WORKING
51506	0	WORKING
45246		WORKING
		WORKING
3860	0	WORKING
22803		WORKING
		WORKING

63294	0	WORKING
36645		WORKING
46083		WORKING
		WORKING
42490		WORKING
53124		WORKING
41573		WORKING
20376		WORKING
43594		WORKING
4202		WORKING
29882		WORKING
16622		WORKING
65455		WORKING
42888		WORKING
83200		WORKING
25445		WORKING
26375		WORKING
65122		WORKING
62833		WORKING
8254		WORKING
63432		WORKING
14426		WORKING
66038		WORKING
56398		WORKING
60386		WORKING
55446		WORKING
58814		WORKING
56421		WORKING
44939		WORKING
40226		WORKING
38662		WORKING
37913		WORKING
36705		WORKING
36305		WORKING
27061		WORKING
21999		WORKING
		WORKING
37669	0	WORKING
24729		WORKING
17037		WORKING
		WORKING
58245	0	WORKING
59690	0	WORKING
		WORKING
10476		WORKING
11322		WORKING
49319		WORKING



24941		WORKING
415964	0	WORKING
30445		WORKING
24990		WORKING
37698		WORKING
45777		WORKING
14266	0	WORKING
51724		WORKING
41832		WORKING
74644	0	WORKING
82679		WORKING
		WORKING
2080		WORKING
		WORKING
19614		WORKING
32948	0	WORKING
6669	0	WORKING
9551		WORKING
83351		WORKING
14213	0	WORKING
45875		WORKING
16944	0	WORKING
47964	0	WORKING
22281	0	WORKING
40501	0	WORKING
24973	0	WORKING
31750	0	WORKING
24769	0	WORKING
25030		WORKING
36194	0	WORKING
19884	0	WORKING
20089	0	WORKING
20727		WORKING
35573		WORKING
32295	0	WORKING
27014		WORKING
9175		WORKING
47511		WORKING
37384	0	WORKING
38100	0	WORKING
48165		WORKING
40036		WORKING
73734	0	WORKING
16756	0	WORKING
52832		WORKING
16379		WORKING
61009		WORKING

42543	0	WORKING
		WORKING
21443		WORKING
		WORKING
1474		WORKING
22236	0	WORKING
33082		WORKING
10865	0	WORKING
29526		WORKING
39702		WORKING
46208	0	WORKING
3273		WORKING
	0	WORKING
53954		WORKING
9987		WORKING
		WORKING
7199		WORKING
10208		WORKING
35994		WORKING
32547	0	WORKING
41992		WORKING
50029		WORKING
37014		WORKING
60897		WORKING
53060		WORKING
29736		WORKING
25685		WORKING
78676		WORKING
56881		WORKING
23464		WORKING
52185		WORKING
36449		WORKING
9859		WORKING
77894		WORKING
32774		WORKING
056670;056671		WORKING
15566		WORKING
15563		WORKING
76670		WORKING
28689		WORKING
13067		WORKING
19574		WORKING
43521		WORKING
20328		WORKING
48199		WORKING
63392		WORKING
43534		WORKING

34861		WORKING
14564		WORKING
23773		WORKING
25668		WORKING
20776		WORKING
22766		WORKING
44747		WORKING
39413		WORKING
37329		WORKING
20801		WORKING
60621		WORKING
57009		WORKING
11258		WORKING
22824		WORKING
157		WORKING
25633		WORKING
63704		WORKING
64361		WORKING
64932		WORKING
4659		WORKING
63176		WORKING
40267		WORKING
23375		WORKING
24253		WORKING
62917		WORKING
3948		WORKING
61670		WORKING
52806		WORKING
50295		WORKING
37222		WORKING
21834		WORKING
50277		WORKING
68874		WORKING
59627		WORKING
52102		WORKING
37226		WORKING
38764		WORKING
4821		WORKING
77688		WORKING
57072		WORKING
7226		WORKING
4502		WORKING
8581		WORKING
		WORKING
16373		WORKING
59864		WORKING
50087	0	WORKING

59942		WORKING
61454		WORKING
		WORKING
54210		WORKING
46552		WORKING
48156		WORKING
3417		WORKING
31989		WORKING
52941		WORKING
51565		WORKING
12749		WORKING
17172		WORKING
24650		WORKING
21090	0	WORKING
26140		WORKING
		WORKING
26943		WORKING
8157		WORKING
60237		WORKING
51774		WORKING
8227		WORKING
30166		WORKING
29607		WORKING
27064		WORKING
39585		WORKING
47187		WORKING
395		WORKING
19129		WORKING
35512		WORKING
53017		WORKING
84294		WORKING
37163		WORKING
24174		WORKING
56662		WORKING
19015		WORKING
58173		WORKING
38246		WORKING
38798		WORKING
60915		WORKING
8796		WORKING
50084		WORKING
74332		WORKING
60927		WORKING
70929		WORKING
63928		WORKING
13948		WORKING
44815	0	WORKING

30531	0	WORKING
33356		WORKING
11939		WORKING
70608		WORKING
12156	0	WORKING
		WORKING
37297		WORKING
52621		WORKING
44228		WORKING
34766		WORKING
57034	0	WORKING
53330		WORKING
29589	0	WORKING
13046	0	WORKING
25925		WORKING
54393		WORKING
16625		WORKING
20859		WORKING
25000		WORKING
10460		WORKING
58737		WORKING
13800		WORKING
29045		WORKING
36592	0	WORKING
39806		WORKING
9383		WORKING
26971		WORKING
4800	0	WORKING
34207	0	WORKING
6714		WORKING
7329		WORKING
32584		WORKING
61696		WORKING
33738		WORKING
51412		WORKING
61970		WORKING
36342		WORKING
52088	0	WORKING
40856		WORKING
52775	0	WORKING
5129		WORKING
6182		WORKING
53220		WORKING
37618	0	WORKING
39878		WORKING
11367	0	WORKING
31055		WORKING

33455		WORKING
48095		WORKING
28788		WORKING
		WORKING
27330		WORKING
62966		WORKING
25967		WORKING
40580		WORKING
12504	0	WORKING
64969		WORKING
8613		WORKING
46247		WORKING
		WORKING
63904		WORKING
30927	0	WORKING
55326		WORKING
		WORKING
8121		WORKING
12644	0	WORKING
32842	0	WORKING
		WORKING
4563		WORKING
37785		WORKING
57106		WORKING
34539		WORKING
16203	0	WORKING
10835		WORKING
31684	0	WORKING
5576		WORKING
4838		WORKING
		WORKING
113214		WORKING
33925		WORKING
68718	0	WORKING
61331		WORKING
65003		WORKING
10023		WORKING
39023		WORKING
64308		WORKING
52027		WORKING
26890		WORKING
40069		WORKING
19679		WORKING
11307		WORKING
		WORKING
55680		WORKING
25847		WORKING

52954	WORKING
46528	WORKING
46203	WORKING
6431	WORKING
47316	WORKING
73441	WORKING
69720	WORKING
	WORKING
58187	WORKING
52142	WORKING
1638	WORKING
6816	WORKING
	WORKING
24447	WORKING
73965	WORKING
20478	WORKING
41097	WORKING
49791	WORKING
52298	WORKING
54408	WORKING
	WORKING
77651	WORKING
4803	WORKING
62126	WORKING
9765	WORKING
51954	WORKING
51672	WORKING
22762	WORKING
17678	WORKING
2655	WORKING
15455	WORKING
28685	WORKING
005638;006439	WORKING
22992	WORKING
13635	WORKING
72976	WORKING
27763	WORKING
40017	WORKING
17263	WORKING
34645	WORKING
58499	WORKING
53147	WORKING
11223	WORKING
63939	WORKING
36791	WORKING
29398	WORKING
8900	WORKING

46630		WORKING
27605		WORKING
38397		WORKING
24748		WORKING
5248		WORKING
53738		WORKING
19198		WORKING
7657		WORKING
44019		WORKING
23214		WORKING
83336		WORKING
28989		WORKING
80614		WORKING
25690		WORKING
		WORKING
27648		WORKING
15278		WORKING
43110		WORKING
23276		WORKING
15575		WORKING
17148		WORKING
150		WORKING
30362		WORKING
		WORKING
6290		WORKING
9526		WORKING
30477		WORKING
32144		WORKING
23017		WORKING
13700		WORKING
56075		WORKING
33013		WORKING
67216		WORKING
9401		WORKING
42865		WORKING
63084		WORKING
		WORKING
37852		WORKING
70123		WORKING
15233	0	WORKING
30217		WORKING
24970	0	WORKING
35385		WORKING
		WORKING
14947		WORKING
46800		WORKING
25688		WORKING



2789		WORKING
18372	0	WORKING
22807	0	WORKING
36133	0	WORKING
16472	0	WORKING
2289	0	WORKING
38691		WORKING
8606		WORKING
28259		WORKING
		WORKING
29829		WORKING
40629	0	WORKING
27402		WORKING
3440	0	WORKING
12275		WORKING
		WORKING
47167		WORKING
49826		WORKING
64881		WORKING
13418		WORKING
67968		WORKING
59269		WORKING
		WORKING
24167	0	WORKING
37247	0	WORKING
9361	0	WORKING
		WORKING
33967		WORKING
20951		WORKING
68169		WORKING
49269		WORKING
31429		WORKING
		WORKING
		WORKING
5741		WORKING
48008		WORKING
		WORKING
68598		WORKING
443		WORKING
28272	0	WORKING
67856		WORKING
16911	0	WORKING
		WORKING
		WORKING
7675		WORKING
36542		WORKING
		WORKING

19638		WORKING
12615	0	WORKING
31550		WORKING
		WORKING
2596		WORKING
32057		WORKING
		WORKING
33102		WORKING
		WORKING
28954		WORKING
		WORKING
53539		WORKING
		WORKING
61023		WORKING
18995		WORKING
22217		WORKING
53109		WORKING
69731		WORKING
28094		WORKING
21002	0	WORKING
23173		WORKING
64063		WORKING
8554	0	WORKING
		WORKING
54423		WORKING
		WORKING
52864		WORKING
40754	0	WORKING
		WORKING
34729		WORKING
9381		WORKING
14402		WORKING
55654	0	WORKING
27951		WORKING
12756		WORKING
29980	0	WORKING
5129		WORKING
33742	0	WORKING
19880	0	WORKING
4498	0	WORKING
179468		WORKING
3360		WORKING
59371		WORKING
14628		WORKING
		WORKING

39468	0	WORKING
		WORKING
6141	0	WORKING
23133		WORKING
4082	0	WORKING
		WORKING
38843		WORKING
		WORKING
55806		WORKING
6242		WORKING
383	1991020999	WORKING
42719	0	WORKING
15670	0	WORKING
54331	0	WORKING
4389	0	WORKING
		WORKING
55339		WORKING
28422	0	WORKING
8531		WORKING
49228		WORKING
	0	WORKING
50470	0	WORKING
5510	0	WORKING
33912		WORKING
		WORKING
14070		WORKING
54938		WORKING
62061		WORKING
1593		WORKING
78626		WORKING
40721		WORKING
63697	0	WORKING
		WORKING
		WORKING
40563		WORKING
55044		WORKING
55236	0	WORKING
55467		WORKING
		WORKING
48291		WORKING
		WORKING
		WORKING
18914		WORKING
7460		WORKING
7736		WORKING
28067		WORKING
		WORKING

		WORKING
		WORKING
3111		WORKING
52061		WORKING
23289	0	WORKING
8690		WORKING
		WORKING
		WORKING
12849		WORKING
18112		WORKING
		WORKING
6572		WORKING
		WORKING
22762		WORKING
56611		WORKING
69940		WORKING
7091		WORKING
8544		WORKING
		WORKING
22568		WORKING
48255		WORKING
8504		WORKING
5195		WORKING
33348		WORKING
53901		WORKING
45763		WORKING
10679		WORKING
12350		WORKING
8707		WORKING
7896		WORKING
8723		WORKING
57647		WORKING
38352		WORKING
52883		WORKING
20459		WORKING
60680		WORKING
81985		WORKING
31581		WORKING
46436		WORKING
12294		WORKING
32019		WORKING
55703		WORKING
32857		WORKING
56942		WORKING
25299	0	WORKING
71786	0	WORKING
32343	0	WORKING

45677		WORKING
54556		WORKING
24843		WORKING
51745		WORKING
28335		WORKING
57946		WORKING
		WORKING
11939	0	WORKING
		WORKING
56116		WORKING
27249		WORKING
32333		WORKING
66956		WORKING
1319	0	WORKING
40200		WORKING
		WORKING
12177	0	WORKING
		WORKING
57825	0	WORKING
34654		WORKING
13771		WORKING
2520	0	WORKING
44153	0	WORKING
18130	0	WORKING
27861		WORKING
21698	0	WORKING
1708		WORKING
12027		WORKING
40711		WORKING
53355		WORKING
25382	0	WORKING
		WORKING
44542		WORKING
13058	0	WORKING
65843		WORKING
		WORKING
59928		WORKING
54548		WORKING
31149		WORKING
66295		WORKING
1753		WORKING
38290	0	WORKING
12035		WORKING
29731		WORKING
2558		WORKING
16294		WORKING
49131		WORKING

548		WORKING
6890		WORKING
		WORKING
51151		WORKING
64959		WORKING
42901		WORKING
7912		WORKING
31687	0	WORKING
		WORKING
11337		WORKING
9760	0	WORKING
41758		WORKING
41080		WORKING
32402		WORKING
27446		WORKING
16672	0	WORKING
17362	0	WORKING
3769		WORKING
		WORKING
53908		WORKING
28219		WORKING
19499		WORKING
25090		WORKING
		WORKING
35069	0	WORKING
11993		WORKING
		WORKING
		WORKING
8907		WORKING
29992		WORKING
42611		WORKING
		WORKING
58360		WORKING
27191	0	WORKING
8868		WORKING
20832	0	WORKING
17066		WORKING
24507		WORKING
25951	0	WORKING
		WORKING
12511		WORKING
		WORKING
54285		WORKING
44861		WORKING
42694		WORKING
37822		WORKING
23693	0	WORKING

12025		WORKING
53020		WORKING
34835		WORKING
45116		WORKING
33850		WORKING
49056		WORKING
4539		WORKING
35559		WORKING
45887		WORKING
		WORKING
1681		WORKING
29600		WORKING
66356		WORKING
55756		WORKING
11631	0	WORKING
15193		WORKING
		WORKING
8440		WORKING
5820		WORKING
6801		WORKING
	0	WORKING
30992		WORKING
26458		WORKING
4598		WORKING
12835		WORKING
34454		WORKING
		WORKING
64724		WORKING
14190		WORKING
	0	WORKING
27679		WORKING
51302	0	WORKING
41225		WORKING
	0	WORKING
15046		WORKING
63325	0	WORKING
		WORKING
6803		WORKING
		WORKING
9450		WORKING
13962		WORKING
36835		WORKING
536		WORKING
		WORKING
42974	0	WORKING
27118		WORKING
45706	0	WORKING

38254	0	WORKING
30130		WORKING
51761		WORKING
21653	0	WORKING
63871		WORKING
64719		WORKING
56191	0	WORKING
13543	0	WORKING
33512		WORKING
46695	0	WORKING
40500	0	WORKING
61532		WORKING
19479		WORKING
33183		WORKING
14325		WORKING
50697		WORKING
7450		WORKING
23808	0	WORKING
56151		WORKING
		WORKING
41751	0	WORKING
		WORKING
31641		WORKING
33407	0	WORKING
65937	0	WORKING
		WORKING
27949	0	WORKING
27626		WORKING
		WORKING
58177		WORKING
		WORKING
17164	0	WORKING
21671		WORKING
		WORKING
75222		WORKING
19682		WORKING
35273		WORKING
43403		WORKING
10063		WORKING
		WORKING
38038	0	WORKING
22865		WORKING
14252		WORKING
17001	0	WORKING
		WORKING



56508		WORKING
36939		WORKING
27596		WORKING
51863		WORKING
15805		WORKING
37225	0	WORKING
78452		WORKING
	0	WORKING
37475		WORKING
32952		WORKING
		WORKING
62123		WORKING
25045		WORKING
		WORKING
52617		WORKING
48252		WORKING
		WORKING
50584		WORKING
22087		WORKING
15139		WORKING
		WORKING
53766		WORKING
45500		WORKING
46569	0	WORKING
32140		WORKING
30888		WORKING
4146	0	WORKING
51063	0	WORKING
52588		WORKING
54844		WORKING
12505		WORKING
43661		WORKING
64198		WORKING
5761		WORKING
323	0	WORKING
33244	0	WORKING
		WORKING
34505		WORKING
		WORKING
18988		WORKING
		WORKING
13063	0	WORKING
		WORKING
29075		WORKING
52666		WORKING
		WORKING
37417		WORKING

40250		WORKING
37595		WORKING
49281		WORKING
34912	0	WORKING
		WORKING
14441	0	WORKING
41583		WORKING
49548		WORKING
14414		WORKING
		WORKING
11090		WORKING
61805	0	WORKING
48598		WORKING
		WORKING
		WORKING
		WORKING
34315		WORKING
21800		WORKING
33711		WORKING
		WORKING
68833		WORKING
54949		WORKING
3525		WORKING
15451	0	WORKING
39154		WORKING
3870	0	WORKING
28527	0	WORKING
20285		WORKING
28664		WORKING
		WORKING
		WORKING
27808		WORKING
11828		WORKING
66141	0	WORKING
39116		WORKING
63439		WORKING
31510		WORKING
38014		WORKING
16639	0	WORKING
31283		WORKING
		WORKING
84683		WORKING
16753	0	WORKING
29951		WORKING
64498		WORKING
20882		WORKING
5945	0	WORKING

		WORKING
43148		WORKING
40890		WORKING
23619		WORKING
54534		WORKING
27220	0	WORKING
44847		WORKING
13740		WORKING
31096		WORKING
050333;050334		WORKING
34254		WORKING
37895		WORKING
46318		WORKING
		WORKING
18483		WORKING
		WORKING
4034		WORKING
54693		WORKING
17035		WORKING
53766		WORKING
		WORKING
14538		WORKING
9729		WORKING
28667		WORKING
34608		WORKING
58255		WORKING
33084		WORKING
		WORKING
62894		WORKING
7356		WORKING
		WORKING
65136		WORKING
		WORKING
58349		WORKING
		WORKING
18554	0	WORKING
52659		WORKING
		WORKING
		WORKING
45049	0	WORKING
7097	0	WORKING
30817	0	WORKING
24768		WORKING
39367	0	WORKING
30624	0	WORKING
12998	0	WORKING

		WORKING
38904		WORKING
19619		WORKING
31665	0	WORKING
26438		WORKING
		WORKING
12154	0	WORKING
22209		WORKING
		WORKING
016366-019890		WORKING
		WORKING
21656		WORKING
3991		WORKING
6642		WORKING
33954		WORKING
75870		WORKING
71999		WORKING
	0	WORKING
32165	0	WORKING
34889		WORKING
10318		WORKING
28932	0	WORKING
67521		WORKING
28003	0	WORKING
43416		WORKING
5317	0	WORKING
38589		WORKING
36871		WORKING
26302		WORKING
21414		WORKING
32262		WORKING
76220		WORKING
		WORKING
42000	0	WORKING
2478		WORKING
18371		WORKING
48827	0	WORKING
20502	0	WORKING
3920		WORKING
41101		WORKING
		WORKING
5812		WORKING
1962	0	WORKING
32135		WORKING
23772		WORKING
42730		WORKING
		WORKING

		WORKING
32773		WORKING
15013		WORKING
40083	0	WORKING
		WORKING
		WORKING
55032		WORKING
21500		WORKING
39720		WORKING
35344		WORKING
19573	0	WORKING
15606		WORKING
4998	0	WORKING
31524	0	WORKING
33373	0	WORKING
44329		WORKING
35375		WORKING
12224		WORKING
		WORKING
6980		WORKING
52413		WORKING
62956	0	WORKING
38768		WORKING
3321		WORKING
		WORKING
46236		WORKING
		WORKING
20181		WORKING
16728		WORKING
25062		WORKING
13988		WORKING
13452		WORKING
8.89	0	WORKING
541		WORKING
42898		WORKING
		WORKING
77123	0	WORKING
30719	0	WORKING
		WORKING
52241		WORKING
		WORKING
		WORKING
28154		WORKING
23634		WORKING
49869	0	WORKING
		WORKING
		WORKING

57676		WORKING
6787	0	WORKING
4674		WORKING
74631		WORKING
19066		WORKING
7199		WORKING
64222		WORKING
74693		WORKING
		WORKING
	0	WORKING
17532		WORKING
48235		WORKING
42743		WORKING
9434		WORKING
17802		WORKING
36150	0	WORKING
23740		WORKING
		WORKING
46424		WORKING
5630		WORKING
		WORKING
8736	0	WORKING
77782		WORKING
52412		WORKING
54697		WORKING
53906		WORKING
32639		WORKING
35838		WORKING
62999		WORKING
32402		WORKING
		WORKING
37960		WORKING
		WORKING
		WORKING
53425		WORKING
49560		WORKING
13599		WORKING
		WORKING
34836		WORKING
58246		WORKING
66048		WORKING
68778		WORKING
44197	0	WORKING
		WORKING
71355	0	WORKING
		WORKING
30466	0	WORKING

		WORKING
51631		WORKING
		WORKING
52580		WORKING
26862	0	WORKING
	0	WORKING
43430		WORKING
		WORKING
		WORKING
27024		WORKING
55295		WORKING
		WORKING
13343	0	WORKING
		WORKING
69920	0	WORKING
48302		WORKING
12913		WORKING
13302	0	WORKING
34565		WORKING
		WORKING
36690	0	WORKING
		WORKING
28281	0	WORKING
		WORKING
33653	0	WORKING
43080		WORKING
11193		WORKING
		WORKING
10637		WORKING
		WORKING
22387		WORKING
		WORKING
9502		WORKING
54633	0	WORKING
71933		WORKING
15812		WORKING
4678		WORKING
10129		WORKING
		WORKING
		WORKING
4828		WORKING
		WORKING
44933		WORKING
		WORKING
		WORKING

23102		WORKING
55143		WORKING
21224		WORKING
11099	0	WORKING
62241	0	WORKING
		WORKING
8938		WORKING
		WORKING
48259		WORKING
9952	0	WORKING
92571		WORKING
43792		WORKING
78089		WORKING
		WORKING
		WORKING
5972		WORKING
27378		WORKING
53979		WORKING
37341	0	WORKING
		WORKING
15159		WORKING
	0	WORKING
18382		WORKING
23127		WORKING
		WORKING
12383		WORKING
48971	0	WORKING
		WORKING
		WORKING
44119		WORKING
51537		WORKING
46793		WORKING
62459		WORKING
		WORKING
40542	0	WORKING
		WORKING
16143		WORKING
30390		WORKING
55211		WORKING
62490		WORKING
		WORKING
9395		WORKING
29342		WORKING
32014		WORKING
18617	0	WORKING
37648		WORKING



22815		WORKING
54189		WORKING
		WORKING
25652		WORKING
		WORKING
54138		WORKING
13497	0	WORKING
		WORKING
50565		WORKING
6140	0	WORKING
17191		WORKING
21432		WORKING
39728		WORKING
49723		WORKING
38350		WORKING
011484-010258	0	WORKING
		WORKING
33710		WORKING
10562		WORKING
48788		WORKING
3305		WORKING
46574		WORKING
33037		WORKING
20156		WORKING
62869		WORKING
34348		WORKING
33134		WORKING
		WORKING
14513		WORKING
63373	0	WORKING
15731	0	WORKING
25233	0	WORKING
47817		WORKING
		WORKING
27083		WORKING
		WORKING
59587		WORKING
		WORKING
56287	0	WORKING
27417		WORKING
71		WORKING
10430		WORKING
38629	0	WORKING
14152	0	WORKING
38237		WORKING
		WORKING
24244		WORKING

		WORKING
34612		WORKING
7340		WORKING
40362	0	WORKING
16178		WORKING
66795		WORKING
58106		WORKING
55516	0	WORKING
18711		WORKING
290		WORKING
83552		WORKING
41224		WORKING
58699		WORKING
40870		WORKING
58678		WORKING
53323		WORKING
15016		WORKING
6296		WORKING
5107		WORKING
55793		WORKING
55417		WORKING
79363		WORKING
14240		WORKING
32593		WORKING
37733		WORKING
41099		WORKING
3471	0	WORKING
		WORKING
23839		WORKING
39513	0	WORKING
50379		WORKING
		WORKING
43661		WORKING
15383		WORKING
22307		WORKING
		WORKING
26698	0	WORKING
24093	0	WORKING
33713		WORKING
44680		WORKING
14421		WORKING
35528	0	WORKING
2939		WORKING
66506		WORKING
45480		WORKING
2416		WORKING
58004		WORKING

61706		WORKING
40263	0	WORKING
16880		WORKING
38041	0	WORKING
14851		WORKING
72775	0	WORKING
		WORKING
44346		WORKING
59241		WORKING
		WORKING
22663	0	WORKING
19497	0	WORKING
37885	0	WORKING
		WORKING
19251		WORKING
54150	0	WORKING
23256	0	WORKING
62236		WORKING
14085	0	WORKING
17315		WORKING
566		WORKING
		WORKING
42576		WORKING
19502		WORKING
42378		WORKING
16777	0	WORKING
69408		WORKING
		WORKING
		WORKING
18771		WORKING
41243		WORKING
38157		WORKING
9929		WORKING
		WORKING
12504	0	WORKING
50393		WORKING
29498		WORKING
49352	0	WORKING
36198		WORKING
49891		WORKING
17438		WORKING
		WORKING
35066		
48705		WORKING
83288		WORKING
		WORKING

30010		WORKING
33938		WORKING
27887		WORKING
		WORKING
57047		WORKING
51693	0	WORKING
66508		WORKING
		WORKING
15310		WORKING
851		WORKING
		WORKING
30552		WORKING
45987		WORKING
29054	0	WORKING
14094		WORKING
29892		WORKING
16968		WORKING
58780		WORKING
28827		WORKING
10246	0	WORKING
23775		WORKING
47585		WORKING
3813		WORKING
		WORKING
30863		WORKING
		WORKING
37105	0	WORKING
2894		WORKING
42626		WORKING
23501	0	WORKING
		WORKING
57291		WORKING
2423		WORKING
50708		WORKING
10208		WORKING
		WORKING
22513		WORKING
		WORKING
		WORKING
		WORKING
57965		WORKING
63026		WORKING
65140		WORKING
		WORKING
42700		WORKING
37684	0	WORKING
27385		WORKING

		WORKING
39368	0	WORKING
		WORKING
		WORKING
10925	0	WORKING
6288		WORKING
36874		WORKING
71324		WORKING
36210	0	WORKING
10285		WORKING
5055		WORKING
		WORKING
12544		WORKING
57416	0	WORKING
	0	WORKING
34896		WORKING
56697		WORKING
21228		WORKING
76192		WORKING
		WORKING
10525	0	WORKING
		WORKING
27371		WORKING
75977		WORKING
43561		WORKING
43822	0	WORKING
22319		WORKING
56367		WORKING
31908	0	WORKING
59217		WORKING
37022	0	WORKING
36569		WORKING
		WORKING
38774	0	WORKING
77552		WORKING
38370		WORKING
56818		WORKING
34252		WORKING
		WORKING
20845		WORKING
35759		WORKING
		WORKING
16600	0	WORKING

68371	0	WORKING
9220	0	WORKING
		WORKING
40125	0	WORKING
6602		WORKING
65856		WORKING
26188	0	WORKING
		WORKING
34547		WORKING
60301		WORKING
58529		WORKING
61246		WORKING
35597		WORKING
7953		WORKING
33295		WORKING
16885		WORKING
16684		WORKING
71071		WORKING
		WORKING
		WORKING
		WORKING
28960		WORKING
62551		WORKING
29526		WORKING
65464		WORKING
		WORKING
57757		WORKING
23447		WORKING
		WORKING
18822		WORKING
43648		WORKING
36522		WORKING
12999		WORKING
		WORKING
32650		WORKING
70617		WORKING
		WORKING
		WORKING
61562		WORKING
		WORKING
	0	WORKING
5344		WORKING
40204	0	WORKING
1189		WORKING
57260		WORKING
22711		WORKING
73541		WORKING

68822		WORKING
5817		WORKING
		WORKING
7143		WORKING
18779		WORKING
13244		WORKING
12609		WORKING
56328		WORKING
26874	0	WORKING
75554	0	WORKING
		WORKING
		WORKING
005762;005763		WORKING
29147		WORKING
53955		WORKING
43680		WORKING
21510	0	WORKING
60665	0	WORKING
		WORKING
13951	0	WORKING
65304		WORKING
31102	0	WORKING
57569	0	WORKING
18553		WORKING
47772		WORKING
9082		WORKING
57324		WORKING
66213		WORKING
		WORKING
46974		WORKING
		WORKING
28114		WORKING
		WORKING
41297		WORKING
		WORKING
13798	0	WORKING
36713		WORKING
19459		WORKING
7925	0	WORKING
		WORKING
34877	0	WORKING
		WORKING
46345		WORKING
26018		WORKING
46762	0	WORKING
35843		WORKING
43145	0	WORKING

26014		WORKING
		WORKING
21799		WORKING
70349	0	WORKING
53881		WORKING
49256		WORKING
		WORKING
39998		WORKING
14262		WORKING
56223		WORKING
14944		WORKING
50969		WORKING
40135		WORKING
23320	0	WORKING
46127	0	WORKING
26114		WORKING
2526		WORKING
36812		WORKING
37657		WORKING
10838		WORKING
11864	0	WORKING
63280		WORKING
20107		WORKING
16060		WORKING
35829		WORKING
		WORKING
64598	0	WORKING
47262		WORKING
57776		WORKING
21463		WORKING
9017		WORKING
		WORKING
23191	0	WORKING
72226	0	WORKING
53382		WORKING
54481		WORKING
3185		WORKING
42563		WORKING
17971		WORKING
43129		WORKING
44686		WORKING
59412		WORKING
47902		WORKING
19433		WORKING
39192	0	WORKING



31194		WORKING
23388		WORKING
48892	0	WORKING
32568		WORKING
		WORKING
56148		WORKING
49867		WORKING
20218		WORKING
		WORKING
12908		WORKING
58136		WORKING
19231		WORKING
45937		WORKING
58262	0	WORKING
		WORKING
15481		WORKING
61132		WORKING
43589		WORKING
		WORKING
10050	0	WORKING
44135		WORKING
11350	0	WORKING
44787		WORKING
12252	0	WORKING
1771		WORKING
6880	0	WORKING
24931		WORKING
2056		WORKING
19890		WORKING
28230		WORKING
14562		WORKING
		WORKING
9390		WORKING
41755		WORKING
37818		WORKING
5381		WORKING
9560		WORKING
76793	0	WORKING
45964		WORKING
59800		WORKING
54625		WORKING
34322	0	WORKING
31231	0	WORKING
66544		WORKING
7592		WORKING
56568		WORKING

35050		WORKING
4228		WORKING
30689	0	WORKING
33414		WORKING
55319	0	WORKING
3125		WORKING
61655		WORKING
20813		WORKING
39302		WORKING
9735		WORKING
2675		WORKING
51957		WORKING
5376		WORKING
17457		WORKING
33635		WORKING
38665		WORKING
76055		WORKING
52284		WORKING
14471		WORKING
		WORKING
10152		WORKING
2599	0	WORKING
73445		WORKING
44523		WORKING
41370		WORKING
6235		WORKING
52119		WORKING
		WORKING
43879		WORKING
25097		WORKING
37238		WORKING
49980		WORKING
10422	0	WORKING
44379		WORKING
10309		WORKING
18292		WORKING
		WORKING
50625	0	WORKING
15752		WORKING
45116		WORKING
35800	0	WORKING
64028		WORKING
61122		WORKING
54184	0	WORKING
40287		WORKING
24304		WORKING
		WORKING

31631		WORKING
32122	0	WORKING
199	0	WORKING
20723		WORKING
76142		WORKING
10008		WORKING
		WORKING
61681		WORKING
51963		WORKING
25199		WORKING
10658		WORKING
68632		WORKING
		WORKING
		WORKING
		WORKING
39391		WORKING
35607		WORKING
44805		WORKING
2711		WORKING
29171	0	WORKING
	0	WORKING
47474		WORKING
18202		WORKING
59202		WORKING
54873		WORKING
23896	0	WORKING
43116		WORKING
27333		WORKING
44119		WORKING
8308	0	WORKING
9674		WORKING
54153	0	WORKING
30479		WORKING
		WORKING
		WORKING
46866		WORKING
6479		WORKING
80205		WORKING
48805		WORKING
5362	0	WORKING
63976		WORKING
50545		WORKING
		WORKING
20890		WORKING
36312		WORKING
		WORKING
51445		WORKING

6900		WORKING
18276		WORKING
31857		WORKING
58639		WORKING
		WORKING
31543		WORKING
56639	0	WORKING
55125		WORKING
43503		WORKING
28280		WORKING
	0	WORKING
17937	0	WORKING
23222		WORKING
		WORKING
		WORKING
11806		WORKING
		WORKING
60600		WORKING
84751		WORKING
		WORKING
		WORKING
74638		WORKING
42885		WORKING
12573		WORKING
21526		WORKING
50007		WORKING
892		WORKING
		WORKING
10143	0	WORKING
30127		WORKING
22322		WORKING
		WORKING
35335		WORKING
33382	0	WORKING
15002		WORKING
41180		WORKING
35503		WORKING
63571		WORKING
56276		WORKING
30535	0	WORKING
30483		WORKING
54493		WORKING
7189		WORKING
58733		WORKING
26504	0	WORKING
56969		WORKING
24360	0	WORKING

11079	0	WORKING
40127	0	WORKING
20057		WORKING
		WORKING
18564		WORKING
16930		WORKING
5404		WORKING
55752	0	WORKING
		WORKING
		WORKING
42765		WORKING
38812		WORKING
77527		WORKING
35391		WORKING
7098	0	WORKING
8124		WORKING
49471		WORKING
10047		WORKING
		WORKING
		WORKING
4390		WORKING
8093		WORKING
13809	0	WORKING
19886		WORKING
12716		WORKING
18347		WORKING
6089		WORKING
66400	0	WORKING
5622	0	WORKING
36975	0	WORKING
64858		WORKING
56206		WORKING
10723		WORKING
15114		WORKING
45832		WORKING
		WORKING
26650		WORKING
15910		WORKING
2730		WORKING
61888		WORKING
43245		WORKING
72972		WORKING
28238		WORKING
29800	0	WORKING
229	0	WORKING
7461		WORKING
68730	0	WORKING

42193		WORKING
13312		WORKING
42688	0	WORKING
		WORKING
14783	0	WORKING
32813		WORKING
		WORKING
10127	0	WORKING
74908		WORKING
28165	0	WORKING
5285	0	WORKING
28980		WORKING
31875		WORKING
46517		WORKING
43082		WORKING
53507		WORKING
10213	0	WORKING
		WORKING
33220		WORKING
73827		WORKING
2368		WORKING
19432		WORKING
		WORKING
2658		WORKING
		WORKING
60204		WORKING
9110	0	WORKING
36444	0	WORKING
21637	0	WORKING
57111		WORKING
44014		WORKING
		WORKING
46139		WORKING
		WORKING
24570		WORKING
7035		WORKING
28663		WORKING
19032		WORKING
		WORKING
		WORKING
51177		WORKING
16359		WORKING
33855		WORKING
		WORKING
19787		WORKING
	0	WORKING
		WORKING

12390		WORKING
18253		WORKING
56415		WORKING
9516		WORKING
33523	0	WORKING
79423		WORKING
54315	0	WORKING
43294		WORKING
13013		WORKING
49090		WORKING
12592		WORKING
34873		WORKING
11243	0	WORKING
15878		WORKING
7362		WORKING
11554		WORKING
62200		WORKING
		WORKING
66014	0	WORKING
40326		WORKING
58005		WORKING
36787	0	WORKING
51412		WORKING
36348	0	WORKING
45949		WORKING
70243		WORKING
46706	0	WORKING
35397		WORKING
18411		WORKING
46391	0	WORKING
48820		WORKING
25476		WORKING
7609		WORKING
43021	0	WORKING
17569		WORKING
18763		WORKING
37146		WORKING
32437	0	WORKING
19837	0	WORKING
15331		WORKING
		WORKING
45571	0	WORKING
44471		WORKING
54598	0	WORKING
32972		WORKING
9808		WORKING
8463		WORKING

65242		WORKING
48163		WORKING
27825		WORKING
32348	0	WORKING
17227		WORKING
30136		WORKING
29934		WORKING
13345		WORKING
31495		WORKING
33962		WORKING
9131	0	WORKING
778		WORKING
14839		WORKING
37173		WORKING
30930		WORKING
36297		WORKING
29430		WORKING
20851	0	WORKING
26821		WORKING
2934		WORKING
36518	0	WORKING
4901	0	WORKING
48683		WORKING
52075		WORKING
35940		WORKING
10305		WORKING
57303		WORKING
51509	0	WORKING
		WORKING
		WORKING
4520		WORKING
13995		WORKING
62918		WORKING
6946		WORKING
		WORKING
40469		WORKING
52401		WORKING
41967	0	WORKING
11961		WORKING
33803		WORKING
10200		WORKING
3366		WORKING
42230	0	WORKING
23143		WORKING
13363		WORKING
20055		WORKING
16192	0	WORKING



44711		WORKING
		WORKING
27982		WORKING
61694		WORKING
35913		WORKING
16933		WORKING
49742		WORKING
37751		WORKING
36407		WORKING
54068		WORKING
		WORKING
53781		WORKING
49274	0	WORKING
		WORKING
		WORKING
3972	0	WORKING
33084		WORKING
50987		WORKING
30511		WORKING
45048		WORKING
13363	0	WORKING
21573		WORKING
29162		WORKING
24095		WORKING
7407	0	WORKING
15441		WORKING
45828	0	WORKING
		WORKING
64367		WORKING
17696		WORKING
23078		WORKING
51404		WORKING
58531		WORKING
14435		WORKING
24904		WORKING
4804	0	WORKING
		WORKING
		WORKING
55213		WORKING
		WORKING
15466		WORKING
54611	0	WORKING
29776		WORKING
66741		WORKING
43944		WORKING
55072		WORKING
56838		WORKING

10322		WORKING
3860		WORKING
24637	0	WORKING
18096		WORKING
1029	0	WORKING
13108		WORKING
7520		WORKING
70983		WORKING
83300		WORKING
23034	0	WORKING
1760		WORKING
32438		WORKING
27409		WORKING
12380		WORKING
48623		WORKING
26948	0	WORKING
60536		WORKING
16867		WORKING
35803	0	WORKING
22726		WORKING
42062	0	WORKING
54001		WORKING
38222		WORKING
16061		WORKING
37302		WORKING
15391		WORKING
10641	0	WORKING
35019		WORKING
32889		WORKING
51103		WORKING
54041		WORKING
19521		WORKING
34651		WORKING
56428		WORKING
17157		WORKING
49794		WORKING
34921		WORKING
44225		WORKING
		WORKING
31762	0	WORKING
35042		WORKING
		WORKING
32112	0	WORKING
		WORKING
		WORKING
58373		WORKING
57542		WORKING

43866	0	WORKING
8046		WORKING
50956		WORKING
66671		WORKING
22500	0	WORKING
		WORKING
28164	0	WORKING
36315		WORKING
34299		WORKING
		WORKING
29172		WORKING
45351		WORKING
		WORKING
		WORKING
		WORKING
37821	0	WORKING
4157		WORKING
32685		WORKING
100236		WORKING
6194		WORKING
12629		WORKING
17241		WORKING
21640		WORKING
54775	0	WORKING
23967		WORKING
		WORKING
44008		WORKING
29286	0	WORKING
27392		WORKING
		WORKING
45659		WORKING
18273		WORKING
47560	0	WORKING
21596		WORKING
387	0	WORKING
21878	0	WORKING
		WORKING
		WORKING
31544	0	WORKING
32832	0	WORKING
10111	0	WORKING
		WORKING
29533		WORKING
61650		WORKING
69374		WORKING
8901		WORKING
8898		WORKING

43264	WORKING
776	WORKING
25616	WORKING
50458	WORKING
60654	WORKING
43891	WORKING
44021	WORKING
40481	WORKING
65679	WORKING
17765	WORKING
24185	WORKING
17593	WORKING
7075	WORKING
22579	WORKING
19067	WORKING
46370	WORKING
16145	WORKING
55727	WORKING
41555	WORKING
30345	WORKING
28102	WORKING
80842	WORKING
80524	WORKING
81400	WORKING
84469	WORKING
82866	WORKING
43788	WORKING
5466	WORKING
19400	WORKING
29544	WORKING
38605	WORKING
15215	WORKING
32137	WORKING
21620	WORKING
20691	WORKING
20759	WORKING
33711	WORKING
24398	WORKING
44795	WORKING
36663	WORKING
30898	WORKING
52737	WORKING
44715	WORKING
37468	WORKING
49454	WORKING
45172	WORKING
49761	WORKING

54498	WORKING
29340	WORKING
10713	WORKING
11803	WORKING
18818	WORKING
15296	WORKING
18832	WORKING
11784	WORKING
18121	WORKING
33016	WORKING
14074	WORKING
27071	WORKING
17638	WORKING
46918	WORKING
22358	WORKING
34072	WORKING
36163	WORKING
46078	WORKING
50071	WORKING
50753	WORKING
52966	WORKING
48715	WORKING
52468	WORKING
54596	WORKING
22130	WORKING
20708	WORKING
11518	WORKING
39698	WORKING
52024	WORKING
22713	WORKING
13838	WORKING
36708	WORKING
34689	WORKING
32065	WORKING
1238	WORKING
48100	WORKING
57051	WORKING
39099	WORKING
53322	WORKING
48112	WORKING
50644	WORKING
57435	WORKING
18596	WORKING
49607	WORKING
60674	WORKING
23094	WORKING
41843	WORKING

50025	WORKING
40987	WORKING
6334	WORKING
58432	WORKING
49469	WORKING
15018	WORKING
41617	WORKING
5422	WORKING
33335	WORKING
67998	WORKING
43883	WORKING
11009	WORKING
355	WORKING
9943	WORKING
28467	WORKING
65010	WORKING
47743	WORKING
32121	WORKING
64856	WORKING
68877	WORKING
53031	WORKING
48214	WORKING
56116	WORKING
57936	WORKING
57244	WORKING
45465	WORKING
40615	WORKING
15346	WORKING
42778	WORKING
45491	WORKING
15437	WORKING
35362	WORKING
15353	WORKING
65143	WORKING
40246	WORKING
77581	WORKING
63021	WORKING
65140	WORKING
35975	WORKING
30668	WORKING
72778	WORKING
15186	WORKING
55198	WORKING
72449	WORKING
48366	WORKING
31622	WORKING
49185	WORKING

6288		WORKING
20823		WORKING
63032		WORKING
3281		WORKING
32302		WORKING
		WORKING
12530	0	WORKING
48788		WORKING
47040		WORKING
4055		WORKING
		WORKING
36498	0	WORKING
		WORKING
5104		WORKING
		WORKING
42270		WORKING
33394		WORKING
16668		WORKING
		WORKING
47089	0	WORKING
59953		WORKING
56651		WORKING
14075		WORKING
		WORKING
40196		WORKING
67852		WORKING
28874		WORKING
28388		WORKING
		WORKING
49529		WORKING
49232		WORKING
6847		WORKING
56918		WORKING
		WORKING
48880	0	WORKING
		WORKING
33311		WORKING
415-287	0	WORKING
25073		WORKING
65032		WORKING
		WORKING
27900		WORKING
		WORKING
36683	0	WORKING
188		WORKING
6665		WORKING
43434		WORKING

22543		WORKING
33603	0	WORKING
		WORKING
20643		WORKING
37427		WORKING
26108		WORKING
49041		WORKING
		WORKING
		WORKING
36615		WORKING
58376		WORKING
59744		WORKING
13101	0	WORKING
		WORKING
37040		WORKING
13660		WORKING
		WORKING
4467		WORKING
49874		WORKING
		WORKING
15784	0	WORKING
81547		WORKING
18828	0	WORKING
		WORKING
		WORKING
53386		WORKING
37651		WORKING
24869		WORKING
61909		WORKING
5915		WORKING
43693	0	WORKING
13983	0	WORKING
11162		WORKING
		WORKING
		WORKING
22246	0	WORKING
46634	0	WORKING
13130		WORKING
4550		WORKING
		WORKING
11485		WORKING
23302		WORKING
54573		WORKING
71359		WORKING
52073		WORKING
18017		WORKING
108015		WORKING



50689		WORKING
14769		WORKING
55433		WORKING
18262		WORKING
38516	0	WORKING
21693	0	WORKING
		WORKING
8788		WORKING
2817		WORKING
7684		WORKING
		WORKING
57854		WORKING
52853		WORKING
53350	0	WORKING
4075		WORKING
		WORKING
27973		WORKING
		WORKING
10643		WORKING
45791		WORKING
42744		WORKING
		WORKING
29103		WORKING
4544		WORKING
		WORKING
10121		WORKING
24479		WORKING
34548	0	WORKING
64458		WORKING
23195		WORKING
22653		WORKING
	0	WORKING
51863		WORKING
32863		WORKING
7602		WORKING
		WORKING
54018	0	WORKING
		WORKING
20675		WORKING
		WORKING
66026		WORKING
21025		WORKING
56951	0	WORKING
24658		WORKING
		WORKING
41572		WORKING
47870	0	WORKING

43831		WORKING
36339		WORKING
49463		WORKING
3740		WORKING
		WORKING
22292		WORKING
		WORKING
12690		WORKING
6378		WORKING
51353		WORKING
11469		WORKING
19413		WORKING
51243		WORKING
39870		WORKING
		WORKING
41902		WORKING
		WORKING
39730		WORKING
21998		WORKING
	0	WORKING
69727	0	WORKING
34258	0	WORKING
46310	0	WORKING
60759		WORKING
16826		WORKING
34040		WORKING
37615		WORKING
		WORKING
		WORKING
	0	WORKING
1851		WORKING
29352		WORKING
17595		WORKING
		WORKING
67273		WORKING
		WORKING
54337		WORKING
		WORKING
		WORKING
21697	0	WORKING
		WORKING
		WORKING
		WORKING
		WORKING
		WORKING
23504	0	WORKING
		WORKING

27090		WORKING
		WORKING
19706		WORKING
16025		WORKING
46509		WORKING
35803	0	WORKING
42854		WORKING
		WORKING
		WORKING
41995		WORKING
		WORKING
		WORKING
57495		WORKING
31079		WORKING
59963		WORKING
		WORKING
242	0	WORKING
		WORKING
45564	0	WORKING
11555	0	WORKING
1370	0	WORKING
43931		WORKING
52004		WORKING
49177		WORKING
73103		WORKING
41978		WORKING
33775		WORKING
39620	0	WORKING
21100		WORKING
9377	0	WORKING
		WORKING
62702		WORKING
14939		WORKING
27955		WORKING
44234		WORKING
21039		WORKING
60875		WORKING
59472		WORKING
47056		WORKING
30179		WORKING
39048		WORKING
53951		WORKING
44499		WORKING
4101		WORKING
9126		WORKING
14280		WORKING
11797		WORKING

PG 59

31277		WORKING
77468		WORKING
14729		WORKING
24359		WORKING
49890		WORKING
48470		WORKING
		WORKING
57745		WORKING
15997		WORKING
43731		WORKING
43560		WORKING
		WORKING
73077		WORKING
79728		WORKING
52956		WORKING
		WORKING
51420		WORKING
4198		WORKING
10234		WORKING
75128		WORKING
53671		WORKING
51227		WORKING
56856		WORKING
36775		WORKING
52215		WORKING
47922		WORKING
17718		WORKING
28356		WORKING
38759		WORKING
46321		WORKING
7808		WORKING
58421		WORKING
21325		WORKING
34330		WORKING
30147		WORKING
18706		WORKING
3229		WORKING
71083		WORKING
73475		WORKING
5615		WORKING
9350		WORKING
23801		WORKING
31286	0	WORKING
35483		WORKING
12924		WORKING
68871		WORKING
62055		WORKING

23996		WORKING
51585	0	WORKING
49369		WORKING
28368		WORKING
76833		WORKING
41729		WORKING
52421		WORKING
32379		WORKING
56838		WORKING
60183		WORKING
564		WORKING
59079		WORKING
		WORKING
039262-022087	0	WORKING
3274		WORKING
10750		WORKING
26119	0	WORKING
PR38778		WORKING
39792	0	WORKING
		WORKING
		WORKING
19339		WORKING
60014		WORKING
54471		WORKING
12028	0	WORKING
36920		WORKING
8760		WORKING
2929	0	WORKING
7107		WORKING
		WORKING
22162	0	WORKING
27248	0	WORKING
		WORKING
13180		WORKING
5158	0	WORKING
69116		WORKING
39704	0	WORKING
69708		WORKING
32909	0	WORKING
33852		WORKING
76295	0	WORKING
38899		WORKING
		WORKING
		WORKING
		WORKING
19697		WORKING
53270		WORKING

30942		WORKING
		WORKING
52470		WORKING
	0	WORKING
46374	0	WORKING
	0	WORKING
		WORKING
50289	0	WORKING
		WORKING
15356		WORKING
49548		WORKING
		WORKING
11401	0	WORKING
24922	0	WORKING
21358		WORKING
		WORKING
13600	0	WORKING
20724	0	WORKING
		WORKING
18655		WORKING
36921		WORKING
		WORKING
		WORKING
		WORKING
		WORKING
		WORKING
		WORKING
		WORKING
20717		WORKING
21779		WORKING
		WORKING
		WORKING
		WORKING
28913	0	WORKING
20470		WORKING
		WORKING
54688		WORKING
29086		WORKING
62201		WORKING
53052		WORKING
44861	0	WORKING
		WORKING
31659	0	WORKING
80787		WORKING
21430	0	WORKING
		WORKING
11758	0	WORKING
11291		WORKING

18146		WORKING
33896	0	WORKING
28504		WORKING
		WORKING
54627		WORKING
61272		WORKING
60685		WORKING
57399		WORKING
24567		WORKING
29400		WORKING
		WORKING
		WORKING
61244		WORKING
25628		WORKING
22881		WORKING
52766		WORKING
		WORKING
10619	0	WORKING
14400		WORKING
41868	0	WORKING
54822		WORKING
	0	WORKING
83756		WORKING
46962		WORKING
623		WORKING
39968		WORKING
23013		WORKING
204	0	WORKING
		WORKING
58869		WORKING
		WORKING
64969		WORKING
46044	0	WORKING
36387	0	WORKING
12245	0	WORKING
7460		WORKING
		WORKING
		WORKING
12619		WORKING
30351		WORKING
49378		WORKING
		WORKING
45173		WORKING
17999	0	WORKING
38508		WORKING
43533		WORKING
9593	0	WORKING

	27035	0	WORKING
	27123		WORKING
			WORKING
	17001		WORKING
	29971		WORKING
	39958		WORKING
			WORKING
	68634		WORKING
	26883		WORKING
	75189	0	WORKING
	25543		WORKING
	42064		WORKING
	24265		WORKING
		0	WORKING
			WORKING
	13990		WORKING
	51627		WORKING
	29058		WORKING
	23996		WORKING
	10081		WORKING
	64051		WORKING
	49935		WORKING
			WORKING
			WORKING
	49888		WORKING
	18086		WORKING
	51604		WORKING
	17474		WORKING
	26045		WORKING
	42092		WORKING
	1254	0	WORKING
	338	0	WORKING
			WORKING
			WORKING
TITLE		0	WORKING
			WORKING
			WORKING
TITLE			WORKING
		0	WORKING
			WORKING
			WORKING
			WORKING
			WORKING
TITLE		0	WORKING
			WORKING
			WORKING



		WORKING
		WORKING
TITLE		WORKING
		WORKING
		WORKING
TITLE		WORKING
		WORKING
		WORKING
		WORKING
TITLE	0	WORKING
		WORKING
		WORKING
		WORKING
		WORKING
		WORKING
		WORKING
		WORKING
		WORKING
		WORKING
		WORKING
		WORKING
		WORKING
		WORKING
TITLE		WORKING
TITLE	0	WORKING
		WORKING
		WORKING
TITLE		WORKING
		WORKING
		WORKING
		WORKING
		WORKING
		WORKING
		WORKING
		WORKING
		WORKING
		WORKING
TITLE		WORKING
		WORKING
TITLE	0	WORKING
		WORKING





		WORKING
		WORKING
		WORKING
		WORKING
		WORKING
		WORKING
		WORKING
PL2006	0	WORKING
		WORKING
		WORKING
PL2001	0	WORKING
		WORKING
		WORKING
		WORKING
		WORKING
		WORKING
TAX RELOC CERT	0	WORKING
		WORKING

Year	ID	GEO ID	D	Type	Taxpayer HS	DBA	Situs Addre
2024	161379	0134-0108-110		Real	HORN MERYes	BUG SHOP	1201 S FRC
2024	161395	0134-0121-130		Real	CARR WANYes		7 FOX LN A
2024	161398	0134-0124-000		Real	VANCE LONYes		1900 VELA'
2024	161403	0134-0126-110		Real	MOODY GLYes		1994 S VEL
2024	161404	0134-0127-000		Real	LAMBERT FYes		140 PHILLIF
2024	161405	0134-0128-000		Real	SAUCEDA AYes		144 PHILLIF
2024	161408	0134-0131-000		Real	LYCKA CHAYes		1938 SHAN
2024	161411	0134-0133-000		Real	MCFATTER Yes		1900 SHAN
2024	161413	0134-0135-000		Real	HOELSCHEIYes	HAIRSTYLE'	1908 SHAN
2024	161415	0134-0137-000		Real	ZAPALAC J/Yes		1812 SHAN
2024	161429	0134-0146-000		Real	CURRAN MYes		812 CEMET
2024	161436	0134-0153-000		Real	HEBERT M/Yes		609 CAHILL
2024	161437	0134-0155-000		Real	FERNANDE Yes		613 CAHILL
2024	161440	0134-0158-000		Real	ROUSE JOHYes		1215 SHAN
2024	161444	0134-0163-000		Real	DOIRON LI/Yes		1225 SHAN
2024	161446	0134-0165-000		Real	LEAL ALBEFYes		612 CAHILL
2024	161448	0134-0168-000		Real	FRENCH BRYes		713 CAHILL
2024	161449	0134-0169-000		Real	TORRES ENYes		705 CAHILL
2024	161450	0134-0170-000		Real	SNYDER JE/Yes		725 CAHILL
2024	161457	0134-0174-000		Real	OWERS BO Yes		1613 SHAN
2024	161466	0134-0182-000		Real	BROWN MIYes		605 KADER
2024	161468	0134-0184-000		Real	BAGWELL IYes		1513 ALEN.
2024	161472	0134-0187-000		Real	RISHARDSCYes		604 KADER
2024	161474	0134-0190-000		Real	CAZARES GYes		1640 ALEN.
2024	161479	0134-0194-000		Real	DONHAM IYes		1827 SHAN
2024	491322	0134-0194-110		Real	PENNEY RI/Yes		1700 WILBI
2024	161480	0134-0195-000		Real	SWITZER J/Yes		1641 ALEN.
2024	161483	0134-0197-110		Real	GRIFFITH GYes		1929 SHAN
2024	161488	0134-0200-120		Real	RODRIGUEYes		221 PHILLIF
2024	161493	0134-0207-000		Real	CANTU JAVYes		917 KADER
2024	161495	0134-0209-000		Real	WEAVER JCYes		1101 KADE
2024	161501	0134-0215-000		Real	RODGERS EYes		916 KADER
2024	161503	0134-0217-000		Real	SOLEY GARYes		1516 GIFFC
2024	161510	0134-0223-000		Real	WARREN BYes		1001 HOEL
2024	161512	0134-0225-000		Real	SKUCIUS GIYes		1024 HOEL
2024	161513	0134-0226-000		Real	REED EDWYes		1104 HOEL
2024	161515	0134-0227-000		Real	WALKER DIYes		1112 HOEL
2024	161520	0134-0233-000		Real	MACK DARYes		1116 HOEL
2024	161523	0134-0235-110		Real	PERRY RIC/Yes		928 CEMET
2024	161588	0134-0271-000		Real	GREEN LINIYes		129 W PHIL
2024	161592	0134-0275-000		Real	BRADBERRYes		153 W PHIL
2024	161596	0134-0278-000		Real	JENNINGS (Yes		2217 S FRC
2024	161601	0134-0283-000		Real	WENDEL T/Yes		209 BEECH
2024	161604	0134-0285-000		Real	FAMBROU(Yes		2321 S FRC
2024	161605	0134-0286-000		Real	GUTIERREZYes		2325 S FRC
2024	161607	0134-0287-000		Real	GILBERT C/Yes		121 BEECH

2024	161615	0134-0292-000	Real	CHELINE N	Yes	BRAZOSPO	2617 S FRO
2024	161629	0134-0301-000	Real	ROBERTS G	Yes		2801 S HIG
2024	161648	0134-0313-000	Real	YOUNG AN	Yes		2525 S VEL
2024	161651	0134-0316-000	Real	HASELOFF I	Yes		2606 SHAN
2024	161653	0134-0318-000	Real	REICHERT L	Yes		2417 S VEL
2024	161656	0134-0321-000	Real	MORROW I	Yes		2317 HIGH'
2024	161658	0134-0323-000	Real	KAREN RUI	Yes		2312 SHAN
2024	161673	0134-0333-000	Real	WOOD JIM	Yes		274 E PHILI
2024	161695	0134-0352-110	Real	FERGUSON	Yes		2615 SHAN
2024	161706	0134-0358-120	Real	(CO) ROSA	Yes		290 E PHILI
2024	163465	0180-0004-000	Real	FINLEY JOH	Yes		716 MUNSI
2024	163466	0180-0005-000	Real	GONZALEZ	Yes		514 BRYAN
2024	163482	0180-0011-000	Real	BUTLER DA	Yes		723 S WALI
2024	163483	0180-0011-110	Real	COOK JERR	Yes		628 BRYAN
2024	163488	0180-0015-000	Real	SANTOS RL	Yes		741 MUNSI
2024	163489	0180-0015-110	Real	PEREZ BALI	Yes		733 MUNSI
2024	163501	0180-0024-110	Real	MUNSON F	Yes		632 S WALI
2024	163502	0180-0025-000	Real	TORRES NC	Yes		600 S WALI
2024	163517	0180-0036-000	Real	HUNGER D.	Yes		700 S WALI
2024	163518	0180-0036-001	Real	JABLECKI L	Yes		910 WALLE
2024	168863	0318-0022-000	Real	FUCHS PAT	Yes		157 HOSPI
2024	168865	0318-0023-000	Real	ROBERTSO	Yes		217 E HOSF
2024	637781	0318-0023-002	Real	ROUSE MA	Yes		217 1/2 HC
2024	168951	0318-0058-110	Real	VARGAS D/	Yes		1198 HEND
2024	170762	0375-0002-300	Real	MANTHEI L	Yes		921 CANN/
2024	170769	0375-0005-000	Real	WRIGHT M	Yes		804 N TINS
2024	170770	0375-0005-110	Real	STEFKA JER	Yes		903 E MILL
2024	170771	0375-0006-000	Real	SANDERS D	Yes		911 E MILL
2024	170782	0375-0016-000	Real	BROWN BII	Yes		415 PECAN
2024	170787	0375-0022-000	Real	NOE MIKE	Yes		908 E CEDA
2024	170790	0375-0025-000	Real	HOUSTON .	Yes		819 E MYR'
2024	170810	0375-0042-000	Real	SHORT BRE	Yes		309 S DOW
2024	497623	0375-0089-110	Real	BIERI FRAN	Yes		1513 COUN
2024	170881	0375-0103-110	Real	HUNDL JOH	Yes		701 BUCHT
2024	637141	0375-0106-001	Real	FORD CLAR	Yes		501 BUCHT
2024	170944	0375-0148-000	Real	MCLENDON	Yes		500 S DOW
2024	170974	0375-0172-000	Real	COALE KEV	Yes		901 S ANDI
2024	170976	0375-0173-110	Real	WAGONER	Yes		849 S ANDI
2024	170983	0375-0177-000	Real	SORIA MEL	Yes		601 KIBER
2024	170990	0375-0182-000	Real	BRODIE BR	Yes		616 E MULI
2024	170992	0375-0183-110	Real	MCDANIEL	Yes		610 MULBE
2024	170997	0375-0187-110	Real	BARROW C	Yes		618 E MYR'
2024	171013	0375-0201-000	Real	CONTRERA	Yes		207 E KIBER
2024	171015	0375-0204-000	Real	BATTEN DC	Yes		300 KIBER
2024	171028	0375-0215-110	Real	EDWARDS	Yes		1034 S ANE
2024	535838	0375-0231-001	Real	ROBERTS G	Yes		228 HOSPI
2024	171122	0380-0013-000	Real	RODRIGUE	Yes		437 E CEDA

2024	171124	0380-0015-000	Real	CONSIDO C	Yes	E CEDAR ST
2024	171129	0380-0020-000	Real	MATA MAF	Yes	623 N AND
2024	171132	0380-0023-000	Real	CATO WAY	Yes	510 E MILL
2024	171140	0380-0030-000	Real	ROBINSON	Yes	809 N CHEI
2024	519641	0380-0041-005	Real	WILLY RICH	Yes	732 W MUI
2024	171177	0380-0056-000	Real	NOVAK TEF	Yes	1150 COUN
2024	171235	0380-0080-120	Real	HAMRICK J	Yes	1024 COUN
2024	545030	0380-0127-001	Real	BULANEK JI	Yes	105 SILVER
2024	171320	0380-0129-000	Real	STEWART F	Yes	104 E BROI
2024	171325	0380-0134-000	Real	MOORE T L	Yes	400 E BROI
2024	171326	0380-0135-000	Real	GOODSON	Yes	301 E BROI
2024	171330	0380-0138-000	Real	NEAL CLYD	Yes	302 SILVER
2024	171331	0380-0139-000	Real	SELLECK TH	Yes	205 E BROI
2024	171332	0380-0140-000	Real	CLARK WIL	Yes	201 E BROI
2024	171335	0380-0144-000	Real	SIMMONS	Yes	202 SILVER
2024	171337	0380-0146-000	Real	MOCK RAN	Yes	211 SILVER
2024	171338	0380-0147-000	Real	HEAD LOUI	Yes	104 SILVER
2024	171343	0380-0152-000	Real	ZGARBA W	Yes	201 SILVER
2024	619161	0380-0153-001	Real	SMITH RAY	Yes	2800 N VAI
2024	171371	0380-0177-000	Real	BRONTE M	Yes	736 NORTH
2024	171457	0380-0214-110	Real	BANDA RO	Yes	812 MARS
2024	171461	0380-0216-000	Real	HALL THELI	Yes	724 W LIVE
2024	171464	0380-0219-000	Real	HALL JOHN	Yes	813 MARS
2024	171467	0380-0222-000	Real	SPEARS JAN	Yes	721 W LIVE
2024	171468	0380-0223-000	Real	BRANCH LC	Yes	713 W LIVE
2024	171471	0380-0226-000	Real	MILLS EDW	Yes	800 MARS
2024	171472	0380-0227-000	Real	GREAR MC	Yes	808 MARS
2024	171473	0380-0228-000	Real	ALEXANDEI	Yes	725 W LIVE
2024	180435	0699-0003-130	Real	ROBLES JU	Yes	206 N PAR
2024	180460	0699-0015-000	Real	HIGGINS AI	Yes	117 T J WR
2024	180811	1170-0006-000	Real	BICKLE DEB	Yes	709 E AKER
2024	180817	1170-0012-000	Real	TEDRICK EF	Yes	716 E AKER
2024	180828	1170-0023-000	Real	STALLKNEC	Yes	812 E WILK
2024	180839	1170-0034-000	Real	VILLANUEV	Yes	824 E AKER
2024	180841	1170-0035-000	Real	BOSQUEZ E	Yes	800 E AKER
2024	180844	1170-0038-000	Real	BATTS PATI	Yes	812 E AKER
2024	181499	1310-0007-000	Real	ILLGEN RO	Yes	209 N COLL
2024	181500	1310-0007-110	Real	HILLMAN P	Yes	217 N COLL
2024	181528	1310-0036-000	Real	JONES MAF	Yes	MARK JONI 124 W MYF
2024	181534	1310-0043-000	Real	PATTERSON	Yes	PATTERSON 120 W MYF
2024	181617	1310-0140-000	Real	RICHARDSC	Yes	116 E PEAC
2024	181630	1310-0153-000	Real	MCLENDON	Yes	200 E ORAI
2024	181633	1310-0156-000	Real	MASSINGIL	Yes	228 E ORAI
2024	181641	1310-0169-000	Real	SHELTON V	Yes	212 E MAG
2024	181655	1310-0185-000	Real	BLANCO EL	Yes	629 N ARC
2024	181666	1310-0195-000	Real	KNIGHT EA	Yes	609 N VALL
2024	181670	1310-0195-140	Real	JONES JANI	Yes	617 N VALL

2024	181675	1310-0200-000	Real	HALL ROD Yes	517 N VALL
2024	181692	1310-0217-000	Real	GROVES LL Yes	445 E MYR'
2024	181697	1310-0222-000	Real	TURNER RC Yes	401 E MYR'
2024	181699	1310-0224-000	Real	COX DARR\ Yes	300 E MYR'
2024	181703	1310-0226-120	Real	PACKARD T Yes	406 E MYR'
2024	181704	1310-0227-000	Real	DUKE JOHN Yes	420 E MYR'
2024	181705	1310-0228-000	Real	OWENS SH Yes	444 E MYR'
2024	181721	1310-0251-000	Real	FLORES MA Yes	306 S HANC
2024	181722	1310-0252-000	Real	FELDER EU\ Yes	310 S HANC
2024	181723	1310-0254-000	Real	WOODS LIL Yes	312 S HANC
2024	181727	1310-0258-000	Real	OROZCO M Yes	206 W PLU
2024	181733	1310-0264-000	Real	ORDONEZ / Yes	217 W PEA
2024	181744	1310-0275-000	Real	CALDERON Yes	221 W ORA
2024	181745	1310-0276-000	Real	CALDERON Yes	217 W ORA
2024	181771	1310-0296-000	Real	GONZALEZ Yes	211 W MA
2024	181777	1310-0301-000	Real	WHITE ISRE Yes	305 N HAN
2024	181788	1310-0310-000	Real	BROWN RC Yes	409 N HAN
2024	181811	1310-0328-000	Real	MANZANO Yes	310 T J WR
2024	181828	1310-0346-000	Real	LUJAN JUA\ Yes	312 W MYF
2024	181830	1310-0348-000	Real	SAMPSON ' Yes	127 N ERSK
2024	181852	1310-0368-000	Real	ALAMILLO . Yes	312 W PEA
2024	181855	1310-0371-000	Real	RODRIQUE Yes	214 S ERSK
2024	181858	1310-0374-000	Real	RODRIGUE: Yes	305 W PEA
2024	181859	1310-0375-000	Real	MARTINEZ Yes	307 W PEA
2024	181869	1310-0385-000	Real	GUZMAN F Yes	300 W PLU
2024	181878	1310-0391-000	Real	HOBBS RU\ Yes	325 N PARF
2024	181879	1310-0392-000	Real	RUSSELL V\ Yes	317 N PARF
2024	181891	1310-0404-000	Real	IVEY MELIN Yes	430 E ORAI
2024	181899	1310-0411-000	Real	WILLIAMS . Yes	300 E PEAC
2024	181906	1310-0416-110	Real	MAYNARD Yes	500 E ORAI
2024	181907	1310-0417-000	Real	FOX DEBOF Yes	518 E ORAI
2024	181910	1310-0423-000	Real	BOOTH CEC\ Yes	209 S MOR
2024	181920	1310-0433-000	Real	SORIA GEO Yes	616 E PEAC
2024	181924	1310-0436-000	Real	ACUNA WE Yes	820 E ORAI
2024	181929	1310-0442-000	Real	MARTINEZ Yes	704 E PEAC
2024	181939	1310-0451-000	Real	BANDA JOE Yes	302 RYAN S
2024	181945	1310-0458-000	Real	GREENSHA Yes	801 N ARCC
2024	181957	1310-0470-000	Real	STROTHER Yes	911 N VALL
2024	181958	1310-0471-000	Real	BANKS TOM Yes	915 N VALL
2024	181959	1310-0472-000	Real	LEWIS CAR\ Yes	917 N VALL
2024	181963	1310-0476-000	Real	BANKS HAT\ Yes	300 N COLL
2024	181975	1310-0485-000	Real	HALL JULIA Yes	630 W LOC
2024	181980	1310-0488-000	Real	MILLS LUCI Yes	607 W LIVE
2024	181983	1310-0492-000	Real	BUTLER JEN\ Yes	420 N COLL
2024	181988	1310-0495-000	Real	FYLES LEW\ Yes	520 N COLL
2024	181994	1310-0502-000	Real	MILLIGAN I Yes	624 W LIVE
2024	181998	1310-0506-110	Real	JACKSON R Yes	609 W CED



2024	181999	1310-0507-000	Real	MERCHAN	Yes	637 W MIL
2024	182004	1310-0513-000	Real	BARRIERA	(Yes	617 N COLI
2024	182012	1310-0520-000	Real	CHAVEZ M.	Yes	614 N COLI
2024	653951	1310-0521-099	Real	PERRY LOIS	Yes	612 N COLI
2024	182022	1310-0529-000	Real	BROWN DC	Yes	220 N WAL
2024	182034	1310-0542-000	Real	MATA ERN	Yes	142 N COLI
2024	182035	1310-0542-110	Real	MATA CON	Yes	138 N COLI
2024	182039	1310-0545-000	Real	WOODS M.	Yes	221 N PARF
2024	182042	1310-0547-000	Real	HARRIS JO	Yes	215 N PARF
2024	182063	1310-0568-000	Real	JONES ROB	Yes	501 E MULI
2024	182065	1310-0570-000	Real	GALVAN AL	Yes	518 E MULI
2024	182104	1310-0604-000	Real	BODDEN JC	Yes	330 N ROCI
2024	182115	1310-0613-000	Real	AMBROSE .	Yes	314 N ROCI
2024	182118	1310-0615-000	Real	ZAMBADA	Yes	322 S HANC
2024	182126	1310-0623-000	Real	VIOLA JANI	Yes	321 W PLU
2024	182127	1310-0624-000	Real	SUSTAITA	kYes	322 N MUF
2024	182131	1310-0628-000	Real	LEWIS VICK	Yes	308 W MUI
2024	182137	1310-0633-000	Real	QUINTANIL	Yes	333 W MUI
2024	182139	1310-0635-000	Real	PEREZ MAF	Yes	316 W MUI
2024	182150	1310-0646-000	Real	JASSO TERE	Yes	525 S ERSK
2024	182151	1310-0647-000	Real	OROZCO N	Yes	505 S ERSK
2024	182155	1310-0651-000	Real	HERNANDE	Yes	600 S HANC
2024	182156	1310-0652-000	Real	BERMEA ST	Yes	608 S HANC
2024	182160	1310-0656-000	Real	VILLARREA	Yes	216 W KIBE
2024	182168	1310-0663-000	Real	CABARRUB	Yes	317 W MUI
2024	182169	1310-0664-000	Real	CABARRUB	Yes	319 W MUI
2024	182174	1310-0670-000	Real	JAMES ANI	Yes	622 S ERSK
2024	182178	1310-0673-000	Real	VILLANUEV	Yes	317 W KIBE
2024	182179	1310-0674-000	Real	MARSHALL	Yes	325 W KIBE
2024	182187	1310-0681-110	Real	MOSQUED.	Yes	209 W KIBE
2024	182194	1310-0690-000	Real	SORIA CARI	Yes	211 W KIBE
2024	182205	1310-0697-110	Real	CAUDILLO	(Yes	400 BRYAN
2024	182207	1310-0699-000	Real	MURRAY J	Yes	603 E LOCL
2024	182209	1310-0702-000	Real	SMITH KAR	Yes	627 E LOCL
2024	182211	1310-0703-000	Real	CALDERON	Yes	628 E LIVE
2024	182235	1310-0721-000	Real	GILBERT RL	Yes	500 N PARF
2024	182239	1330-0001-000	Real	EASTON DC	Yes	36 W KAYS
2024	182242	1330-0005-000	Real	JONES THO	Yes	30 N KAYSI
2024	182244	1330-0007-000	Real	MCMAHAN	Yes	26 N KAYSI
2024	182246	1330-0009-000	Real	ALLISON V	Yes	22 N KAYSI
2024	182249	1330-0012-000	Real	WILSON TH	Yes	16 N KAYSI
2024	182260	1330-0023-000	Real	COX JUDY	/Yes	19 N KAYSI
2024	182261	1330-0024-000	Real	HOCKETT D	Yes	17 N KAYSI
2024	182265	1330-0028-000	Real	ROMERO P	Yes	9 N KAYSIE
2024	182266	1330-0029-000	Real	FRANKLIN	(Yes	7 N KAYSIE
2024	182272	1330-0037-000	Real	STOKELY TF	Yes	10 S KAYSIE
2024	182273	1330-0038-000	Real	RIVERA DEI	Yes	12 S KAYSIE

2024	182275	1330-0040-000	Real	WILEY GRE Yes	16 S KAYSIE
2024	182276	1330-0041-000	Real	COOK RON Yes	29 S KAYSIE
2024	182281	1330-0046-000	Real	CALCOTE M Yes	19 S KAYSIE
2024	182284	1330-0049-000	Real	RILEY CARL Yes	13 S KAYSIE
2024	182290	1330-0055-000	Real	EBERSPACH Yes	1 S KAYSIE
2024	182296	1332-0001-005	Real	MONDRAG Yes	1191 THON
2024	182299	1332-0001-008	Real	GREEN MEI Yes	1205 THON
2024	182309	1332-0002-010	Real	BOWMAN I Yes	1159 THON
2024	182311	1332-0002-012	Real	HILTON JUI Yes	1147 THON
2024	182312	1332-0002-013	Real	HILL JERALI Yes	1143 THON
2024	182313	1332-0002-014	Real	CARROLL JI Yes	1139 THON
2024	182314	1332-0003-001	Real	ALBRIGHT C Yes	1140 THON
2024	182322	1332-0003-009	Real	PEGODA LI Yes	1172 THON
2024	182324	1332-0003-011	Real	DEWEESE I Yes	1180 THON
2024	182330	1332-0003-017	Real	DONEHUE I Yes	1171 CARE
2024	182336	1332-0003-023	Real	MULLINS SI Yes	1147 CARE
2024	182340	1332-0003-027	Real	MCCRACKE Yes	1131 CHRIS
2024	182341	1332-0003-028	Real	HUDGINS L Yes	1127 CHRIS
2024	182344	1332-0004-003	Real	WALKER TE Yes	1188 CARE
2024	182347	1332-0004-006	Real	KELLEY MA Yes	1176 CARE
2024	182350	1332-0004-009	Real	RAMIREZ A Yes	1164 CARE
2024	182356	1332-0004-015	Real	EDWARDS J Yes	1140 CARE
2024	515741	1333-0001-002	Real	HENRICHS I Yes	1104 N BEL
2024	515746	1333-0001-007	Real	PATTERSON Yes	1000 N BEL
2024	515753	1333-0001-014	Real	KOTHE JOH Yes	901 S BELLI
2024	515756	1333-0001-017	Real	CONNER PJ Yes	913 S BELLI
2024	515758	1333-0001-019	Real	HADA RAJE Yes	921 S BELLI
2024	515764	1333-0001-025	Real	GRESHAM I Yes	1105 S BEL
2024	515765	1333-0001-026	Real	GORMAN J Yes	1109 S BEL
2024	515766	1333-0002-001	Real	ABSHIRE RC Yes	1109 N BEL
2024	515771	1333-0002-006	Real	DUONG CU Yes	1005 N BEL
2024	515773	1333-0002-008	Real	SELLS BETT Yes	921 N BELL
2024	515777	1333-0002-012	Real	STRIPLING J Yes	905 N BELL
2024	515780	1333-0002-015	Real	CARRINGT C Yes	809 N BELL
2024	515785	1333-0002-020	Real	NICKERSON Yes	808 S BELLI
2024	515787	1333-0002-022	Real	RICE LESLIE Yes	900 S BELLI
2024	515793	1333-0002-028	Real	SILVER EAR Yes	1000 S BEL
2024	515795	1333-0002-030	Real	LEEPER KEI Yes	1008 S BEL
2024	182364	1335-0009-000	Real	HEATHERLY Yes	225 ANGLE
2024	182369	1335-0019-000	Real	NETTLES TH Yes	245 ANGLE
2024	182371	1335-0021-000	Real	WEBB ROB Yes	203 ANGLE
2024	182376	1335-0028-000	Real	THREATT C Yes	221 ANGLE
2024	182687	1362-0007-000	Real	HAIL MITCH Yes	704 E MAG
2024	182702	1370-0004-000	Real	SINGER STI Yes	1360 GIFFC
2024	187224	1670-0002-000	Real	BLAND ROE Yes	131 MEAD
2024	187228	1670-0006-000	Real	WILKES BRI Yes	123 MEAD
2024	187232	1670-0011-000	Real	CHAVANA I Yes	113 MEAD

2024	187235	1670-0014-000	Real	MIKEL CAR	Yes	107 MEAD
2024	187239	1670-0017-110	Real	BLOUNT JE	Yes	101 FINCH
2024	187242	1670-0020-000	Real	BROWN BR	Yes	107 FINCH
2024	187244	1670-0021-001	Real	GARAY MIC	Yes	111 FINCH
2024	187251	1670-0028-000	Real	REED MAR	Yes	104 FINCH
2024	187253	1670-0030-000	Real	HUTCHEIS	Yes	118 MEAD
2024	187265	1670-0042-000	Real	RAMIREZ E	Yes	106 MEAD
2024	194059	2217-0002-000	Real	HARRIS JIM	Yes	716 MOLIN
2024	194068	2217-0011-000	Real	PERKINS B	Yes	912 MOLIN
2024	194074	2217-0017-000	Real	NGO PHUO	Yes	1016 MOLI
2024	194076	2217-0019-000	Real	KILGUS NIN	Yes	1104 MOLI
2024	194077	2217-0020-000	Real	RIEGER KE	Yes	1108 MOLI
2024	194087	2217-0107-000	Real	HEIRONIMI	Yes	1109 MOLI
2024	194093	2217-0206-000	Real	BIGGERS A	Yes	1005 MOLI
2024	194094	2217-0207-000	Real	BLUMBERG	Yes	1009 MOLI
2024	194096	2217-0209-000	Real	GARDNER F	Yes	7 SUNNYBF
2024	194097	2217-0210-000	Real	ALEXANDE	Yes	6 SUNNYBF
2024	194100	2217-0302-000	Real	FINDLEY A	Yes	3 STONEYB
2024	194104	2217-0306-000	Real	HINNANT F	Yes	905 MOLIN
2024	194110	2217-0312-000	Real	LIMMER FF	Yes	5 SHALLOW
2024	194116	2217-0406-000	Real	HUNTER LC	Yes	2 LAZYBRO
2024	194117	2217-0407-000	Real	ISAACS MIC	Yes	809 MOLIN
2024	194123	2217-0413-000	Real	AUSTIN GE	Yes	5 STONEYB
2024	194126	2217-0503-000	Real	MOGFORD	Yes	10 LAZYBR
2024	194128	2217-0505-000	Real	REAMS JUC	Yes	12 LAZYBR
2024	194129	2217-0506-000	Real	CALDERON	Yes	13 LAZYBR
2024	194131	2218-0001-000	Real	PETROSKY	Yes	1201 MOLI
2024	194133	2218-0003-000	Real	BELOTE YV	Yes	1209 MOLI
2024	194141	2218-0011-000	Real	EATON SUN	Yes	1301 MOLI
2024	194143	2218-0013-000	Real	WILLIAMS	Yes	1309 MOLI
2024	194144	2218-0014-000	Real	HAWKINS F	Yes	1313 MOLI
2024	194146	2218-0016-000	Real	WHITMIRE	Yes	1321 MOLI
2024	194152	2218-0021-000	Real	DO VINH N	Yes	1308 MOLI
2024	194157	2218-0026-000	Real	LLOYD KEN	Yes	1228 MOLI
2024	194442	2267-0002-000	Real	FLORES JO	Yes	1203 DENN
2024	194447	2267-0007-000	Real	LANTRIP S	Yes	1213 DENN
2024	194449	2267-0009-000	Real	FORBES M	Yes	1217 DENN
2024	194450	2267-0010-000	Real	PROCTOR C	Yes	1219 DENN
2024	194452	2267-0012-000	Real	BLEAKNEY	Yes	1223 DENN
2024	194867	2290-0010-000	Real	SMOOT CA	Yes	426 S CHEN
2024	194870	2290-0011-000	Real	TISON DON	Yes	412 S ARCC
2024	194873	2290-0011-130	Real	POORE CAF	Yes	216 E PLUN
2024	194878	2290-0011-180	Real	RIVERA FR	Yes	405 S CHEN
2024	194879	2290-0011-190	Real	HINOJOSA	Yes	409 S CHEN
2024	194881	2290-0011-210	Real	WEAVER RI	Yes	417 S CHEN
2024	492350	2290-0012-113	Real	LOWERY VI	Yes	204 E KIBEF
2024	195728	2430-0001-000	Real	RHODES RC	Yes	600 CANN

2024	195729	2430-0001-110	Real	BENOIT BA Yes	604 CANN/
2024	195730	2430-0001-120	Real	CAVENDER Yes	608 CANN/
2024	195736	2430-0007-111	Real	SHAW JANI Yes	708 CANN/
2024	195738	2430-0009-000	Real	MCDANIEL Yes	800 CANN/
2024	195742	2430-0013-000	Real	CONE ROBI Yes	613 CANN/
2024	195743	2430-0014-000	Real	LADEWIG C Yes	617 CANN/
2024	195744	2430-0015-000	Real	MUECKE T Yes	621 CANN/
2024	195745	2430-0016-000	Real	NELSON RC Yes	701 CANN/
2024	195746	2430-0017-000	Real	INFANTE AI Yes	705 CANN/
2024	195749	2430-0020-000	Real	BURWELL I Yes	801 CANN/
2024	195752	2430-0023-000	Real	HICKERSON Yes	608 COTHA
2024	195757	2430-0028-000	Real	GRAVES TC Yes	704 COTHA
2024	195761	2430-0032-000	Real	MINK LYND Yes	601 COTHA
2024	195762	2430-0033-000	Real	BLESSING J Yes	605 COTHA
2024	195763	2430-0034-000	Real	BATSON M Yes	609 COTHA
2024	195767	2430-0038-000	Real	MCLELLANI Yes	701 COTHA
2024	195772	2430-0043-000	Real	SCHWARZ I Yes	801 COTHA
2024	195773	2430-0044-000	Real	SPOOR DA I Yes	717 COTHA
2024	195775	2440-0001-000	Real	RACHUNEK Yes	3 PINEYWA
2024	503900	2440-0001-100	Real	RACHUNEK Yes	1 PINEY W/
2024	195777	2440-0003-000	Real	DAVIS TIM Yes	7 PINEYWA
2024	195779	2440-0005-000	Real	SPOOR CLAY Yes	11 PINEYW
2024	195780	2440-0006-000	Real	MITCHELL J Yes	13 PINEYW
2024	195781	2440-0008-000	Real	DUNCAN S I Yes	2 PINEYWA
2024	195794	2445-0005-000	Real	HOCUTT SY Yes	5 PINEVIEW
2024	195795	2445-0006-000	Real	PARSON HI Yes	6 PINEVIEW
2024	195796	2445-0007-000	Real	STARUSTKA Yes	7 PINEVIEW
2024	195801	2450-0003-000	Real	CERDA LIVI Yes	212 LARIAT
2024	195803	2450-0005-000	Real	NEGOVETIC Yes	120 LARIAT
2024	195805	2450-0007-000	Real	GINN CARL Yes	112 LARIAT
2024	195810	2450-0013-000	Real	ROBERTS J I Yes	115 LARIAT
2024	195811	2450-0014-000	Real	SUNIGA RU Yes	107 LARIAT
2024	195814	2450-0017-000	Real	BRADY LILL Yes	206 W BRC
2024	195817	2450-0020-000	Real	STROHM P I Yes	110 W BRC
2024	195821	2450-0025-000	Real	KUBALA JA Yes	221 W BRC
2024	195825	2450-0029-000	Real	BRUMFIELD Yes	209 W BRC
2024	596160	2450-0029-001	Real	(CO) BRUM Yes	205 W BRC
2024	195826	2450-0029-110	Real	MARIN RAI Yes	201 W BRC
2024	195828	2450-0031-000	Real	POOLE WIL Yes	111 W BRC
2024	196358	2670-0012-000	Real	MCMILLAN Yes	1205 CHEV
2024	196363	2670-0026-000	Real	LANDAVER Yes	1221 CHEV
2024	196388	2670-0107-000	Real	HOWELL AI Yes	1228 CHEV
2024	196390	2670-0110-000	Real	RODRIGUE Yes	1221 SAN F
2024	196391	2670-0113-000	Real	RHODES JO Yes	1240 CHEV
2024	196397	2670-0135-000	Real	ONEAL CHF Yes	1229 SAN F
2024	196399	2670-0140-000	Real	CARTWRIG Yes	1217 SAN F
2024	196401	2670-0147-000	Real	TYUS ROBE Yes	1209 SAN F

2024	196406	2670-0189-000	Real	GROGUHE Yes	1208 SAN F
2024	196407	2670-0191-000	Real	VOSBURG I Yes	1212 SAN F
2024	196414	2670-0212-000	Real	ROMAN M. Yes	1240 SAN F
2024	196418	2670-0285-000	Real	WILSON D/ Yes	1236 CHEV
2024	196421	2671-0010-000	Real	MCDONALI Yes	900 SAN FE
2024	196423	2671-0015-000	Real	BEAVER DA Yes	904 SAN FE
2024	196426	2671-0025-000	Real	DELOACH \ Yes	920 SAN FE
2024	196428	2671-0031-000	Real	BEACOM G Yes	1008 SAN F
2024	196429	2671-0036-000	Real	FOJTIK TAN Yes	1012 SAN F
2024	196430	2671-0039-000	Real	GUEVARA \ Yes	1020 SAN F
2024	196438	2671-0054-000	Real	CASAS GAB Yes	1112 SAN F
2024	196448	2671-0095-000	Real	GRESHAM ` Yes	913 SAN FE
2024	196457	2671-0126-000	Real	BARDWELL Yes	1105 SAN F
2024	196459	2671-0134-000	Real	THRASH TR Yes	1113 SAN F
2024	196463	2671-0149-000	Real	RANDALL R Yes	912 CHEVY
2024	196467	2671-0160-000	Real	HATCHER N Yes	1012 CHEV
2024	196490	2671-0221-000	Real	MAYWALD Yes	1101 CHEV
2024	196503	2671-0246-000	Real	CARR TED } Yes	1012 ROBI
2024	196504	2671-0247-000	Real	DYER WILLI Yes	1016 ROBI
2024	196505	2671-0249-000	Real	CROWELL S Yes	1020 ROBI
2024	196506	2671-0252-000	Real	LEVINGSTO Yes	1024 ROBI
2024	196512	2671-0265-000	Real	JACOBSEN Yes	1009 ROBI
2024	196514	2671-0270-000	Real	ALLEN DON Yes	905 ROBIN
2024	196515	2671-0271-000	Real	CHRISTOPH Yes	909 ROBIN
2024	196516	2671-0273-000	Real	ROBINSON Yes	913 ROBIN
2024	196522	2671-0287-000	Real	EVANS BET Yes	1017 ROBI
2024	196528	2671-0301-000	Real	KIBODEAU J Yes	1113 ROBI
2024	196530	2671-0304-000	Real	HERNANDE Yes	900 NOTTII
2024	196542	2671-0316-000	Real	VASSER GA Yes	1024 NOTT
2024	196545	2671-0319-000	Real	FOJTIK ALFI Yes	1108 NOTT
2024	196546	2671-0320-000	Real	WARD MA ` Yes	1112 NOTT
2024	196549	2671-0324-000	Real	REYNOLDS Yes	905 NOTTII
2024	196551	2671-0328-000	Real	GOUDEAU Yes	913 NOTTII
2024	196556	2671-0339-000	Real	FRIUDENBE Yes	1009 NOTT
2024	196567	2671-0358-000	Real	STATEN RO Yes	1001 N TIN
2024	196571	2671-0362-000	Real	RODRIGUE: Yes	1101 N TIN
2024	196573	2671-0364-000	Real	MARROQU Yes	1109 N TIN
2024	196580	2671-0371-000	Real	RHYNE JW Yes	1301 N TIN
2024	196581	2671-0372-000	Real	DURAN KAI Yes	1305 N TIN
2024	196582	2671-0373-000	Real	SALDANA J Yes	1309 N TIN
2024	196584	2671-0375-000	Real	BARNETT A Yes	1317 N TIN
2024	196594	2672-0020-000	Real	BEVEL KATI Yes	913 RIDGE
2024	196596	2672-0024-000	Real	WOODS W Yes	921 RIDGE
2024	196597	2672-0029-000	Real	HARRIS MA Yes	925 RIDGE
2024	196604	2672-0052-000	Real	LEWIS ROB Yes	1105 RIDGI
2024	196606	2672-0056-000	Real	GONZALES Yes	1113 RIDGI
2024	196609	2672-0063-000	Real	HEWITT HC Yes	908 SOUTH

2024	196616	2672-0070-000	Real	KIEPE CHEF Yes	1012 SOUT
2024	196620	2672-0074-000	Real	MOLINA OI Yes	1100 SOUT
2024	196623	2672-0077-000	Real	COPELAND Yes	1116 SOUT
2024	196624	2672-0086-000	Real	CHASTANT Yes	901 SOUTH
2024	196628	2672-0099-000	Real	ALEXANDEI Yes	917 SOUTH
2024	196629	2672-0101-000	Real	MOODY JO Yes	921 SOUTH
2024	196634	2672-0114-000	Real	RAMIREZ N Yes	1017 SOUT
2024	196645	2672-0143-000	Real	SHOCKLEY Yes	1016 WIME
2024	196646	2672-0144-000	Real	CROUCH JC Yes	908 WIMBI
2024	196653	2672-0161-000	Real	HARRINGT( Yes	1012 WIME
2024	196656	2672-0168-000	Real	COOPER DI Yes	1100 WIME
2024	196657	2672-0170-000	Real	KNAPP DEE Yes	1104 WIME
2024	196659	2672-0175-000	Real	CRASK BET Yes	1116 WIME
2024	196667	2672-0193-000	Real	CALZADA C Yes	917 WIMBI
2024	196672	2672-0211-000	Real	SYKES PHIL Yes	1013 WIME
2024	196673	2672-0213-000	Real	JANOSKY R Yes	1017 WIME
2024	196677	2672-0223-000	Real	HLAVATY A Yes	1105 WIME
2024	196688	2672-0248-000	Real	BLANCHAR Yes	1016 MEAC
2024	196693	2672-0259-000	Real	THOMPSON Yes	1108 MEAC
2024	196695	2672-0262-000	Real	SARTIN KEI Yes	1116 MEAC
2024	196703	2672-0280-000	Real	GONZALES Yes	1001 MEAC
2024	196719	2672-0334-000	Real	DEUTER PA Yes	1909 N TIN
2024	196721	2672-0338-111	Real	WILSON JE' Yes	1917 N TIN
2024	196724	2672-0345-000	Real	WADE THO Yes	2009 N TIN
2024	196725	2672-0347-000	Real	JUDD ARTH Yes	2013 N TIN
2024	197228	2810-0001-000	Real	OWENS M/ Yes	225 SEBEST
2024	592817	2831-0001-001	Real	ARMENTO I Yes	507 E WILK
2024	197764	2871-0004-000	Real	JOURNEAY Yes	1 COLONY I
2024	197766	2871-0006-000	Real	MAGUIRE J Yes	5 COLONY I
2024	696950	2871-0008-100	Real	BRADLEY A Yes	9 COLONY I
2024	197769	2871-0009-000	Real	TREVINO R Yes	11 COLONY
2024	197774	2871-0012-000	Real	ROSALES RI Yes	4 COLONY I
2024	197780	2872-0103-000	Real	TEAT REX K Yes	8 COLONY :
2024	197787	2872-0110-000	Real	GARDNER J Yes	22 COLONY
2024	197788	2872-0111-000	Real	VELA DANII Yes	24 COLONY
2024	197789	2872-0112-000	Real	BURAS THC Yes	26 COLONY
2024	197791	2872-0114-000	Real	FEDERAL N Yes	30 COLONY
2024	197794	2872-0117-000	Real	GARCIA-MI Yes	36 COLONY
2024	197795	2872-0118-000	Real	GOMEZ GA Yes	38 COLONY
2024	197799	2872-0122-000	Real	LOSTRACCC Yes	46 COLONY
2024	197800	2872-0123-000	Real	CRENSHAM Yes	48 COLONY
2024	197801	2872-0124-000	Real	MILLS DEBI Yes	50 COLONY
2024	197803	2872-0126-000	Real	WHITE ISRA/ Yes	54 COLONY
2024	197805	2872-0128-000	Real	MILLIGAN J Yes	58 COLONY
2024	197809	2872-0204-000	Real	RAMIREZ A Yes	15 COLONY
2024	197811	2872-0206-000	Real	MINER GLE Yes	11 COLONY
2024	197812	2872-0207-000	Real	LATOURE CC Yes	9 COLONY :

2024	197813	2872-0208-000	Real	ANDRUS M	Yes	7 N COLON
2024	197814	2872-0209-000	Real	BAILEY REX	Yes	5 COLONY :
2024	197816	2872-0211-000	Real	HART W R	:Yes	47 COLONY
2024	197822	2872-0217-000	Real	ALEXANDEI	Yes	35 COLONY
2024	199923	2910-0003-000	Real	GONZALEZ	Yes	809 PERRY
2024	199924	2910-0004-000	Real	PETERS LUI	Yes	1 COMMOI
2024	199925	2910-0005-000	Real	SMITH RON	Yes	804 COMV
2024	200867	2980-0009-000	Real	CALDERON	Yes	113 DALLA:
2024	200874	2980-0022-000	Real	BRYANT RE	Yes	141 DALLA:
2024	200875	2980-0023-000	Real	VASQUEZ C	Yes	145 DALLA:
2024	200881	2980-0029-113	Real	ARCHIE FRI	Yes	6 DALLAS C
2024	200888	2980-0030-000	Real	HERNANDE	Yes	100 DALLA:
2024	200891	2980-0036-000	Real	BREWER C	Yes	112 DALLA:
2024	200896	2980-0045-000	Real	BAIRD RIC	Yes	132 DALLA:
2024	200897	2980-0047-000	Real	CHATMAN	Yes	136 DALLA:
2024	200898	2980-0049-000	Real	SALDIVAR I	Yes	140 DALLA:
2024	200901	2980-0052-000	Real	ROLLENS J	Yes	152 DALLA:
2024	200902	2980-0053-000	Real	THOMPSON	Yes	156 DALLA:
2024	200907	2980-0059-000	Real	RAMSOWE	Yes	105 HOUST
2024	200912	2980-0064-000	Real	DEVRIES PE	Yes	125 HOUST
2024	200915	2980-0067-000	Real	DEVRIES HI	Yes	137 HOUST
2024	200916	2980-0068-000	Real	RANDALL V	Yes	141 HOUST
2024	200919	2980-0071-000	Real	REYES TER	Yes	153 HOUST
2024	200922	2980-0074-000	Real	STAIRS RIC	Yes	165 HOUST
2024	200924	2980-0076-000	Real	CALAF JOR	Yes	104 HOUST
2024	200925	2980-0078-000	Real	RODELL RO	Yes	108 HOUST
2024	200928	2980-0084-000	Real	BOCK ANDI	Yes	120 HOUST
2024	200933	2980-0094-000	Real	TREVINO R	Yes	140 HOUST
2024	200934	2980-0094-110	Real	THOMAS R	Yes	144 HOUST
2024	200938	2980-0098-000	Real	STRATE JAI	Yes	160 HOUST
2024	200939	2980-0099-000	Real	WILLIS BILL	Yes	164 HOUST
2024	200940	2980-0100-000	Real	REDDICK D	Yes	168 HOUST
2024	200942	2980-0102-000	Real	WILLIAMS	. Yes	101 BASTRI
2024	200945	2980-0105-000	Real	GROTHER C	Yes	113 BASTRI
2024	200947	2980-0107-000	Real	BRAYTON I	Yes	121 BASTRI
2024	200950	2980-0110-000	Real	LANKFORD	Yes	133 BASTRI
2024	200952	2980-0112-000	Real	JAMES PAL	Yes	141 BASTRI
2024	200953	2980-0113-000	Real	MUNLEY KI	Yes	145 BASTRI
2024	200959	2980-0119-000	Real	HOLMQVIS	Yes	169 BASTRI
2024	200961	2980-0121-000	Real	WATSON E	Yes	104 BASTRI
2024	200963	2980-0123-000	Real	HAMMONS	Yes	112 BASTRI
2024	200966	2980-0126-000	Real	STENDARD	Yes	124 BASTRI
2024	200969	2980-0129-000	Real	CALHOUN I	Yes	136 BASTRI
2024	200972	2980-0132-000	Real	SOLIS ROBE	Yes	148 BASTRI
2024	200974	2980-0134-000	Real	TROWER SI	Yes	156 BASTRI
2024	200982	2980-0304-000	Real	LAQUA LOI	Yes	217 BASTRI
2024	200989	2980-0311-000	Real	ALSOBROO	Yes	245 BASTRI

2024	200990	2980-0312-000	Real	TREVINO V Yes	249 BASTRI
2024	200992	2980-0314-000	Real	HUGHES D Yes	257 BASTRI
2024	200996	2980-0318-000	Real	WALL JOHN Yes	309 BASTRI
2024	201005	2980-0406-000	Real	MANCK JOI Yes	224 BASTRI
2024	201008	2980-0409-000	Real	ROBINSON Yes	236 BASTRI
2024	201020	2980-0421-000	Real	WEST PATF Yes	241 AUSTIN
2024	201022	2980-0423-000	Real	LUDWIG AI Yes	233 AUSTIN
2024	201029	2980-0430-000	Real	MULLEN LE Yes	205 AUSTIN
2024	201037	2980-0506-000	Real	ANDREWS Yes	224 AUSTIN
2024	201044	2980-0513-000	Real	BRIONES O Yes	252 AUSTIN
2024	201050	2980-0519-000	Real	WADE CLAI Yes	276 AUSTIN
2024	204188	3253-0027-110	Real	HENRY JOH Yes	904 CANN
2024	204189	3253-0028-000	Real	MURPHY R Yes	1008 CANN
2024	204194	3253-0075-000	Real	CARPENTEI Yes	1000 CANN
2024	204195	3253-0076-000	Real	BEVERS JOI Yes	2113 N TIN
2024	204196	3253-0077-000	Real	ROBERTS A Yes	1024 CANN
2024	206342	3730-0003-000	Real	RICHEY JER Yes	1201 GIFFC
2024	206343	3730-0004-000	Real	MEADOR D Yes	1205 GIFFC
2024	206348	3730-0009-000	Real	FOX GUY JE Yes	1200 GIFFC
2024	497809	3730-0009-110	Real	COOK ROBI Yes	1601 GIFFC
2024	206349	3730-0010-000	Real	MILLER LIN Yes	1208 GIFFC
2024	206350	3730-0011-000	Real	WEBB LANI Yes	1216 GIFFC
2024	206615	3948-0202-006	Real	ROUSE WIL Yes	121 KNIGH'
2024	206618	3948-0203-003	Real	CONNER BI Yes	109 KNIGH'
2024	206624	3948-0204-004	Real	GRANVILLE Yes	116 KNIGH'
2024	206646	3949-0005-000	Real	GARCIA CA Yes	945 S WALI
2024	206655	3949-0014-000	Real	LUTRINGEY Yes	909 S WALI
2024	206660	3949-0019-000	Real	MENDOZA Yes	607 BRYAN
2024	206704	3949-0403-000	Real	TURNER AN Yes	1058 CRYST
2024	206742	3951-0002-000	Real	BENGE NAT Yes	3013 N TIN
2024	206743	3951-0003-000	Real	PETERS LAF Yes	3009 N TIN
2024	206744	3951-0004-000	Real	DOJAHN W Yes	3005 N TIN
2024	206745	3951-0005-000	Real	HURTA MIC Yes	3001 N TIN
2024	206746	3951-0101-000	Real	SEAT LESLIE Yes	43 N ERIK C
2024	206747	3951-0102-000	Real	TAYLOR TIN Yes	41 N ERIK C
2024	206748	3951-0103-000	Real	WHITE MA Yes	39 N ERIK C
2024	206750	3951-0105-000	Real	SCHWARTZ Yes	35 N ERIK C
2024	206751	3951-0106-000	Real	HOWLAND Yes	33 N ERIK C
2024	206752	3951-0107-000	Real	ENOS JAME Yes	31 N ERIK C
2024	206753	3951-0108-000	Real	PAGE BRUC Yes	13 S ERIK D
2024	206754	3951-0109-000	Real	FRANKLIN S Yes	11 S ERIK D
2024	206756	3951-0111-000	Real	GONGORA Yes	7 S ERIK DR
2024	206758	3951-0113-000	Real	WHISLER D Yes	3 S ERIK DR
2024	206760	3951-0201-000	Real	TVEDT THC Yes	44 N ERIK C
2024	206768	3951-0209-000	Real	BUSTER PA Yes	28 E ERIK D
2024	206769	3951-0210-000	Real	WALKER YC Yes	26 E ERIK D
2024	206771	3951-0212-000	Real	PALMER PE Yes	22 E ERIK D



2024	206772	3951-0213-000	Real	JOHNSON C	Yes	20 E ERIK D
2024	206773	3951-0214-000	Real	KERSEY HEI	Yes	18 S ERIK D
2024	206779	3951-0220-000	Real	HUANG M	Yes	6 S ERIK DR
2024	206781	3951-0222-000	Real	JANAK JERF	Yes	2 S ERIK DR
2024	206889	3960-0003-131	Real	SCHOENE B	Yes	131 E PHILI
2024	206986	4000-0005-000	Real	HOWARD K	Yes	1425 S FRO
2024	206988	4000-0006-000	Real	DAVIS JOHI	Yes	1429 S FRO
2024	207063	4020-0014-000	Real	GLEATON E	Yes	1509 N CHI
2024	207064	4020-0015-000	Real	HILL GLENN	Yes	1417 N CHI
2024	207067	4020-0019-000	Real	ALEXANDEI	Yes	1401 N CHI
2024	207073	4020-0025-000	Real	ROCHELLE	Yes	212 RICHM
2024	207074	4020-0026-000	Real	GOODMAN	Yes	220 RICHM
2024	676943	4020-0028-005	Real	HARWELL C	Yes	308 RICHM
2024	207081	4020-0032-000	Real	GIBSON CL	Yes	1408 N CHI
2024	207082	4020-0033-000	Real	ROBLES FR	Yes	1404 N CHI
2024	207091	4020-0042-000	Real	RODRIGUE	Yes	320 SWIFT
2024	207093	4020-0044-000	Real	HADLEY MI	Yes	317 RICHM
2024	207095	4020-0046-000	Real	SOUTHERL	Yes	309 RICHM
2024	207100	4020-0050-111	Real	WISE DEBC	Yes	213 RICHM
2024	207101	4020-0051-000	Real	TROWER S	Yes	209 RICHM
2024	207109	4020-0059-000	Real	POWELL JA	Yes	300 LINDEM
2024	207110	4020-0060-000	Real	WINGO STE	Yes	304 LINDEM
2024	207114	4020-0064-000	Real	BAYES MIC	Yes	320 LINDEM
2024	207117	4020-0067-000	Real	MORGAN L	Yes	309 SWIFT
2024	207118	4020-0068-000	Real	MONTGOM	Yes	305 SWIFT
2024	207138	4020-0090-000	Real	BLACKSTOC	Yes	313 LINDEM
2024	705376	4020-0090-001	Real	RICHNER SI	Yes	309 LINDEM
2024	207139	4020-0091-000	Real	TERRY DOL	Yes	305 LINDEM
2024	208159	4126-0001-000	Real	FARRIS CAF	Yes	310 N MOF
2024	553990	4343-0000-001	Real	WHITAKER	Yes	1115 S DOV
2024	211587	4345-0108-000	Real	WOOD BAF	Yes	129 PRAIRI
2024	211591	4345-0112-000	Real	HERNANDE	Yes	145 PRAIRI
2024	211593	4345-0114-000	Real	GARNER R	Yes	153 PRAIRI
2024	211601	4345-0122-000	Real	HART JUDY	Yes	221 PRAIRI
2024	211608	4345-0129-000	Real	MUNRO DC	Yes	253 PRAIRI
2024	211612	4345-0133-000	Real	STEPHENS	Yes	265 PRAIRI
2024	211616	4345-0137-000	Real	LOWRIE DC	Yes	252 BALD F
2024	211635	4345-0156-000	Real	BOWEN CR	Yes	140 BALD F
2024	211642	4345-0163-000	Real	ASTELLO JC	Yes	112 BALD F
2024	211656	4345-0211-000	Real	ECHEVARRI	Yes	140 PRAIRI
2024	211665	4345-0220-000	Real	HERNANDE	Yes	212 PRAIRI
2024	211666	4345-0221-000	Real	HERNANDE	Yes	216 PRAIRI
2024	211669	4345-0224-000	Real	REYES MAF	Yes	228 PRAIRI
2024	211676	4345-0231-000	Real	CUMMING	Yes	229 BALD F
2024	211678	4345-0233-000	Real	WALKER JU	Yes	221 BALD F
2024	211691	4345-0246-000	Real	FORTNER F	Yes	133 BALD F
2024	211696	4345-0251-000	Real	VEGA YOLA	Yes	113 BALD F

2024	683183	4348-0001-012	Real	HUDSON J/Yes	1333 GIFFC
2024	683186	4348-0001-015	Real	HEBERT JUI/Yes	1301 GIFFC
2024	212361	4392-0004-000	Real	ROBERT & Yes	8 GRACE ST
2024	212362	4392-0005-000	Real	BARKER LIN/Yes	10 GRACE S
2024	212363	4392-0006-000	Real	PLUNK BRE/Yes	12 GRACE S
2024	212367	4392-0010-000	Real	JACKSON R/Yes	20 GRACE S
2024	212370	4392-0013-000	Real	WRIGHT LE/Yes	26 GRACE S
2024	212378	4392-0021-000	Real	CATHEY JUI/Yes	9 GRACE ST
2024	212383	4392-0026-000	Real	DOBRINICH/Yes	1 GRACE ST
2024	700021	4436-0001-014	Real	WARD TERI/Yes	627 GREYS'
2024	700091	4436-0002-005	Real	AGUILAR FI/Yes	616 GREYS'
2024	700095	4436-0002-009	Real	JENKINS RI/Yes	632 GREYS'
2024	700100	4436-0002-014	Real	CAPERTON/Yes	700 GREYS'
2024	700109	4436-0002-023	Real	BARRERA R/Yes	736 GREYS'
2024	707747	4455-0001-100	Real	JACKSON JI/Yes	601 S REMI
2024	213505	4455-0005-000	Real	HASLEY PAI/Yes	617 S REMI
2024	213511	4455-0011-000	Real	GRESHAM /Yes	2813 WINC
2024	213521	4455-0061-000	Real	HANCOCK I/Yes	728 S REMI
2024	213525	4455-0101-000	Real	BOND RON/Yes	600 S REMI
2024	213527	4455-0103-000	Real	GARCIA M/Yes	608 S REMI
2024	213529	4455-0105-000	Real	MINSHEW /Yes	616 S REMI
2024	213535	4455-0111-000	Real	BRADLEY G/Yes	640 S REMI
2024	213537	4455-0113-000	Real	KRISTOF JA/Yes	648 S REMI
2024	213538	4455-0201-000	Real	BERRY MOI/Yes	709 S REMI
2024	213540	4455-0203-000	Real	HITE HENR'/Yes	2820 WINC
2024	213541	4455-0213-000	Real	RIGGLE STE/Yes	2857 RIMFI
2024	213552	4455-0224-000	Real	SMITH JIMI/Yes	715 S REMI
2024	213555	4455-0303-000	Real	GUNDY VIR/Yes	2820 RIMFI
2024	642368	4455-0303-001	Real	ESPINOSA I/Yes	2820 RIMFI
2024	213556	4455-0304-000	Real	WAGNER N/Yes	2824 RIMFI
2024	213558	4455-0306-000	Real	SPACEK STI/Yes	2832 RIMFI
2024	213567	4455-0315-000	Real	WEST LARR/Yes	2849 N REM
2024	213572	4455-0320-000	Real	DURR BO S/Yes	2829 N REM
2024	213576	4455-0324-000	Real	TIMES ROY/Yes	739 S REMI
2024	213577	4455-0401-000	Real	LUNA LUCI/Yes	2800 N REM
2024	213578	4455-0403-000	Real	BOSARGE L/Yes	2808 N REM
2024	213581	4455-0406-000	Real	MINSON K/Yes	2820 N REM
2024	213584	4455-0409-000	Real	ALLEN LLO/Yes	2832 N REM
2024	213585	4455-0410-000	Real	DEL CAMPC/Yes	2836 N REM
2024	213587	4455-0412-000	Real	PROSSER R/Yes	2844 N REM
2024	213589	4455-0414-000	Real	VALUSEK C/Yes	2852 N REM
2024	213596	4455-0421-000	Real	BUSS NANC/Yes	737 N REM
2024	693633	4459-0001-002	Real	GUEL ESTH/Yes	103 AUSTIN
2024	693638	4459-0001-007	Real	BRANCH RC/Yes	113 AUSTIN
2024	693664	4459-0001-033	Real	AMELE OLL/Yes	134 AUSTIN
2024	693670	4459-0001-039	Real	COOK LAM/Yes	122 AUSTIN
2024	213598	4460-0006-000	Real	POUSSON I/Yes	404 E MILL

2024	213599	4460-0007-000	Real	WEATHERL Yes	705 N WILL
2024	213602	4460-0010-000	Real	WEICKERT Yes	700 N WILL
2024	213869	4555-0107-000	Real	RAMIREZ M Yes	309 LAURIE
2024	213879	4555-0207-000	Real	CROCCO PH Yes	308 LAURIE
2024	213880	4555-0208-000	Real	WILLIS JESS Yes	312 LAURIE
2024	213892	4555-0220-000	Real	CLAWSON Yes	201 RICE ST
2024	214037	4620-0017-000	Real	GRIGGS PE Yes	901 W MIL
2024	483970	4695-1002-000	Real	ZGARBA TR Yes	6 HARVEST
2024	483972	4695-1004-000	Real	GAUL STAN Yes	14 HARVES
2024	483973	4695-1005-000	Real	ROGERS A Yes	18 HARVES
2024	483975	4695-1007-000	Real	(CO) DONN Yes	13 HARVES
2024	483976	4695-1008-000	Real	BOYD LAUF Yes	9 HARVEST
2024	483978	4695-1010-000	Real	NORMAND Yes	14 HARVES
2024	483979	4695-1011-000	Real	BULLARD G Yes	21 HARVES
2024	483981	4695-1013-000	Real	SUMMERV Yes	13 HARVES
2024	483982	4695-1014-000	Real	NIGBOR DC Yes	9 HARVEST
2024	483983	4695-1015-000	Real	STREBECK I Yes	5 HARVEST
2024	483984	4695-1016-000	Real	LU CHIN SL Yes	5 HARVEST
2024	214325	4700-0006-000	Real	GREAK RHC Yes	821 N HIGG
2024	214328	4700-0009-000	Real	POLANSKY Yes	800 N HIGG
2024	214333	4700-0015-000	Real	JENKINS FR Yes	820 N HIGG
2024	214335	4700-0016-111	Real	PARTEN AL Yes	828 N HIGG
2024	214338	4700-0019-000	Real	HERNANDE Yes	821 N MOF
2024	214341	4700-0022-000	Real	TIPPIT HEN Yes	809 N MOF
2024	214342	4700-0024-000	Real	STURDIVAN Yes	509 E MILL
2024	214344	4700-0025-000	Real	MORAN BII Yes	804 N MOF
2024	214346	4700-0027-000	Real	THOMAS M Yes	812 N MOF
2024	214349	4700-0029-000	Real	SEBESTA C/ Yes	824 N MOF
2024	214350	4700-0030-000	Real	STEVES MC Yes	828 N MOF
2024	215184	4815-0003-000	Real	BRUDI DAL Yes	108 KETCH
2024	650858	4819-1003-002	Real	COLEMAN Yes	1245 LAUR
2024	650861	4819-1003-005	Real	MANLEY B/ Yes	1233 LAUR
2024	654543	4819-2001-005	Real	REEVES LAI Yes	1324 LAUR
2024	654556	4819-2002-004	Real	THOMAS EI Yes	1329 LAUR
2024	654561	4819-2002-009	Real	JONES KEN Yes	1349 LAUR
2024	654567	4819-2003-006	Real	CHARRY RC Yes	1275 LAUR
2024	673570	4819-3002-002	Real	HEARD TOI Yes	1281 LAUR
2024	673573	4819-3002-005	Real	GLASS KEN Yes	1293 LAUR
2024	563463	4821-1001-001	Real	BROWN RC Yes	1464 S BLU
2024	563465	4821-1001-003	Real	2002 MARI Yes	1456 S BLU
2024	563470	4821-1001-008	Real	BROWN D/ Yes	1436 S BLU
2024	563472	4821-1001-010	Real	KING HARV Yes	1428 S BLU
2024	563474	4821-1001-012	Real	GERDES PH Yes	1420 S BLU
2024	563479	4821-1001-017	Real	JEFFERS SU Yes	1400 S BLU
2024	563485	4821-1002-005	Real	BRYANT FA Yes	1449 S BLU
2024	563487	4821-1002-007	Real	WILSON RC Yes	1441 S BLU
2024	563490	4821-1002-010	Real	FUQUA VIC Yes	1429 S BLU

2024	675073	4821-2001-016	Real	NELSON RC	Yes	1560 N BLL
2024	675082	4821-2002-008	Real	CARTER MI	Yes	1549 N BLL
2024	675085	4821-2002-011	Real	KWITOWSKI	Yes	1561 N BLL
2024	675087	4821-2002-013	Real	HENSON M	Yes	1500 HERIT
2024	512385	4823-0002-005	Real	BARNSHAW	Yes	509 HERIT
2024	512388	4823-0003-002	Real	LORRAINE I	Yes	312 HERIT
2024	512389	4823-0003-003	Real	GOODRUM	Yes	316 HERIT
2024	512393	4823-0004-003	Real	WINANS LA	Yes	500 HERIT
2024	512395	4823-0004-005	Real	OXSHEER B	Yes	508 HERIT
2024	512396	4823-0005-001	Real	ACEVEDO J	Yes	601 HERIT
2024	512413	4823-0007-002	Real	SMITH CHA	Yes	700 HERIT
2024	512417	4823-0007-006	Real	JOHNSON I	Yes	804 HERIT
2024	512420	4823-0007-009	Real	LEBLANC N	Yes	904 HERIT
2024	534207	4823-2006-005	Real	VERA OSCA	Yes	1019 SPRE
2024	534212	4823-2006-010	Real	LANTRIP BI	Yes	915 SPREA
2024	534216	4823-2007-013	Real	OSWALD W	Yes	809 ENCHA
2024	534218	4823-2007-015	Real	DISMUKES	Yes	801 ENCHA
2024	534220	4823-2007-016	Real	EARL L WIL	Yes	713 ENCHA
2024	534221	4823-2007-017	Real	CHEN JIAXI	Yes	709 ENCHA
2024	534226	4823-2007-022	Real	COLLARD JI	Yes	2 SPREADI
2024	534227	4823-2007-023	Real	KILPATRICK	Yes	1 SPREADI
2024	534229	4823-2008-001	Real	PARSONS P	Yes	604 ENCHA
2024	534232	4823-2008-004	Real	SMITH CUL	Yes	704 ENCHA
2024	534234	4823-2008-006	Real	LOWDER SI	Yes	800 ENCHA
2024	534235	4823-2008-007	Real	CHAU DUC	Yes	804 ENCHA
2024	534236	4823-2008-008	Real	BIERI EDWI	Yes	808 ENCHA
2024	534238	4823-2008-010	Real	WOOTTON	Yes	904 ENCHA
2024	545176	4823-3010-003	Real	DAMIAN JI	Yes	4 OAK PARI
2024	545177	4823-3010-004	Real	RICE RHON	Yes	3 OAK PARI
2024	545178	4823-3010-005	Real	GOE TINA I	Yes	2 OAK PARI
2024	545180	4823-3010-007	Real	RAGLAND J	Yes	1004 ENCH
2024	545181	4823-3010-008	Real	BROMONSI	Yes	1008 ENCH
2024	545183	4823-3010-010	Real	PALADINO	Yes	1100 ENCH
2024	545185	4823-3010-012	Real	WALCIK BIL	Yes	913 OAK RI
2024	545186	4823-3010-013	Real	HARANG JE	Yes	909 OAK RI
2024	545189	4823-3011-003	Real	BROOKS DC	Yes	1005 ENCH
2024	545191	4823-3011-005	Real	HAYES GYL	Yes	1013 ENCH
2024	545192	4823-3011-006	Real	MALLARD J	Yes	1017 ENCH
2024	545195	4823-3011-009	Real	BRECKEL M	Yes	1109 ENCH
2024	545200	4823-3012-003	Real	EDISON AN	Yes	1112 ENCH
2024	545202	4823-3013-001	Real	CHRISTLEY	Yes	1000 SHAD
2024	568028	4823-4009-002	Real	VALENTI DC	Yes	1105 OAK F
2024	568029	4823-4009-003	Real	HINES MEL	Yes	1109 OAK F
2024	568030	4823-4009-004	Real	KRAMER JII	Yes	1113 OAK F
2024	568032	4823-4012-001	Real	PENA LEVIN	Yes	1001 HERIT
2024	568039	4823-4012-008	Real	VAUGHTER	Yes	1029 HERIT
2024	568040	4823-4012-009	Real	REED RICKE	Yes	1033 HERIT

2024	568042	4823-4012-011	Real	PRESLEY-G, Yes	1020 HERIT
2024	568043	4823-4012-012	Real	MCENDREE Yes	1016 HERIT
2024	568045	4823-4012-014	Real	FUCHS MAI Yes	1008 HERIT
2024	568046	4823-4012-015	Real	MURRAY K. Yes	1004 HERIT
2024	568047	4823-4012-016	Real	ECHEVARRI Yes	1112 OAK F
2024	568048	4823-4012-017	Real	SAUCIER PE Yes	1108 OAK F
2024	568049	4823-4012-018	Real	BOWLES LE Yes	1104 OAK F
2024	614676	4823-5013-004	Real	WIDNER AI Yes	1100 SOUT
2024	614678	4823-5013-006	Real	VALENTA F Yes	1012 SOUT
2024	614679	4823-5013-007	Real	MCGILBERI Yes	1013 SOUT
2024	614681	4823-5013-009	Real	BURGESS D Yes	1101 SOUT
2024	614691	4823-5013-019	Real	LEONARD J Yes	1112 SHAD
2024	614694	4823-5013-022	Real	WAGUESPA Yes	1100 SHAD
2024	614697	4823-5013-025	Real	HUEHLEFEL Yes	1008 SHAD
2024	661687	4823-6001-001	Real	KELLEY DA Yes	904 SPREA
2024	661688	4823-6001-002	Real	WEISS DIA Yes	701 RUSTIC
2024	661690	4823-6001-004	Real	CLARK LIN Yes	709 RUSTIC
2024	661697	4823-6001-011	Real	LEWIS DON Yes	728 RUSTIC
2024	661700	4823-6001-014	Real	BROD MAN Yes	819 OAK RI
2024	661701	4823-6001-015	Real	CARR ROBE Yes	823 OAK RI
2024	688662	4823-6001-101	Real	SPOOR JOH Yes	900 SPREA
2024	661702	4823-6002-001	Real	DANNHAU Yes	911 SPREA
2024	661707	4823-6002-006	Real	SOUKUP C Yes	891 SPREA
2024	661709	4823-6002-008	Real	MCDANIEL Yes	883 SPREA
2024	661711	4823-6002-010	Real	BLACKMAR Yes	876 SPREA
2024	661713	4823-6002-012	Real	STOKES DI Yes	868 SPREA
2024	661714	4823-6002-013	Real	ONEY DA Yes	864 SPREA
2024	661715	4823-6002-014	Real	ROBISHEAL Yes	806 OAK RI
2024	661718	4823-6002-017	Real	SHIPLEY MI Yes	818 OAK RI
2024	702205	4823-7001-012	Real	TINER CAT Yes	870 OAK RI
2024	702208	4823-7001-015	Real	PLATT L STI Yes	882 OAK RI
2024	702211	4823-7001-018	Real	WATSON L Yes	894 OAK RI
2024	702212	4823-7002-001	Real	BAKER CAR Yes	827 OAK RI
2024	702219	4823-7002-008	Real	DODSON J Yes	855 OAK RI
2024	702224	4823-7002-013	Real	STEWART C Yes	875 OAK RI
2024	702225	4823-7002-014	Real	PELTIER CH Yes	879 OAK RI
2024	215976	4880-0001-000	Real	CHAPA DOI Yes	603 N TINS
2024	215977	4880-0002-000	Real	LEIST JERRI Yes	609 N TINS
2024	215978	4880-0003-000	Real	JAMES LEE Yes	615 N TINS
2024	215980	4880-0005-000	Real	BOETHEL B Yes	713 N TINS
2024	215981	4880-0006-000	Real	FRAUSTO F Yes	715 N TINS
2024	215982	4880-0007-000	Real	SHUMAN N Yes	719 N TINS
2024	215985	4880-0010-000	Real	LADEWIG V Yes	700 HURST
2024	216001	4880-0024-000	Real	BECK DWIG Yes	614 N ROCI
2024	216008	4880-0030-000	Real	ASCHENBEI Yes	611 N ROCI
2024	216009	4880-0031-000	Real	CASTLE MC Yes	711 N ROCI
2024	216012	4880-0035-000	Real	STEVES BRI Yes	720 N AND

2024	216457	5010-0002-000	Real	LEWIS MAF	Yes	1201	PYBU
2024	216462	5010-0007-000	Real	MARTINEZ	Yes	1221	PYBU
2024	216465	5010-0010-000	Real	CARTER LIN	Yes	1233	PYBU
2024	216466	5010-0011-000	Real	HILLIER LIN	Yes	1237	PYBU
2024	216469	5010-0014-000	Real	HAMMONS	Yes	1249	PYBU
2024	216471	5010-0016-000	Real	THEIS WAY	Yes	1257	PYBU
2024	216472	5010-0017-000	Real	AREA DON	Yes	1261	PYBU
2024	216475	5010-0021-000	Real	MILLER TIN	Yes	1204	PYBU
2024	216476	5010-0021-111	Real	ZAVALA RC	Yes	1200	PYBU
2024	216477	5010-0022-000	Real	TREVINO A	Yes	1208	PYBU
2024	216478	5010-0023-000	Real	GRANT MA	Yes	1212	PYBU
2024	216479	5010-0024-000	Real	GARCIA DE	Yes	504	RAMO
2024	216484	5010-0029-000	Real	ROBINSON	Yes	524	RAMO
2024	216491	5010-0036-000	Real	MAY TERRY	Yes	1216	RAMO
2024	216493	5010-0038-000	Real	FOURNIE E	Yes	1224	RAMO
2024	216499	5010-0044-000	Real	SANCHEZ F	Yes	1220	PYBU
2024	216501	5010-0046-000	Real	WILEY MAF	Yes	1228	PYBU
2024	216503	5010-0048-000	Real	GILLIAM G	Yes	1	TRAVIS C
2024	216507	5010-0052-000	Real	TURNEY JA	Yes	1240	PYBU
2024	216508	5010-0053-000	Real	BENNETT J	Yes	1244	PYBU
2024	216512	5010-0057-000	Real	JOHNSON F	Yes	3	PAINTER
2024	216513	5010-0058-000	Real	BROWN DE	Yes	4	PAINTER
2024	216515	5010-0060-000	Real	ROBERT GL	Yes	1258	PYBU
2024	216517	5010-0062-000	Real	HUNT VIRG	Yes	1266	PYBU
2024	216522	5010-0067-000	Real	DUPLANTIS	Yes	1241	RAMO
2024	216523	5010-0068-000	Real	CASTILLE J	Yes	1237	RAMO
2024	216530	5010-0075-000	Real	ZARATE JOI	Yes	1209	RAMO
2024	216531	5010-0076-000	Real	STARR ROB	Yes	1205	RAMO
2024	216533	5010-0078-000	Real	ODEN TIM	Yes	517	RAMO
2024	216537	5010-0082-000	Real	CARRALES I	Yes	501	SIMS S
2024	216539	5010-0084-000	Real	BYRD MAR	Yes	509	SIMS S
2024	216553	5010-0099-000	Real	GOODMAN	Yes	517	S DOW
2024	216558	5010-0104-000	Real	SULLIVAN C	Yes	537	S DOW
2024	216559	5010-0105-000	Real	BRYAN JAM	Yes	552	SIMS S
2024	216561	5010-0107-000	Real	WILLIAMS I	Yes	560	SIMS S
2024	216562	5010-0108-000	Real	ATKINS IRN	Yes	553	SIMS S
2024	216565	5010-1001-000	Real	NOSKA DAI	Yes	549	S DOW
2024	216566	5010-1001-110	Real	PENA ROY	Yes	545	S DOW
2024	216568	5010-1002-000	Real	ATKINS TOI	Yes	1209	E KIBI
2024	216572	5010-1006-000	Real	LEBOUEF D	Yes	1225	E KIBI
2024	216576	5010-1010-000	Real	MARSHALL	Yes	1241	E KIBI
2024	218110	5157-0002-000	Real	MAYO TON	Yes	617	E WILK
2024	218114	5157-0006-000	Real	HONEYCUT	Yes	1018	N VAI
2024	218119	5157-0011-000	Real	RAZO EUG	Yes	401	E WILK
2024	218121	5157-0012-000	Real	RAPER RIC	Yes	1014	N VAI
2024	218125	5157-0016-000	Real	VOSS JOHN	Yes	605	E WILK
2024	218126	5157-0017-000	Real	VALERO M	Yes	601	E WILK

2024	218137	5157-0027-000	Real	HYMAN W/	Yes	819 E WILK
2024	218444	5270-0001-110	Real	MINTER G/	Yes	802 E CEDA
2024	218445	5270-0001-120	Real	BURRIS RO	Yes	806 E CEDA
2024	218456	5270-0007-000	Real	GOMEZ CE/	Yes	421 N HUR
2024	218604	5321-0076-000	Real	JONES LOS/	Yes	638 N PARF
2024	218641	5322-0055-000	Real	DAVIS IREN	Yes	716 W ASH
2024	218873	5385-0014-000	Real	BROWN JO	Yes	501 T J WR
2024	218879	5385-0020-000	Real	JEFFERSON	Yes	605 T J WR
2024	218883	5385-0023-000	Real	JOHNSON J	Yes	627 T J WR
2024	218900	5385-0042-000	Real	JOHNSON /	Yes	309 W CED
2024	702061	5610-1001-005	Real	THOMPSON	Yes	216 BRYAN
2024	702080	5610-1002-003	Real	RAYMOND	Yes	209 BRYAN
2024	709156	5610-2002-015	Real	GREEN AN/	Yes	27 GREENB
2024	700554	5637-0000-001	Real	PRINCE DA/	Yes	214 W LIVE
2024	220260	5690-0007-000	Real	ELLIS ALTO	Yes	621 LORRA
2024	220264	5690-0011-000	Real	BANDA RA/	Yes	637 LORRA
2024	220270	5690-0017-000	Real	WILKINSON	Yes	705 LORRA
2024	220271	5690-0018-000	Real	HOLCOMB	Yes	709 LORRA
2024	220278	5690-0026-000	Real	FLIPPO GIN	Yes	737 LORRA
2024	220283	5690-0031-000	Real	SEIBERT CA	Yes	748 LORRA
2024	220292	5690-0040-000	Real	TUPIN SUS/	Yes	632 LORRA
2024	220294	5690-0042-000	Real	MCARTHUI/	Yes	644 LORRA
2024	220295	5690-0043-000	Real	MCNEW SF	Yes	640 LORRA
2024	220296	5690-0044-000	Real	ROBERTS J/	Yes	648 LORRA
2024	220297	5690-0045-000	Real	TAYLOR GE	Yes	645 KYLE S'
2024	220314	5690-0062-000	Real	ROUSE PAT	Yes	749 KYLE S'
2024	220330	5690-0079-000	Real	MCLURE LI	Yes	621 KYLE S'
2024	220336	5690-0085-000	Real	TISCHLER L	Yes	628 KYLE S'
2024	220356	5690-0105-000	Real	PRYOR MA	Yes	728 KYLE S'
2024	220358	5690-0106-000	Real	REYNAUD J	Yes	736 KYLE S'
2024	220359	5690-0107-000	Real	THOMPSON	Yes	740 KYLE S'
2024	220377	5695-0004-000	Real	BARNES IS/	Yes	906 N ARCI
2024	224014	6010-0001-000	Real	HEWITT SY	Yes	711 SHADY
2024	224015	6010-0002-000	Real	GREEN JIM	Yes	705 SHADY
2024	224022	6010-0009-000	Real	COLLIER JA	Yes	714 SHADY
2024	224023	6010-0010-000	Real	STONE ROC	Yes	702 SHADY
2024	224026	6010-0012-000	Real	PETROSKY	Yes	1005 E CED
2024	224030	6010-0016-000	Real	JACKSON N	Yes	1020 E MIL
2024	224035	6010-0021-000	Real	SPENCER L	Yes	1109 E PEC
2024	692508	6010-0025-001	Real	POWERS TI	Yes	1114 E MIL
2024	224040	6010-0026-000	Real	INFANTE EI	Yes	1108 E MIL
2024	224050	6010-0035-000	Real	PATTERSON	Yes	1108 E PEC
2024	225779	6150-0003-000	Real	VILLARREA	Yes	126 E PHILI
2024	225791	6150-0013-000	Real	GIESECKE C	Yes	124 IDEN D
2024	227085	6291-0004-110	Real	PINA JUAN	Yes	1221 FAIRC
2024	227086	6291-0004-140	Real	MORGAN C	Yes	1205 FAIRC
2024	227104	6291-0063-000	Real	LENAMONI	Yes	1220 CALD'

2024	227112	6291-0125-000	Real	PETERS LIN Yes	905 S DOW
2024	227423	6320-0001-110	Real	MACK COR Yes	305 E LORR
2024	227425	6320-0003-000	Real	SAN LUCAS Yes	1201 N VAI
2024	227426	6320-0004-000	Real	HERNANDE Yes	1005 N VAI
2024	227431	6320-0009-000	Real	STALKUP PI Yes	1101 N VAI
2024	227438	6320-0017-000	Real	GOULD RO Yes	1124 N ARC
2024	227439	6320-0018-000	Real	PERRY CAR Yes	1120 N ARC
2024	227453	6320-0032-000	Real	SHELL CAR Yes	1003 N ARC
2024	227459	6320-0040-000	Real	MIRANDA I Yes	1101 N ARC
2024	227464	6320-0045-000	Real	CHAVERS C Yes	1121 N ARC
2024	227466	6320-0045-120	Real	LOPEZ ELVI Yes	212 E LORR
2024	227467	6320-0046-000	Real	CORDERO I Yes	1128 N CHI
2024	227472	6320-0050-000	Real	CICO JANE Yes	1022 N CHI
2024	227475	6320-0053-000	Real	COOPER P/ Yes	1012 N CHI
2024	227481	6320-0058-000	Real	AVITURA FI Yes	1125 N CHI
2024	691210	6324-0000-002	Real	MENDEZ AI Yes	2317 SHAN
2024	227495	6325-0003-000	Real	MALEK JOF Yes	108 WALNI
2024	227496	6325-0004-000	Real	NESMITH V Yes	112 WALNI
2024	227497	6325-0005-000	Real	CABARRUB Yes	120 WALNI
2024	227499	6325-0007-000	Real	GARCIA HU Yes	134 WALNI
2024	227502	6325-0011-000	Real	RUTH GEOI Yes	117 WALNI
2024	227507	6325-0016-000	Real	MEYER LES Yes	116 CHESTI
2024	227510	6325-0019-000	Real	SINOPOLI J. Yes	109 CHESTI
2024	227514	6325-0022-000	Real	BAGLEY CH Yes	208 LOSTR,
2024	229443	6490-0005-000	Real	SPARKS ALI Yes	614 N TINS
2024	229446	6490-0008-000	Real	MARESH R/ Yes	702 MCBRI
2024	713796	6491-0000-001	Real	RICE DENN Yes	401 HURST
2024	713797	6491-0000-002	Real	MCCOLLIST Yes	805 E MAG
2024	229457	6495-0008-000	Real	BURWELL / Yes	300 FARREI
2024	229458	6495-0009-000	Real	LAW MARY Yes	304 FARREI
2024	229460	6495-0011-000	Real	BLANKENSI Yes	312 FARREI
2024	229462	6495-0013-000	Real	DIAZ JIMM Yes	400 FARREI
2024	229466	6495-0017-000	Real	FINLEY MA Yes	416 FARREI
2024	229472	6495-0023-000	Real	LOPEZ JOSE Yes	512 FARREI
2024	229474	6495-0025-000	Real	HART KARE Yes	600 FARREI
2024	229482	6495-0033-000	Real	HERFORD J Yes	205 FARREI
2024	229485	6495-0036-000	Real	HAMLET R Yes	221 FARREI
2024	229486	6495-0037-000	Real	MOONS PE Yes	301 FARREI
2024	229498	6495-0049-000	Real	BROWN BA Yes	508 EVANS
2024	229515	6495-0064-000	Real	MORALES I Yes	300 EVANS
2024	229518	6495-0067-000	Real	MANESS M Yes	312 EVANS
2024	229521	6495-0070-000	Real	COTTEN PA Yes	412 EVANS
2024	229526	6495-0075-000	Real	WOOD JAN Yes	600 EVANS
2024	229527	6495-0077-000	Real	BOEHM FLI Yes	608 EVANS
2024	229530	6495-0082-000	Real	DUBOSE JII Yes	203 EVANS
2024	229535	6495-0086-000	Real	GAMEZ AN Yes	301 EVANS
2024	229543	6495-0094-000	Real	MANESS D/ Yes	417 EVANS



2024	229551	6495-0103-000	Real	LATOUR G/ Yes	605 EVANS
2024	230214	6552-0009-000	Real	NUGENT LE Yes	1233 CLOV
2024	230216	6552-0011-000	Real	FRANKS CLI Yes	1301 CLOV
2024	230218	6552-0013-000	Real	KHOURY TC Yes	1309 CLOV
2024	230221	6552-0016-000	Real	JAMISON T Yes	1321 CLOV
2024	230226	6552-0102-000	Real	MARTINEZ Yes	1204 CLOV
2024	230230	6552-0106-000	Real	NIX WILLIA Yes	1220 CLOV
2024	230234	6552-0110-000	Real	TIMAEUS L Yes	1236 CLOV
2024	230235	6552-0111-000	Real	SANNER D/ Yes	1300 CLOV
2024	230240	6552-0116-000	Real	JONES VERI Yes	1320 CLOV
2024	230246	6552-0122-000	Real	LARA JOSE Yes	1317 GLEN
2024	230247	6552-0123-000	Real	ROBERTSO Yes	1313 GLEN
2024	230251	6552-0127-000	Real	HALL CURT Yes	1237 GLEN
2024	230252	6552-0128-000	Real	VALENCIA J Yes	1233 GLEN
2024	230255	6552-0131-000	Real	PENUEL VIC Yes	1221 GLEN
2024	230257	6552-0133-000	Real	MARTIN DC Yes	1213 GLEN
2024	230258	6552-0134-000	Real	BEARDEN V Yes	1209 GLEN
2024	230259	6552-0135-000	Real	WALSHAK J Yes	1205 GLEN
2024	230261	6552-0201-000	Real	HARRAL JA Yes	1200 GLEN
2024	230263	6552-0203-000	Real	LOPEZ ART Yes	1208 GLEN
2024	230264	6552-0204-000	Real	MCDERMO Yes	1212 GLEN
2024	230272	6552-0212-000	Real	BROWN RL Yes	1304 GLEN
2024	230274	6552-0214-000	Real	BROOKS C/ Yes	1312 GLEN
2024	230276	6552-0216-000	Real	WOOSLEY C Yes	1320 GLEN
2024	230280	6552-0220-000	Real	MINAHAN J Yes	1325 SAGE
2024	230285	6552-0225-000	Real	PIERCE FRA Yes	1305 SAGE
2024	230293	6552-0233-000	Real	RASPANTE Yes	1213 SAGE
2024	230294	6552-0234-000	Real	GARCIA ERI Yes	1209 SAGE
2024	230295	6552-0235-000	Real	CATOE ARM Yes	1205 SAGE
2024	230298	6552-0302-000	Real	CHRISTY GE Yes	1204 SAGE
2024	230306	6552-0310-000	Real	ORENDORF Yes	1236 SAGE
2024	230307	6552-0311-000	Real	TOTH JOHN Yes	1300 SAGE
2024	230309	6552-0313-000	Real	EBY MARK Yes	1308 SAGE
2024	230310	6552-0314-000	Real	ROBISON K Yes	1312 SAGE
2024	230312	6552-0316-000	Real	GARZA ROE Yes	1320 SAGE
2024	230313	6552-0317-000	Real	TRAN TIEN Yes	1324 SAGE
2024	230315	6552-0319-000	Real	MCDANIEL Yes	1329 HEAT
2024	230318	6552-0322-000	Real	LARA FABI/ Yes	1317 HEAT
2024	230321	6552-0325-000	Real	HOFFMAN Yes	1305 HEAT
2024	230323	6552-0327-000	Real	OCHOA M/ Yes	1237 HEAT
2024	230324	6552-0329-000	Real	LEWIS JERRY Yes	1229 HEAT
2024	230325	6552-0330-000	Real	JOHNSON S Yes	1225 HEAT
2024	230326	6552-0332-000	Real	MOFFITT D Yes	1217 HEAT
2024	230327	6552-0333-000	Real	SIMPSON P Yes	1209-A HE/
2024	230329	6552-0335-000	Real	KOHUTEK V Yes	1205 HEAT
2024	230330	6552-0336-000	Real	PATE TAM/ Yes	1201 HEAT
2024	230334	6552-0405-000	Real	ROSKOSKY Yes	1216 HEAT

2024	230336	6552-0407-000	Real	WATSON P Yes	1224 HEAT
2024	230338	6552-0409-000	Real	LORRAINE I Yes	1228 HEAT
2024	230340	6552-0411-000	Real	HANEY WIL Yes	1300 HEAT
2024	230343	6552-0414-000	Real	CASKEY JAI Yes	1312 HEAT
2024	230621	6560-0001-000	Real	KRENEK CH Yes	1013 N CHI
2024	230623	6560-0003-000	Real	BRADLEY M Yes	1025 N CHI
2024	231118	6613-0001-004	Real	WUBBENA Yes	8 ALEXAND
2024	231122	6613-0001-008	Real	VEACH SHII Yes	16 ALEXAN
2024	231134	6613-0001-020	Real	LEQUANG J Yes	40 ALEXAN
2024	231136	6613-0001-022	Real	MCDANIEL Yes	44 ALEXAN
2024	231140	6613-0001-026	Real	RUBIO ALE Yes	52 ALEXAN
2024	231145	6613-0001-031	Real	MOREHAN Yes	62 ALEXAN
2024	231146	6613-0001-032	Real	LANTRIP D Yes	64 ALEXAN
2024	231149	6613-0001-035	Real	AKERS ELAI Yes	70 ALEXAN
2024	231151	6613-0001-037	Real	CORTINAS I Yes	74 ALEXAN
2024	231154	6613-0001-040	Real	ADAMES C Yes	80 ALEXAN
2024	231156	6613-0001-042	Real	WEST TERR Yes	84 ALEXAN
2024	231159	6613-0001-045	Real	BELL JANIC Yes	90 ALEXAN
2024	231160	6613-0002-001	Real	PELTIER CA Yes	5 ALEXAND
2024	231164	6613-0002-005	Real	FULLER TEF Yes	13 ALEXAN
2024	231166	6613-0002-007	Real	SOHR DARI Yes	17 ALEXAN
2024	231167	6613-0002-008	Real	COCKRELL . Yes	19 ALEXAN
2024	231172	6613-0002-014	Real	EDWARDS Yes	31 ALEXAN
2024	231173	6613-0002-015	Real	WILKINSON Yes	33 ALEXAN
2024	231174	6613-0002-016	Real	WIGGS JAN Yes	35 ALEXAN
2024	231175	6613-0002-017	Real	DYAL MAVI Yes	37 ALEXAN
2024	231177	6613-0002-019	Real	LOGGINS W Yes	41 ALEXAN
2024	231178	6613-0002-020	Real	MCDANIEL Yes	43 ALEXAN
2024	231181	6613-0002-023	Real	WARREN T Yes	49 ALEXAN
2024	231182	6613-0002-024	Real	SOHR KEN Yes	51 ALEXAN
2024	231184	6613-0002-026	Real	RAMIREZ S Yes	55 ALEXAN
2024	231188	6613-0002-030	Real	SMITHERM Yes	63 ALEXAN
2024	231225	6616-0004-000	Real	DONAHO S Yes	113 LA LAJ,
2024	231226	6616-0005-000	Real	BURSON C Yes	117 LA LAJ,
2024	231232	6616-0011-000	Real	TREVINO C Yes	209 LA LAJ,
2024	231235	6616-0014-000	Real	FORBES ED Yes	221 LA LAJ,
2024	231237	6616-0016-000	Real	RIECK DAVI Yes	229 LA LAJ,
2024	231239	6616-0018-000	Real	SMOOT DA Yes	305 LA LAJ,
2024	231241	6616-0020-000	Real	GREEN PAT Yes	313 LA LAJ,
2024	231243	6616-0022-000	Real	WESTON V Yes	321 LA LAJ,
2024	231246	6616-0026-000	Real	RIEDEL JOH Yes	320 LA LAJ,
2024	231248	6616-0028-000	Real	ROBERTSO Yes	312 LA LAJ,
2024	231249	6616-0029-000	Real	DAVENPOR Yes	308 LA LAJ,
2024	231250	6616-0030-000	Real	WARD JAM Yes	304 LA LAJ,
2024	231253	6616-0033-000	Real	GRISIUS JAI Yes	224 LA LAJ,
2024	231254	6616-0034-000	Real	HILL JON W Yes	220 LA LAJ,
2024	231258	6616-0038-000	Real	SMITH MIC Yes	204 LA LAJ,

2024	231259	6616-0039-000	Real	BLACK JOH Yes	200 LA LAJ/
2024	231263	6616-0043-000	Real	STOLARSKY Yes	116 LA LAJ/
2024	231265	6616-0045-000	Real	GIBBS CARI Yes	108 LA LAJ/
2024	231266	6616-0046-000	Real	COLEMAN ` Yes	104 LA LAJ/
2024	231267	6616-0047-000	Real	CRISP RODI Yes	100 LA LAJ/
2024	511954	6650-0001-004	Real	SLATE RON Yes	809 SHADY
2024	513032	6650-0001-005	Real	BHOLA HEF Yes	807 SHADY
2024	510243	6650-0001-006	Real	WILCOX DA Yes	808 N TINS
2024	231522	6650-0007-000	Real	ANDERS AL Yes	921 DANBU
2024	231526	6650-0011-000	Real	REEVES RO Yes	1009 MORI
2024	231539	6650-0021-000	Real	MENDEZ JL Yes	1017 E MIL
2024	705109	6650-0021-100	Real	BAKER CLA Yes	1017 E MIL
2024	231543	6650-0025-000	Real	ZAVALA JO: Yes	1120 MORI
2024	231548	6650-0029-000	Real	AUTRY LON Yes	1117 E MIL
2024	553955	6682-2000-004	Real	FRANKLIN J Yes	611 E MYR`
2024	553957	6682-2000-006	Real	MACWILLI# Yes	623 E MYR`
2024	231720	6685-0004-000	Real	HUTCHINS( Yes	616 HOLLY
2024	231721	6685-0005-000	Real	CUTRIGHT ` Yes	612 HOLLY
2024	231722	6685-0006-000	Real	LUNA RALP Yes	608 HOLLY
2024	231724	6685-0008-000	Real	CLARK JAM Yes	600 HOLLY
2024	231727	6685-0011-000	Real	SOLIS BALA Yes	520 HOLLY
2024	231728	6685-0012-000	Real	NORRIS TIR Yes	516 HOLLY
2024	231732	6685-0016-000	Real	MEYER KAT Yes	500 HOLLY
2024	231733	6685-0017-000	Real	RENFROE L Yes	401 HOLLY
2024	231735	6685-0019-000	Real	JOSEY THO Yes	409 GARDE
2024	231738	6685-0022-000	Real	RIOS HUGC Yes	629 HOLLY
2024	231740	6685-0024-000	Real	BATES MAF Yes	621 HOLLY
2024	231742	6685-0026-000	Real	HOWELL M Yes	613 HOLLY
2024	231743	6685-0027-000	Real	RAMIREZ A Yes	609 HOLLY
2024	231749	6685-0033-000	Real	SNYDER TH Yes	517 HOLLY
2024	231752	6685-0036-000	Real	KEYS CATH Yes	505 HOLLY
2024	231758	6685-0041-000	Real	BEVIL JAME Yes	512 CATALI
2024	231759	6685-0042-000	Real	GADDY WII Yes	616 CATALI
2024	231765	6685-0048-000	Real	ARAMBUL# Yes	604 CATALI
2024	231766	6685-0049-000	Real	SHELL LIND Yes	608 CATALI
2024	231767	6685-0050-000	Real	BAKER T N Yes	612 CATALI
2024	231769	6685-0052-000	Real	NEWTON N Yes	624 CATALI
2024	231772	6685-0055-000	Real	AKER TERR Yes	625 CATALI
2024	231773	6685-0056-000	Real	MUNSON N Yes	621 CATALI
2024	231777	6685-0060-000	Real	BALLARD C Yes	605 CATALI
2024	231778	6685-0061-000	Real	WILSON L / Yes	601 CATALI
2024	231784	6685-0067-000	Real	KOTRLA BE Yes	509 CATALI
2024	231786	6685-0069-000	Real	DAVIS D J Yes	620 W MIN
2024	231787	6685-0069-001	Real	LONGORIA Yes	624 W MIN
2024	231792	6685-0070-000	Real	IBARRA RAI Yes	500 W MIN
2024	231796	6685-0074-000	Real	RODRIGUE: Yes	516 W MIN
2024	231800	6685-0077-000	Real	MENDOZA Yes	604 W MIN

2024	231803	6685-0079-000	Real	JASSO JOHI Yes	612 W MIN
2024	231804	6685-0080-000	Real	HORTON FI Yes	616 W MIN
2024	231805	6685-0081-000	Real	SPEARS MA Yes	625 W MIN
2024	231808	6685-0081-113	Real	PERRY YOL Yes	633 W MIN
2024	231810	6685-0082-000	Real	INGRAM M Yes	621 W MIN
2024	231820	6685-0089-000	Real	MENDOZA Yes	513 W MIN
2024	231821	6685-0090-000	Real	BRANDO D Yes	509 W MIN
2024	232609	6760-0001-000	Real	NEILL DOR Yes	1 CAY CT A
2024	232610	6760-0002-000	Real	STEELE LAL Yes	3 CAY CT A
2024	232613	6760-0005-000	Real	OSBORNE E Yes	8 CAY CT A
2024	232615	6760-0007-000	Real	TAYLOR RC Yes	113 CAY CT
2024	232616	6760-0008-000	Real	THOMAS SI Yes	109 CAY CT
2024	232619	6760-0012-000	Real	VEREEN CE Yes	12 CAY CT
2024	232620	6760-0013-000	Real	GORDON T Yes	13 CAY CT
2024	232632	6775-0006-000	Real	SIDES LUCII Yes	1312 HOSP
2024	232639	6775-0013-000	Real	HUCKABAY Yes	1348 HOSP
2024	232643	6776-0001-000	Real	GONZALES Yes	1326 VALL
2024	232652	6776-0010-000	Real	KADERA RC Yes	1218 VALL
2024	232656	6776-0014-000	Real	BOULDEN I Yes	1409 NORT
2024	232682	6776-0107-000	Real	AUGUSTINI Yes	1301 VALL
2024	232683	6776-0108-000	Real	HOLMAN J Yes	1302 NORT
2024	232686	6776-0111-000	Real	SERRATO R Yes	1314 NORT
2024	232704	6777-0001-000	Real	RICHARD A Yes	811 BUCHT
2024	232705	6777-0002-000	Real	STRICKLAN Yes	811-G BUC
2024	232710	6777-0007-000	Real	LUCAS WIN Yes	811-D BUC
2024	232713	6777-0010-000	Real	PEREZ ROB Yes	811A BUCH
2024	232715	6777-0012-000	Real	STEWART I Yes	807 BUCHT
2024	232718	6777-0015-000	Real	KEITH DEB Yes	807 BUCHT
2024	232740	6795-0014-000	Real	PATIN LYNN Yes	2 PINE PL /
2024	232742	6795-0018-000	Real	CANTU MA Yes	4 PINE PL /
2024	232745	6795-0024-000	Real	HERBST LIL Yes	2 PALM PL
2024	232754	6795-0042-000	Real	COMISKEY Yes	10 PALM PI
2024	232761	6795-0056-000	Real	FRY NITA Yes	1433 LAWN
2024	232767	6795-0079-000	Real	STOKES JAY Yes	1400 LAWN
2024	232773	6795-0094-000	Real	RUMERY RI Yes	612 NORTH
2024	232782	6795-0122-000	Real	LOWRY LIN Yes	716 NORTH
2024	232786	6795-0132-000	Real	BEFELD ALF Yes	732 NORTH
2024	232787	6800-0003-000	Real	WILLIAMSC Yes	601 MILTO
2024	232790	6800-0011-000	Real	BARKER CH Yes	613 MILTO
2024	232794	6800-0020-000	Real	GARRETT R Yes	629 MILTO
2024	232795	6800-0022-000	Real	MILAM ARI Yes	1 HICKORY
2024	232800	6800-0032-000	Real	DE LOS SAN Yes	6 HICKORY
2024	232808	6800-0048-000	Real	STULBERG Yes	6 HEMLOCI
2024	232812	6800-0054-000	Real	MEEKS L D Yes	721 NEWM
2024	232813	6800-0057-000	Real	ORLIK JOHI Yes	725 NEWM
2024	232818	6800-0070-000	Real	CHESSER RI Yes	2000 N RO
2024	232825	6800-0083-000	Real	SPEERS CLA Yes	1800 N RO

2024	232827	6800-0089-000	Real	ALSOBROO Yes	604 MILTO
2024	232831	6800-0101-000	Real	BRADFORD Yes	620 MILTO
2024	232832	6800-0103-000	Real	BLAKE JAM Yes	624 MILTO
2024	232837	6800-0119-000	Real	HUGHES M Yes	708 MILTO
2024	232843	6800-0130-000	Real	KIRK QUIN Yes	732 MILTO
2024	232844	6800-0134-000	Real	HUNTER D Yes	709 BROW
2024	232845	6800-0134-111	Real	CAZES CHA Yes	713 BROW
2024	232846	6800-0135-000	Real	JOURNEAY Yes	705 BROW
2024	232847	6800-0136-000	Real	MCCABE G Yes	637 BROW
2024	232856	6800-0144-000	Real	JACKSON E Yes	601 BROW
2024	232859	6800-0149-000	Real	GARZA JAN Yes	704 NEWM
2024	232864	6800-0158-000	Real	MUNOZ AR Yes	2005 N RO
2024	232866	6800-0160-000	Real	HARRIS RO Yes	1 WALNUT
2024	232869	6800-0163-000	Real	SOILEAU M Yes	4 WALNUT
2024	232872	6800-0166-000	Real	HILL STEPH Yes	1901 N RO
2024	232879	6800-0173-000	Real	MOODY DV Yes	729 MILTO
2024	232881	6800-0175-000	Real	JOHNSON C Yes	721 MILTO
2024	232882	6800-0176-000	Real	LOESCHMA Yes	717 MILTO
2024	232883	6800-0177-000	Real	THOMAS R Yes	713 MILTO
2024	232884	6800-0179-000	Real	MOFF JACC Yes	1 ELM PL A
2024	232885	6800-0180-000	Real	HERTEL MII Yes	2 ELM PL A
2024	232886	6800-0181-000	Real	VACEK PAL Yes	3 ELM PL A
2024	232887	6800-0182-000	Real	RICHARDSC Yes	4 ELM PL A
2024	232889	6800-0184-000	Real	ROBERTS T Yes	6 ELM PL A
2024	232891	6800-0186-000	Real	WINDER LII Yes	2 OAK PL A
2024	232892	6800-0187-000	Real	GARISON N Yes	3 OAK PL A
2024	232893	6800-0187-111	Real	BONNEN D Yes	4 OAK PL A
2024	232894	6800-0188-000	Real	RAU GEORC Yes	5 OAK PL A
2024	232895	6800-0189-000	Real	KIELMAN C Yes	6 OAK PL A
2024	232899	6800-0193-000	Real	HOLT JEFF Yes	3 MAPLE PI
2024	232901	6800-0195-000	Real	GLADNEY J Yes	5 MAPLE PI
2024	232902	6800-0195-111	Real	CARLETON Yes	712 BROW
2024	232903	6800-0196-000	Real	HANSON V Yes	716 BROW
2024	232906	6800-0198-000	Real	ARROYO JC Yes	728 BROW
2024	232907	6800-0199-000	Real	BROWN BA Yes	732 BROW
2024	232910	6800-0202-000	Real	GRESSETT F Yes	744 BROW
2024	232944	6804-0005-000	Real	WALTERS S Yes	1817 N VAL
2024	232945	6804-0006-000	Real	HARRINGT Yes	1821 N VAL
2024	234850	6845-0016-000	Real	GONZALES Yes	920 N CHEI
2024	234851	6845-0017-000	Real	THOMAS C Yes	924 N CHEI
2024	525623	6941-0000-001	Real	NILES JOHN Yes	313 N MOF
2024	237499	7036-0030-000	Real	JERABECK J Yes	1102 E CED
2024	238046	7060-0005-000	Real	SOILEAU HI Yes	1000 GROV
2024	238049	7060-0008-000	Real	PARK JOAN Yes	1016 GROV
2024	238052	7060-0011-000	Real	GREGORY I Yes	1028 GROV
2024	238053	7060-0012-000	Real	SHIMEK WI Yes	1032 GROV
2024	238057	7060-0017-000	Real	FOLEY GWI Yes	1048 GROV

2024	238058	7060-0018-000	Real	ORCHARD I	Yes	1052 GROV
2024	238060	7060-0020-000	Real	NEIGHBOU	Yes	1060 GROV
2024	238063	7060-0023-000	Real	GARCIA DC	Yes	1013 GROV
2024	238065	7060-0025-000	Real	ALANIZ JUA	Yes	1021 GROV
2024	238081	7060-0041-000	Real	SLAUGHTEI	Yes	1020 VINE
2024	238086	7060-0046-000	Real	HOWES AL	Yes	1040 VINE
2024	238087	7060-0047-000	Real	COLLINS LL	Yes	1044 VINE
2024	238088	7060-0048-000	Real	BONNEAU	Yes	1048 VINE
2024	238090	7060-0050-000	Real	COOKSEY K	Yes	1056 VINE
2024	238091	7060-0051-000	Real	HORELICA	Yes	1060 VINE
2024	238092	7060-0052-000	Real	BERRY ROG	Yes	1021 VINE
2024	238093	7060-0053-000	Real	DUNCAN JC	Yes	1025 VINE
2024	238097	7060-0057-000	Real	NORIEGA D	Yes	1041 VINE
2024	238099	7060-0059-000	Real	DERRICKSC	Yes	1049 VINE
2024	238100	7060-0059-110	Real	HENRY CHF	Yes	1053 VINE
2024	238101	7060-0061-000	Real	FLORES ALF	Yes	1061 VINE
2024	238104	7060-0064-000	Real	STRAYER BI	Yes	1028 PARK
2024	238106	7060-0066-000	Real	CAMPBELL	Yes	1036 PARK
2024	238108	7060-0068-000	Real	GOSSETT S	Yes	1044 PARK
2024	238112	7060-0071-000	Real	LARUE WIL	Yes	1056 PARK
2024	238116	7060-0075-000	Real	EITEL MARI	Yes	609 SOUTH
2024	238118	7060-0077-000	Real	RUNKEL ST	Yes	617 SOUTH
2024	238121	7060-0079-000	Real	AUTRY JEN	Yes	705 SOUTH
2024	238127	7060-0085-000	Real	GLOVER CC	Yes	729 SOUTH
2024	238129	7060-0087-000	Real	FOWLER RC	Yes	801 SOUTH
2024	238131	7060-0089-000	Real	RAMIREZ N	Yes	809 SOUTH
2024	238134	7060-0093-000	Real	SMITH SUS	Yes	825 SOUTH
2024	238135	7060-0094-000	Real	FITZGERALI	Yes	909 SOUTH
2024	238139	7060-0098-000	Real	COPELAND	Yes	925 SOUTH
2024	238144	7060-0102-000	Real	MONTEAGI	Yes	1021 SOUT
2024	238330	7081-0002-000	Real	ALLISON ST	Yes	920 PERRY
2024	238331	7081-0002-110	Real	ALEXANDEI	Yes	912 PERRY
2024	238333	7081-0004-000	Real	SEIBERT DC	Yes	904 PERRY
2024	238336	7081-0007-000	Real	TUBB CLIFF	Yes	816 PERRY
2024	238339	7081-0010-000	Real	HUDMAN F	Yes	800 PERRY
2024	239013	7128-0002-000	Real	RODGERS E	Yes	604 N PLAN
2024	239019	7128-0008-000	Real	CHEREB ELI	Yes	628 N PLAN
2024	239022	7128-0011-000	Real	STEWART L	Yes	708 N PLAN
2024	239024	7128-0013-000	Real	SMITH BRE	Yes	716 N PLAN
2024	239027	7128-0016-000	Real	OBREGON	Yes	728 N PLAN
2024	239036	7128-0025-000	Real	DAVIS BRY	Yes	900 N PLAN
2024	239038	7128-0101-000	Real	ADAMS MI	Yes	601 N PLAN
2024	239043	7128-0106-000	Real	BLACKWEL	Yes	621 N PLAN
2024	239044	7128-0107-000	Real	GARCIA PEI	Yes	625 N PLAN
2024	239045	7128-0108-000	Real	STONE GLE	Yes	629 N PLAN
2024	239052	7128-0115-000	Real	OTTUM RIT	Yes	712 NOREC
2024	239056	7128-0119-000	Real	MARTIN CC	Yes	628 NOREC

2024	239059	7128-0122-000	Real	BOSSERMA Yes	616 NOREC
2024	239065	7128-0202-000	Real	WILLCUT B Yes	729 N PLAN
2024	239067	7128-0204-000	Real	LINDSEY DE Yes	805 N PLAN
2024	239069	7128-0206-000	Real	BELL JOVAI Yes	813 N PLAN
2024	239074	7128-0211-000	Real	HARRIS DEI Yes	901 N PLAN
2024	239075	7128-0212-000	Real	LUNA MIKE Yes	905 N PLAN
2024	239079	7128-0216-000	Real	HOLCOMB Yes	900 NOREC
2024	239092	7128-0303-000	Real	MCDONALI Yes	609 NOREC
2024	239094	7128-0305-000	Real	THOMAS J/ Yes	617 NOREC
2024	239096	7128-0307-000	Real	RHODES RC Yes	625 NOREC
2024	239103	7128-0314-000	Real	WOODARD Yes	716 MANO
2024	239106	7128-0317-000	Real	LEWIS JIM/ Yes	704 MANO
2024	239107	7128-0318-000	Real	JACOBS M/ Yes	700 MANO
2024	239112	7128-0323-000	Real	BAKER AM/ Yes	612 MANO
2024	239115	7128-0326-000	Real	BOAZ FAMI Yes	600 MANO
2024	239116	7128-0401-000	Real	BARNHILL C/ Yes	725 NOREC
2024	239136	7128-0422-000	Real	LAMB ROSI Yes	808 MANO
2024	239142	7128-0502-000	Real	RUSSELL JA Yes	603 MANO
2024	239147	7128-0507-000	Real	LABETH JEF Yes	621 MANO
2024	239148	7128-0508-000	Real	REED PENN Yes	625 MANO
2024	239151	7128-0511-000	Real	MCCAULEY Yes	701 MANO
2024	239155	7128-0515-000	Real	SOLIZ RAYM Yes	717 MANO
2024	239159	7128-0518-000	Real	GARRETT G Yes	729 MANO
2024	239167	7128-0526-000	Real	FISHER PAT Yes	829 MANO
2024	241103	7174-0007-000	Real	GARNER RI Yes	905 CANN/
2024	241105	7174-0009-000	Real	THOMAS P. Yes	913 CANN/
2024	241182	7177-0004-000	Real	WEATHERL Yes	8 RANCH H
2024	241183	7177-0005-000	Real	NAYLOR DI. Yes	10 RANCH I
2024	241185	7177-0007-000	Real	PHILLIPS IR Yes	14 RANCH I
2024	241188	7177-0010-000	Real	MEYER TOI Yes	20 RANCH I
2024	241190	7177-0012-000	Real	CLARK DAN Yes	24 RANCH I
2024	241191	7177-0013-000	Real	IRVING RUI Yes	26 RANCH I
2024	241195	7177-0017-000	Real	BUCHANAN Yes	34 RANCH I
2024	241196	7177-0018-000	Real	LAWS PAUI Yes	36 RANCH I
2024	241207	7177-0029-000	Real	SALVO S J Yes	58 RANCH I
2024	241208	7177-0030-000	Real	DREYER VIF Yes	60 RANCH I
2024	241215	7177-0037-000	Real	HATTAWA\ Yes	74 RANCH I
2024	241216	7177-0038-000	Real	RANEY RIT/ Yes	76 RANCH I
2024	241218	7177-0040-000	Real	HILL MICH/ Yes	55 WAGON
2024	241219	7177-0041-000	Real	JASSO JOE . Yes	53 WAGON
2024	241224	7177-0046-000	Real	RODRIGUE; Yes	43 WAGON
2024	241225	7177-0047-000	Real	CARTER LE( Yes	41 WAGON
2024	241231	7177-0053-000	Real	SILLAVAN E Yes	29 WAGON
2024	241233	7177-0055-000	Real	CORRIGAN Yes	25 WAGON
2024	241243	7177-0065-000	Real	WHITE MA Yes	5 WAGON I
2024	241247	7177-0102-000	Real	MERCER RC Yes	38 WAGON
2024	241249	7177-0104-000	Real	WILLIAMS I Yes	34 WAGON

2024	241253	7177-0108-000	Real	ANDERSON Yes	26 WAGON
2024	241256	7177-0111-000	Real	BRERETON Yes	20 WAGON
2024	241259	7177-0114-000	Real	WATSON C Yes	14 WAGON
2024	241271	7177-0126-000	Real	TIJERINA EI Yes	6 LA PALOM
2024	241275	7177-0130-000	Real	MCGOUGH Yes	10 LA PALC
2024	241280	7177-0203-000	Real	REISER BEL Yes	100 N WAG
2024	241282	7177-0205-000	Real	RAMIREZ N Yes	4 ISABELLA
2024	599385	7177-0210-000	Real	STEIN JANE Yes	1105 ISABE
2024	241288	7177-0302-000	Real	CARTER JOI Yes	1005 CROS
2024	241291	7177-0305-000	Real	COUPLAND Yes	1017 CROS
2024	241293	7177-0307-000	Real	TRAMMELL Yes	1 CROSSING
2024	241296	7177-0310-000	Real	TORRES JO. Yes	4 CROSSING
2024	241299	7177-0313-000	Real	REISINGER Yes	1041 CROS
2024	241318	7177-0409-000	Real	MAES MARY Yes	113 CORRA
2024	241325	7177-0416-000	Real	SCHOLL CLI Yes	141 CORRA
2024	241327	7177-0418-000	Real	EVANS RAC Yes	149 CORRA
2024	241328	7177-0419-000	Real	SILVA PATR Yes	153 CORRA
2024	241330	7177-0501-000	Real	LAINE MITC Yes	200 N RAN
2024	241334	7177-0505-000	Real	HUDGINS A Yes	6 SARITA C
2024	241336	7177-0507-000	Real	KARIM EAS Yes	204 N RAN
2024	241338	7177-0509-000	Real	ZIMMERM, Yes	212 N RAN
2024	241344	7177-0515-000	Real	MARTINEZ Yes	236 N RAN
2024	241353	7177-0605-000	Real	RAMSEY LII Yes	217 N RAN
2024	241363	7177-0614-000	Real	KYLE BOB L Yes	220 TRAILR
2024	241366	7177-0617-000	Real	HUTTO THI Yes	232 TRAILR
2024	241367	7177-0618-000	Real	LEE ALBERT Yes	236 TRAILR
2024	241374	7177-0625-000	Real	GORDON D Yes	253 N RAN
2024	241384	7177-0705-000	Real	MOTEN RU Yes	9 RANCH H
2024	241388	7177-0709-000	Real	RENNER RC Yes	17 RANCH I
2024	241390	7177-0711-000	Real	SUTTON M Yes	21 RANCH I
2024	241391	7177-0712-000	Real	DENNIS DA Yes	23 RANCH I
2024	241394	7177-0715-000	Real	CLEGG KAT Yes	29 RANCH I
2024	241395	7177-0716-000	Real	WOLTERS I Yes	31 RANCH I
2024	241397	7177-0718-000	Real	HICKS CURT Yes	35 RANCH I
2024	241398	7177-0719-000	Real	HAMMONI Yes	37 RANCH I
2024	241401	7177-0722-000	Real	GALVAN JC Yes	43 RANCH I
2024	241406	7177-0727-000	Real	MCMULLEN Yes	44 SARITA I
2024	241417	7177-0738-000	Real	AVALOS AL Yes	22 SARITA I
2024	241418	7177-0739-000	Real	BALDWIN F Yes	20 SARITA I
2024	241420	7177-0741-000	Real	GARZA JESI Yes	16 SARITA I
2024	241421	7177-0742-000	Real	BRACKEN S Yes	14 SARITA I
2024	241426	7177-0747-000	Real	WALDREP I Yes	4 SARITA R
2024	241430	7177-0802-000	Real	WADDELL I Yes	29 SARITA I
2024	241432	7177-0804-000	Real	MORALES I Yes	25 SARITA I
2024	241437	7177-0809-000	Real	BRADSHAW Yes	15 SARITA I
2024	241446	7177-0818-000	Real	GREEN DA\ Yes	6 LOBO CT
2024	241448	7177-0820-000	Real	WASHINGT Yes	8 LOBO CT



2024	241449	7177-0821-000	Real	HAROLD G/Yes	9 LOBO CT
2024	241459	7177-0831-000	Real	DUNN BAR Yes	3 SARITA R
2024	241469	7177-0841-000	Real	DOCKING R/Yes	1016 CROS
2024	241474	7177-0904-000	Real	DEJESUS GI/Yes	4 CHUCK W
2024	241482	7177-0912-000	Real	MCCOY LAI/Yes	12 CHUCK \
2024	241483	7177-0913-000	Real	ALEXANDEI/Yes	14 CHUCK \
2024	241484	7177-0914-000	Real	ROBERTS D/Yes	16 CHUCK \
2024	241487	7177-0917-000	Real	YANG TA LI/Yes	22 CHUCK \
2024	241495	7177-1003-000	Real	ABALOS GR/Yes	209 TRAILR
2024	241498	7177-1006-000	Real	LANDRY CC/Yes	221 TRAILR
2024	241503	7177-1011-000	Real	NGUYEN Q/Yes	241 TRAILR
2024	241504	7177-1012-000	Real	WILLIAMS /Yes	245 TRAILR
2024	241506	7177-1014-000	Real	HANSBHAI /Yes	253 TRAILR
2024	241508	7177-1016-000	Real	TIGNER WI /Yes	200 LASSO
2024	241512	7177-1020-000	Real	FOWLER SL/Yes	220 LASSO
2024	241514	7177-1022-000	Real	BULLARD G/Yes	228 LASSO
2024	241517	7177-1025-000	Real	JONES FLO/Yes	240 LASSO
2024	241518	7177-1026-000	Real	RICKARD T/Yes	244 LASSO
2024	241520	7177-1028-000	Real	FEHLMAN I/Yes	252 LASSO
2024	241528	7177-1101-000	Real	BOYCE RICI/Yes	201 LASSO
2024	241531	7177-1104-000	Real	OCANAS R/Yes	4 LASSO CT
2024	241532	7177-1105-000	Real	MUSCAREL/Yes	3 LASSO CT
2024	241534	7177-1107-000	Real	VESELY JIM/Yes	1 LASSO CT
2024	241538	7177-1111-000	Real	DODSON R/Yes	249 LASSO
2024	241539	7177-1112-000	Real	DOAN XINF/Yes	253 LASSO
2024	241551	7177-1205-000	Real	DAWSON K/Yes	125 LASSO
2024	241556	7177-1210-000	Real	PUGH MARY/Yes	105 LASSO
2024	241557	7177-1211-000	Real	PENA ROBE/Yes	101 LASSO
2024	241562	7177-1216-000	Real	MCCOSLIN /Yes	116 LASSO
2024	241566	7177-1220-000	Real	POLASEK C/Yes	132 LASSO
2024	241569	7177-1223-000	Real	WRIGHT JE/Yes	145 TRAILR
2024	241570	7177-1224-000	Real	PALENCIA J/Yes	141 TRAILR
2024	241572	7177-1226-000	Real	EASTERLIN/Yes	133 TRAILR
2024	241575	7177-1229-000	Real	CROSS FELI/Yes	121 TRAILR
2024	241582	7177-1236-000	Real	OLIVER EDI/Yes	104 TRAILR
2024	241589	7177-1243-000	Real	ZARATE A E/Yes	132 TRAILR
2024	241604	7177-3014-012	Real	GAYTAN VI/Yes	601 PRAIRI
2024	241607	7177-3014-015	Real	WHITE GLE/Yes	613 PRAIRI
2024	241612	7177-3014-020	Real	STROUD DC/Yes	705 PRAIRI
2024	241615	7177-3014-023	Real	WHITTING/Yes	717 PRAIRI
2024	241616	7177-3014-024	Real	BROWN M/Yes	721 PRAIRI
2024	241619	7177-3014-027	Real	VERA ANDF/Yes	340 N RAN
2024	241621	7177-3014-029	Real	LANCELLO /Yes	332 N RAN
2024	241623	7177-3014-031	Real	DAVENPOR/Yes	324 N RAN
2024	241629	7177-3014-037	Real	HENDRICK /Yes	300 N RAN
2024	241636	7177-3015-007	Real	VEARA MIC/Yes	324 LASSO
2024	241638	7177-3015-009	Real	SMITH ROE/Yes	600 PRAIRI

2024	241644	7177-3015-015	Real	PECK JUDY Yes	325 TRAIL F
2024	241648	7177-3015-019	Real	KANE LAWI Yes	309 TRAILR
2024	241650	7177-3015-021	Real	CRAIG LEE I Yes	301 TRAILR
2024	241662	7177-3016-011	Real	HOLT VIVIA Yes	704 PRAIRI
2024	241664	7177-3016-013	Real	COLE GLEN Yes	712 PRAIRI
2024	241665	7177-3016-014	Real	SAUNDERS Yes	716 PRAIRI
2024	509115	7177-4000-001	Real	MIKKILINEI Yes	3400 N VAI
2024	242247	7245-0003-000	Real	RAMOS ISA Yes	1129 GIFFC
2024	242251	7245-0007-000	Real	KRENEK RC Yes	1213 FAIR I
2024	242256	7245-0012-000	Real	ALEXANDEI Yes	1223 FAIR I
2024	242259	7245-0015-000	Real	MITCHAM Yes	1229 FAIR I
2024	242260	7245-0016-000	Real	SCHOEN KE Yes	1311 FAIR I
2024	242267	7245-0026-000	Real	JOHNSON F Yes	1347 FAIR I
2024	242273	7245-0034-000	Real	WILSON A I Yes	1212 FAIR I
2024	242275	7245-0036-000	Real	KRIEG DAN Yes	1216 FAIR I
2024	242276	7245-0037-000	Real	BARNES JE Yes	1220 FAIR I
2024	242277	7245-0038-000	Real	SKACH ALLI Yes	1224 FAIR I
2024	242286	7245-0048-000	Real	SEARCY DE Yes	1406 FAIR I
2024	242289	7245-0051-000	Real	WHITE JON Yes	1294 FAIR I
2024	242291	7245-0053-000	Real	ROBERTS JI Yes	1416 FAIR I
2024	242297	7250-0004-000	Real	WARNER JI Yes	182 E HOSF
2024	242298	7250-0005-000	Real	GRAYSON C Yes	186 E HOSF
2024	242303	7250-0010-000	Real	STANLEY LI Yes	5 RICHLANI
2024	242306	7250-0013-000	Real	BERRY DAN Yes	2 RICHLANI
2024	242308	7250-0015-000	Real	WHITE DEB Yes	6 RICHLANI
2024	242311	7250-0018-000	Real	WILLINGHA Yes	12 RICHLAN
2024	242312	7250-0200-001	Real	BREITKREU Yes	24 RAYBUR
2024	242314	7250-0200-003	Real	KRENEK DC Yes	20 RAYBUR
2024	242317	7250-0200-007	Real	WILLARD JI Yes	12 RAYBUR
2024	242318	7250-0200-008	Real	GAINES STE Yes	10 RAYBUR
2024	242319	7250-0200-009	Real	FARMER ST Yes	8 RAYBURN
2024	242320	7250-0200-010	Real	CHAMBLIN Yes	6 RAYBURN
2024	242322	7250-0200-012	Real	MESSEC M. Yes	2 RAYBURN
2024	242323	7250-0200-013	Real	REUTZEL DI Yes	1 RAYBURN
2024	700139	7309-1001-017	Real	HAWKRIDG Yes	104 CULLEI
2024	700145	7309-1001-023	Real	GLANCY DC Yes	116 CULLEI
2024	700189	7309-1001-064	Real	HARRIS AU Yes	178 KELLY !
2024	700197	7309-1001-072	Real	WINSLETT I Yes	194 KELLY !
2024	700201	7309-1001-076	Real	JANZEN-CA Yes	202 KELLY !
2024	706586	7309-2001-004	Real	THOMAS M Yes	210 BENNE
2024	706592	7309-2001-010	Real	PARAMORI Yes	222 BENNE
2024	706597	7309-2001-015	Real	GOSS CATH Yes	232 BENNE
2024	706599	7309-2001-017	Real	ROBERTS R Yes	236 BENNE
2024	706610	7309-2001-028	Real	MATTHEW Yes	258 BENNE
2024	706660	7309-2002-011	Real	CLEAVES LE Yes	225 BENNE
2024	706661	7309-2002-012	Real	MORGAN C Yes	227 BENNE
2024	706667	7309-2002-018	Real	JUNIOR CA Yes	261 BENNE

2024	706672	7309-2002-023	Real	JACOBS DO	Yes	271 BENNE
2024	598566	7344-1001-003	Real	BELOTE TH	Yes	1100 ROSE
2024	598569	7344-1001-006	Real	VAZQUEZ F	Yes	1004 ROSE
2024	598571	7344-1001-008	Real	ENDERS DI	Yes	924 ROSEV
2024	598572	7344-1001-009	Real	LANCASTE	Yes	920 ROSEV
2024	598574	7344-1001-011	Real	MCCALL EC	Yes	912 ROSEV
2024	598579	7344-1002-004	Real	HOOD CATI	Yes	5 JASMINE
2024	598585	7344-1002-012	Real	TREMMELE	Yes	5 WISTERIA
2024	673544	7344-2001-016	Real	BOBBITT SI	Yes	812 ROSEV
2024	673545	7344-2001-017	Real	HARGRAVE	Yes	808 ROSEV
2024	673546	7344-2002-017	Real	NAJERA MI	Yes	13 ROSE CT
2024	673548	7344-2002-019	Real	KERNS TER	Yes	11 ROSE CT
2024	683193	7344-3001-004	Real	PIEL RAYMI	Yes	792 ROSEV
2024	683195	7344-3001-006	Real	GREAR MIC	Yes	784 ROSEV
2024	683198	7344-3001-009	Real	BEACH FRA	Yes	772 ROSEV
2024	245807	7440-0004-000	Real	GONZALEZ	Yes	832 S MOR
2024	245817	7440-0014-000	Real	ALLEN CAR	Yes	809 S VALD
2024	245820	7440-0016-110	Real	DE LA GAR	Yes	807 1/2 S V
2024	245822	7440-0017-110	Real	ANGLIN BE	Yes	736 S VALD
2024	245823	7440-0018-000	Real	POHLMEME	Yes	744 S MOR
2024	245824	7440-0019-000	Real	GONZALES	Yes	721 S VALD
2024	245831	7440-0028-000	Real	LOPEZ ANG	Yes	724 S MOR
2024	245836	7440-0032-000	Real	MCKNIGHT	Yes	824 S MOR
2024	245839	7440-0034-000	Real	CONTRERA	Yes	848 S MOR
2024	245849	7440-0044-000	Real	ESCAMILLA	Yes	809 S MOR
2024	245854	7440-0051-000	Real	FOSTER MI	Yes	737 S MOR
2024	245863	7440-0058-110	Real	PEREZ J GU	Yes	530 E KIBEF
2024	245866	7440-0061-000	Real	RIVERA EUI	Yes	710 S ANDI
2024	245869	7440-0064-000	Real	GARCIA SAI	Yes	718 S ANDI
2024	245870	7440-0065-000	Real	BREAZEALE	Yes	808 S ANDI
2024	245871	7440-0068-000	Real	MUNIR SOI	Yes	804 S ANDI
2024	245873	7440-0070-000	Real	RAMOS GLI	Yes	818 S ANDI
2024	245874	7440-0071-000	Real	SANDOVAL	Yes	820 S ANDI
2024	245878	7440-0074-111	Real	MCCOY ME	Yes	848 S ANDI
2024	701785	7440-0078-001	Real	DERSONE C	Yes	428 RICE ST
2024	245908	7444-0002-000	Real	TORRES AN	Yes	605 E PLUN
2024	245913	7444-0007-000	Real	ESCALANTE	Yes	701 E PLUN
2024	245917	7444-0011-000	Real	HAMBY WJ	Yes	717 E PLUN
2024	245925	7444-0019-000	Real	PIRKLE JAM	Yes	620 E PLUN
2024	245926	7444-0020-000	Real	PROUTY EL	Yes	700 E PLUN
2024	245932	7444-0026-000	Real	BARRETT D	Yes	601 E MUR
2024	245936	7444-0030-000	Real	HERNANDE	Yes	617 E MUR
2024	245938	7444-0032-000	Real	SALAZAR EI	Yes	701 E MUR
2024	245942	7444-0036-000	Real	GAONA MI	Yes	717 E MUR
2024	245945	7444-0039-000	Real	TREVINO O	Yes	604 E MUR
2024	245946	7444-0040-000	Real	BROWN BR	Yes	608 E MUR
2024	245949	7444-0043-000	Real	PATTERSON	Yes	620 E MUR

2024	245952	7444-0046-000	Real	BUENDIA G	Yes	708 E MUR
2024	245957	7445-0001-000	Real	BROWN JA	Yes	613 EARLS
2024	245958	7445-0002-000	Real	SALINAS M	Yes	609 EARLS
2024	245959	7445-0003-000	Real	RADFORD J	Yes	605 EARLS
2024	245960	7445-0004-000	Real	SCHERMER	Yes	601 EARLS
2024	245961	7445-0005-000	Real	COOKSEY T	Yes	517 EARLS
2024	245963	7445-0007-000	Real	HICKS ROBI	Yes	509 EARLS
2024	245964	7445-0008-000	Real	GUENTHER	Yes	505 EARLS
2024	245965	7445-0009-000	Real	FANNING C	Yes	504 EARLS
2024	245967	7445-0011-000	Real	DEBYSINGH	Yes	512 EARLS
2024	246679	7507-0015-000	Real	ORTIZ CAR	Yes	820 W MUI
2024	617335	7507-0018-001	Real	SHEHADEH	Yes	1020 W MI
2024	246685	7507-0020-000	Real	NORRIS TH	Yes	912 W MUI
2024	246687	7507-0022-000	Real	MEADOWS	Yes	920 W MUI
2024	246690	7507-0024-110	Real	DODGE HEI	Yes	1008 W MI
2024	246691	7507-0025-000	Real	BROOKS TE	Yes	1012 W MI
2024	246693	7507-0027-000	Real	ANDERSON	Yes	1100 W MI
2024	246694	7507-0028-000	Real	GLENN LON	Yes	1104 W MI
2024	246700	7507-0033-000	Real	HATTHORN	Yes	1117 WEST
2024	246703	7507-0036-000	Real	PLENTL PEF	Yes	1101 WEST
2024	246705	7507-0038-000	Real	GENZER ST	Yes	1017 WEST
2024	246706	7507-0039-000	Real	SMITH JAM	Yes	1013 WEST
2024	246707	7507-0040-000	Real	LOVELL RO	Yes	1009 WEST
2024	246711	7507-0045-000	Real	JAUREGUI I	Yes	917 WESTE
2024	246712	7507-0046-000	Real	HOGAN M/	Yes	913 WESTE
2024	246713	7507-0047-000	Real	SWANZY DI	Yes	909 WESTE
2024	246714	7507-0048-000	Real	GREEN WIL	Yes	905 WESTE
2024	246716	7507-0050-000	Real	WHITWOR	Yes	821 WESTE
2024	246718	7507-0051-000	Real	HADLEY KA	Yes	817 WESTE
2024	246719	7507-0052-000	Real	LEWIS JOE	Yes	813 WESTE
2024	246722	7507-0055-000	Real	GAYLE NAN	Yes	801 WESTE
2024	246729	7507-0069-000	Real	ROUSE ALA	Yes	800 WESTE
2024	246731	7507-0073-000	Real	STEVENS H	Yes	808 WESTE
2024	246738	7507-0079-000	Real	HUMMEL F	Yes	908 WESTE
2024	246742	7507-0083-000	Real	FISHER KEN	Yes	1000 WEST
2024	246749	7507-0090-000	Real	KALINOWS	Yes	1104 WEST
2024	247364	7529-0010-000	Real	COOK IREN	Yes	1609 ALEN.
2024	247368	7529-0039-000	Real	SMITH IMA	Yes	1619 ALEN.
2024	247375	7529-0095-000	Real	BEATY PLEZ	Yes	1616 ALEN.
2024	247376	7529-0101-000	Real	WENTZEL C	Yes	1624 ALEN.
2024	247378	7529-0130-000	Real	JAMES CHA	Yes	1609 WILBI
2024	247380	7529-0144-000	Real	RAYMOND	Yes	1615 WILBI
2024	247382	7529-0147-000	Real	SATCHELL /	Yes	1625 WILBI
2024	247383	7529-0175-000	Real	BELMARES	Yes	900 KADER
2024	247407	7531-0030-000	Real	CHENAULT	Yes	1509 GIFFC
2024	247408	7531-0030-110	Real	GROSS ANI	Yes	1513 GIFFC
2024	247411	7531-0036-000	Real	MCGEE TEF	Yes	1505 GIFFC

2024	247414	7531-0061-120	Real	SHIELDS JA Yes	1312 GIFFC
2024	249662	7688-0001-000	Real	THOMPSON Yes	321 BERT S
2024	249666	7688-0005-000	Real	CHRISTIAN Yes	305 BERT S
2024	249668	7688-0007-000	Real	BILLUPS GE Yes	213 BERT S
2024	249672	7688-0011-000	Real	BALADEZ G Yes	200 BERT S
2024	249677	7688-0016-000	Real	HINOJOSA Yes	304 BERT S
2024	249679	7688-0018-000	Real	PASBRIG EF Yes	312 BERT S
2024	250872	7720-0001-000	Real	LUCAS STEV Yes	505 DWYEF
2024	250873	7720-0001-110	Real	KLINKENBE Yes	JAN'S GIFT 405 DWYEF
2024	250874	7720-0001-120	Real	EGGERT DV Yes	421 DWYEF
2024	250880	7720-0001-180	Real	SMITH LOU Yes	412 DWYEF
2024	250881	7720-0001-190	Real	GONZALEZ Yes	420 DWYEF
2024	250883	7720-0001-210	Real	MOODY LI Yes	416 DWYEF
2024	250884	7720-0001-220	Real	SANTOS IG Yes	413 DWYEF
2024	250889	7720-0006-000	Real	PRILOP DO Yes	525 DWYEF
2024	250893	7720-0011-000	Real	FLEISHER N Yes	512 DWYEF
2024	250894	7720-0012-000	Real	TISCHLER S Yes	520 DWYEF
2024	250895	7720-0013-000	Real	TURNER PA Yes	524 DWYEF
2024	253595	7798-0060-000	Real	TAYLOR JO Yes	1035 S VEL
2024	256143	7915-0002-000	Real	HARRIS TH Yes	1210 TAYLOR
2024	256146	7915-0005-000	Real	DUNN BEN Yes	1218 TAYLOR
2024	256149	7915-0008-000	Real	GARCIA TH Yes	1217 TAYLOR
2024	256152	7915-0011-000	Real	COPELAND Yes	1221 TAYLOR
2024	514862	7930-0001-026	Real	ORTIZ CARI Yes	54 TEXIAN
2024	591138	7930-0001-033	Real	COATS DEB Yes	26 TEXIAN
2024	514869	7930-0002-003	Real	STRAMBLE Yes	9 TEXIAN T
2024	598684	7930-0002-011	Real	CARRASCO Yes	25 TEXIAN
2024	514884	7930-0002-018	Real	VINGLESS F Yes	39 TEXIAN
2024	514886	7930-0002-020	Real	FOWLER GI Yes	43 TEXIAN
2024	514888	7930-0002-022	Real	SHATTO KE Yes	47 TEXIAN
2024	514889	7930-0002-023	Real	CRUZ VALE Yes	49 S TEXIAN
2024	256657	7982-0005-000	Real	TORREZ ER Yes	216 SHANN
2024	256660	7982-0008-000	Real	MORAN DC Yes	204 SHANN
2024	256662	7982-0010-000	Real	GAMMAGE Yes	132 SHANN
2024	256663	7982-0011-000	Real	OPENSHAV Yes	128 SHANN
2024	256665	7982-0013-000	Real	GARCIA M Yes	120 SHANN
2024	256671	7982-0105-000	Real	SILLAVAN N Yes	217 SHANN
2024	256694	7982-0128-000	Real	LAMB RICH Yes	232 TRACY
2024	259199	8088-0010-000	Real	SELLERS GE Yes	528 E MAG
2024	259201	8088-0012-000	Real	GILPIN SHA Yes	512 E MAG
2024	259210	8088-0021-000	Real	PARISH KIN Yes	406 E MAG
2024	259211	8088-0022-000	Real	BUENGER F Yes	405 E MAG
2024	259213	8088-0023-000	Real	PENDERGR Yes	300 E MAG
2024	259214	8088-0024-000	Real	REES BETTY Yes	419 E MAG
2024	259215	8088-0025-000	Real	LINDNER R Yes	420 E LOCAL
2024	262861	8175-0004-000	Real	CASTILLO L Yes	304 ANGLE
2024	262863	8175-0006-000	Real	DAMIAN AI Yes	317 ANGLE

2024	262865	8175-0008-000	Real	BATES LUTI	Yes	404 LEONA
2024	262866	8175-0009-000	Real	MORENO J	Yes	416 LEONA
2024	262871	8175-0014-000	Real	LIVINGSTO	Yes	316 LEONA
2024	262874	8175-0017-000	Real	CONLEY JAI	Yes	320 ANGLE
2024	262875	8175-0018-000	Real	PEVETO TE	Yes	304 LEONA
2024	262876	8175-0019-000	Real	MOORE M	Yes	300 LEONA
2024	262879	8175-0022-000	Real	MATT JOH	Yes	401 LEONA
2024	262880	8175-0023-000	Real	SMART MA	Yes	317 LEONA
2024	262882	8175-0024-111	Real	HEBERT DA	Yes	309 LEONA
2024	262883	8175-0025-000	Real	CADENA JU	Yes	301 LEONA
2024	262887	8175-0028-000	Real	ROBERTS D	Yes	321 ANGLE
2024	262890	8175-0031-000	Real	HYMAN YS	Yes	301 ANGLE
2024	262892	8180-0002-000	Real	FORD DEBF	Yes	604 MARSH
2024	262893	8180-0003-000	Real	ALLEN COR	Yes	608 MARSH
2024	262896	8180-0008-000	Real	FORD GRA	Yes	620 MARSH
2024	262905	8180-0019-000	Real	QUILLER M	Yes	704 W LIVE
2024	262912	8180-0023-000	Real	RODRIGUE	Yes	717 MARSH
2024	262914	8180-0025-000	Real	PERRY EVE	Yes	709 MARSH
2024	262915	8180-0026-000	Real	HODGE RO	Yes	705 MARSH
2024	262923	8181-0007-000	Real	COLLINS G	Yes	840 MARSH
2024	262925	8181-0009-000	Real	FORD GLEN	Yes	848 MARSH
2024	262931	8181-0101-000	Real	THOMAS D	Yes	815 MARSH
2024	262935	8181-0105-000	Real	SMITH AU	Yes	831 MARSH
2024	262949	8181-0216-000	Real	JONES EDD	Yes	901 W LIVE
2024	262951	8181-0218-000	Real	VILLARREA	Yes	833 W LIVE
2024	262953	8181-0220-000	Real	MONROE N	Yes	825 W LIVE
2024	262957	8181-0224-000	Real	ROBINSON	Yes	809 W LIVE
2024	262958	8181-0225-000	Real	STEWART C	Yes	805 W LIVE
2024	262959	8181-0226-000	Real	MONROE S	Yes	801 W LIVE
2024	262978	8190-0005-000	Real	TREVINO A	Yes	304 SANDS
2024	262979	8190-0006-000	Real	FOSTER RO	Yes	308 SANDS
2024	262982	8190-0009-000	Real	ALMANZA	Yes	316 SANDS
2024	262988	8190-0015-000	Real	CARD BARE	Yes	313 SANDS
2024	262990	8190-0017-000	Real	HILTON DU	Yes	321 SANDS
2024	264095	8231-0014-000	Real	WILSON RI	Yes	725 W MUI
2024	264108	8233-0006-000	Real	THOMAS C	Yes	720 BETTY
2024	264111	8233-0009-000	Real	MAHAFFEY	Yes	732 BETTY
2024	264114	8233-0012-000	Real	SNEDECOR	Yes	725 BETTY
2024	264115	8233-0013-000	Real	KRASINSKI	Yes	721 BETTY
2024	264119	8233-0017-000	Real	THOMAS S	Yes	705 BETTY
2024	264513	8245-0003-000	Real	MATA TOM	Yes	604 W ORA
2024	264519	8245-0009-000	Real	SEGURA FA	Yes	516 W ORA
2024	264528	8245-0018-000	Real	LAMPE RAI	Yes	612 W ORA
2024	264533	8245-0023-000	Real	SIGALA JUA	Yes	223 S WALI
2024	264535	8245-0025-000	Real	CRUZ MAR	Yes	227 S WALI
2024	264547	8245-0037-000	Real	CALDERON	Yes	622 W PEA
2024	264553	8245-0043-000	Real	TOLBERT A	Yes	602 W PEA

2024	264555	8245-0044-000	Real	BENAVIDES Yes	600 W PEA
2024	264556	8245-0045-000	Real	YBARRA VE Yes	531 W ORA
2024	264559	8245-0047-000	Real	JASSO VINC Yes	515 W ORA
2024	264567	8245-0055-000	Real	VICKERY JA Yes	523 W ORA
2024	264568	8245-0056-000	Real	SALINAS M Yes	330 W PEA
2024	266112	8308-0002-000	Real	CABARRUB Yes	317 E KIBEF
2024	266115	8308-0005-000	Real	CHOULES T Yes	429 E KIBEF
2024	266119	8308-0009-000	Real	LEVECK ED' Yes	445 E KIBEF
2024	266120	8308-0010-000	Real	GONZALEZ Yes	449 E KIBEF
2024	266121	8308-0011-000	Real	GARCIA NA Yes	553 E KIBEF
2024	266123	8308-0013-000	Real	MAGGARD Yes	562 MUNSI
2024	266128	8308-0018-000	Real	COLE LERO Yes	442 MUNSI
2024	266132	8308-0022-000	Real	BROWN NC Yes	326 MUNSI
2024	266135	8308-0025-000	Real	BROWN TH Yes	325 MUNSI
2024	266136	8308-0026-000	Real	LOSTRACCC Yes	329 MUNSI
2024	266139	8308-0029-000	Real	GARZA RO' Yes	441 MUNSI
2024	266150	8310-0006-000	Real	MCCOY SHI Yes	927 E MAG
2024	266153	8310-0009-000	Real	HOELEWYN Yes	939 E MAG
2024	266154	8310-0010-000	Real	HILL CHRIS' Yes	943 E MAG
2024	266156	8310-0012-000	Real	VALLADARI Yes	951 E MAG
2024	266162	8310-0018-000	Real	MARTIN KE Yes	920 MAGN
2024	266166	8310-0022-000	Real	UNDERDAF' Yes	937 E MYR'
2024	266167	8310-0023-000	Real	CRYER SAR. Yes	933 E MYR'
2024	266170	8310-0025-000	Real	KIEFER-OGI Yes	921 E MYR'
2024	266176	8310-0034-000	Real	BABIN MAF Yes	914 E MYR'
2024	266189	8310-0050-000	Real	GARZA ADC Yes	901 E MULI
2024	570432	9610-0561-177	Mobile Hor	ELLER GLOI Yes	2125 E MU
2024	498407	9620-0040-014	Mobile Hor	KARR PHYL Yes	1 ARTIC ST
2024	492278	9620-0040-161	Mobile Hor	NIETO RITA Yes	16 ARTIC S'
2024	536096	9620-0040-170	Mobile Hor	SLUDER DC Yes	170 INDIAN
2024	662179	9620-0040-184	Mobile Hor	TORRES JO' Yes	184-185 IN
2024	662003	9620-0040-186	Mobile Hor	DE LA CRUJ' Yes	136 PACIFI
2024	544699	9620-0040-228	Mobile Hor	NICHOLS JE Yes	228 ATLAN
2024	514374	9620-0040-480	Mobile Hor	LAW MELV Yes	48 ARTIC S'
2024	507583	9620-0040-606	Mobile Hor	LACKEY LIN Yes	60 ARTIC S'
2024	526203	9620-0041-058	Mobile Hor	HERRINGTC Yes	58 ARTIC S'
2024	519098	9620-0041-082	Mobile Hor	SIMON DOI Yes	82 PACIFIC
2024	669758	9620-0041-098	Mobile Hor	REYES ARM Yes	98 PACIFIC
2024	701207	9620-0041-122	Mobile Hor	DAVIS JAM Yes	122 PACIFI
2024	519106	9620-0041-123	Mobile Hor	ENDERSBEI Yes	123 PACIFI
2024	635315	9620-0041-125	Mobile Hor	LOPEZ ABE Yes	125 PACIFI
2024	649519	9620-0041-226	Mobile Hor	GATRELL VI Yes	226 GULF ,
2024	668911	9620-0041-238	Mobile Hor	DUNCAN TI Yes	238 ATLAN
2024	511829	9620-0041-580	Mobile Hor	FOUSE LES' Yes	158 INDIAN
2024	661802	9620-0042-147	Mobile Hor	MENDOZA Yes	147 PACIFI
2024	670729	9620-0043-115	Mobile Hor	RANGEL FL Yes	111 PACIFI
2024	676930	9620-0044-220	Mobile Hor	GONZALEZ Yes	220 GULF S

2024	599224	9620-0134-910	Mobile Hor ESTATE OF Yes	1900 S VEL
2024	493884	9620-0225-022	Mobile Hor APARICIO A Yes	2125 E MU
2024	562986	9620-0225-035	Mobile Hor VILLARREA I Yes	2125 E MU
2024	109209	9620-0225-200	Mobile Hor BROCKMAI Yes	2125 E MU
2024	109219	9620-0225-301	Mobile Hor TURRUBIA F Yes	74 COUNTY
2024	109272	9620-0225-791	Mobile Hor NICHOLSON Yes	2125 E MU
2024	109295	9620-0225-989	Mobile Hor STAYTON K Yes	2125 E MU
2024	553647	9620-0226-061	Mobile Hor WHITE HER Yes	2125 E MU
2024	524182	9620-0275-018	Mobile Hor CASAS SAN Yes	2310 E MU
2024	109474	9620-0400-081	Mobile Hor CANTU ALE Yes	30 MAXIE L
2024	536082	9620-0425-002	Mobile Hor PRODOEHL Yes	324 CEMET
2024	507026	9620-0425-003	Mobile Hor THOMPSON Yes	324 CEMET
2024	686141	9620-1060-075	Mobile Hor POOL-TREV Yes	75 ARTIC S
2024	657028	9620-1060-093	Mobile Hor NUNEZ HEF Yes	93 PACIFIC
2024	657024	9620-1060-110	Mobile Hor DAIGLE CAI Yes	110 PACIFI
2024	676750	9620-1060-170	Mobile Hor FLORES NO Yes	170 B INDI
2024	590926	9620-1060-212	Mobile Hor LEON VICT Yes	212 GULF
2024	676612	9620-2120-003	Mobile Hor BURKETT LI Yes	2125 E MU
2024	662809	9620-2120-005	Mobile Hor JOHNSON A Yes	2125 E MU
2024	691168	9620-2120-030	Mobile Hor DAVIS EDN Yes	2125 E MU
2024	678610	9620-2120-053	Mobile Hor VILLARREA I Yes	2125 E MU
2024	691169	9620-2120-054	Mobile Hor GREER WIL Yes	2125 E MU
2024	690153	9620-2120-065	Mobile Hor BOMAN LA Yes	2125 E MU
2024	705509	9620-2120-067	Mobile Hor WILLIAMS I Yes	2125 E MU
2024	678614	9620-2120-078	Mobile Hor SPEAKER M Yes	2125 E MU
2024	678615	9620-2120-083	Mobile Hor PINSOM CH Yes	2125 E MU
2024	691172	9620-2120-104	Mobile Hor ADKINS CYI Yes	2609 S FRO
2024	682148	9620-2120-194	Mobile Hor WHARTON Yes	2125 E MU
2024	699589	9620-2120-207	Mobile Hor LANDRY JU Yes	2125 E MU
2024	686536	9620-2240-043	Mobile Hor VOTAW FR Yes	2609 S FRO
2024	640110	9620-2860-000	Mobile Hor KING JAME Yes	324 CEMET
2024	591842	9620-2860-031	Mobile Hor NICHOLS RI Yes	324 CEMET
2024	572501	9620-4345-020	Mobile Hor HERNANDE Yes	VMF LOAN 212 PRAIRI
2024	517986	9620-4392-026	Mobile Hor WRIGHT LE Yes	26 GRACE S
2024	502742	9620-5000-931	Mobile Hor THOMAS D Yes	704 CAHILL
2024	665249	9630-0400-616	Mobile Hor ECHEVARRI Yes	140 PRAIRI



Market Val	Appraised \	Legal	Legal Acres	Effective Si	Reference	Reference	Owner ID	Abs/Subd
\$42,500	\$42,500	A0134 E W	0.29	0	161379	30585	E WALLER	
\$107,670	\$107,670	A0134 E W	0.165	0	161395	30598	E WALLER	
\$133,260	\$133,260	A0134 E W	3.08	0	161398	1233033	E WALLER	
\$240,680	\$240,680	A0134 E W	3.17	0	161403	1101888	E WALLER	
\$151,940	\$151,940	A0134 E W	0.48	0	161404	1182334	E WALLER	
\$265,500	\$265,500	A0134 E W	0.52	0	161405	30605	E WALLER	
\$180,760	\$180,760	A0134 E W	0.366	0	161408	1153397	E WALLER	
\$162,090	\$162,090	A0134 E W	0.5	0	161411	1145481	E WALLER	
\$285,370	\$285,370	A0134 E W	0.86	0	161413	30612	E WALLER	
\$257,370	\$257,370	A0134 E W	6	0	161415	28622	E WALLER	
\$176,220	\$176,220	A0134 E W	0.33	0	161429	1041053	E WALLER	
\$196,200	\$196,200	A0134 E W	0.5	0	161436	1094730	E WALLER	
\$157,770	\$157,770	A0134 E W	0.66	0	161437	311765	E WALLER	
\$81,320	\$81,320	A0134 E W	0.94	0	161440	30633	E WALLER	
\$142,170	\$142,170	A0134 E W	0.47	0	161444	30637	E WALLER	
\$120,430	\$120,430	A0134 E W	0.741	0	161446	265285	E WALLER	
\$112,920	\$112,920	A0134 E W	0.54	0	161448	1078918	E WALLER	
\$114,270	\$114,270	A0134 E W	0.52	0	161449	1118218	E WALLER	
\$166,760	\$166,760	A0134 E W	0.96	0	161450	1217602	E WALLER	
\$128,120	\$128,120	A0134 E W	2.09	0	161457	30649	E WALLER	
\$261,000	\$261,000	A0134 E W	0.42	0	161466	1108752	E WALLER	
\$273,170	\$273,170	A0134 E W	1.28	0	161468	122485	E WALLER	
\$226,510	\$226,510	A0134 E W	0.48	0	161472	1067308	E WALLER	
\$130,460	\$130,460	A0134 E W	0.65	0	161474	1056656	E WALLER	
\$182,440	\$182,440	A0134 E W	1.264	0	161479	30667	E WALLER	
\$228,920	\$228,920	A0134 E W	0.75	0	491322	109669	E WALLER	
\$234,850	\$234,850	A0134 E W	1	0	161480	30668	E WALLER	
\$295,260	\$295,260	A0134 E W	0	0	161483	68815	E WALLER	
\$293,670	\$293,670	A0134 E W	0.42	0	161488	30574	E WALLER	
\$361,580	\$361,580	A0134 E W	0.51	0	161493	1063376	E WALLER	
\$222,860	\$222,860	A0134 E W	0.5	0	161495	1126842	E WALLER	
\$251,950	\$251,950	A0134 E W	0.51	0	161501	30686	E WALLER	
\$361,150	\$361,150	A0134 E W	5	0	161503	1074039	E WALLER	
\$452,570	\$452,570	A0134 E W	2.89	0	161510	1129265	E WALLER	
\$307,780	\$307,780	A0134 E W	1	0	161512	21716	E WALLER	
\$211,610	\$211,610	A0134 E W	0.56	0	161513	328638	E WALLER	
\$237,450	\$237,450	A0134 E W	1	0	161515	1082333	E WALLER	
\$335,020	\$335,020	A0134 E W	0.48	0	161520	30701	E WALLER	
\$390,430	\$390,430	A0134 E W	5.35	0	161523	30816	E WALLER	
\$200,940	\$200,940	A0134 E W	0.59	0	161588	341166	E WALLER	
\$158,300	\$158,300	A0134 E W	0.59	0	161592	30761	E WALLER	
\$209,680	\$209,680	A0134 E W	1	0	161596	30765	E WALLER	
\$225,120	\$225,120	A0134 E W	1.26	0	161601	1104139	E WALLER	
\$266,930	\$266,930	A0134 E W	1	0	161604	30773	E WALLER	
\$277,190	\$277,190	A0134 E W	0.5	0	161605	30774	E WALLER	
\$218,700	\$218,700	A0134 E W	1	0	161607	30776	E WALLER	

\$848,880	\$848,880	A0134 E W	6.22	0	161615	1200719 E WALLER
\$220,630	\$220,630	A0134 E W	0.36	0	161629	30791 E WALLER
\$166,560	\$166,560	A0134 E W	0.51	0	161648	1125561 E WALLER
\$171,160	\$171,160	A0134 E W	0.24	0	161651	30808 E WALLER
\$324,520	\$324,520	A0134 E W	1.41	0	161653	30810 E WALLER
\$215,130	\$215,130	A0134 E W	1.21	0	161656	30813 E WALLER
\$217,340	\$217,340	A0134 E W	1	0	161658	1169660 E WALLER
\$225,180	\$225,180	A0134 E W	1.11	0	161673	1221481 E WALLER
\$376,840	\$266,950	A0134 E W	4.644	0	161695	30843 E WALLER
\$429,540	\$429,540	A0134 E W	1	0	161706	1125289 E WALLER
\$329,520	\$329,520	A0180 H H	1	0	163465	32051 H H CORNV
\$173,080	\$173,080	A0180 H H	0.278	0	163466	32052 H H CORNV
\$153,920	\$153,920	A0180 H H	0.278	0	163482	16389 H H CORNV
\$182,350	\$182,350	A0180 H H	0.43	0	163483	32064 H H CORNV
\$740,190	\$466,740	A0180 H H	15.589	0	163488	1166692 H H CORNV
\$323,040	\$323,040	A0180 H H	2.878	0	163489	32069 H H CORNV
\$397,710	\$397,710	A0180 H H	0.76	0	163501	28506 H H CORNV
\$416,820	\$416,820	A0180 H H	2.79	0	163502	1202292 H H CORNV
\$156,200	\$156,200	A0180 H H	0.94	0	163517	276636 H H CORNV
\$445,600	\$445,600	A0180 H H	2.36	0	163518	32087 H H CORNV
\$443,630	\$443,630	A0318 T S L	4.197	0	168863	1136284 T S LEE
\$180,000	\$180,000	A0318 T S L	5.21	0	168865	273863 T S LEE
\$59,060	\$59,060	A0318 T S L	1.48	0	637781	109875 T S LEE
\$469,420	\$469,420	A0318 T S L	1	0	168951	319986 T S LEE
\$210,760	\$210,760	A0375 I T T	0.19	0	170762	37108 I T TINSLEY
\$247,090	\$247,090	A0375 I T T	0.35	0	170769	1113677 I T TINSLEY
\$218,060	\$218,060	A0375 I T T	0.238	0	170770	37113 I T TINSLEY
\$239,460	\$239,460	A0375 I T T	0.2458	0	170771	1230836 I T TINSLEY
\$223,740	\$223,740	A0375 I T T	0.18	0	170782	1107454 I T TINSLEY
\$197,520	\$197,520	A0375 I T T	0.3	0	170787	1180987 I T TINSLEY
\$222,880	\$222,880	A0375 I T T	0.43	0	170790	1068968 I T TINSLEY
\$324,140	\$324,140	A0375 I T T	2	0	170810	1125750 I T TINSLEY
\$484,450	\$484,450	A0375 I T T	6.6298	0	497623	1205150 I T TINSLEY
\$357,230	\$357,230	A0375 I T T	1	0	170881	71696 I T TINSLEY
\$979,150	\$415,400	A0375 I T T	19.72	0	637141	1035061 I T TINSLEY
\$314,340	\$314,340	A0375 I T T	5	0	170944	283009 I T TINSLEY
\$210,180	\$210,180	A0375 I T T	1	0	170974	368037 I T TINSLEY
\$258,960	\$258,960	A0375 I T T	1	0	170976	1065576 I T TINSLEY
\$177,640	\$177,640	A0375 I T T	0.5	0	170983	1152786 I T TINSLEY
\$169,710	\$169,710	A0375 I T T	0.28	0	170990	241589 I T TINSLEY
\$232,310	\$232,310	A0375 I T T	0.53	0	170992	37270 I T TINSLEY
\$169,430	\$169,430	A0375 I T T	0.19	0	170997	1095678 I T TINSLEY
\$219,630	\$219,630	A0375 I T T	0.62	0	171013	1184825 I T TINSLEY
\$358,040	\$358,040	A0375 I T T	0.66	0	171015	242751 I T TINSLEY
\$191,180	\$191,180	A0375 I T T	1.7634	0	171028	366673 I T TINSLEY
\$849,760	\$466,350	A0375 I T T	29.175	0	535838	85252 I T TINSLEY
\$294,580	\$294,580	A0380 J DE	1.146	0	171122	1073783 J DE J VALD

\$155,440	\$155,440	A0380 J DE	0.206	0	171124	37346 J DE J VALD
\$141,550	\$141,550	A0380 J DE	0.18	0	171129	1211353 J DE J VALD
\$312,460	\$312,460	A0380 J DE	0.78	0	171132	1096093 J DE J VALD
\$131,010	\$131,010	A0380 J DE	0.255	0	171140	261874 J DE J VALD
\$462,150	\$173,760	A0380 J DE	7.71	0	519641	83984 J DE J VALD
\$909,110	\$663,880	A0380 J DE	9.1	0	171177	1040149 J DE J VALD
\$696,690	\$696,690	A0380 J DE	0.474	0	171235	37409 J DE J VALD
\$354,320	\$354,320	A0380 J DE	0.59	0	545030	295673 J DE J VALD
\$390,530	\$390,530	A0380 J DE	0.6	0	171320	1019951 J DE J VALD
\$278,930	\$278,930	A0380 J DE	0.38	0	171325	37471 J DE J VALD
\$427,640	\$427,640	A0380 J DE	0.42	0	171326	1184390 J DE J VALD
\$317,230	\$317,230	A0380 J DE	0.4	0	171330	37476 J DE J VALD
\$445,360	\$445,360	A0380 J DE	0.434	0	171331	294558 J DE J VALD
\$413,480	\$413,480	A0380 J DE	0.52	0	171332	247045 J DE J VALD
\$358,370	\$358,370	A0380 J DE	0.388	0	171335	1099895 J DE J VALD
\$327,750	\$327,750	A0380 J DE	0.44	0	171337	1170142 J DE J VALD
\$367,560	\$367,560	A0380 J DE	0.43	0	171338	1220904 J DE J VALD
\$351,790	\$351,790	A0380 J DE	0.4	0	171343	37486 J DE J VALD
\$410,750	\$410,750	A0380 J DE	1.32	0	619161	44468 J DE J VALD
\$303,790	\$303,790	A0380 J DE	0.32	0	171371	1074304 J DE J VALD
\$242,070	\$242,070	A0380 J DE	0.352	0	171457	37533 J DE J VALD
\$150,450	\$150,450	A0380 J DE	0.16	0	171461	37534 J DE J VALD
\$204,410	\$204,410	A0380 J DE	0.42	0	171464	1164554 J DE J VALD
\$156,280	\$156,280	A0380 J DE	0.13	0	171467	26470 J DE J VALD
\$253,260	\$253,260	A0380 J DE	0.13	0	171468	37540 J DE J VALD
\$199,050	\$199,050	A0380 J DE	0.288	0	171471	37543 J DE J VALD
\$160,500	\$160,500	A0380 J DE	0.275	0	171472	1021781 J DE J VALD
\$213,660	\$213,660	A0380 J DE	0.2	0	171473	242979 J DE J VALD
\$166,170	\$166,170	A0699 M C	0.27	0	180435	43181 M C TOBIN
\$182,810	\$182,810	A0699 M C	0.294	0	180460	43191 M C TOBIN
\$134,590	\$134,590	AKERS (AN	0	0	180811	1129079 AKERS (AN
\$161,400	\$161,400	AKERS (AN	0	0	180817	43404 AKERS (AN
\$158,760	\$158,760	AKERS (AN	0	0	180828	134260 AKERS (AN
\$206,120	\$206,120	AKERS (AN	0	0	180839	1127817 AKERS (AN
\$171,220	\$171,220	AKERS (AN	0	0	180841	1154441 AKERS (AN
\$259,840	\$259,840	AKERS (AN	0	0	180844	353168 AKERS (AN
\$194,280	\$194,280	ANGLETON	0	0	181499	1102144 ANGLETON
\$168,190	\$168,190	ANGLETON	0	0	181500	1081084 ANGLETON
\$329,950	\$329,950	ANGLETON	0	0	181528	279796 ANGLETON
\$280,460	\$280,460	ANGLETON	0	0	181534	1179589 ANGLETON
\$156,750	\$156,750	ANGLETON	0	0	181617	1090910 ANGLETON
\$195,130	\$195,130	ANGLETON	0	0	181630	1153663 ANGLETON
\$224,510	\$224,510	ANGLETON	0	0	181633	302985 ANGLETON
\$380,870	\$380,870	ANGLETON	0	0	181641	1149477 ANGLETON
\$245,490	\$245,490	ANGLETON	0	0	181655	279822 ANGLETON
\$176,540	\$176,540	ANGLETON	0	0	181666	44027 ANGLETON
\$175,050	\$175,050	ANGLETON	0	0	181670	247050 ANGLETON

\$146,360	\$146,360	ANGLETON	0	0	181675	1034397	ANGLETON
\$180,000	\$180,000	ANGLETON	0	0	181692	1203255	ANGLETON
\$230,570	\$230,570	ANGLETON	0	0	181697	1191807	ANGLETON
\$348,860	\$348,860	ANGLETON	0	0	181699	1225370	ANGLETON
\$133,000	\$133,000	ANGLETON	0	0	181703	44059	ANGLETON
\$275,390	\$275,390	ANGLETON	0	0	181704	322293	ANGLETON
\$312,420	\$312,420	ANGLETON	0	0	181705	264780	ANGLETON
\$105,170	\$105,170	ANGLETON	0	0	181721	1166460	ANGLETON
\$59,640	\$59,640	ANGLETON	0	0	181722	1174545	ANGLETON
\$191,110	\$191,110	ANGLETON	0	0	181723	251548	ANGLETON
\$154,960	\$154,960	ANGLETON	0	0	181727	44074	ANGLETON
\$71,390	\$71,390	ANGLETON	0	0	181733	1082536	ANGLETON
\$110,380	\$110,380	ANGLETON	0	0	181744	1221877	ANGLETON
\$118,990	\$118,990	ANGLETON	0	0	181745	366777	ANGLETON
\$122,230	\$122,230	ANGLETON	0	0	181771	1070120	ANGLETON
\$96,640	\$96,640	ANGLETON	0	0	181777	1062360	ANGLETON
\$125,000	\$125,000	ANGLETON	0	0	181788	1217844	ANGLETON
\$164,700	\$164,700	ANGLETON	0	0	181811	44133	ANGLETON
\$101,250	\$101,250	ANGLETON	0	0	181828	1129599	ANGLETON
\$193,440	\$193,440	ANGLETON	0	0	181830	1148957	ANGLETON
\$137,970	\$137,970	ANGLETON	0	0	181852	44161	ANGLETON
\$106,770	\$106,770	ANGLETON	0	0	181855	271593	ANGLETON
\$139,690	\$139,690	ANGLETON	0	0	181858	344687	ANGLETON
\$98,500	\$98,500	ANGLETON	0	0	181859	44166	ANGLETON
\$229,040	\$229,040	ANGLETON	0	0	181869	44175	ANGLETON
\$122,260	\$122,260	ANGLETON	0	0	181878	1085655	ANGLETON
\$155,980	\$155,980	ANGLETON	0	0	181879	44747	ANGLETON
\$276,700	\$276,700	ANGLETON	0	0	181891	1065372	ANGLETON
\$262,690	\$262,690	ANGLETON	0	0	181899	44202	ANGLETON
\$207,870	\$207,870	ANGLETON	0	0	181906	256036	ANGLETON
\$198,530	\$198,530	ANGLETON	0	0	181907	44208	ANGLETON
\$306,410	\$306,410	ANGLETON	0	0	181910	44211	ANGLETON
\$168,170	\$168,170	ANGLETON	0	0	181920	44216	ANGLETON
\$251,200	\$251,200	ANGLETON	0	0	181924	69189	ANGLETON
\$129,900	\$129,900	ANGLETON	0	0	181929	44223	ANGLETON
\$169,470	\$169,470	ANGLETON	0	0	181939	1058978	ANGLETON
\$175,020	\$175,020	ANGLETON	0	0	181945	290615	ANGLETON
\$141,770	\$141,770	ANGLETON	0	0	181957	1140864	ANGLETON
\$131,760	\$131,760	ANGLETON	0	0	181958	285625	ANGLETON
\$139,840	\$139,840	ANGLETON	0	0	181959	1081298	ANGLETON
\$189,850	\$189,850	ANGLETON	0	0	181963	1204840	ANGLETON
\$136,280	\$136,280	ANGLETON	0	0	181975	44260	ANGLETON
\$83,110	\$83,110	ANGLETON	0	0	181980	44264	ANGLETON
\$235,640	\$235,640	ANGLETON	0	0	181983	279929	ANGLETON
\$132,770	\$132,770	ANGLETON	0	0	181988	44272	ANGLETON
\$253,150	\$253,150	ANGLETON	0	0	181994	1099201	ANGLETON
\$152,880	\$152,880	ANGLETON	0	0	181998	44280	ANGLETON

\$169,450	\$169,450	ANGLETON	0	0	181999	1070964	ANGLETON
\$156,840	\$156,840	ANGLETON	0	0	182004	1212616	ANGLETON
\$158,060	\$158,060	ANGLETON	0	0	182012	353517	ANGLETON
\$100,500	\$100,500	ANGLETON	0	0	653951	1107592	ANGLETON
\$225,400	\$225,400	ANGLETON	0	0	182022	93797	ANGLETON
\$264,900	\$264,900	ANGLETON	0	0	182034	44309	ANGLETON
\$208,080	\$208,080	ANGLETON	0	0	182035	1099338	ANGLETON
\$156,080	\$156,080	ANGLETON	0	0	182039	1107571	ANGLETON
\$109,040	\$109,040	ANGLETON	0	0	182042	44314	ANGLETON
\$333,510	\$333,510	ANGLETON	0	0	182063	44333	ANGLETON
\$259,980	\$259,980	ANGLETON	0	0	182065	1155545	ANGLETON
\$260,040	\$260,040	ANGLETON	0	0	182104	44360	ANGLETON
\$167,040	\$167,040	ANGLETON	0	0	182115	280848	ANGLETON
\$133,090	\$133,090	ANGLETON	0	0	182118	44373	ANGLETON
\$126,510	\$126,510	ANGLETON	0	0	182126	1157592	ANGLETON
\$137,860	\$137,860	ANGLETON	0	0	182127	44382	ANGLETON
\$80,890	\$80,890	ANGLETON	0	0	182131	1131657	ANGLETON
\$91,850	\$91,850	ANGLETON	0	0	182137	1054186	ANGLETON
\$136,900	\$136,900	ANGLETON	0	0	182139	135152	ANGLETON
\$122,200	\$122,200	ANGLETON	0	0	182150	44400	ANGLETON
\$179,110	\$179,110	ANGLETON	0	0	182151	44401	ANGLETON
\$201,420	\$201,420	ANGLETON	0	0	182155	44404	ANGLETON
\$164,470	\$164,470	ANGLETON	0	0	182156	1217206	ANGLETON
\$189,950	\$189,950	ANGLETON	0	0	182160	1205667	ANGLETON
\$113,760	\$113,760	ANGLETON	0	0	182168	1074822	ANGLETON
\$130,280	\$130,280	ANGLETON	0	0	182169	307646	ANGLETON
\$103,360	\$103,360	ANGLETON	0	0	182174	303782	ANGLETON
\$175,820	\$175,820	ANGLETON	0	0	182178	44423	ANGLETON
\$146,300	\$146,300	ANGLETON	0	0	182179	284912	ANGLETON
\$85,270	\$85,270	ANGLETON	0	0	182187	1227910	ANGLETON
\$185,120	\$185,120	ANGLETON	0	0	182194	1082546	ANGLETON
\$137,550	\$137,550	ANGLETON	0	0	182205	44442	ANGLETON
\$245,480	\$245,480	ANGLETON	0	0	182207	1057854	ANGLETON
\$126,060	\$126,060	ANGLETON	0	0	182209	44445	ANGLETON
\$241,250	\$241,250	ANGLETON	0	0	182211	44447	ANGLETON
\$169,440	\$169,440	ANGLETON	0	0	182235	44464	ANGLETON
\$182,140	\$182,140	ANGLETON	0	0	182239	44466	ANGLETON
\$216,270	\$216,270	ANGLETON	0	0	182242	1120831	ANGLETON
\$266,120	\$266,120	ANGLETON	0	0	182244	44471	ANGLETON
\$226,810	\$226,810	ANGLETON	0	0	182246	65086	ANGLETON
\$178,700	\$178,700	ANGLETON	0	0	182249	44475	ANGLETON
\$201,950	\$201,950	ANGLETON	0	0	182260	358424	ANGLETON
\$200,620	\$200,620	ANGLETON	0	0	182261	44486	ANGLETON
\$193,330	\$193,330	ANGLETON	0	0	182265	263202	ANGLETON
\$147,700	\$147,700	ANGLETON	0	0	182266	339576	ANGLETON
\$177,480	\$177,480	ANGLETON	0	0	182272	1121219	ANGLETON
\$184,880	\$184,880	ANGLETON	0	0	182273	1183532	ANGLETON

\$241,090	\$241,090	ANGLETON	0	0	182275	297205	ANGLETON
\$268,070	\$268,070	ANGLETON	0	0	182276	44501	ANGLETON
\$202,250	\$202,250	ANGLETON	0	0	182281	1080501	ANGLETON
\$209,190	\$209,190	ANGLETON	0	0	182284	1221308	ANGLETON
\$222,310	\$222,310	ANGLETON	0	0	182290	44515	ANGLETON
\$251,790	\$251,790	ANGLETON	0	0	182296	343983	ANGLETON
\$220,120	\$220,120	ANGLETON	0	0	182299	286499	ANGLETON
\$191,270	\$191,270	ANGLETON	0	0	182309	265701	ANGLETON
\$195,830	\$195,830	ANGLETON	0	0	182311	1157678	ANGLETON
\$194,710	\$194,710	ANGLETON	0	0	182312	1159136	ANGLETON
\$225,690	\$225,690	ANGLETON	0	0	182313	1197749	ANGLETON
\$212,340	\$212,340	ANGLETON	0	0	182314	330472	ANGLETON
\$212,300	\$212,300	ANGLETON	0	0	182322	347996	ANGLETON
\$196,530	\$196,530	ANGLETON	0	0	182324	1091916	ANGLETON
\$190,070	\$190,070	ANGLETON	0	0	182330	26484	ANGLETON
\$185,690	\$185,690	ANGLETON	0	0	182336	273399	ANGLETON
\$168,060	\$168,060	ANGLETON	0	0	182340	1050363	ANGLETON
\$173,690	\$173,690	ANGLETON	0	0	182341	330040	ANGLETON
\$195,760	\$195,760	ANGLETON	0	0	182344	255684	ANGLETON
\$204,190	\$204,190	ANGLETON	0	0	182347	336860	ANGLETON
\$176,040	\$176,040	ANGLETON	0	0	182350	354129	ANGLETON
\$176,800	\$176,800	ANGLETON	0	0	182356	299392	ANGLETON
\$333,910	\$333,910	ANGLETON	0	0	515741	337030	ANGLETON
\$321,110	\$321,110	ANGLETON	0	0	515746	328224	ANGLETON
\$325,520	\$325,520	ANGLETON	0	0	515753	366029	ANGLETON
\$311,760	\$311,760	ANGLETON	0	0	515756	1095905	ANGLETON
\$329,270	\$329,270	ANGLETON	0	0	515758	1036719	ANGLETON
\$309,930	\$309,930	ANGLETON	0	0	515764	292564	ANGLETON
\$339,790	\$339,790	ANGLETON	0	0	515765	1028492	ANGLETON
\$340,540	\$340,540	ANGLETON	0	0	515766	1149320	ANGLETON
\$339,440	\$339,440	ANGLETON	0	0	515771	37503	ANGLETON
\$341,940	\$341,940	ANGLETON	0	0	515773	313198	ANGLETON
\$419,480	\$419,480	ANGLETON	0	0	515777	1042425	ANGLETON
\$373,740	\$373,740	ANGLETON	0	0	515780	1225070	ANGLETON
\$454,540	\$454,540	ANGLETON	0	0	515785	1083345	ANGLETON
\$341,080	\$341,080	ANGLETON	0	0	515787	1071724	ANGLETON
\$334,660	\$334,660	ANGLETON	0	0	515793	1026201	ANGLETON
\$370,040	\$370,040	ANGLETON	0	0	515795	1152880	ANGLETON
\$148,830	\$148,830	ANGLEWOC	0	0	182364	44528	ANGLEWOC
\$239,730	\$239,730	ANGLEWOC	0	0	182369	1207697	ANGLEWOC
\$218,560	\$218,560	ANGLEWOC	0	0	182371	264881	ANGLEWOC
\$232,210	\$232,210	ANGLEWOC	0	0	182376	1195102	ANGLEWOC
\$250,630	\$250,630	ARNOLD (A	0	0	182687	1089278	ARNOLD (A
\$429,020	\$429,020	ARTH SD (B	5	0	182702	32607	ARTH SD (B
\$258,250	\$258,250	BAYOU ME	0	0	187224	47858	BAYOU ME
\$258,970	\$258,970	BAYOU ME	0	0	187228	1217366	BAYOU ME
\$310,490	\$310,490	BAYOU ME	0	0	187232	245779	BAYOU ME

\$153,270	\$153,270	BAYOU ME	0	0	187235	314100	BAYOU ME
\$210,870	\$210,870	BAYOU ME	0	0	187239	1075785	BAYOU ME
\$301,330	\$301,330	BAYOU ME	0	0	187242	1112909	BAYOU ME
\$166,520	\$166,520	BAYOU ME	0	0	187244	1223158	BAYOU ME
\$224,990	\$224,990	BAYOU ME	0	0	187251	1124162	BAYOU ME
\$190,230	\$190,230	BAYOU ME	0	0	187253	47885	BAYOU ME
\$226,080	\$226,080	BAYOU ME	0	0	187265	1211386	BAYOU ME
\$227,280	\$227,280	BROOKHOL	0	0	194059	1074306	BROOKHOL
\$234,360	\$234,360	BROOKHOL	0	0	194068	1214581	BROOKHOL
\$205,200	\$205,200	BROOKHOL	0	0	194074	265603	BROOKHOL
\$220,910	\$220,910	BROOKHOL	0	0	194076	249842	BROOKHOL
\$207,490	\$207,490	BROOKHOL	0	0	194077	52253	BROOKHOL
\$247,260	\$247,260	BROOKHOL	0	0	194087	52262	BROOKHOL
\$213,690	\$213,690	BROOKHOL	0	0	194093	52268	BROOKHOL
\$241,660	\$241,660	BROOKHOL	0	0	194094	1078789	BROOKHOL
\$284,450	\$284,450	BROOKHOL	0	0	194096	52271	BROOKHOL
\$144,230	\$144,230	BROOKHOL	0	0	194097	61581	BROOKHOL
\$223,660	\$223,660	BROOKHOL	0	0	194100	1118258	BROOKHOL
\$227,410	\$227,410	BROOKHOL	0	0	194104	1229160	BROOKHOL
\$202,240	\$202,240	BROOKHOL	0	0	194110	16960	BROOKHOL
\$173,180	\$173,180	BROOKHOL	0	0	194116	1231111	BROOKHOL
\$198,780	\$198,780	BROOKHOL	0	0	194117	52291	BROOKHOL
\$192,920	\$192,920	BROOKHOL	0	0	194123	270340	BROOKHOL
\$185,900	\$185,900	BROOKHOL	0	0	194126	241598	BROOKHOL
\$229,790	\$229,790	BROOKHOL	0	0	194128	1148030	BROOKHOL
\$199,000	\$199,000	BROOKHOL	0	0	194129	52302	BROOKHOL
\$241,580	\$241,580	BROOKHOL	0	0	194131	52304	BROOKHOL
\$178,000	\$178,000	BROOKHOL	0	0	194133	1150927	BROOKHOL
\$200,480	\$200,480	BROOKHOL	0	0	194141	52313	BROOKHOL
\$235,170	\$235,170	BROOKHOL	0	0	194143	1043182	BROOKHOL
\$230,920	\$230,920	BROOKHOL	0	0	194144	334555	BROOKHOL
\$218,330	\$218,330	BROOKHOL	0	0	194146	1194409	BROOKHOL
\$202,550	\$202,550	BROOKHOL	0	0	194152	305231	BROOKHOL
\$229,070	\$229,070	BROOKHOL	0	0	194157	1021816	BROOKHOL
\$149,860	\$149,860	BRUSHY BA	0	0	194442	1060139	BRUSHY BA
\$161,200	\$161,200	BRUSHY BA	0	0	194447	1173898	BRUSHY BA
\$127,730	\$127,730	BRUSHY BA	0	0	194449	1127139	BRUSHY BA
\$142,710	\$142,710	BRUSHY BA	0	0	194450	1089901	BRUSHY BA
\$158,320	\$158,320	BRUSHY BA	0	0	194452	1183038	BRUSHY BA
\$208,600	\$208,600	BRYAN-KIB	0	0	194867	1231156	BRYAN-KIB
\$265,320	\$265,320	BRYAN-KIB	0	0	194870	1155197	BRYAN-KIB
\$187,940	\$187,940	BRYAN-KIB	0	0	194873	52680	BRYAN-KIB
\$183,400	\$183,400	BRYAN-KIB	0	0	194878	52685	BRYAN-KIB
\$185,200	\$185,200	BRYAN-KIB	0	0	194879	347746	BRYAN-KIB
\$197,270	\$197,270	BRYAN-KIB	0	0	194881	243023	BRYAN-KIB
\$242,230	\$242,230	BRYAN-KIB	0	0	492350	1181277	BRYAN-KIB
\$224,360	\$224,360	CANNAN A	1.15	0	195728	1189033	CANNAN A

\$384,970	\$384,970	CANNAN A	0.82	0	195729	255576	CANNAN A
\$432,730	\$432,730	CANNAN A	0.82	0	195730	1181612	CANNAN A
\$360,120	\$360,120	CANNAN A	0	0	195736	1091061	CANNAN A
\$309,050	\$309,050	CANNAN A	0.82	0	195738	53364	CANNAN A
\$257,370	\$257,370	CANNAN A	0.69	0	195742	1159351	CANNAN A
\$289,600	\$289,600	CANNAN A	0.69	0	195743	284010	CANNAN A
\$314,140	\$314,140	CANNAN A	0.69	0	195744	53369	CANNAN A
\$243,350	\$243,350	CANNAN A	0.69	0	195745	1147591	CANNAN A
\$417,820	\$417,820	CANNAN A	0.69	0	195746	53371	CANNAN A
\$336,330	\$336,330	CANNAN A	0.69	0	195749	80223	CANNAN A
\$258,990	\$258,990	CANNAN A	0.76	0	195752	1149011	CANNAN A
\$320,190	\$320,190	CANNAN A	0.76	0	195757	1150430	CANNAN A
\$395,900	\$395,900	CANNAN A	0.96	0	195761	43286	CANNAN A
\$330,472	\$330,472	CANNAN A	0.76	0	195762	1091444	CANNAN A
\$331,300	\$331,300	CANNAN A	1.52	0	195763	1121059	CANNAN A
\$328,290	\$328,290	CANNAN A	0.76	0	195767	331823	CANNAN A
\$272,120	\$272,120	CANNAN A	0.76	0	195772	287208	CANNAN A
\$326,390	\$326,390	CANNAN A	0	0	195773	151434	CANNAN A
\$227,870	\$227,870	CANNAN H	0.67	0	195775	53396	CANNAN H
\$245,910	\$245,910	CANNAN H	0.58	0	503900	1068575	CANNAN H
\$331,300	\$331,300	CANNAN H	1	0	195777	325182	CANNAN H
\$311,780	\$311,780	CANNAN H	1	0	195779	257961	CANNAN H
\$332,590	\$332,590	CANNAN H	1	0	195780	1213508	CANNAN H
\$209,120	\$209,120	CANNAN H	0.56	0	195781	1183349	CANNAN H
\$321,830	\$321,830	CANNAN R	0	0	195794	1051726	CANNAN R
\$318,810	\$318,810	CANNAN R	0	0	195795	53414	CANNAN R
\$363,850	\$363,850	CANNAN R	0	0	195796	1022130	CANNAN R
\$352,110	\$352,110	CANNAN R	0	0	195801	1103715	CANNAN R
\$322,840	\$322,840	CANNAN R	0	0	195803	53420	CANNAN R
\$277,660	\$277,660	CANNAN R	0	0	195805	297976	CANNAN R
\$342,810	\$342,810	CANNAN R	0	0	195810	263144	CANNAN R
\$324,740	\$324,740	CANNAN R	0	0	195811	293588	CANNAN R
\$348,570	\$348,570	CANNAN R	0	0	195814	1115360	CANNAN R
\$295,380	\$295,380	CANNAN R	0	0	195817	358526	CANNAN R
\$293,780	\$293,780	CANNAN R	0	0	195821	53434	CANNAN R
\$349,420	\$349,420	CANNAN R	0	0	195825	1169252	CANNAN R
\$339,680	\$339,680	CANNAN R	0	0	596160	1033931	CANNAN R
\$256,050	\$256,050	CANNAN R	0	0	195826	248645	CANNAN R
\$297,010	\$297,010	CANNAN R	0	0	195828	53439	CANNAN R
\$200,460	\$200,460	CHEVY CHA	0	0	196358	53853	CHEVY CHA
\$213,140	\$213,140	CHEVY CHA	0	0	196363	250305	CHEVY CHA
\$155,900	\$155,900	CHEVY CHA	0	0	196388	1082900	CHEVY CHA
\$238,380	\$238,380	CHEVY CHA	0	0	196390	53878	CHEVY CHA
\$167,870	\$167,870	CHEVY CHA	0	0	196391	53879	CHEVY CHA
\$156,940	\$156,940	CHEVY CHA	0	0	196397	1130590	CHEVY CHA
\$153,650	\$153,650	CHEVY CHA	0	0	196399	1075325	CHEVY CHA
\$191,530	\$191,530	CHEVY CHA	0	0	196401	1180829	CHEVY CHA



\$174,630	\$174,630	CHEVY CHA	0	0	196406	1039291	CHEVY CHA
\$167,570	\$167,570	CHEVY CHA	0	0	196407	242337	CHEVY CHA
\$180,900	\$180,900	CHEVY CHA	0	0	196414	1225716	CHEVY CHA
\$210,710	\$210,710	CHEVY CHA	0	0	196418	289529	CHEVY CHA
\$218,013	\$218,013	CHEVY CHA	0	0	196421	330970	CHEVY CHA
\$133,960	\$133,960	CHEVY CHA	0	0	196423	53910	CHEVY CHA
\$149,320	\$149,320	CHEVY CHA	0	0	196426	1095656	CHEVY CHA
\$147,410	\$147,410	CHEVY CHA	0	0	196428	1085717	CHEVY CHA
\$217,900	\$217,900	CHEVY CHA	0	0	196429	1066750	CHEVY CHA
\$201,470	\$201,470	CHEVY CHA	0	0	196430	1173589	CHEVY CHA
\$96,760	\$96,760	CHEVY CHA	0	0	196438	1152702	CHEVY CHA
\$157,500	\$157,500	CHEVY CHA	0	0	196448	296495	CHEVY CHA
\$182,760	\$182,760	CHEVY CHA	0	0	196457	287046	CHEVY CHA
\$193,460	\$193,460	CHEVY CHA	0	0	196459	1121843	CHEVY CHA
\$213,510	\$213,510	CHEVY CHA	0	0	196463	53942	CHEVY CHA
\$141,330	\$141,330	CHEVY CHA	0	0	196467	49728	CHEVY CHA
\$187,500	\$187,500	CHEVY CHA	0	0	196490	1173404	CHEVY CHA
\$152,940	\$152,940	CHEVY CHA	0	0	196503	1215575	CHEVY CHA
\$200,860	\$200,860	CHEVY CHA	0	0	196504	239928	CHEVY CHA
\$189,050	\$189,050	CHEVY CHA	0	0	196505	53975	CHEVY CHA
\$174,450	\$174,450	CHEVY CHA	0	0	196506	68623	CHEVY CHA
\$162,620	\$162,620	CHEVY CHA	0	0	196512	1120879	CHEVY CHA
\$236,340	\$236,340	CHEVY CHA	0	0	196514	257836	CHEVY CHA
\$220,200	\$220,200	CHEVY CHA	0	0	196515	1201075	CHEVY CHA
\$187,670	\$187,670	CHEVY CHA	0	0	196516	53986	CHEVY CHA
\$166,940	\$166,940	CHEVY CHA	0	0	196522	311624	CHEVY CHA
\$114,560	\$114,560	CHEVY CHA	0	0	196528	247970	CHEVY CHA
\$168,580	\$168,580	CHEVY CHA	0	0	196530	1231259	CHEVY CHA
\$147,290	\$147,290	CHEVY CHA	0	0	196542	1044477	CHEVY CHA
\$168,470	\$168,470	CHEVY CHA	0	0	196545	54010	CHEVY CHA
\$171,240	\$171,240	CHEVY CHA	0	0	196546	1128442	CHEVY CHA
\$149,610	\$149,610	CHEVY CHA	0	0	196549	316204	CHEVY CHA
\$173,680	\$173,680	CHEVY CHA	0	0	196551	1211322	CHEVY CHA
\$154,990	\$154,990	CHEVY CHA	0	0	196556	54020	CHEVY CHA
\$200,550	\$200,550	CHEVY CHA	0	0	196567	54031	CHEVY CHA
\$197,840	\$197,840	CHEVY CHA	0	0	196571	346885	CHEVY CHA
\$164,760	\$164,760	CHEVY CHA	0	0	196573	1174727	CHEVY CHA
\$213,730	\$213,730	CHEVY CHA	0	0	196580	1034122	CHEVY CHA
\$157,980	\$157,980	CHEVY CHA	0	0	196581	1230000	CHEVY CHA
\$184,570	\$184,570	CHEVY CHA	0	0	196582	296856	CHEVY CHA
\$152,730	\$152,730	CHEVY CHA	0	0	196584	245819	CHEVY CHA
\$146,510	\$146,510	CHEVY CHA	0	0	196594	54055	CHEVY CHA
\$209,100	\$209,100	CHEVY CHA	0	0	196596	54057	CHEVY CHA
\$206,330	\$206,330	CHEVY CHA	0	0	196597	328212	CHEVY CHA
\$161,090	\$161,090	CHEVY CHA	0	0	196604	54065	CHEVY CHA
\$176,410	\$176,410	CHEVY CHA	0	0	196606	1089727	CHEVY CHA
\$152,520	\$152,520	CHEVY CHA	0	0	196609	1182038	CHEVY CHA

\$178,680	\$178,680	CHEVY CHA	0	0	196616	320173	CHEVY CHA
\$207,680	\$207,680	CHEVY CHA	0	0	196620	1199076	CHEVY CHA
\$208,700	\$208,700	CHEVY CHA	0	0	196623	54081	CHEVY CHA
\$177,100	\$177,100	CHEVY CHA	0	0	196624	54082	CHEVY CHA
\$190,490	\$190,490	CHEVY CHA	0	0	196628	284272	CHEVY CHA
\$216,930	\$216,930	CHEVY CHA	0	0	196629	1224956	CHEVY CHA
\$162,290	\$162,290	CHEVY CHA	0	0	196634	1088663	CHEVY CHA
\$131,170	\$131,170	CHEVY CHA	0	0	196645	1122248	CHEVY CHA
\$219,890	\$219,890	CHEVY CHA	0	0	196646	54099	CHEVY CHA
\$186,060	\$186,060	CHEVY CHA	0	0	196653	54105	CHEVY CHA
\$216,080	\$216,080	CHEVY CHA	0	0	196656	1212211	CHEVY CHA
\$105,240	\$105,240	CHEVY CHA	0	0	196657	53424	CHEVY CHA
\$161,860	\$161,860	CHEVY CHA	0	0	196659	1189833	CHEVY CHA
\$251,770	\$251,770	CHEVY CHA	0	0	196667	1196403	CHEVY CHA
\$286,660	\$286,660	CHEVY CHA	0	0	196672	1114322	CHEVY CHA
\$176,230	\$176,230	CHEVY CHA	0	0	196673	54124	CHEVY CHA
\$147,900	\$147,900	CHEVY CHA	0	0	196677	54128	CHEVY CHA
\$170,970	\$170,970	CHEVY CHA	0	0	196688	54139	CHEVY CHA
\$236,300	\$236,300	CHEVY CHA	0	0	196693	54143	CHEVY CHA
\$215,770	\$215,770	CHEVY CHA	0	0	196695	298700	CHEVY CHA
\$227,060	\$227,060	CHEVY CHA	0	0	196703	54152	CHEVY CHA
\$207,910	\$207,910	CHEVY CHA	0	0	196719	1155408	CHEVY CHA
\$181,070	\$181,070	CHEVY CHA	0	0	196721	54168	CHEVY CHA
\$203,520	\$203,520	CHEVY CHA	0	0	196724	1108439	CHEVY CHA
\$178,410	\$178,410	CHEVY CHA	0	0	196725	1040060	CHEVY CHA
\$102,620	\$102,620	COCHRAN (	0.41	0	197228	1221585	COCHRAN (
\$131,210	\$131,210	COLE & WII	0.17	0	592817	1127102	COLE & WII
\$455,940	\$455,940	COLONY (A	0	0	197764	1032868	COLONY (A
\$415,420	\$415,420	COLONY (A	0	0	197766	268582	COLONY (A
\$314,165	\$314,165	COLONY (A	0	0	696950	337027	COLONY (A
\$346,100	\$346,100	COLONY (A	0	0	197769	1090434	COLONY (A
\$722,720	\$722,720	COLONY (A	0	0	197774	1171373	COLONY (A
\$408,020	\$408,020	COLONY SC	0	0	197780	240139	COLONY SC
\$382,160	\$382,160	COLONY SC	0	0	197787	1188625	COLONY SC
\$362,300	\$362,300	COLONY SC	0	0	197788	1144899	COLONY SC
\$413,900	\$413,900	COLONY SC	0	0	197789	92876	COLONY SC
\$525,760	\$525,760	COLONY SC	0	0	197791	1233085	COLONY SC
\$316,670	\$316,670	COLONY SC	0	0	197794	54980	COLONY SC
\$314,610	\$314,610	COLONY SC	0	0	197795	1022356	COLONY SC
\$288,770	\$288,770	COLONY SC	0	0	197799	54985	COLONY SC
\$319,610	\$319,610	COLONY SC	0	0	197800	54986	COLONY SC
\$363,880	\$363,880	COLONY SC	0	0	197801	1157253	COLONY SC
\$393,260	\$393,260	COLONY SC	0	0	197803	1137924	COLONY SC
\$398,000	\$398,000	COLONY SC	0	0	197805	1161064	COLONY SC
\$332,170	\$332,170	COLONY SC	0	0	197809	147247	COLONY SC
\$389,500	\$389,500	COLONY SC	0	0	197811	281985	COLONY SC
\$339,370	\$339,370	COLONY SC	0	0	197812	1206090	COLONY SC

\$330,010	\$330,010	COLONY SC	0	0	197813	1187874	COLONY SC
\$380,790	\$380,790	COLONY SC	0	0	197814	341422	COLONY SC
\$402,310	\$402,310	COLONY SC	0	0	197816	68417	COLONY SC
\$326,950	\$326,950	COLONY SC	0	0	197822	255073	COLONY SC
\$213,790	\$213,790	COMMODC	0	0	199923	368409	COMMODC
\$202,550	\$202,550	COMMODC	0	0	199924	368367	COMMODC
\$179,690	\$179,690	COMMODC	0	0	199925	349296	COMMODC
\$224,260	\$224,260	COUNTRY E	0	0	200867	57083	COUNTRY E
\$223,310	\$223,310	COUNTRY E	0	0	200874	266331	COUNTRY E
\$166,330	\$166,330	COUNTRY E	0	0	200875	1116056	COUNTRY E
\$186,280	\$186,280	COUNTRY E	0	0	200881	299140	COUNTRY E
\$183,320	\$183,320	COUNTRY E	0	0	200888	57100	COUNTRY E
\$240,840	\$240,840	COUNTRY E	0	0	200891	1086630	COUNTRY E
\$280,100	\$280,100	COUNTRY E	0	0	200896	252272	COUNTRY E
\$252,540	\$252,540	COUNTRY E	0	0	200897	1183750	COUNTRY E
\$237,690	\$237,690	COUNTRY E	0	0	200898	1181559	COUNTRY E
\$199,720	\$199,720	COUNTRY E	0	0	200901	57113	COUNTRY E
\$192,940	\$192,940	COUNTRY E	0	0	200902	57114	COUNTRY E
\$246,950	\$246,950	COUNTRY E	0	0	200907	57119	COUNTRY E
\$193,100	\$193,100	COUNTRY E	0	0	200912	57123	COUNTRY E
\$180,060	\$180,060	COUNTRY E	0	0	200915	57126	COUNTRY E
\$266,090	\$266,090	COUNTRY E	0	0	200916	363283	COUNTRY E
\$259,640	\$259,640	COUNTRY E	0	0	200919	1103270	COUNTRY E
\$182,510	\$182,510	COUNTRY E	0	0	200922	1042728	COUNTRY E
\$208,930	\$208,930	COUNTRY E	0	0	200924	279139	COUNTRY E
\$212,540	\$212,540	COUNTRY E	0	0	200925	1193052	COUNTRY E
\$239,810	\$239,810	COUNTRY E	0	0	200928	1069907	COUNTRY E
\$210,220	\$210,220	COUNTRY E	0	0	200933	57144	COUNTRY E
\$324,780	\$324,780	COUNTRY E	0	0	200934	57145	COUNTRY E
\$238,640	\$238,640	COUNTRY E	0	0	200938	57149	COUNTRY E
\$220,020	\$220,020	COUNTRY E	0	0	200939	254859	COUNTRY E
\$213,800	\$213,800	COUNTRY E	0	0	200940	1079868	COUNTRY E
\$225,530	\$225,530	COUNTRY E	0	0	200942	1037875	COUNTRY E
\$212,130	\$212,130	COUNTRY E	0	0	200945	57156	COUNTRY E
\$217,330	\$217,330	COUNTRY E	0	0	200947	57157	COUNTRY E
\$186,100	\$186,100	COUNTRY E	0	0	200950	1106077	COUNTRY E
\$210,940	\$210,940	COUNTRY E	0	0	200952	57162	COUNTRY E
\$221,420	\$221,420	COUNTRY E	0	0	200953	254046	COUNTRY E
\$240,420	\$240,420	COUNTRY E	0	0	200959	1223633	COUNTRY E
\$217,700	\$217,700	COUNTRY E	0	0	200961	57169	COUNTRY E
\$222,330	\$222,330	COUNTRY E	0	0	200963	1162396	COUNTRY E
\$216,630	\$216,630	COUNTRY E	0	0	200966	277796	COUNTRY E
\$223,580	\$223,580	COUNTRY E	0	0	200969	57176	COUNTRY E
\$188,390	\$188,390	COUNTRY E	0	0	200972	57179	COUNTRY E
\$275,170	\$275,170	COUNTRY E	0	0	200974	1154758	COUNTRY E
\$161,650	\$161,650	COUNTRY E	0	0	200982	335823	COUNTRY E
\$178,780	\$178,780	COUNTRY E	0	0	200989	269818	COUNTRY E

\$202,170	\$202,170	COUNTRY E	0	0	200990	1176581	COUNTRY E
\$179,180	\$179,180	COUNTRY E	0	0	200992	1038204	COUNTRY E
\$179,150	\$179,150	COUNTRY E	0	0	200996	57202	COUNTRY E
\$179,930	\$179,930	COUNTRY E	0	0	201005	252179	COUNTRY E
\$178,620	\$178,620	COUNTRY E	0	0	201008	266842	COUNTRY E
\$182,900	\$182,900	COUNTRY E	0	0	201020	1128760	COUNTRY E
\$176,740	\$176,740	COUNTRY E	0	0	201022	254302	COUNTRY E
\$181,710	\$181,710	COUNTRY E	0	0	201029	266944	COUNTRY E
\$177,540	\$177,540	COUNTRY E	0	0	201037	1057522	COUNTRY E
\$180,350	\$180,350	COUNTRY E	0	0	201044	57229	COUNTRY E
\$173,140	\$173,140	COUNTRY E	0	0	201050	250330	COUNTRY E
\$192,440	\$192,440	GEO C DAV	0.188	0	204188	59701	GEO C DAV
\$256,980	\$256,980	GEO C DAV	0.374	0	204189	342641	GEO C DAV
\$269,150	\$269,150	GEO C DAV	0.3014	0	204194	1225486	GEO C DAV
\$252,220	\$252,220	GEO C DAV	0.3688	0	204195	59706	GEO C DAV
\$256,650	\$256,650	GEO C DAV	0.28	0	204196	1054010	GEO C DAV
\$178,630	\$178,630	EBERSPACH	0.29	0	206342	61130	EBERSPACH
\$176,550	\$176,550	EBERSPACH	0.9	0	206343	363940	EBERSPACH
\$260,100	\$260,100	EBERSPACH	0.55	0	206348	61136	EBERSPACH
\$135,790	\$135,790	EBERSPACH	0.7	0	497809	16910	EBERSPACH
\$256,130	\$256,130	EBERSPACH	1.25	0	206349	1195438	EBERSPACH
\$173,470	\$173,470	EBERSPACH	1.25	0	206350	1171446	EBERSPACH
\$320,590	\$320,590	ERIK EAST S	0	0	206615	1110554	ERIK EAST S
\$321,020	\$321,020	ERIK EAST S	0	0	206618	1171510	ERIK EAST S
\$294,750	\$294,750	ERIK EAST S	0	0	206624	360089	ERIK EAST S
\$147,000	\$147,000	ERIC WEST	0	0	206646	259669	ERIC WEST
\$133,700	\$133,700	ERIC WEST	0	0	206655	61339	ERIC WEST
\$205,810	\$205,810	ERIC WEST	0	0	206660	1230722	ERIC WEST
\$170,070	\$170,070	ERIC WEST	0	0	206704	61357	ERIC WEST
\$284,550	\$284,550	ERIK NORTI	0	0	206742	61365	ERIK NORTI
\$285,050	\$285,050	ERIK NORTI	0	0	206743	61366	ERIK NORTI
\$327,840	\$327,840	ERIK NORTI	0	0	206744	291083	ERIK NORTI
\$338,050	\$338,050	ERIK NORTI	0	0	206745	325418	ERIK NORTI
\$238,680	\$238,680	ERIK NORTI	0	0	206746	1216207	ERIK NORTI
\$281,610	\$281,610	ERIK NORTI	0	0	206747	257231	ERIK NORTI
\$271,000	\$271,000	ERIK NORTI	0	0	206748	1083359	ERIK NORTI
\$265,980	\$265,980	ERIK NORTI	0	0	206750	61373	ERIK NORTI
\$246,524	\$246,524	ERIK NORTI	0	0	206751	1040087	ERIK NORTI
\$242,120	\$242,120	ERIK NORTI	0	0	206752	61375	ERIK NORTI
\$274,200	\$274,200	ERIK NORTI	0	0	206753	61376	ERIK NORTI
\$318,130	\$318,130	ERIK NORTI	0	0	206754	1062006	ERIK NORTI
\$295,890	\$295,890	ERIK NORTI	0	0	206756	1207614	ERIK NORTI
\$246,580	\$246,580	ERIK NORTI	0	0	206758	296139	ERIK NORTI
\$384,530	\$384,530	ERIK NORTI	0	0	206760	61383	ERIK NORTI
\$262,120	\$262,120	ERIK NORTI	0	0	206768	68859	ERIK NORTI
\$256,100	\$256,100	ERIK NORTI	0	0	206769	61392	ERIK NORTI
\$217,500	\$217,500	ERIK NORTI	0	0	206771	1088491	ERIK NORTI

\$285,460	\$285,460	ERIK NORTI	0	0	206772	61395	ERIK NORTI
\$261,170	\$261,170	ERIK NORTI	0	0	206773	1049558	ERIK NORTI
\$328,520	\$328,520	ERIK NORTI	0	0	206779	12161	ERIK NORTI
\$259,140	\$259,140	ERIK NORTI	0	0	206781	1186942	ERIK NORTI
\$161,590	\$161,590	EVANS (AO:	0.47	0	206889	61470	EVANS (AO:
\$217,580	\$217,580	EXLINE & K	0.98	0	206986	1163664	EXLINE & K
\$283,810	\$283,810	EXLINE & K	2.017	0	206988	1049045	EXLINE & K
\$219,990	\$219,990	FAIRFIELD I	0	0	207063	1053255	FAIRFIELD I
\$163,000	\$163,000	FAIRFIELD I	0	0	207064	1070476	FAIRFIELD I
\$295,310	\$295,310	FAIRFIELD I	0	0	207067	260280	FAIRFIELD I
\$168,050	\$168,050	FAIRFIELD I	0	0	207073	273555	FAIRFIELD I
\$185,470	\$185,470	FAIRFIELD I	0	0	207074	61586	FAIRFIELD I
\$96,450	\$96,450	FAIRFIELD I	0	0	676943	1027339	FAIRFIELD I
\$203,210	\$203,210	FAIRFIELD I	0	0	207081	61591	FAIRFIELD I
\$192,760	\$192,760	FAIRFIELD I	0	0	207082	334007	FAIRFIELD I
\$243,110	\$243,110	FAIRFIELD I	0	0	207091	1177062	FAIRFIELD I
\$186,190	\$186,190	FAIRFIELD I	0	0	207093	289123	FAIRFIELD I
\$178,480	\$178,480	FAIRFIELD I	0	0	207095	1047266	FAIRFIELD I
\$198,640	\$198,640	FAIRFIELD I	0	0	207100	1167123	FAIRFIELD I
\$192,990	\$192,990	FAIRFIELD I	0	0	207101	271521	FAIRFIELD I
\$274,280	\$274,280	FAIRFIELD I	0	0	207109	279085	FAIRFIELD I
\$192,280	\$192,280	FAIRFIELD I	0	0	207110	326202	FAIRFIELD I
\$217,810	\$217,810	FAIRFIELD I	0	0	207114	1031883	FAIRFIELD I
\$254,010	\$254,010	FAIRFIELD I	0	0	207117	277997	FAIRFIELD I
\$272,360	\$272,360	FAIRFIELD I	0	0	207118	1150694	FAIRFIELD I
\$310,630	\$310,630	FAIRFIELD I	0	0	207138	1211265	FAIRFIELD I
\$287,880	\$287,880	FAIRFIELD I	0	0	705376	1210942	FAIRFIELD I
\$282,410	\$282,410	FAIRFIELD I	0	0	207139	61626	FAIRFIELD I
\$458,390	\$458,390	FOLLETT ES	0	0	208159	62444	FOLLETT ES
\$298,660	\$298,660	GEORGE M	1.24	0	553990	1221146	GEORGE M
\$55,520	\$55,520	GIFFORD E!	0	0	211587	266448	GIFFORD E!
\$67,690	\$67,690	GIFFORD E!	0	0	211591	1230214	GIFFORD E!
\$73,660	\$73,660	GIFFORD E!	0	0	211593	241957	GIFFORD E!
\$89,060	\$89,060	GIFFORD E!	0	0	211601	1228217	GIFFORD E!
\$93,860	\$93,860	GIFFORD E!	0	0	211608	1067336	GIFFORD E!
\$31,420	\$31,420	GIFFORD E!	0	0	211612	65075	GIFFORD E!
\$42,620	\$42,620	GIFFORD E!	0	0	211616	263033	GIFFORD E!
\$43,290	\$43,290	GIFFORD E!	0	0	211635	265074	GIFFORD E!
\$55,090	\$55,090	GIFFORD E!	0	0	211642	17170	GIFFORD E!
\$25,360	\$25,360	GIFFORD E!	0	0	211656	255404	GIFFORD E!
\$25,360	\$25,360	GIFFORD E!	0	0	211665	256911	GIFFORD E!
\$44,080	\$44,080	GIFFORD E!	0	0	211666	276989	GIFFORD E!
\$48,090	\$48,090	GIFFORD E!	0	0	211669	1112348	GIFFORD E!
\$49,960	\$49,960	GIFFORD E!	0	0	211676	65105	GIFFORD E!
\$40,230	\$40,230	GIFFORD E!	0	0	211678	65106	GIFFORD E!
\$35,320	\$35,320	GIFFORD E!	0	0	211691	65112	GIFFORD E!
\$31,220	\$31,220	GIFFORD E!	0	0	211696	1074466	GIFFORD E!

\$318,260	\$318,260	GIFFORD M	0	0		1228655	GIFFORD M
\$291,520	\$291,520	GIFFORD M	0	0		1228223	GIFFORD M
\$181,940	\$181,940	GRACE SD (	0	0	212361	1227450	GRACE SD (
\$166,190	\$166,190	GRACE SD (	0	0	212362	1181327	GRACE SD (
\$167,360	\$167,360	GRACE SD (	0	0	212363	290713	GRACE SD (
\$98,190	\$98,190	GRACE SD (	0	0	212367	332674	GRACE SD (
\$29,060	\$29,060	GRACE SD (	0	0	212370	1153372	GRACE SD (
\$93,280	\$93,280	GRACE SD (	0	0	212378	331171	GRACE SD (
\$81,710	\$81,710	GRACE SD (	0	0	212383	254444	GRACE SD (
\$396,800	\$396,800	GREYSTON	0	0		1214227	GREYSTON
\$412,000	\$412,000	GREYSTON	0	0		1218772	GREYSTON
\$446,310	\$446,310	GREYSTON	0	0		1224027	GREYSTON
\$401,630	\$401,630	GREYSTON	0	0		1217967	GREYSTON
\$412,870	\$412,870	GREYSTON	0	0		1213003	GREYSTON
\$130,530	\$130,530	GREENRIDC	0	0	707747	1216110	GREENRIDC
\$234,240	\$234,240	GREENRIDC	0	0	213505	340781	GREENRIDC
\$309,210	\$309,210	GREENRIDC	0	0	213511	1040333	GREENRIDC
\$241,100	\$241,100	GREENRIDC	0	0	213521	245778	GREENRIDC
\$296,870	\$296,870	GREENRIDC	0	0	213525	66567	GREENRIDC
\$219,153	\$219,153	GREENRIDC	0	0	213527	1024202	GREENRIDC
\$292,820	\$292,820	GREENRIDC	0	0	213529	1082221	GREENRIDC
\$231,010	\$231,010	GREENRIDC	0	0	213535	66577	GREENRIDC
\$229,140	\$229,140	GREENRIDC	0	0	213537	66579	GREENRIDC
\$325,930	\$325,930	GREENRIDC	0	0	213538	66580	GREENRIDC
\$273,920	\$273,920	GREENRIDC	0	0	213540	251242	GREENRIDC
\$258,640	\$258,640	GREENRIDC	1.055	0	213541	1145085	GREENRIDC
\$261,510	\$261,510	GREENRIDC	0	0	213552	1183022	GREENRIDC
\$123,090	\$123,090	GREENRIDC	0	0	213555	1083926	GREENRIDC
\$123,090	\$123,090	GREENRIDC	0	0		1083927	GREENRIDC
\$243,650	\$243,650	GREENRIDC	0	0	213556	1047333	GREENRIDC
\$193,290	\$193,290	GREENRIDC	0	0	213558	1233022	GREENRIDC
\$222,750	\$222,750	GREENRIDC	0	0	213567	66605	GREENRIDC
\$254,960	\$254,960	GREENRIDC	0	0	213572	243916	GREENRIDC
\$305,460	\$305,460	GREENRIDC	0	0	213576	330427	GREENRIDC
\$280,230	\$280,230	GREENRIDC	0	0	213577	1199432	GREENRIDC
\$282,630	\$282,630	GREENRIDC	0	0	213578	66614	GREENRIDC
\$223,670	\$223,670	GREENRIDC	0	0	213581	307932	GREENRIDC
\$235,400	\$235,400	GREENRIDC	0	0	213584	100184	GREENRIDC
\$187,000	\$187,000	GREENRIDC	0	0	213585	239536	GREENRIDC
\$209,380	\$209,380	GREENRIDC	0	0	213587	66622	GREENRIDC
\$221,900	\$221,900	GREENRIDC	0	0	213589	1210641	GREENRIDC
\$225,840	\$225,840	GREENRIDC	0	0	213596	1212569	GREENRIDC
\$273,430	\$273,430	GREEN TRA	0	0		1226704	GREEN TRA
\$229,480	\$229,480	GREEN TRA	0	0		1191160	GREEN TRA
\$251,690	\$251,690	GREEN TRA	0	0		1216259	GREEN TRA
\$251,690	\$251,690	GREEN TRA	0	0		1210349	GREEN TRA
\$297,780	\$297,780	GRIFFIN (AI	0	0	213598	66632	GRIFFIN (AI

\$228,950	\$228,950	GRIFFIN (AI	0	0	213599	315219	GRIFFIN (AI
\$239,870	\$239,870	GRIFFIN (AI	0	0	213602	1138603	GRIFFIN (AI
\$175,990	\$175,990	HALE (ANG	0	0	213869	1220084	HALE (ANG
\$217,600	\$217,600	HALE (ANG	0	0	213879	1068362	HALE (ANG
\$208,750	\$208,750	HALE (ANG	0	0	213880	1115496	HALE (ANG
\$178,580	\$178,580	HALE (ANG	0	0	213892	21708	HALE (ANG
\$136,050	\$136,050	HANCOCK (	0	0	214037	66945	HANCOCK (
\$392,750	\$392,750	HARVEST G	0.608	0	483970	17565	HARVEST G
\$447,470	\$447,470	HARVEST G	0.742	0	483972	1103767	HARVEST G
\$441,220	\$441,220	HARVEST G	0.95	0	483973	267804	HARVEST G
\$415,110	\$415,110	HARVEST G	0.792	0	483975	43965	HARVEST G
\$352,280	\$352,280	HARVEST G	0.744	0	483976	66576	HARVEST G
\$382,320	\$382,320	HARVEST G	0.881	0	483978	1105867	HARVEST G
\$358,690	\$358,690	HARVEST G	0.87	0	483979	60469	HARVEST G
\$510,320	\$510,320	HARVEST G	0.927	0	483981	1176010	HARVEST G
\$507,700	\$507,700	HARVEST G	0.792	0	483982	1034289	HARVEST G
\$309,410	\$309,410	HARVEST G	0.705	0	483983	85372	HARVEST G
\$559,680	\$559,680	HARVEST G	0.744	0	483984	284323	HARVEST G
\$108,620	\$108,620	HARVIN (AI	0	0	214325	1067691	HARVIN (AI
\$176,430	\$176,430	HARVIN (AI	0	0	214328	1118873	HARVIN (AI
\$152,880	\$152,880	HARVIN (AI	0	0	214333	67147	HARVIN (AI
\$202,830	\$202,830	HARVIN (AI	0	0	214335	24853	HARVIN (AI
\$225,230	\$225,230	HARVIN (AI	0	0	214338	242993	HARVIN (AI
\$193,370	\$193,370	HARVIN (AI	0	0	214341	311609	HARVIN (AI
\$241,730	\$241,730	HARVIN (AI	0	0	214342	1054305	HARVIN (AI
\$143,620	\$143,620	HARVIN (AI	0	0	214344	339870	HARVIN (AI
\$214,850	\$214,850	HARVIN (AI	0	0	214346	26159	HARVIN (AI
\$162,780	\$162,780	HARVIN (AI	0	0	214349	1137231	HARVIN (AI
\$179,970	\$179,970	HARVIN (AI	0	0	214350	1096939	HARVIN (AI
\$87,130	\$87,130	HENDERSO	0	0	215184	364290	HENDERSO
\$479,480	\$479,480	HERITAGE (	0	0		1223592	HERITAGE (
\$448,260	\$448,260	HERITAGE (	0	0		1143945	HERITAGE (
\$447,750	\$447,750	HERITAGE (	0	0		1151838	HERITAGE (
\$547,460	\$547,460	HERITAGE (	0	0		1160474	HERITAGE (
\$543,440	\$543,440	HERITAGE (	0	0		1208524	HERITAGE (
\$383,170	\$383,170	HERITAGE (	0	0		1132199	HERITAGE (
\$464,020	\$464,020	HERITAGE (	0	0		1188040	HERITAGE (
\$484,530	\$484,530	HERITAGE (	0	0		1161553	HERITAGE (
\$330,260	\$330,260	HERITAGE I	0	0	563463	1087498	HERITAGE I
\$318,000	\$318,000	HERITAGE I	0	0	563465	1111280	HERITAGE I
\$355,860	\$355,860	HERITAGE I	0	0	563470	1219295	HERITAGE I
\$363,410	\$363,410	HERITAGE I	0	0	563472	1056544	HERITAGE I
\$407,490	\$407,490	HERITAGE I	0	0	563474	1218798	HERITAGE I
\$355,290	\$355,290	HERITAGE I	0	0	563479	1207363	HERITAGE I
\$320,000	\$320,000	HERITAGE I	0	0	563485	1104014	HERITAGE I
\$360,000	\$360,000	HERITAGE I	0	0	563487	1127222	HERITAGE I
\$301,600	\$301,600	HERITAGE I	0	0	563490	1136167	HERITAGE I

\$336,480	\$336,480	HERITAGE I	0	0	1164869	HERITAGE I
\$347,520	\$347,520	HERITAGE I	0	0	45255	HERITAGE I
\$345,130	\$345,130	HERITAGE I	0	0	1186660	HERITAGE I
\$403,430	\$403,430	HERITAGE I	0	0	1160407	HERITAGE I
\$418,650	\$418,650	HERITAGE (	0	0	512385	1192364 HERITAGE (
\$382,520	\$382,520	HERITAGE (	0	0	512388	1047575 HERITAGE (
\$366,300	\$366,300	HERITAGE (	0	0	512389	1116923 HERITAGE (
\$378,080	\$378,080	HERITAGE (	0	0	512393	307632 HERITAGE (
\$379,280	\$379,280	HERITAGE (	0	0	512395	47620 HERITAGE (
\$583,520	\$583,520	HERITAGE (	0	0	512396	362068 HERITAGE (
\$475,740	\$475,740	HERITAGE (	0	0	512413	1027815 HERITAGE (
\$477,670	\$477,670	HERITAGE (	0	0	512417	80251 HERITAGE (
\$465,630	\$465,630	HERITAGE (	0	0	512420	1058579 HERITAGE (
\$483,750	\$483,750	HERITAGE (	0	0	534207	1067444 HERITAGE (
\$463,850	\$463,850	HERITAGE (	0	0	534212	355004 HERITAGE (
\$591,140	\$591,140	HERITAGE (	0	0	534216	1231142 HERITAGE (
\$442,790	\$442,790	HERITAGE (	0	0	534218	305477 HERITAGE (
\$444,470	\$444,470	HERITAGE (	0	0	534220	1226007 HERITAGE (
\$543,600	\$543,600	HERITAGE (	0	0	534221	311460 HERITAGE (
\$451,652	\$451,652	HERITAGE (	0	0	534226	333308 HERITAGE (
\$642,420	\$642,420	HERITAGE (	0	0	534227	1140741 HERITAGE (
\$430,340	\$430,340	HERITAGE (	0	0	534229	1200580 HERITAGE (
\$490,000	\$490,000	HERITAGE (	0	0	534232	1083671 HERITAGE (
\$549,210	\$549,210	HERITAGE (	0	0	534234	1185571 HERITAGE (
\$467,720	\$467,720	HERITAGE (	0	0	534235	1220050 HERITAGE (
\$619,880	\$619,880	HERITAGE (	0	0	534236	1131955 HERITAGE (
\$419,650	\$419,650	HERITAGE (	0	0	534238	1162647 HERITAGE (
\$622,260	\$622,260	HERITAGE (	0	0	545176	1127293 HERITAGE (
\$915,350	\$915,350	HERITAGE (	0	0	545177	1231834 HERITAGE (
\$439,210	\$439,210	HERITAGE (	0	0	545178	326505 HERITAGE (
\$515,530	\$515,530	HERITAGE (	0	0	545180	1137357 HERITAGE (
\$513,280	\$513,280	HERITAGE (	0	0	545181	1024538 HERITAGE (
\$523,110	\$523,110	HERITAGE (	0	0	545183	1146134 HERITAGE (
\$470,650	\$470,650	HERITAGE (	0	0	545185	172266 HERITAGE (
\$474,640	\$474,640	HERITAGE (	0	0	545186	1220461 HERITAGE (
\$515,500	\$515,500	HERITAGE (	0	0	545189	1087908 HERITAGE (
\$268,600	\$268,600	HERITAGE (	0	0	545191	1191731 HERITAGE (
\$439,940	\$439,940	HERITAGE (	0	0	545192	1161490 HERITAGE (
\$488,620	\$488,620	HERITAGE (	0	0	545195	344149 HERITAGE (
\$497,110	\$497,110	HERITAGE (	0	0	545200	1147596 HERITAGE (
\$449,870	\$449,870	HERITAGE (	0	0	545202	1152933 HERITAGE (
\$813,000	\$813,000	HERITAGE (	0	0	568028	1030079 HERITAGE (
\$470,000	\$470,000	HERITAGE (	0	0	568029	313897 HERITAGE (
\$417,950	\$417,950	HERITAGE (	0	0	568030	1036771 HERITAGE (
\$461,070	\$461,070	HERITAGE (	0	0	568032	1166024 HERITAGE (
\$458,320	\$458,320	HERITAGE (	0	0	568039	1200979 HERITAGE (
\$555,600	\$555,600	HERITAGE (	0	0	568040	1202210 HERITAGE (



\$466,500	\$466,500	HERITAGE (	0	0	568042	1157969	HERITAGE (
\$511,680	\$511,680	HERITAGE (	0	0	568043	1230217	HERITAGE (
\$592,330	\$592,330	HERITAGE (	0	0	568045	1135389	HERITAGE (
\$690,490	\$690,490	HERITAGE (	0	0	568046	1178647	HERITAGE (
\$482,520	\$482,520	HERITAGE (	0	0	568047	1187268	HERITAGE (
\$478,160	\$478,160	HERITAGE (	0	0	568048	1102916	HERITAGE (
\$559,910	\$559,910	HERITAGE (	0	0	568049	1195339	HERITAGE (
\$458,660	\$458,660	HERITAGE (	0	0	614676	1192366	HERITAGE (
\$766,750	\$766,750	HERITAGE (	0	0	614678	1068876	HERITAGE (
\$636,000	\$636,000	HERITAGE (	0	0	614679	1185042	HERITAGE (
\$575,390	\$575,390	HERITAGE (	0	0	614681	1214711	HERITAGE (
\$468,590	\$468,590	HERITAGE (	0	0	614691	1188727	HERITAGE (
\$465,740	\$465,740	HERITAGE (	0	0	614694	1186352	HERITAGE (
\$475,580	\$475,580	HERITAGE (	0	0	614697	1143329	HERITAGE (
\$659,190	\$659,190	HERITAGE (	0	0	661687	1177620	HERITAGE (
\$725,710	\$725,710	HERITAGE (	0	0		1142216	HERITAGE (
\$709,500	\$709,500	HERITAGE (	0	0		1197792	HERITAGE (
\$572,230	\$572,230	HERITAGE (	0	0		1213582	HERITAGE (
\$699,090	\$699,090	HERITAGE (	0	0		1192574	HERITAGE (
\$667,000	\$667,000	HERITAGE (	0.73	0		1123542	HERITAGE (
#####	#####	HERITAGE (	0	0	688662	1183534	HERITAGE (
\$503,590	\$503,590	HERITAGE (	0	0		1191582	HERITAGE (
\$513,670	\$513,670	HERITAGE (	0	0		1179405	HERITAGE (
\$479,550	\$479,550	HERITAGE (	0	0		1202908	HERITAGE (
\$337,975	\$337,975	HERITAGE (	0	0	661711	1190820	HERITAGE (
\$569,800	\$569,800	HERITAGE (	0	0		1207015	HERITAGE (
\$632,590	\$632,590	HERITAGE (	0	0		1143861	HERITAGE (
\$583,400	\$583,400	HERITAGE (	0	0		1165563	HERITAGE (
\$562,852	\$562,852	HERITAGE (	0	0		1174262	HERITAGE (
\$569,830	\$569,830	HERITAGE (	0	0		1224182	HERITAGE (
\$525,890	\$525,890	HERITAGE (	0	0		1222775	HERITAGE (
\$555,320	\$555,320	HERITAGE (	0	0		1220747	HERITAGE (
\$821,990	\$821,990	HERITAGE (	0	0		1215448	HERITAGE (
\$627,050	\$627,050	HERITAGE (	0	0		1210316	HERITAGE (
\$733,890	\$733,890	HERITAGE (	0	0		1217528	HERITAGE (
\$699,300	\$699,300	HERITAGE (	0	0		362559	HERITAGE (
\$134,070	\$134,070	HIGHLAND	0	0	215976	1185240	HIGHLAND
\$217,060	\$217,060	HIGHLAND	0	0	215977	68394	HIGHLAND
\$205,080	\$205,080	HIGHLAND	0	0	215978	1106094	HIGHLAND
\$115,490	\$115,490	HIGHLAND	0	0	215980	241531	HIGHLAND
\$215,080	\$215,080	HIGHLAND	0	0	215981	1064699	HIGHLAND
\$180,000	\$180,000	HIGHLAND	0	0	215982	273773	HIGHLAND
\$184,620	\$184,620	HIGHLAND	0	0	215985	68402	HIGHLAND
\$197,510	\$197,510	HIGHLAND	0	0	216001	268419	HIGHLAND
\$177,370	\$177,370	HIGHLAND	0	0	216008	1140241	HIGHLAND
\$150,770	\$150,770	HIGHLAND	0	0	216009	68424	HIGHLAND
\$175,230	\$175,230	HIGHLAND	0	0	216012	68426	HIGHLAND

\$208,280	\$208,280	HILL N DAL	0	0	216457	68744	HILL N DAL
\$118,660	\$118,660	HILL N DAL	0	0	216462	68749	HILL N DAL
\$158,130	\$158,130	HILL N DAL	0	0	216465	1133961	HILL N DAL
\$173,250	\$173,250	HILL N DAL	0	0	216466	1067327	HILL N DAL
\$177,620	\$177,620	HILL N DAL	0	0	216469	346973	HILL N DAL
\$174,080	\$174,080	HILL N DAL	0	0	216471	1180164	HILL N DAL
\$165,540	\$165,540	HILL N DAL	0	0	216472	1042071	HILL N DAL
\$172,670	\$172,670	HILL N DAL	0	0	216475	1155098	HILL N DAL
\$174,150	\$174,150	HILL N DAL	0	0	216476	1043941	HILL N DAL
\$173,310	\$173,310	HILL N DAL	0	0	216477	68763	HILL N DAL
\$185,240	\$185,240	HILL N DAL	0	0	216478	1074522	HILL N DAL
\$188,530	\$188,530	HILL N DAL	0	0	216479	1176309	HILL N DAL
\$187,140	\$187,140	HILL N DAL	0	0	216484	68770	HILL N DAL
\$196,330	\$196,330	HILL N DAL	0	0	216491	1217691	HILL N DAL
\$175,330	\$175,330	HILL N DAL	0	0	216493	1138916	HILL N DAL
\$182,590	\$182,590	HILL N DAL	0	0	216499	68784	HILL N DAL
\$186,540	\$186,540	HILL N DAL	0	0	216501	68786	HILL N DAL
\$176,630	\$176,630	HILL N DAL	0	0	216503	68787	HILL N DAL
\$189,870	\$189,870	HILL N DAL	0	0	216507	1141620	HILL N DAL
\$186,830	\$186,830	HILL N DAL	0	0	216508	68791	HILL N DAL
\$171,770	\$171,770	HILL N DAL	0	0	216512	68794	HILL N DAL
\$351,330	\$351,330	HILL N DAL	0	0	216513	1193293	HILL N DAL
\$238,140	\$238,140	HILL N DAL	0	0	216515	1118243	HILL N DAL
\$181,520	\$181,520	HILL N DAL	0	0	216517	1204352	HILL N DAL
\$245,510	\$245,510	HILL N DAL	0	0	216522	1140098	HILL N DAL
\$201,090	\$201,090	HILL N DAL	0	0	216523	1128087	HILL N DAL
\$184,480	\$184,480	HILL N DAL	0	0	216530	241006	HILL N DAL
\$161,340	\$161,340	HILL N DAL	0	0	216531	68812	HILL N DAL
\$207,600	\$207,600	HILL N DAL	0	0	216533	68814	HILL N DAL
\$177,890	\$177,890	HILL N DAL	0	0	216537	1147140	HILL N DAL
\$152,870	\$152,870	HILL N DAL	0	0	216539	68820	HILL N DAL
\$154,860	\$154,860	HILL N DAL	0	0	216553	1168989	HILL N DAL
\$173,320	\$173,320	HILL N DAL	0	0	216558	1150685	HILL N DAL
\$174,530	\$174,530	HILL N DAL	0	0	216559	68839	HILL N DAL
\$176,730	\$176,730	HILL N DAL	0	0	216561	1052193	HILL N DAL
\$193,140	\$193,140	HILL N DAL	0	0	216562	224787	HILL N DAL
\$178,140	\$178,140	HILL N DAL	0	0	216565	158158	HILL N DAL
\$178,580	\$178,580	HILL N DAL	0	0	216566	68846	HILL N DAL
\$206,760	\$206,760	HILL N DAL	0	0	216568	68848	HILL N DAL
\$209,080	\$209,080	HILL N DAL	0	0	216572	68852	HILL N DAL
\$202,660	\$202,660	HILL N DAL	0	0	216576	246806	HILL N DAL
\$188,140	\$188,140	HOLMES (A	2.34	0	218110	46327	HOLMES (A
\$246,860	\$246,860	HOLMES (A	0.4	0	218114	260662	HOLMES (A
\$253,560	\$253,560	HOLMES (A	0.3	0	218119	346378	HOLMES (A
\$142,700	\$142,700	HOLMES (A	0.432	0	218121	165931	HOLMES (A
\$245,640	\$245,640	HOLMES (A	0.5	0	218125	1133091	HOLMES (A
\$154,470	\$154,470	HOLMES (A	0	0	218126	1147590	HOLMES (A

\$262,240	\$262,240	HOLMES (A	1.69	0	218137	1055763	HOLMES (A
\$141,250	\$141,250	CLARA HUF	0	0	218444	355713	CLARA HUR
\$130,580	\$130,580	CLARA HUF	0	0	218445	70046	CLARA HUR
\$108,190	\$108,190	CLARA HUF	0	0	218456	315875	CLARA HUR
\$109,070	\$109,070	JACKSON (I	0	0	218604	1032129	JACKSON (I
\$85,870	\$85,870	JACKSON (I	0	0	218641	70205	JACKSON (I
\$252,790	\$252,790	JAMISON (I	0	0	218873	265332	JAMISON (I
\$235,080	\$235,080	JAMISON (I	0	0	218879	32083	JAMISON (I
\$197,150	\$197,150	JAMISON (I	0	0	218883	1195640	JAMISON (I
\$121,950	\$121,950	JAMISON (I	0	0	218900	272356	JAMISON (I
\$115,670	\$115,670	KIBER RESE	0	0	702061	1217886	KIBER RESE
\$235,270	\$235,270	KIBER RESE	0	0		1222688	KIBER RESE
\$247,840	\$247,840	KIBER RESE	0	0		1228559	KIBER RESE
\$208,440	\$208,440	KING SD (A	0	0		1222478	KING SD (A
\$117,570	\$117,570	K & S PLAZ	0	0	220260	1029695	K & S PLAZ
\$149,930	\$149,930	K & S PLAZ	0	0	220264	357034	K & S PLAZ
\$213,590	\$213,590	K & S PLAZ	0	0	220270	1213473	K & S PLAZ
\$148,260	\$148,260	K & S PLAZ	0	0	220271	1208892	K & S PLAZ
\$188,870	\$188,870	K & S PLAZ	0	0	220278	1115955	K & S PLAZ
\$140,700	\$140,700	K & S PLAZ	0	0	220283	71205	K & S PLAZ
\$151,740	\$151,740	K & S PLAZ	0	0	220292	269082	K & S PLAZ
\$152,690	\$152,690	K & S PLAZ	0	0	220294	1106384	K & S PLAZ
\$142,260	\$142,260	K & S PLAZ	0	0	220295	71216	K & S PLAZ
\$133,060	\$133,060	K & S PLAZ	0	0	220296	263404	K & S PLAZ
\$192,580	\$192,580	K & S PLAZ	0	0	220297	1153461	K & S PLAZ
\$141,620	\$141,620	K & S PLAZ	0	0	220314	1112362	K & S PLAZ
\$194,280	\$194,280	K & S PLAZ	0	0	220330	71250	K & S PLAZ
\$136,100	\$136,100	K & S PLAZ	0	0	220336	71255	K & S PLAZ
\$137,350	\$137,350	K & S PLAZ	0	0	220356	1174849	K & S PLAZ
\$142,690	\$142,690	K & S PLAZ	0	0	220358	1026625	K & S PLAZ
\$130,330	\$130,330	K & S PLAZ	0	0	220359	123871	K & S PLAZ
\$117,090	\$117,090	KNIGHTS (A	0	0	220377	251395	KNIGHTS (A
\$172,350	\$172,350	LANE (ANG	0	0	224014	1183744	LANE (ANG
\$203,990	\$203,990	LANE (ANG	0	0	224015	1112160	LANE (ANG
\$150,080	\$150,080	LANE (ANG	0	0	224022	1179973	LANE (ANG
\$156,390	\$156,390	LANE (ANG	0	0	224023	272637	LANE (ANG
\$367,370	\$367,370	LANE (ANG	0	0	224026	1135898	LANE (ANG
\$210,400	\$210,400	LANE (ANG	0	0	224030	74180	LANE (ANG
\$172,666	\$172,666	LANE (ANG	0	0	224035	74185	LANE (ANG
\$67,160	\$67,160	LANE (ANG	0	0	692508	1179496	LANE (ANG
\$280,270	\$280,270	LANE (ANG	0	0	224040	1206474	LANE (ANG
\$188,980	\$188,980	LANE (ANG	0	0	224050	46480	LANE (ANG
\$180,430	\$180,430	LEE & MCB	0	0	225779	1189933	LEE & MCB
\$176,970	\$176,970	LEE & MCB	0	0	225791	1219052	LEE & MCB
\$113,020	\$113,020	LOGGINS A	1.33	0	227085	1130062	LOGGINS A
\$93,750	\$93,750	LOGGINS A	0.17	0	227086	265427	LOGGINS A
\$224,050	\$224,050	LOGGINS A	0.7	0	227104	1206050	LOGGINS A

\$222,880	\$222,880	LOGGINS A	1.4	0	227112	1058996	LOGGINS A
\$165,110	\$165,110	LORRAINE (	0	0	227423	322536	LORRAINE (
\$163,940	\$163,940	LORRAINE (	0	0	227425	1233256	LORRAINE (
\$140,810	\$140,810	LORRAINE (	0	0	227426	76467	LORRAINE (
\$131,490	\$131,490	LORRAINE (	0	0	227431	1136537	LORRAINE (
\$85,610	\$85,610	LORRAINE (	0	0	227438	1166161	LORRAINE (
\$135,330	\$135,330	LORRAINE (	0	0	227439	1123402	LORRAINE (
\$203,210	\$203,210	LORRAINE (	0	0	227453	1217563	LORRAINE (
\$124,590	\$124,590	LORRAINE (	0	0	227459	251503	LORRAINE (
\$87,500	\$87,500	LORRAINE (	0	0	227464	1030922	LORRAINE (
\$159,740	\$159,740	LORRAINE (	0	0	227466	316847	LORRAINE (
\$226,950	\$226,950	LORRAINE (	0	0	227467	1226287	LORRAINE (
\$100,820	\$100,820	LORRAINE (	0	0	227472	274191	LORRAINE (
\$190,860	\$190,860	LORRAINE (	0	0	227475	356067	LORRAINE (
\$125,710	\$125,710	LORRAINE (	0	0	227481	76511	LORRAINE (
\$366,030	\$366,030	LOS ENCIN	1.445	0	691210	242334	LOS ENCIN
\$205,640	\$205,640	LOSTRACCC	0	0	227495	1210916	LOSTRACCC
\$234,040	\$234,040	LOSTRACCC	0	0	227496	76521	LOSTRACCC
\$232,060	\$232,060	LOSTRACCC	0	0	227497	1155228	LOSTRACCC
\$191,600	\$191,600	LOSTRACCC	0	0	227499	353165	LOSTRACCC
\$190,530	\$190,530	LOSTRACCC	0	0	227502	29328	LOSTRACCC
\$225,800	\$225,800	LOSTRACCC	0	0	227507	273032	LOSTRACCC
\$227,740	\$227,740	LOSTRACCC	0	0	227510	356108	LOSTRACCC
\$227,700	\$227,700	LOSTRACCC	0	0	227514	1224916	LOSTRACCC
\$236,800	\$236,800	MCBRIDE (	0	0	229443	1071704	MCBRIDE (
\$161,230	\$161,230	MCBRIDE (	0	0	229446	1085482	MCBRIDE (
\$182,450	\$182,450	MCCOLLIST	0.394	0	713796	148655	MCCOLLIST
\$183,660	\$183,660	MCCOLLIST	0.277	0	713797	1215320	MCCOLLIST
\$163,430	\$163,430	MCCORMA	0	0	229457	1157569	MCCORMA
\$130,530	\$130,530	MCCORMA	0	0	229458	1064873	MCCORMA
\$144,770	\$144,770	MCCORMA	0	0	229460	275047	MCCORMA
\$143,890	\$143,890	MCCORMA	0	0	229462	1174786	MCCORMA
\$175,450	\$175,450	MCCORMA	0	0	229466	77783	MCCORMA
\$180,820	\$180,820	MCCORMA	0	0	229472	249075	MCCORMA
\$152,640	\$152,640	MCCORMA	0	0	229474	77791	MCCORMA
\$137,130	\$137,130	MCCORMA	0	0	229482	1182903	MCCORMA
\$133,200	\$133,200	MCCORMA	0	0	229485	77802	MCCORMA
\$135,360	\$135,360	MCCORMA	0	0	229486	276555	MCCORMA
\$153,030	\$153,030	MCCORMA	0	0	229498	1146170	MCCORMA
\$131,060	\$131,060	MCCORMA	0	0	229515	1117318	MCCORMA
\$163,810	\$163,810	MCCORMA	0	0	229518	1200444	MCCORMA
\$159,460	\$159,460	MCCORMA	0	0	229521	77836	MCCORMA
\$173,400	\$173,400	MCCORMA	0	0	229526	77841	MCCORMA
\$304,360	\$304,360	MCCORMA	0	0	229527	1092841	MCCORMA
\$157,100	\$157,100	MCCORMA	0	0	229530	77844	MCCORMA
\$154,130	\$154,130	MCCORMA	0	0	229535	276061	MCCORMA
\$130,240	\$130,240	MCCORMA	0	0	229543	240250	MCCORMA

\$232,500	\$232,500	MCCORMA	0	0	229551	1206179	MCCORMA
\$204,760	\$204,760	MEADOW (	0	0	230214	78354	MEADOW (
\$204,470	\$204,470	MEADOW (	0	0	230216	78356	MEADOW (
\$197,280	\$197,280	MEADOW (	0	0	230218	78358	MEADOW (
\$245,040	\$245,040	MEADOW (	0	0	230221	78361	MEADOW (
\$193,630	\$193,630	MEADOW (	0	0	230226	1116050	MEADOW (
\$198,480	\$198,480	MEADOW (	0	0	230230	1067103	MEADOW (
\$180,780	\$180,780	MEADOW (	0	0	230234	78372	MEADOW (
\$202,810	\$202,810	MEADOW (	0	0	230235	78373	MEADOW (
\$194,140	\$194,140	MEADOW (	0	0	230240	1210706	MEADOW (
\$200,950	\$200,950	MEADOW (	0	0	230246	78384	MEADOW (
\$175,000	\$175,000	MEADOW (	0	0	230247	78385	MEADOW (
\$211,830	\$211,830	MEADOW (	0	0	230251	78389	MEADOW (
\$223,590	\$223,590	MEADOW (	0	0	230252	1022081	MEADOW (
\$207,230	\$207,230	MEADOW (	0	0	230255	89559	MEADOW (
\$220,460	\$220,460	MEADOW (	0	0	230257	279277	MEADOW (
\$205,810	\$205,810	MEADOW (	0	0	230258	244303	MEADOW (
\$268,400	\$268,400	MEADOW (	0	0	230259	1126611	MEADOW (
\$214,220	\$214,220	MEADOW (	0	0	230261	1223586	MEADOW (
\$243,000	\$243,000	MEADOW (	0	0	230263	78400	MEADOW (
\$216,780	\$216,780	MEADOW (	0	0	230264	78401	MEADOW (
\$195,240	\$195,240	MEADOW (	0	0	230272	1054612	MEADOW (
\$209,300	\$209,300	MEADOW (	0	0	230274	324062	MEADOW (
\$214,210	\$214,210	MEADOW (	0	0	230276	78411	MEADOW (
\$206,810	\$206,810	MEADOW (	0	0	230280	1043679	MEADOW (
\$196,470	\$196,470	MEADOW (	0	0	230285	1231120	MEADOW (
\$270,480	\$270,480	MEADOW (	0	0	230293	1180268	MEADOW (
\$245,540	\$245,540	MEADOW (	0	0	230294	1154148	MEADOW (
\$260,080	\$260,080	MEADOW (	0	0	230295	356556	MEADOW (
\$226,540	\$226,540	MEADOW (	0	0	230298	1140018	MEADOW (
\$215,510	\$215,510	MEADOW (	0	0	230306	1145805	MEADOW (
\$218,770	\$218,770	MEADOW (	0	0	230307	78432	MEADOW (
\$219,050	\$219,050	MEADOW (	0	0	230309	1233109	MEADOW (
\$209,260	\$209,260	MEADOW (	0	0	230310	1205870	MEADOW (
\$198,580	\$198,580	MEADOW (	0	0	230312	1044504	MEADOW (
\$238,620	\$238,620	MEADOW (	0	0	230313	1171095	MEADOW (
\$236,710	\$236,710	MEADOW (	0	0	230315	78439	MEADOW (
\$177,450	\$177,450	MEADOW (	0	0	230318	78442	MEADOW (
\$228,870	\$228,870	MEADOW (	0	0	230321	78445	MEADOW (
\$248,780	\$248,780	MEADOW (	0	0	230323	78447	MEADOW (
\$238,660	\$238,660	MEADOW (	0	0	230324	100125	MEADOW (
\$290,530	\$290,530	MEADOW (	0	0	230325	1158274	MEADOW (
\$248,710	\$248,710	MEADOW (	0	0	230326	78450	MEADOW (
\$306,379	\$306,379	MEADOW (	0	0	230327	78451	MEADOW (
\$259,020	\$259,020	MEADOW (	0	0	230329	78374	MEADOW (
\$240,610	\$240,610	MEADOW (	0	0	230330	281761	MEADOW (
\$268,820	\$268,820	MEADOW (	0	0	230334	352758	MEADOW (

\$233,860	\$233,860	MEADOW (	0	0	230336	351198	MEADOW (
\$229,520	\$229,520	MEADOW (	0	0	230338	37402	MEADOW (
\$274,060	\$274,060	MEADOW (	0	0	230340	1226104	MEADOW (
\$255,260	\$255,260	MEADOW (	0	0	230343	1052343	MEADOW (
\$184,790	\$184,790	MEDLOCK (	0	0	230621	78605	MEDLOCK (
\$113,850	\$113,850	MEDLOCK (	0	0	230623	255288	MEDLOCK (
\$351,080	\$351,080	MISTY MEA	0	0	231118	78940	MISTY MEA
\$340,620	\$340,620	MISTY MEA	0	0	231122	1159456	MISTY MEA
\$373,600	\$373,600	MISTY MEA	0	0	231134	325593	MISTY MEA
\$299,420	\$299,420	MISTY MEA	0	0	231136	293158	MISTY MEA
\$328,500	\$328,500	MISTY MEA	0	0	231140	1142691	MISTY MEA
\$246,380	\$246,380	MISTY MEA	0	0	231145	78961	MISTY MEA
\$256,637	\$256,637	MISTY MEA	0	0	231146	327300	MISTY MEA
\$266,990	\$266,990	MISTY MEA	0	0	231149	368031	MISTY MEA
\$243,190	\$243,190	MISTY MEA	0	0	231151	223501	MISTY MEA
\$241,900	\$241,900	MISTY MEA	0	0	231154	1037795	MISTY MEA
\$319,080	\$319,080	MISTY MEA	0	0	231156	246531	MISTY MEA
\$274,840	\$274,840	MISTY MEA	0	0	231159	1156035	MISTY MEA
\$254,060	\$254,060	MISTY MEA	0	0	231160	1198946	MISTY MEA
\$295,520	\$295,520	MISTY MEA	0	0	231164	241626	MISTY MEA
\$347,330	\$347,330	MISTY MEA	0	0	231166	78981	MISTY MEA
\$326,690	\$326,690	MISTY MEA	0	0	231167	1137937	MISTY MEA
\$308,860	\$308,860	MISTY MEA	0	0	231172	1210588	MISTY MEA
\$274,580	\$274,580	MISTY MEA	0	0	231173	281706	MISTY MEA
\$286,557	\$286,557	MISTY MEA	0	0	231174	1113106	MISTY MEA
\$271,050	\$271,050	MISTY MEA	0	0	231175	78990	MISTY MEA
\$297,740	\$297,740	MISTY MEA	0	0	231177	266831	MISTY MEA
\$275,080	\$275,080	MISTY MEA	0	0	231178	314664	MISTY MEA
\$291,520	\$291,520	MISTY MEA	0	0	231181	1190364	MISTY MEA
\$286,240	\$286,240	MISTY MEA	0	0	231182	78996	MISTY MEA
\$307,560	\$307,560	MISTY MEA	0	0	231184	1089284	MISTY MEA
\$314,240	\$314,240	MISTY MEA	0	0	231188	79002	MISTY MEA
\$213,350	\$213,350	MOLINA (A	0	0	231225	1037159	MOLINA (A
\$226,620	\$226,620	MOLINA (A	0	0	231226	353143	MOLINA (A
\$271,470	\$271,470	MOLINA (A	0	0	231232	1051255	MOLINA (A
\$255,042	\$255,042	MOLINA (A	0	0	231235	79030	MOLINA (A
\$264,530	\$264,530	MOLINA (A	0	0	231237	79032	MOLINA (A
\$263,080	\$263,080	MOLINA (A	0	0	231239	344328	MOLINA (A
\$215,210	\$215,210	MOLINA (A	0	0	231241	1118661	MOLINA (A
\$106,380	\$106,380	MOLINA (A	0	0	231243	1203268	MOLINA (A
\$237,250	\$237,250	MOLINA (A	0	0	231246	277912	MOLINA (A
\$263,390	\$263,390	MOLINA (A	0	0	231248	79043	MOLINA (A
\$217,040	\$217,040	MOLINA (A	0	0	231249	79044	MOLINA (A
\$211,960	\$211,960	MOLINA (A	0	0	231250	1036394	MOLINA (A
\$241,420	\$241,420	MOLINA (A	0	0	231253	240569	MOLINA (A
\$190,000	\$190,000	MOLINA (A	0	0	231254	1217821	MOLINA (A
\$188,480	\$188,480	MOLINA (A	0	0	231258	79053	MOLINA (A

\$243,940	\$243,940	MOLINA (A	0	0	231259	1147570	MOLINA (A
\$227,010	\$227,010	MOLINA (A	0	0	231263	79057	MOLINA (A
\$286,670	\$286,670	MOLINA (A	0	0	231265	268853	MOLINA (A
\$220,690	\$220,690	MOLINA (A	0	0	231266	1126042	MOLINA (A
\$247,300	\$247,300	MOLINA (A	0	0	231267	1171797	MOLINA (A
\$360,590	\$360,590	MORNINGS	0.5187	0	511954	272544	MORNINGS
\$338,400	\$338,400	MORNINGS	0.523	0	513032	1165671	MORNINGS
\$325,870	\$325,870	MORNINGS	0.5297	0	510243	1078985	MORNINGS
\$174,080	\$174,080	MORNINGS	0	0	231522	1187993	MORNINGS
\$247,570	\$247,570	MORNINGS	0	0	231526	1067764	MORNINGS
\$84,165	\$84,165	MORNINGS	0	0	231539	1211025	MORNINGS
\$84,165	\$84,165	MORNINGS	0	0	705109	1211027	MORNINGS
\$235,560	\$235,560	MORNINGS	0	0	231543	1112646	MORNINGS
\$223,680	\$223,680	MORNINGS	0	0	231548	79251	MORNINGS
\$208,540	\$208,540	MUNSON C	0.193	0	553955	1044559	MUNSON C
\$218,290	\$218,290	MUNSON C	0.193	0	553957	1200174	MUNSON C
\$151,490	\$151,490	MUNSON F	0	0	231720	1196702	MUNSON F
\$192,060	\$192,060	MUNSON F	0	0	231721	358117	MUNSON F
\$225,360	\$225,360	MUNSON F	0	0	231722	79347	MUNSON F
\$151,360	\$151,360	MUNSON F	0	0	231724	79349	MUNSON F
\$56,815	\$56,815	MUNSON F	0	0	231727	1141664	MUNSON F
\$166,100	\$166,100	MUNSON F	0	0	231728	1047567	MUNSON F
\$201,530	\$201,530	MUNSON F	0	0	231732	331563	MUNSON F
\$239,100	\$239,100	MUNSON F	0	0	231733	1226668	MUNSON F
\$217,160	\$217,160	MUNSON F	0	0	231735	79359	MUNSON F
\$227,510	\$227,510	MUNSON F	0	0	231738	238273	MUNSON F
\$189,040	\$189,040	MUNSON F	0	0	231740	79364	MUNSON F
\$158,040	\$158,040	MUNSON F	0	0	231742	361944	MUNSON F
\$140,820	\$140,820	MUNSON F	0	0	231743	1068097	MUNSON F
\$221,920	\$221,920	MUNSON F	0	0	231749	79372	MUNSON F
\$215,060	\$215,060	MUNSON F	0	0	231752	1230460	MUNSON F
\$175,080	\$175,080	MUNSON F	0	0	231758	243454	MUNSON F
\$175,480	\$175,480	MUNSON F	0	0	231759	79381	MUNSON F
\$203,500	\$203,500	MUNSON F	0	0	231765	79386	MUNSON F
\$170,788	\$170,788	MUNSON F	0	0	231766	1218771	MUNSON F
\$210,110	\$210,110	MUNSON F	0	0	231767	79388	MUNSON F
\$191,840	\$191,840	MUNSON F	0	0	231769	79390	MUNSON F
\$155,770	\$155,770	MUNSON F	0	0	231772	318057	MUNSON F
\$144,240	\$144,240	MUNSON F	0	0	231773	79394	MUNSON F
\$154,920	\$154,920	MUNSON F	0	0	231777	79398	MUNSON F
\$213,930	\$213,930	MUNSON F	0	0	231778	1194348	MUNSON F
\$185,100	\$185,100	MUNSON F	0	0	231784	1217228	MUNSON F
\$168,900	\$168,900	MUNSON F	0	0	231786	79407	MUNSON F
\$197,840	\$197,840	MUNSON F	0	0	231787	79408	MUNSON F
\$189,250	\$189,250	MUNSON F	0	0	231792	263124	MUNSON F
\$170,920	\$170,920	MUNSON F	0	0	231796	79417	MUNSON F
\$170,510	\$170,510	MUNSON F	0	0	231800	1134234	MUNSON F

\$172,300	\$172,300	MUNSON F	0	0	231803	79423	MUNSON F
\$170,510	\$170,510	MUNSON F	0	0	231804	79424	MUNSON F
\$199,170	\$199,170	MUNSON F	0	0	231805	79425	MUNSON F
\$171,150	\$171,150	MUNSON F	0	0	231808	1132854	MUNSON F
\$169,940	\$169,940	MUNSON F	0	0	231810	79430	MUNSON F
\$162,860	\$162,860	MUNSON F	0	0	231820	79440	MUNSON F
\$172,990	\$172,990	MUNSON F	0	0	231821	79441	MUNSON F
\$311,874	\$311,874	NORTH CA\	0	0	232609	47614	NORTH CA\
\$489,440	\$489,440	NORTH CA\	0	0	232610	1164543	NORTH CA\
\$369,730	\$369,730	NORTH CA\	0	0	232613	80050	NORTH CA\
\$322,460	\$322,460	NORTH CA\	0	0	232615	80052	NORTH CA\
\$374,210	\$374,210	NORTH CA\	0	0	232616	1162523	NORTH CA\
\$431,770	\$431,770	NORTH CA\	0	0	232619	318609	NORTH CA\
\$414,280	\$414,280	NORTH CA\	0	0	232620	249374	NORTH CA\
\$214,110	\$214,110	NORTHVIE\	0	0	232632	1069100	NORTHVIE\
\$221,130	\$221,130	NORTHVIE\	0	0	232639	80070	NORTHVIE\
\$193,620	\$193,620	NORTHVIE\	0	0	232643	290466	NORTHVIE\
\$211,730	\$211,730	NORTHVIE\	0	0	232652	267616	NORTHVIE\
\$189,240	\$189,240	NORTHVIE\	0	0	232656	1229892	NORTHVIE\
\$198,230	\$198,230	NORTHVIE\	0	0	232682	80103	NORTHVIE\
\$239,570	\$239,570	NORTHVIE\	0	0	232683	1192928	NORTHVIE\
\$191,350	\$191,350	NORTHVIE\	0	0	232686	80106	NORTHVIE\
\$160,000	\$160,000	NORTHVIE\	0	0	232704	1199612	NORTHVIE\
\$157,950	\$157,950	NORTHVIE\	0	0	232705	1140243	NORTHVIE\
\$157,950	\$157,950	NORTHVIE\	0	0	232710	80125	NORTHVIE\
\$172,630	\$172,630	NORTHVIE\	0	0	232713	1059961	NORTHVIE\
\$158,190	\$158,190	NORTHVIE\	0	0	232715	1177441	NORTHVIE\
\$165,550	\$165,550	NORTHVIE\	0	0	232718	287582	NORTHVIE\
\$271,540	\$271,540	NORTHRID\	0	0	232740	1172887	NORTHRID\
\$362,620	\$362,620	NORTHRID\	0	0	232742	1233221	NORTHRID\
\$310,400	\$310,400	NORTHRID\	0	0	232745	80146	NORTHRID\
\$307,610	\$307,610	NORTHRID\	0	0	232754	1099569	NORTHRID\
\$269,990	\$269,990	NORTHRID\	0	0	232761	1080340	NORTHRID\
\$293,130	\$293,130	NORTHRID\	0	0	232767	80164	NORTHRID\
\$305,730	\$305,730	NORTHRID\	0	0	232773	1074518	NORTHRID\
\$162,520	\$162,520	NORTHRID\	0	0	232782	305568	NORTHRID\
\$135,300	\$135,300	NORTHRID\	0	0	232786	343830	NORTHRID\
\$306,840	\$306,840	NORTHRID\	0	0	232787	1078776	NORTHRID\
\$231,630	\$231,630	NORTHRID\	0	0	232790	80185	NORTHRID\
\$222,920	\$222,920	NORTHRID\	0	0	232794	276221	NORTHRID\
\$228,490	\$228,490	NORTHRID\	0	0	232795	80189	NORTHRID\
\$282,780	\$282,780	NORTHRID\	0	0	232800	263453	NORTHRID\
\$310,120	\$310,120	NORTHRID\	0	0	232808	302131	NORTHRID\
\$235,470	\$235,470	NORTHRID\	0	0	232812	80205	NORTHRID\
\$242,040	\$242,040	NORTHRID\	0	0	232813	80206	NORTHRID\
\$252,620	\$252,620	NORTHRID\	0	0	232818	279033	NORTHRID\
\$267,870	\$267,870	NORTHRID\	0	0	232825	1126092	NORTHRID\



\$383,236	\$383,236	NORTHRID	0	0	232827	1211787	NORTHRID
\$248,720	\$248,720	NORTHRID	0.3999	0	232831	1203439	NORTHRID
\$264,570	\$264,570	NORTHRID	0	0	232832	80220	NORTHRID
\$242,350	\$242,350	NORTHRID	0	0	232837	80224	NORTHRID
\$282,890	\$282,890	NORTHRID	0	0	232843	1216626	NORTHRID
\$275,000	\$275,000	NORTHRID	0	0	232844	80231	NORTHRID
\$294,120	\$294,120	NORTHRID	0	0	232845	1062899	NORTHRID
\$260,520	\$260,520	NORTHRID	0	0	232846	1174464	NORTHRID
\$220,700	\$220,700	NORTHRID	0	0	232847	1216330	NORTHRID
\$272,280	\$272,280	NORTHRID	0	0	232856	1159309	NORTHRID
\$236,050	\$236,050	NORTHRID	0	0	232859	341866	NORTHRID
\$246,210	\$246,210	NORTHRID	0	0	232864	80248	NORTHRID
\$240,140	\$240,140	NORTHRID	0	0	232866	80250	NORTHRID
\$262,260	\$262,260	NORTHRID	0	0	232869	262539	NORTHRID
\$285,550	\$285,550	NORTHRID	0	0	232872	80255	NORTHRID
\$236,540	\$236,540	NORTHRID	0	0	232879	80261	NORTHRID
\$233,100	\$233,100	NORTHRID	0	0	232881	1151661	NORTHRID
\$190,000	\$190,000	NORTHRID	0	0	232882	1173108	NORTHRID
\$236,070	\$236,070	NORTHRID	0	0	232883	49723	NORTHRID
\$320,130	\$320,130	NORTHRID	0	0	232884	1212432	NORTHRID
\$343,660	\$343,660	NORTHRID	0	0	232885	80264	NORTHRID
\$505,536	\$505,536	NORTHRID	0	0	232886	1145718	NORTHRID
\$324,670	\$324,670	NORTHRID	0	0	232887	1200398	NORTHRID
\$376,560	\$376,560	NORTHRID	0	0	232889	245051	NORTHRID
\$238,130	\$238,130	NORTHRID	0	0	232891	1204923	NORTHRID
\$122,060	\$122,060	NORTHRID	0	0	232892	364222	NORTHRID
\$354,480	\$354,480	NORTHRID	0	0	232893	43977	NORTHRID
\$433,470	\$433,470	NORTHRID	0.8327	0	232894	80271	NORTHRID
\$358,650	\$358,650	NORTHRID	0	0	232895	85760	NORTHRID
\$289,500	\$289,500	NORTHRID	0	0	232899	16797	NORTHRID
\$326,190	\$326,190	NORTHRID	0	0	232901	1069079	NORTHRID
\$288,870	\$288,870	NORTHRID	0	0	232902	1195635	NORTHRID
\$235,210	\$235,210	NORTHRID	0	0	232903	1113851	NORTHRID
\$239,500	\$239,500	NORTHRID	0	0	232906	329506	NORTHRID
\$248,740	\$248,740	NORTHRID	0	0	232907	281123	NORTHRID
\$283,880	\$283,880	NORTHRID	0	0	232910	1158828	NORTHRID
\$240,370	\$240,370	NORTHSID	0	0	232944	1213497	NORTHSID
\$229,910	\$229,910	NORTHSID	0	0	232945	1090782	NORTHSID
\$174,200	\$174,200	O'BANNON	0	0	234850	275807	O'BANNON
\$159,670	\$159,670	O'BANNON	0	0	234851	1076865	O'BANNON
\$76,270	\$76,270	PARKER'S P	0.08	0	525623	71638	PARKER'S P
\$138,240	\$138,240	PECAN GRC	0	0	237499	23793	PECAN GRC
\$279,520	\$279,520	PECAN PAR	0	0	238046	37135	PECAN PAR
\$178,960	\$178,960	PECAN PAR	0	0	238049	1171835	PECAN PAR
\$207,520	\$207,520	PECAN PAR	0	0	238052	83907	PECAN PAR
\$214,450	\$214,450	PECAN PAR	0	0	238053	83908	PECAN PAR
\$188,490	\$188,490	PECAN PAR	0	0	238057	262886	PECAN PAR

\$158,690	\$158,690	PECAN PAR	0	0	238058	1231151	PECAN PAR
\$179,880	\$179,880	PECAN PAR	0	0	238060	1148888	PECAN PAR
\$275,750	\$275,750	PECAN PAR	0	0	238063	272938	PECAN PAR
\$196,580	\$196,580	PECAN PAR	0	0	238065	1073907	PECAN PAR
\$215,070	\$215,070	PECAN PAR	0	0	238081	83929	PECAN PAR
\$209,850	\$209,850	PECAN PAR	0	0	238086	1083202	PECAN PAR
\$199,890	\$199,890	PECAN PAR	0	0	238087	1127452	PECAN PAR
\$249,320	\$249,320	PECAN PAR	0	0	238088	1124236	PECAN PAR
\$188,950	\$188,950	PECAN PAR	0	0	238090	1103448	PECAN PAR
\$243,150	\$243,150	PECAN PAR	0	0	238091	83939	PECAN PAR
\$192,810	\$192,810	PECAN PAR	0	0	238092	1126334	PECAN PAR
\$230,830	\$230,830	PECAN PAR	0	0	238093	1226613	PECAN PAR
\$191,350	\$191,350	PECAN PAR	0	0	238097	83944	PECAN PAR
\$238,870	\$238,870	PECAN PAR	0	0	238099	1186590	PECAN PAR
\$186,860	\$186,860	PECAN PAR	0	0	238100	1192150	PECAN PAR
\$203,690	\$203,690	PECAN PAR	0	0	238101	83948	PECAN PAR
\$191,340	\$191,340	PECAN PAR	0	0	238104	83950	PECAN PAR
\$191,440	\$191,440	PECAN PAR	0	0	238106	257552	PECAN PAR
\$188,450	\$188,450	PECAN PAR	0	0	238108	1176296	PECAN PAR
\$184,050	\$184,050	PECAN PAR	0	0	238112	1208369	PECAN PAR
\$175,000	\$175,000	PECAN PAR	0	0	238116	266790	PECAN PAR
\$192,660	\$192,660	PECAN PAR	0	0	238118	1207132	PECAN PAR
\$223,220	\$223,220	PECAN PAR	0	0	238121	1126322	PECAN PAR
\$206,850	\$206,850	PECAN PAR	0	0	238127	293012	PECAN PAR
\$190,840	\$190,840	PECAN PAR	0	0	238129	83971	PECAN PAR
\$168,030	\$168,030	PECAN PAR	0	0	238131	1212279	PECAN PAR
\$215,220	\$215,220	PECAN PAR	0	0	238134	1215072	PECAN PAR
\$261,410	\$261,410	PECAN PAR	0	0	238135	1170658	PECAN PAR
\$260,660	\$260,660	PECAN PAR	0	0	238139	83980	PECAN PAR
\$216,080	\$216,080	PECAN PAR	0	0	238144	363400	PECAN PAR
\$246,030	\$246,030	PERRY & W	0	0	238330	1149376	PERRY & W
\$186,050	\$186,050	PERRY & W	0	0	238331	1133718	PERRY & W
\$97,610	\$97,610	PERRY & W	0	0	238333	1080873	PERRY & W
\$256,740	\$256,740	PERRY & W	0	0	238336	84102	PERRY & W
\$239,890	\$239,890	PERRY & W	0	0	238339	84105	PERRY & W
\$266,370	\$266,370	PLANTATIC	0	0	239013	1191928	PLANTATIC
\$238,710	\$238,710	PLANTATIC	0	0	239019	1142655	PLANTATIC
\$223,110	\$223,110	PLANTATIC	0	0	239022	254809	PLANTATIC
\$253,010	\$253,010	PLANTATIC	0	0	239024	1216648	PLANTATIC
\$255,960	\$255,960	PLANTATIC	0	0	239027	84497	PLANTATIC
\$252,440	\$252,440	PLANTATIC	0	0	239036	1140491	PLANTATIC
\$218,340	\$218,340	PLANTATIC	0	0	239038	16493	PLANTATIC
\$162,910	\$162,910	PLANTATIC	0	0	239043	1224579	PLANTATIC
\$223,610	\$223,610	PLANTATIC	0	0	239044	84511	PLANTATIC
\$229,530	\$229,530	PLANTATIC	0	0	239045	84512	PLANTATIC
\$246,660	\$246,660	PLANTATIC	0	0	239052	280552	PLANTATIC
\$224,490	\$224,490	PLANTATIC	0	0	239056	1218633	PLANTATIC

\$225,280	\$225,280	PLANTATIC	0	0	239059	1124711	PLANTATIC
\$221,610	\$221,610	PLANTATIC	0	0	239065	84531	PLANTATIC
\$222,560	\$222,560	PLANTATIC	0	0	239067	343391	PLANTATIC
\$234,240	\$234,240	PLANTATIC	0	0	239069	1172924	PLANTATIC
\$217,990	\$217,990	PLANTATIC	0	0	239074	84539	PLANTATIC
\$220,600	\$220,600	PLANTATIC	0	0	239075	256628	PLANTATIC
\$259,250	\$259,250	PLANTATIC	0	0	239079	172031	PLANTATIC
\$216,380	\$216,380	PLANTATIC	0	0	239092	259778	PLANTATIC
\$234,010	\$234,010	PLANTATIC	0	0	239094	1191344	PLANTATIC
\$239,280	\$239,280	PLANTATIC	0	0	239096	84560	PLANTATIC
\$240,360	\$240,360	PLANTATIC	0	0	239103	1189922	PLANTATIC
\$194,620	\$194,620	PLANTATIC	0	0	239106	1086919	PLANTATIC
\$221,070	\$221,070	PLANTATIC	0	0	239107	1041600	PLANTATIC
\$206,620	\$206,620	PLANTATIC	0	0	239112	84574	PLANTATIC
\$222,610	\$222,610	PLANTATIC	0	0	239115	1107273	PLANTATIC
\$219,770	\$219,770	PLANTATIC	0	0	239116	1196330	PLANTATIC
\$240,550	\$240,550	PLANTATIC	0	0	239136	1227424	PLANTATIC
\$230,680	\$230,680	PLANTATIC	0	0	239142	271791	PLANTATIC
\$261,330	\$261,330	PLANTATIC	0	0	239147	258113	PLANTATIC
\$242,040	\$242,040	PLANTATIC	0	0	239148	260091	PLANTATIC
\$264,790	\$264,790	PLANTATIC	0	0	239151	1198367	PLANTATIC
\$251,420	\$251,420	PLANTATIC	0	0	239155	365079	PLANTATIC
\$239,460	\$239,460	PLANTATIC	0	0	239159	356020	PLANTATIC
\$236,970	\$236,970	PLANTATIC	0	0	239167	1120400	PLANTATIC
\$246,300	\$246,300	RANCHERO	0	0	241103	85601	RANCHERO
\$234,200	\$234,200	RANCHERO	0	0	241105	269922	RANCHERO
\$210,340	\$210,340	RANCHO IS	0	0	241182	1122993	RANCHO IS
\$178,660	\$178,660	RANCHO IS	0	0	241183	1022891	RANCHO IS
\$218,820	\$218,820	RANCHO IS	0	0	241185	1224950	RANCHO IS
\$204,680	\$204,680	RANCHO IS	0	0	241188	1225482	RANCHO IS
\$239,530	\$239,530	RANCHO IS	0	0	241190	1108573	RANCHO IS
\$247,860	\$247,860	RANCHO IS	0	0	241191	271490	RANCHO IS
\$189,530	\$189,530	RANCHO IS	0	0	241195	1223511	RANCHO IS
\$196,080	\$196,080	RANCHO IS	0	0	241196	354387	RANCHO IS
\$223,650	\$223,650	RANCHO IS	0	0	241207	85676	RANCHO IS
\$265,500	\$265,500	RANCHO IS	0	0	241208	1092834	RANCHO IS
\$228,500	\$228,500	RANCHO IS	0	0	241215	85684	RANCHO IS
\$247,540	\$247,540	RANCHO IS	0	0	241216	1184969	RANCHO IS
\$222,410	\$222,410	RANCHO IS	0	0	241218	310022	RANCHO IS
\$265,840	\$265,840	RANCHO IS	0	0	241219	1140374	RANCHO IS
\$110,545	\$110,545	RANCHO IS	0	0	241224	153802	RANCHO IS
\$219,260	\$219,260	RANCHO IS	0	0	241225	85693	RANCHO IS
\$225,480	\$225,480	RANCHO IS	0	0	241231	283027	RANCHO IS
\$233,700	\$233,700	RANCHO IS	0	0	241233	288817	RANCHO IS
\$204,710	\$204,710	RANCHO IS	0	0	241243	1170201	RANCHO IS
\$215,730	\$215,730	RANCHO IS	0	0	241247	353530	RANCHO IS
\$210,380	\$210,380	RANCHO IS	0	0	241249	85715	RANCHO IS

\$217,080	\$217,080	RANCHO IS	0	0	241253	1116823	RANCHO IS
\$221,660	\$221,660	RANCHO IS	0	0	241256	173566	RANCHO IS
\$204,350	\$204,350	RANCHO IS	0	0	241259	85725	RANCHO IS
\$224,370	\$224,370	RANCHO IS	0	0	241271	85735	RANCHO IS
\$221,600	\$221,600	RANCHO IS	0	0	241275	1068241	RANCHO IS
\$204,590	\$204,590	RANCHO IS	0	0	241280	1055049	RANCHO IS
\$242,660	\$242,660	RANCHO IS	0	0	241282	264185	RANCHO IS
\$291,000	\$291,000	RANCHO IS	0	0	599385	1181578	RANCHO IS
\$219,710	\$219,710	RANCHO IS	0	0	241288	85749	RANCHO IS
\$199,440	\$199,440	RANCHO IS	0	0	241291	1026113	RANCHO IS
\$211,320	\$211,320	RANCHO IS	0	0	241293	1164112	RANCHO IS
\$263,110	\$263,110	RANCHO IS	0	0	241296	1135266	RANCHO IS
\$225,240	\$225,240	RANCHO IS	0	0	241299	280667	RANCHO IS
\$265,440	\$265,440	RANCHO IS	0	0	241318	1153610	RANCHO IS
\$258,290	\$258,290	RANCHO IS	0	0	241325	313446	RANCHO IS
\$279,220	\$279,220	RANCHO IS	0	0	241327	295168	RANCHO IS
\$376,940	\$376,940	RANCHO IS	0	0	241328	1190261	RANCHO IS
\$256,430	\$256,430	RANCHO IS	0	0	241330	1182331	RANCHO IS
\$377,480	\$377,480	RANCHO IS	0	0	241334	1099731	RANCHO IS
\$266,160	\$266,160	RANCHO IS	0	0	241336	318200	RANCHO IS
\$256,160	\$256,160	RANCHO IS	0	0	241338	1137921	RANCHO IS
\$313,480	\$313,480	RANCHO IS	0	0	241344	247778	RANCHO IS
\$267,540	\$267,540	RANCHO IS	0	0	241353	1189630	RANCHO IS
\$245,520	\$245,520	RANCHO IS	0	0	241363	85789	RANCHO IS
\$239,180	\$239,180	RANCHO IS	0	0	241366	238441	RANCHO IS
\$226,970	\$226,970	RANCHO IS	0	0	241367	310432	RANCHO IS
\$269,170	\$269,170	RANCHO IS	0	0	241374	1176105	RANCHO IS
\$215,120	\$215,120	RANCHO IS	0	0	241384	292750	RANCHO IS
\$213,460	\$213,460	RANCHO IS	0	0	241388	260335	RANCHO IS
\$256,700	\$256,700	RANCHO IS	0	0	241390	1114096	RANCHO IS
\$213,490	\$213,490	RANCHO IS	0	0	241391	323230	RANCHO IS
\$208,940	\$208,940	RANCHO IS	0	0	241394	85812	RANCHO IS
\$221,900	\$221,900	RANCHO IS	0	0	241395	280663	RANCHO IS
\$205,940	\$205,940	RANCHO IS	0	0	241397	237435	RANCHO IS
\$248,060	\$248,060	RANCHO IS	0	0	241398	247162	RANCHO IS
\$225,420	\$225,420	RANCHO IS	0	0	241401	1156875	RANCHO IS
\$314,890	\$314,890	RANCHO IS	0	0	241406	85824	RANCHO IS
\$241,580	\$241,580	RANCHO IS	0	0	241417	1068216	RANCHO IS
\$291,820	\$291,820	RANCHO IS	0	0	241418	85836	RANCHO IS
\$194,840	\$194,840	RANCHO IS	0	0	241420	247902	RANCHO IS
\$209,550	\$209,550	RANCHO IS	0	0	241421	352133	RANCHO IS
\$218,350	\$218,350	RANCHO IS	0	0	241426	85844	RANCHO IS
\$238,040	\$238,040	RANCHO IS	0	0	241430	1222596	RANCHO IS
\$195,600	\$195,600	RANCHO IS	0	0	241432	1161692	RANCHO IS
\$235,850	\$235,850	RANCHO IS	0	0	241437	26494	RANCHO IS
\$218,990	\$218,990	RANCHO IS	0	0	241446	1226172	RANCHO IS
\$243,030	\$243,030	RANCHO IS	0	0	241448	360002	RANCHO IS

\$230,720	\$230,720	RANCHO IS	0	0	241449	1220215 RANCHO IS
\$205,910	\$205,910	RANCHO IS	0	0	241459	298422 RANCHO IS
\$174,000	\$174,000	RANCHO IS	0	0	241469	1111507 RANCHO IS
\$196,200	\$196,200	RANCHO IS	0	0	241474	85886 RANCHO IS
\$331,620	\$331,620	RANCHO IS	0	0	241482	252446 RANCHO IS
\$343,910	\$343,910	RANCHO IS	0	0	241483	1132398 RANCHO IS
\$357,250	\$357,250	RANCHO IS	0	0	241484	68779 RANCHO IS
\$334,860	\$334,860	RANCHO IS	0	0	241487	37434 RANCHO IS
\$248,210	\$248,210	RANCHO IS	0	0	241495	277140 RANCHO IS
\$258,600	\$258,600	RANCHO IS	0	0	241498	1111537 RANCHO IS
\$261,396	\$261,396	RANCHO IS	0	0	241503	257259 RANCHO IS
\$261,760	\$261,760	RANCHO IS	0	0	241504	312558 RANCHO IS
\$227,250	\$227,250	RANCHO IS	0	0	241506	1111993 RANCHO IS
\$411,170	\$411,170	RANCHO IS	0	0	241508	1100215 RANCHO IS
\$260,610	\$260,610	RANCHO IS	0	0	241512	308366 RANCHO IS
\$236,430	\$236,430	RANCHO IS	0	0	241514	1087243 RANCHO IS
\$274,890	\$274,890	RANCHO IS	0	0	241517	1144756 RANCHO IS
\$300,030	\$300,030	RANCHO IS	0	0	241518	1209424 RANCHO IS
\$283,320	\$283,320	RANCHO IS	0	0	241520	251560 RANCHO IS
\$307,820	\$307,820	RANCHO IS	0	0	241528	1026286 RANCHO IS
\$255,000	\$255,000	RANCHO IS	0	0	241531	1072895 RANCHO IS
\$296,290	\$296,290	RANCHO IS	0	0	241532	1073679 RANCHO IS
\$238,333	\$238,333	RANCHO IS	0	0	241534	312769 RANCHO IS
\$260,463	\$260,463	RANCHO IS	0	0	241538	1077739 RANCHO IS
\$357,990	\$357,990	RANCHO IS	0	0	241539	244902 RANCHO IS
\$264,848	\$264,848	RANCHO IS	0	0	241551	1115007 RANCHO IS
\$218,830	\$218,830	RANCHO IS	0	0	241556	1100077 RANCHO IS
\$229,170	\$229,170	RANCHO IS	0	0	241557	85923 RANCHO IS
\$183,000	\$183,000	RANCHO IS	0	0	241562	1027824 RANCHO IS
\$235,200	\$235,200	RANCHO IS	0	0	241566	305247 RANCHO IS
\$250,020	\$250,020	RANCHO IS	0	0	241569	1126541 RANCHO IS
\$230,230	\$230,230	RANCHO IS	0	0	241570	281513 RANCHO IS
\$181,130	\$181,130	RANCHO IS	0	0	241572	85935 RANCHO IS
\$198,530	\$198,530	RANCHO IS	0	0	241575	1064369 RANCHO IS
\$211,390	\$211,390	RANCHO IS	0	0	241582	1047796 RANCHO IS
\$239,940	\$239,940	RANCHO IS	0	0	241589	85952 RANCHO IS
\$292,590	\$292,590	RANCHO IS	0	0	241604	85956 RANCHO IS
\$237,180	\$237,180	RANCHO IS	0	0	241607	339756 RANCHO IS
\$205,840	\$205,840	RANCHO IS	0	0	241612	1062177 RANCHO IS
\$197,030	\$197,030	RANCHO IS	0	0	241615	1114433 RANCHO IS
\$197,550	\$197,550	RANCHO IS	0	0	241616	270727 RANCHO IS
\$206,660	\$206,660	RANCHO IS	0	0	241619	1123623 RANCHO IS
\$205,750	\$205,750	RANCHO IS	0	0	241621	85970 RANCHO IS
\$196,610	\$196,610	RANCHO IS	0	0	241623	85972 RANCHO IS
\$233,210	\$233,210	RANCHO IS	0	0	241629	1035992 RANCHO IS
\$255,450	\$255,450	RANCHO IS	0	0	241636	313477 RANCHO IS
\$268,780	\$268,780	RANCHO IS	0	0	241638	246365 RANCHO IS

\$298,690	\$298,690	RANCHO IS	0	0	241644	85978 RANCHO IS
\$282,480	\$282,480	RANCHO IS	0	0	241648	1150221 RANCHO IS
\$268,040	\$268,040	RANCHO IS	0	0	241650	250759 RANCHO IS
\$233,520	\$233,520	RANCHO IS	0	0	241662	1066464 RANCHO IS
\$279,580	\$279,580	RANCHO IS	0	0	241664	280753 RANCHO IS
\$251,260	\$251,260	RANCHO IS	0	0	241665	1140093 RANCHO IS
\$645,500	\$645,500	RANCHO IS	10.01	0	509115	1132051 RANCHO IS
\$169,070	\$169,070	RICHIE (AO:	0	0	242247	1154638 RICHIE (AO:
\$191,000	\$191,000	RICHIE (AO:	0	0	242251	1231623 RICHIE (AO:
\$284,430	\$284,430	RICHIE (AO:	0	0	242256	86371 RICHIE (AO:
\$236,190	\$236,190	RICHIE (AO:	0	0	242259	86374 RICHIE (AO:
\$246,010	\$246,010	RICHIE (AO:	0	0	242260	86375 RICHIE (AO:
\$272,070	\$272,070	RICHIE (AO:	0	0	242267	296463 RICHIE (AO:
\$160,660	\$160,660	RICHIE (AO:	0	0	242273	86387 RICHIE (AO:
\$272,170	\$272,170	RICHIE (AO:	0	0	242275	1225287 RICHIE (AO:
\$223,530	\$223,530	RICHIE (AO:	0	0	242276	1224860 RICHIE (AO:
\$332,920	\$332,920	RICHIE (AO:	0	0	242277	86391 RICHIE (AO:
\$277,630	\$277,630	RICHIE (AO:	0	0	242286	86397 RICHIE (AO:
\$293,590	\$293,590	RICHIE (AO:	0	0	242289	86398 RICHIE (AO:
\$376,840	\$376,840	RICHIE (AO:	0	0	242291	86400 RICHIE (AO:
\$281,390	\$281,390	RICHLANDS	0	0	242297	1044128 RICHLANDS
\$241,460	\$241,460	RICHLANDS	0	0	242298	1145978 RICHLANDS
\$276,740	\$276,740	RICHLANDS	0	0	242303	287260 RICHLANDS
\$337,770	\$337,770	RICHLANDS	0	0	242306	86410 RICHLANDS
\$313,330	\$313,330	RICHLANDS	0	0	242308	251204 RICHLANDS
\$262,120	\$262,120	RICHLANDS	0	0	242311	86415 RICHLANDS
\$333,410	\$333,410	RICHLANDS	0	0	242312	1095355 RICHLANDS
\$322,580	\$322,580	RICHLANDS	0	0	242314	296648 RICHLANDS
\$258,400	\$258,400	RICHLANDS	0	0	242317	332581 RICHLANDS
\$301,600	\$301,600	RICHLANDS	0	0	242318	52269 RICHLANDS
\$276,750	\$276,750	RICHLANDS	0	0	242319	86422 RICHLANDS
\$328,490	\$328,490	RICHLANDS	0	0	242320	1192175 RICHLANDS
\$296,170	\$296,170	RICHLANDS	0	0	242322	294179 RICHLANDS
\$306,550	\$306,550	RICHLANDS	0	0	242323	43956 RICHLANDS
\$276,650	\$276,650	RIVERWOC	0	0		1219038 RIVERWOC
\$275,010	\$275,010	RIVERWOC	0	0		1219671 RIVERWOC
\$237,520	\$237,520	RIVERWOC	0	0		1207729 RIVERWOC
\$222,380	\$222,380	RIVERWOC	0	0		1211829 RIVERWOC
\$221,970	\$221,970	RIVERWOC	0	0		1208018 RIVERWOC
\$220,280	\$220,280	RIVERWOC	0	0		1220434 RIVERWOC
\$220,490	\$220,490	RIVERWOC	0	0		1220659 RIVERWOC
\$240,920	\$240,920	RIVERWOC	0	0		1223387 RIVERWOC
\$222,210	\$222,210	RIVERWOC	0	0		1221824 RIVERWOC
\$276,780	\$276,780	RIVERWOC	0	0		1225254 RIVERWOC
\$215,750	\$215,750	RIVERWOC	0	0		1222710 RIVERWOC
\$224,810	\$224,810	RIVERWOC	0	0		1221072 RIVERWOC
\$239,380	\$239,380	RIVERWOC	0	0		1224949 RIVERWOC

\$242,940	\$242,940	RIVERWOO	0	0		1224265 RIVERWOO
\$233,120	\$233,120	ROSEWOO	0	0	598566	1066964 ROSEWOO
\$274,740	\$274,740	ROSEWOO	0	0	598569	1151375 ROSEWOO
\$253,720	\$253,720	ROSEWOO	0	0	598571	1216320 ROSEWOO
\$242,160	\$242,160	ROSEWOO	0	0	598572	1114701 ROSEWOO
\$251,300	\$251,300	ROSEWOO	0	0	598574	1094633 ROSEWOO
\$233,930	\$233,930	ROSEWOO	0	0	598579	1120295 ROSEWOO
\$220,847	\$220,847	ROSEWOO	0	0	598585	1186483 ROSEWOO
\$285,190	\$285,190	ROSEWOO	0	0		1161601 ROSEWOO
\$285,180	\$285,180	ROSEWOO	0	0		1200881 ROSEWOO
\$282,260	\$282,260	ROSEWOO	0	0		1217869 ROSEWOO
\$266,430	\$266,430	ROSEWOO	0	0		1157172 ROSEWOO
\$289,350	\$289,350	ROSEWOO	0	0		1195220 ROSEWOO
\$276,020	\$276,020	ROSEWOO	0	0		1173764 ROSEWOO
\$295,000	\$295,000	ROSEWOO	0	0		1179648 ROSEWOO
\$274,190	\$274,190	SANDERS (	0	0	245807	88605 SANDERS (
\$267,340	\$267,340	SANDERS (	0	0	245817	88610 SANDERS (
\$164,210	\$164,210	SANDERS (	0	0	245820	88643 SANDERS (
\$154,780	\$154,780	SANDERS (	0	0	245822	271795 SANDERS (
\$193,770	\$193,770	SANDERS (	0	0	245823	1136164 SANDERS (
\$205,570	\$205,570	SANDERS (	0	0	245824	88615 SANDERS (
\$170,080	\$170,080	SANDERS (	0	0	245831	1224686 SANDERS (
\$167,420	\$167,420	SANDERS (	0	0	245836	237978 SANDERS (
\$188,760	\$188,760	SANDERS (	0	0	245839	88624 SANDERS (
\$173,150	\$173,150	SANDERS (	0	0	245849	1093791 SANDERS (
\$135,780	\$135,780	SANDERS (	0	0	245854	1088641 SANDERS (
\$142,660	\$142,660	SANDERS (	0	0	245863	88639 SANDERS (
\$296,830	\$296,830	SANDERS (	0	0	245866	58183 SANDERS (
\$179,280	\$179,280	SANDERS (	0	0	245869	1194045 SANDERS (
\$145,280	\$145,280	SANDERS (	0	0	245870	275882 SANDERS (
\$190,790	\$190,790	SANDERS (	0	0	245871	1063690 SANDERS (
\$239,160	\$239,160	SANDERS (	0	0	245873	1217110 SANDERS (
\$157,480	\$157,480	SANDERS (	0	0	245874	1121766 SANDERS (
\$175,000	\$175,000	SANDERS (	0	0	245878	88652 SANDERS (
\$253,360	\$253,360	SANDERS (	0	0	701785	1226669 SANDERS (
\$182,040	\$182,040	SANDY ACF	0	0	245908	88676 SANDY ACF
\$169,860	\$169,860	SANDY ACF	0	0	245913	1222316 SANDY ACF
\$182,050	\$182,050	SANDY ACF	0	0	245917	1153029 SANDY ACF
\$204,200	\$204,200	SANDY ACF	0	0	245925	88691 SANDY ACF
\$164,900	\$164,900	SANDY ACF	0	0	245926	1167116 SANDY ACF
\$140,250	\$140,250	SANDY ACF	0	0	245932	1198780 SANDY ACF
\$102,440	\$102,440	SANDY ACF	0	0	245936	255292 SANDY ACF
\$186,220	\$186,220	SANDY ACF	0	0	245938	88703 SANDY ACF
\$177,700	\$177,700	SANDY ACF	0	0	245942	88707 SANDY ACF
\$208,730	\$208,730	SANDY ACF	0	0	245945	1130291 SANDY ACF
\$172,590	\$172,590	SANDY ACF	0	0	245946	241486 SANDY ACF
\$217,310	\$217,310	SANDY ACF	0	0	245949	88714 SANDY ACF

\$192,260	\$192,260	SANDY ACF	0	0	245952	1211053	SANDY ACF
\$161,220	\$161,220	SANDY ACF	0	0	245957	337667	SANDY ACF
\$139,580	\$139,580	SANDY ACF	0	0	245958	88723	SANDY ACF
\$159,330	\$159,330	SANDY ACF	0	0	245959	1149624	SANDY ACF
\$169,680	\$169,680	SANDY ACF	0	0	245960	88725	SANDY ACF
\$167,650	\$167,650	SANDY ACF	0	0	245961	88726	SANDY ACF
\$163,740	\$163,740	SANDY ACF	0	0	245963	274468	SANDY ACF
\$171,560	\$171,560	SANDY ACF	0	0	245964	85085	SANDY ACF
\$169,530	\$169,530	SANDY ACF	0	0	245965	1049952	SANDY ACF
\$159,910	\$159,910	SANDY ACF	0	0	245967	1040265	SANDY ACF
\$220,420	\$220,420	SHADY ACF	0	0	246679	1075803	SHADY ACF
\$149,580	\$149,580	SHADY ACF	0	0	617335	1101599	SHADY ACF
\$220,110	\$220,110	SHADY ACF	0	0	246685	1100205	SHADY ACF
\$233,220	\$233,220	SHADY ACF	0	0	246687	89137	SHADY ACF
\$218,750	\$218,750	SHADY ACF	0	0	246690	1069007	SHADY ACF
\$180,650	\$180,650	SHADY ACF	0	0	246691	89140	SHADY ACF
\$260,270	\$260,270	SHADY ACF	0	0	246693	1030971	SHADY ACF
\$295,520	\$295,520	SHADY ACF	0	0	246694	1230113	SHADY ACF
\$234,650	\$234,650	SHADY ACF	0	0	246700	309516	SHADY ACF
\$286,920	\$286,920	SHADY ACF	0	0	246703	89151	SHADY ACF
\$151,080	\$151,080	SHADY ACF	0	0	246705	1176316	SHADY ACF
\$247,580	\$247,580	SHADY ACF	0	0	246706	1103954	SHADY ACF
\$208,980	\$208,980	SHADY ACF	0	0	246707	283587	SHADY ACF
\$266,600	\$266,600	SHADY ACF	0	0	246711	335062	SHADY ACF
\$213,590	\$213,590	SHADY ACF	0	0	246712	1184262	SHADY ACF
\$251,680	\$251,680	SHADY ACF	0	0	246713	1116408	SHADY ACF
\$226,600	\$226,600	SHADY ACF	0	0	246714	89158	SHADY ACF
\$218,480	\$218,480	SHADY ACF	0	0	246716	89160	SHADY ACF
\$242,830	\$242,830	SHADY ACF	0	0	246718	89161	SHADY ACF
\$205,560	\$205,560	SHADY ACF	0	0	246719	89162	SHADY ACF
\$310,470	\$310,470	SHADY ACF	0	0	246722	1219788	SHADY ACF
\$270,140	\$270,140	SHADY ACF	0	0	246729	89169	SHADY ACF
\$352,950	\$352,950	SHADY ACF	0	0	246731	296739	SHADY ACF
\$236,320	\$236,320	SHADY ACF	0	0	246738	1028155	SHADY ACF
\$166,970	\$166,970	SHADY ACF	0	0	246742	89177	SHADY ACF
\$217,810	\$217,810	SHADY ACF	0	0	246749	1207733	SHADY ACF
\$361,070	\$361,070	MINNIE SH.	0	0	247364	1115535	MINNIE SH.
\$231,740	\$231,740	MINNIE SH.	0	0	247368	1205523	MINNIE SH.
\$277,990	\$277,990	MINNIE SH.	0	0	247375	72228	MINNIE SH.
\$346,030	\$346,030	MINNIE SH.	0	0	247376	1130309	MINNIE SH.
\$293,680	\$293,680	MINNIE SH.	0	0	247378	1091448	MINNIE SH.
\$291,500	\$291,500	MINNIE SH.	0	0	247380	294865	MINNIE SH.
\$242,360	\$242,360	MINNIE SH.	0	0	247382	245950	MINNIE SH.
\$232,620	\$232,620	MINNIE SH.	0	0	247383	338027	MINNIE SH.
\$191,440	\$191,440	G D SHANK	1.07	0	247407	89706	G D SHANK
\$423,010	\$423,010	G D SHANK	2.2	0	247408	1229613	G D SHANK
\$296,910	\$296,910	G D SHANK	1	0	247411	1161092	G D SHANK



\$300,630	\$300,630	G D SHANK	0.96	0	247414	89713	G D SHANK
\$219,640	\$219,640	SOUTH (AN	0	0	249662	1160268	SOUTH (AN
\$207,070	\$207,070	SOUTH (AN	0	0	249666	1030232	SOUTH (AN
\$209,500	\$209,500	SOUTH (AN	0	0	249668	1140251	SOUTH (AN
\$244,270	\$244,270	SOUTH (AN	0	0	249672	91287	SOUTH (AN
\$213,750	\$213,750	SOUTH (AN	0	0	249677	91291	SOUTH (AN
\$212,600	\$212,600	SOUTH (AN	0	0	249679	91293	SOUTH (AN
\$367,820	\$367,820	SOUTHMOI	0	0	250872	92315	SOUTHMOI
\$376,130	\$376,130	SOUTHMOI	0	0	250873	92332	SOUTHMOI
\$202,610	\$202,610	SOUTHMOI	0	0	250874	92317	SOUTHMOI
\$285,770	\$285,770	SOUTHMOI	0	0	250880	92323	SOUTHMOI
\$272,540	\$272,540	SOUTHMOI	0	0	250881	92324	SOUTHMOI
\$246,490	\$246,490	SOUTHMOI	0	0	250883	367193	SOUTHMOI
\$284,930	\$284,930	SOUTHMOI	0	0	250884	1202773	SOUTHMOI
\$245,010	\$245,010	SOUTHMOI	0	0	250889	1090180	SOUTHMOI
\$284,020	\$284,020	SOUTHMOI	0	0	250893	309627	SOUTHMOI
\$180,470	\$180,470	SOUTHMOI	0	0	250894	92335	SOUTHMOI
\$184,980	\$184,980	SOUTHMOI	0	0	250895	304070	SOUTHMOI
\$196,120	\$196,120	F K STEVEN	1.75	0	253595	268823	F K STEVEN
\$278,300	\$278,300	TAYLOR W/	0	0	256143	1126742	TAYLOR W/
\$245,880	\$245,880	TAYLOR W/	0.3685	0	256146	289745	TAYLOR W/
\$252,400	\$252,400	TAYLOR W/	0	0	256149	1056706	TAYLOR W/
\$274,870	\$274,870	TAYLOR W/	0	0	256152	1037248	TAYLOR W/
\$263,800	\$263,800	TEXIAN S/C	0	0	514862	1162948	TEXIAN S/C
\$344,370	\$344,370	TEXIAN S/C	0	0	591138	1114253	TEXIAN S/C
\$190,490	\$190,490	TEXIAN S/C	0	0	514869	1167035	TEXIAN S/C
\$253,330	\$253,330	TEXIAN S/C	0	0	598684	1057846	TEXIAN S/C
\$293,210	\$293,210	TEXIAN S/C	0	0	R514884	1102707	TEXIAN S/C
\$285,423	\$285,423	TEXIAN S/C	0	0	R514886	1096759	TEXIAN S/C
\$293,290	\$293,290	TEXIAN S/C	0	0	R514888	1100287	TEXIAN S/C
\$301,630	\$301,630	TEXIAN S/C	0	0	R514889	251097	TEXIAN S/C
\$318,020	\$318,020	TIGNER TEF	0	0	256657	1207652	TIGNER TEF
\$286,487	\$286,487	TIGNER TEF	0	0	256660	1187560	TIGNER TEF
\$207,270	\$207,270	TIGNER TEF	0	0	256662	1162505	TIGNER TEF
\$233,250	\$233,250	TIGNER TEF	0	0	256663	50815	TIGNER TEF
\$236,870	\$236,870	TIGNER TEF	0	0	256665	304467	TIGNER TEF
\$288,850	\$288,850	TIGNER TEF	0	0	256671	1173610	TIGNER TEF
\$266,270	\$266,270	TIGNER TEF	0	0	256694	1098249	TIGNER TEF
\$216,620	\$216,620	S/D TR 4 TH	0.236	0	259199	305670	S/D TR 4 TH
\$307,310	\$307,310	S/D TR 4 TH	0.26	0	259201	1135809	S/D TR 4 TH
\$289,810	\$289,810	S/D TR 4 TH	0.81	0	259210	1157409	S/D TR 4 TH
\$512,200	\$512,200	S/D TR 4 TH	1	0	259211	305852	S/D TR 4 TH
\$309,740	\$309,740	S/D TR 4 TH	0.663	0	259213	1110433	S/D TR 4 TH
\$368,290	\$368,290	S/D TR 4 TH	0.681	0	259214	1211711	S/D TR 4 TH
\$340,000	\$340,000	S/D TR 4 TH	0.258	0	259215	1165384	S/D TR 4 TH
\$210,160	\$210,160	WARREN (A	0	0	262861	53899	WARREN (A
\$146,250	\$146,250	WARREN (A	0	0	262863	45699	WARREN (A

\$259,620	\$259,620	WARREN (A	0	0	262865	293034	WARREN (A
\$276,630	\$276,630	WARREN (A	0	0	262866	100131	WARREN (A
\$241,950	\$241,950	WARREN (A	0	0	262871	1186305	WARREN (A
\$181,120	\$181,120	WARREN (A	0	0	262874	314051	WARREN (A
\$264,080	\$264,080	WARREN (A	0	0	262875	1080623	WARREN (A
\$240,510	\$240,510	WARREN (A	0	0	262876	345389	WARREN (A
\$210,940	\$210,940	WARREN (A	0	0	262879	100144	WARREN (A
\$235,150	\$235,150	WARREN (A	0	0	262880	100145	WARREN (A
\$229,680	\$229,680	WARREN (A	0	0	262882	100146	WARREN (A
\$231,940	\$231,940	WARREN (A	0	0	262883	1062768	WARREN (A
\$210,130	\$210,130	WARREN (A	0	0	262887	1160203	WARREN (A
\$184,490	\$184,490	WARREN (A	0	0	262890	263783	WARREN (A
\$89,220	\$89,220	WASHINGT	0	0	262892	353735	WASHINGT
\$114,810	\$114,810	WASHINGT	0	0	262893	337832	WASHINGT
\$166,400	\$166,400	WASHINGT	0	0	262896	70347	WASHINGT
\$123,990	\$123,990	WASHINGT	0	0	262905	1213054	WASHINGT
\$83,690	\$83,690	WASHINGT	0	0	262912	1221465	WASHINGT
\$86,650	\$86,650	WASHINGT	0	0	262914	1198290	WASHINGT
\$130,710	\$130,710	WASHINGT	0	0	262915	100173	WASHINGT
\$112,760	\$112,760	WASHINGT	0	0	262923	241190	WASHINGT
\$131,280	\$131,280	WASHINGT	0	0	262925	243175	WASHINGT
\$107,300	\$107,300	WASHINGT	0	0	262931	100183	WASHINGT
\$122,720	\$122,720	WASHINGT	0	0	262935	263578	WASHINGT
\$112,670	\$112,670	WASHINGT	0	0	262949	100193	WASHINGT
\$109,980	\$109,980	WASHINGT	0	0	262951	100194	WASHINGT
\$109,000	\$109,000	WASHINGT	0	0	262953	100196	WASHINGT
\$115,980	\$115,980	WASHINGT	0	0	262957	100199	WASHINGT
\$112,240	\$112,240	WASHINGT	0	0	262958	100200	WASHINGT
\$84,630	\$84,630	WASHINGT	0	0	262959	100201	WASHINGT
\$200,540	\$200,540	WEHRLY &	0	0	262978	100213	WEHRLY &
\$210,120	\$210,120	WEHRLY &	0	0	262979	100214	WEHRLY &
\$179,990	\$179,990	WEHRLY &	0	0	262982	306677	WEHRLY &
\$183,850	\$183,850	WEHRLY &	0	0	262988	100222	WEHRLY &
\$223,110	\$223,110	WEHRLY &	0	0	262990	1210556	WEHRLY &
\$176,240	\$176,240	WEST (ANC	0.649	0	264095	1022950	WEST (ANC
\$154,440	\$154,440	WEST S/D (	0	0	264108	101046	WEST S/D (
\$145,290	\$145,290	WEST S/D (	0	0	264111	1202948	WEST S/D (
\$181,260	\$181,260	WEST S/D (	0	0	264114	101052	WEST S/D (
\$164,730	\$164,730	WEST S/D (	0	0	264115	239607	WEST S/D (
\$166,260	\$166,260	WEST S/D (	0	0	264119	314706	WEST S/D (
\$159,730	\$159,730	WESTSIDE (	0	0	264513	101282	WESTSIDE (
\$241,560	\$241,560	WESTSIDE (	0	0	264519	1109616	WESTSIDE (
\$210,690	\$210,690	WESTSIDE (	0	0	264528	1024196	WESTSIDE (
\$114,080	\$114,080	WESTSIDE (	0	0	264533	101301	WESTSIDE (
\$106,870	\$106,870	WESTSIDE (	0	0	264535	101303	WESTSIDE (
\$117,830	\$117,830	WESTSIDE (	0	0	264547	101314	WESTSIDE (
\$117,520	\$117,520	WESTSIDE (	0	0	264553	260083	WESTSIDE (

\$61,190	\$61,190	WESTSIDE (	0	0	264555	1190783	WESTSIDE (
\$127,490	\$127,490	WESTSIDE (	0	0	264556	101320	WESTSIDE (
\$162,550	\$162,550	WESTSIDE (	0	0	264559	101322	WESTSIDE (
\$109,730	\$109,730	WESTSIDE (	0	0	264567	101321	WESTSIDE (
\$124,700	\$124,700	WESTSIDE (	0	0	264568	1074825	WESTSIDE (
\$155,890	\$155,890	WILLOW TF	0	0	266112	102348	WILLOW TF
\$172,590	\$172,590	WILLOW TF	0	0	266115	102351	WILLOW TF
\$186,480	\$186,480	WILLOW TF	0	0	266119	259372	WILLOW TF
\$205,540	\$205,540	WILLOW TF	0	0	266120	239128	WILLOW TF
\$236,240	\$236,240	WILLOW TF	0	0	266121	1188180	WILLOW TF
\$88,175	\$88,175	WILLOW TF	0	0	266123	1220979	WILLOW TF
\$178,610	\$178,610	WILLOW TF	0	0	266128	102362	WILLOW TF
\$264,380	\$264,380	WILLOW TF	0	0	266132	263633	WILLOW TF
\$206,390	\$206,390	WILLOW TF	0	0	266135	280323	WILLOW TF
\$182,510	\$182,510	WILLOW TF	0	0	266136	102368	WILLOW TF
\$239,330	\$239,330	WILLOW TF	0	0	266139	1113508	WILLOW TF
\$232,090	\$232,090	WILSHIRE (	0	0	266150	345081	WILSHIRE (
\$160,030	\$160,030	WILSHIRE (	0	0	266153	1155898	WILSHIRE (
\$167,740	\$167,740	WILSHIRE (	0	0	266154	1223011	WILSHIRE (
\$140,350	\$140,350	WILSHIRE (	0	0	266156	1198207	WILSHIRE (
\$267,410	\$267,410	WILSHIRE (	0	0	266162	1125887	WILSHIRE (
\$170,870	\$170,870	WILSHIRE (	0	0	266166	102393	WILSHIRE (
\$167,780	\$167,780	WILSHIRE (	0	0	266167	1074486	WILSHIRE (
\$185,460	\$185,460	WILSHIRE (	0	0	266170	1191413	WILSHIRE (
\$288,030	\$288,030	WILSHIRE (	0	0	266176	285828	WILSHIRE (
\$184,120	\$184,120	WILSHIRE (	0	0	266189	1011778	WILSHIRE (
\$25,800	\$25,800	LAMPLIGH	0	0	570432	1182014	
\$21,760	\$21,760	ANGLETON	0	0	498407	16250	
\$21,010	\$21,010	ANGLETON	0	0	492278	326700	
\$16,440	\$16,440	ANGLETON	0	0	536096	1101789	
\$107,510	\$107,510	ANGLETON	0	0		1122579	
\$44,100	\$44,100	ANGLETON	0	0		1157483	
\$42,220	\$42,220	ANGLETON	0	0	544699	320744	
\$19,540	\$19,540	ANGLETON	0	0	514374	354093	
\$36,520	\$36,520	ANGLETON	0	0	507583	1230528	
\$42,880	\$42,880	ANGLETON	0	0	526203	300145	
\$18,430	\$18,430	ANGLETON	0	0	519098	1110382	
\$45,210	\$45,210	ANGLETON	0	0		1137491	
\$79,190	\$79,190	ANGLETON	0	0		1200403	
\$33,050	\$33,050	ANGLETON	0	0	519106	288833	
\$37,660	\$37,660	ANGLETON	0	0		267311	
\$46,950	\$46,950	ANGLETON	0	0		1096735	
\$57,350	\$57,350	ANGLETON	0	0		1135578	
\$33,380	\$33,380	ANGLETON	0	0	511829	1120554	
\$57,040	\$57,040	ANGLETON	0	0		1122262	
\$29,705	\$29,705	ANGLETON	0	0	670729	1139776	
\$78,400	\$78,400	ANGLETON	0	0		1159226	

\$42,820	\$42,820	MOBILE HC	0	0		30601
\$9,240	\$9,240	LAMPLIGHT	0	0	493884	1040912
\$21,740	\$21,740	LAMPLIGHT	0	0	562986	345666
\$10,610	\$10,610	LAMPLIGHT	0	0	109209	16358
\$8,310	\$8,310	MOBILE HC	0	0	109219	1054229
\$6,690	\$6,690	LAMPLIGHT	0	0	109272	1113342
\$10,900	\$10,900	LAMPLIGHT	0	0	109295	16443
\$14,010	\$14,010	LAMPLIGHT	0	0	553647	1078249
\$20,810	\$20,810	ANGLETON	0	0	524182	1125612
\$10,020	\$10,020	BLACKMON	0	0	109474	16619
\$39,950	\$39,950	SOUTHSIDE	0	0	536082	16460
\$5,250	\$5,250	SOUTHSIDE	0	0	507026	1027185
\$79,190	\$79,190	ANGLETON	0	0		1168741
\$56,950	\$56,950	ANGLETON	0	0		1111871
\$56,950	\$56,950	ANGLETON	0	0		1111862
\$78,400	\$78,400	ANGLETON	0	0		1149869
\$71,900	\$71,900	ANGLETON	0	0	590926	1153997
\$72,940	\$72,940	LAMPLIGHT	0	0		1211176
\$44,300	\$44,300	LAMPLIGHT	0	0		1123617
\$68,040	\$68,040	LAMPLIGHT	0	0		109404
\$66,200	\$66,200	LAMPLIGHT	0	0		1158415
\$51,540	\$51,540	LAMPLIGHT	0	0		1189263
\$78,590	\$78,590	LAMPLIGHT	0	0		1133699
\$63,970	\$63,970	LAMPLIGHT	0	0		1199810
\$78,400	\$78,400	LAMPLIGHT	0	0		1162086
\$62,220	\$62,220	LAMPLIGHT	0	0		1166992
\$66,570	\$66,570	FRONT ST	0	0		1200627
\$81,570	\$81,570	LAMPLIGHT	0	0		1211280
\$64,360	\$64,360	LAMPLIGHT	0	0		1197912
\$79,190	\$79,190	FRONT ST	0	0		1058596
\$48,460	\$48,460	SOUTHSIDE	0	0	640110	1077915
\$52,420	\$52,420	SOUTHSIDE	0	0	591842	1168667
\$21,120	\$21,120	MOBILE HC	0	0	572501	256911
\$31,140	\$31,140	MOBILE HC	0	0	517986	63812
\$3,190	\$3,190	TURNER RV	0	0	502742	296651
\$7,540	\$7,540	MOBILE HC	0	0		255404

Block	Tract	Imprv Type	Deed Volur	Deed Page	Deed Numl	ECU	Value Statl	Mobile Assj
	1 3B3-3B4A (C						WORKING	
	1 12D5 (SD E R						WORKING	
	1 9G-9H-10-1R		2024	10123			WORKING	
	1 10C-10D (P R						WORKING	
	1 10D1 (SD E R						WORKING	
	1 10D1A (SD R	IN		ERROR			WORKING	
	1 11A2D (SD R		18	24415			WORKING	
	1 12A1A (SD R		17	51510			WORKING	
	1 12B1-12E1 R						WORKING	
	1 13A (SD E/ R		2020	23752			WORKING	
	1 (WAYNE I R		8	16152			WORKING	
	2 1E1 (SD E/2 R		13	43122			WORKING	
	2 1F1-1F1A-1R		2	12370		0	WORKING	
	2 1H (SD E/2 R						WORKING	
	2 1K (SD E/2) R						WORKING	
	2 1L-1L2 (PT) HS		97	23871		0	WORKING	
	2 1M1-1M4 (R		14	18833			WORKING	
	2 1M (SD E/2 R		15	42071			WORKING	
	2 1M2-1M4A R		22	61360			WORKING	
	2 3-4 (SD E/2 M						WORKING	
	2 6G (SD E/2 R		14	50685			WORKING	
	2 3I (SD E/2) R						WORKING	
	2 3K (SD E/2) R		10	49471			WORKING	
	2 4A (SD E/2) R		10-Sep	043297-047043			WORKING	
	2 5A-5A1 (SD R						WORKING	
	2 5A1A-5A3 (R		94	11093		0	WORKING	
	2 5A2 (SD E 1R		2024	8347			WORKING	
	1 (GILBERT R		4	36399		0	WORKING	
	2 5D4 (SD E/ R						WORKING	
	2 8A2 (SD E/ R		10	22644			WORKING	
	2 8A3 (SD E/ R		16	24312			WORKING	
	2 8A7 (SD E/ R						WORKING	
	2 8B (SD E/2) R		11	35479			WORKING	
	2 9C1 (SD E/ R						WORKING	
	2 9E (SD E/2) R						WORKING	
	2 9F (SD E/2) R		3	53627		0	WORKING	
	2 9G (SD E/2 R		2012	29709			WORKING	
	2 9K (SD E/2) R						WORKING	
	10-10B-10E R						WORKING	
	4 1A4 (SD E/ R		4	54296		0	WORKING	
	4 1A-8 (SD E/ R						WORKING	
	4 2B-3A (SD I R						WORKING	
	4 4B-4I (SD E R		14	24813			WORKING	
	4 4D (SD E/2 R						WORKING	
	4 4E-5A (SD I R						WORKING	
	4 4F (SD E/2) R						WORKING	

	4 7A-8-13C-1 C				WORKING
	4 13A1-(PT) : R	4	69678	0	WORKING
	4 15A1E (SD R	16	13006		WORKING
	4 15A1B1 (S: R				WORKING
	4 16A1-17A ( R				WORKING
	4 17A1 (SD E, R				WORKING
	4 17A2 (SD E, R				WORKING
	5 1A (SD E/2) R	2023	15645		WORKING
	4B (FERGU: R				WORKING
	5 10C (SD E/: R	2019	37668		WORKING
VALL	14B2 R				WORKING
VALL	16B1B R				WORKING
VALL	16A1 R	95	16876	0	WORKING
VALL	16A-16A1A R				WORKING
VALL	20A(PT)-20 R	2019	12009		WORKING
VALL	20A1-20E1 R				WORKING
VALL	14A3 R				WORKING
VALL	14 R				WORKING
VALL	14C R	98	41771	0	WORKING
	1 5 (JABLECK R				WORKING
	5A SURFAC R	17	5539		WORKING
	6-6A1-6A1, R	11	13487		WORKING
	6A1B1-6A1 M	11	13488		WORKING
	33A R	6	15863	0	WORKING
	1B1 R				WORKING
	7C **LIFE E R	15	17065		WORKING
	7C3 R				WORKING
	7C1 R	2023	55309		WORKING
	9D5-9D6 R	2014	49917		WORKING
	9E1-9E2 R				WORKING
	10B R	11	3537		WORKING
	2 (FISHER S R	16	11954		WORKING
	32A-32A1 R				WORKING
	43 R	0	46783	0	WORKING
	1 1-2 (FORD : R				WORKING
	69A1-69B-( R	2018	32290		WORKING
	103A-103A R	13	45887		WORKING
	103B-103B R	10	37137		WORKING
	106A1-106 R	18	25255		WORKING
	110B R	2023	9757		WORKING
	2 (MCDANI R	93	13808	0	WORKING
	110F1 (PT) R	2023	21806		WORKING
	1 TR 117A R	20	57476		WORKING
	117C R	408	922	0	WORKING
	128A1A-12 R	6	40769		WORKING
	2 (BRANDI R				WORKING
ERAS	13 R	11	22020		WORKING

ERAS	13A2-13D	R				WORKING	
ERAS	13A7	R	2022	36669		WORKING	
ERAS	13B	R	13	48849		WORKING	
ERAS	22A	R	89	645298	0	WORKING	
ERAS	CLOSED RC	R	17	62018		WORKING	
ERAS	45A-46-47-	R	8	9178		WORKING	
ERAS	78C-78D	R				WORKING	
ERAS	2 (CALWEL)	R	14	17101		WORKING	
ERAS	109B (ANG)	R				WORKING	
ERAS	109G (ANG)	R				WORKING	
ERAS	109H (ANG)	R	20	58291		WORKING	
ERAS	109K (ANG)	R				WORKING	
ERAS	109H1-109	R	0	36036	0	WORKING	
ERAS	109M (ANG)	R	95	6428	0	WORKING	
ERAS	109R (ANG)	R				WORKING	
ERAS	109T (ANG)	R	19	43910		WORKING	
ERAS	109V (ANG)	R	2023	13103		WORKING	
ERAS	109Z (ANG)	R	2023	39883		WORKING	
ERAS	3 (REPLAT)	R	16	31537		WORKING	
ERAS	121H (ANG)	R	13	58473		WORKING	
ERAS	163A12-16	R				WORKING	
ERAS	163A5 (AN)	R				WORKING	
ERAS	163A8-163	R				WORKING	
ERAS	163A9B (AI)	R				WORKING	
ERAS	163A9C (AI)	R				WORKING	
ERAS	163A10-16	R				WORKING	
ERAS	163A12A (A	R	6	75316		WORKING	
ERAS	163A13 (AI)	R	94	21860	0	WORKING	
	53F1	R				WORKING	
	54A	R				WORKING	
	1	9-Aug	R			WORKING	
	3	1 & BLK 1	L R			WORKING	
	2	4	R	0	50832	0	WORKING
	3	8	R	16	26124		WORKING
	3	2	R	2018	51776		WORKING
	3	5	R			0	WORKING
85	13A-14A-1	R	2014	13822		WORKING	
85	16A1-24A	R	12	21200		WORKING	
	5 4A-5A-5B-5	C	99	7880	0	WORKING	
	5 5A1-6A1-7	C	2021	23803		WORKING	
20	4 (E/2) - L	R				WORKING	
22	2-Jan	R	2019	2789		WORKING	
22	8 (E/10') -	L R	16	4873		WORKING	
25	3/4/2005	R	2018	9612		WORKING	
29	7 (NE/4) -	L R	99	8848	0	WORKING	
32	4 (REPLAT)	R				WORKING	
32	8 (REPLAT)	R	95	6421	0	WORKING	

33	6-May R	7	48519		WORKING
36	21-22-23 (R	2021	82380		WORKING
36	31-32 (MO R	21	19851		WORKING
37	6-7-8 (MO R				WORKING
37	10 (E/30)- R	15	15507		WORKING
37	17A (REPLA R	3	7602	0	WORKING
37	18-19-20 R	5	9088	0	WORKING
41	2 R	2020	42378		WORKING
41	3 R				WORKING
41	5-Apr R			0	WORKING
41	9 R				WORKING
41	16 R	12	31975		WORKING
42	15 R	2023	25496		WORKING
42	16 R	6	40454	0	WORKING
45	17 R				WORKING
46	7/8/2009 R				WORKING
47	4-5 (E/2)-L R				WORKING
49	10TO13 R				WORKING
50	13-14 R	16	35308		WORKING
51	2-Jan R	2018	8810		WORKING
53	15-16 R	95	27717	0	WORKING
53	17-18 R	98	8985	0	WORKING
54	2 R			0	WORKING
54	3 R				WORKING
54	17-18 R				WORKING
63	1/2/2003 R				WORKING
63	5-Apr R	6	10078	0	WORKING
66	13-14 R	10	35814		WORKING
67	3-3A-4-4A R				WORKING
68	1B-2B-3-3A R	96	18685	0	WORKING
68	4-4A R				WORKING
68	14-14A-15- R				WORKING
71	4TO7 R				WORKING
72	5/6/2007 R	94	41324	0	WORKING
73	2-Jan R				WORKING
74	8 R	16	10290		WORKING
75	1 - LOT 2 (SR	0	12992	0	WORKING
77	4 R	17	28301		WORKING
77	5 R	2023	26768		WORKING
77	6 R				WORKING
78	2-Jan R				WORKING
80	7 R				WORKING
80	13 R				WORKING
81	4 R	99	48497	0	WORKING
81	8 R				WORKING
82	4-5-6-7 R	14	1941		WORKING
82	11-Oct R				WORKING



83	2-Jan R				WORKING
83	8 R	2022	41844		WORKING
84	8 R			0	WORKING
84	9 (IMPROV R				WORKING
85	15-16 R	4	7660	0	WORKING
86	14 (N/2) - L R	7	4551		WORKING
86	13 - LOT 14R	14	2723		WORKING
86	19A-20A-2: R				WORKING
86	22 - LOT 23 R				WORKING
88	13-14-15-1 R				WORKING
89	5-6 (MOORR	18	39990		WORKING
100	9B R				WORKING
100	16A R	99	24177	0	WORKING
101	8-Jul R				WORKING
102	9-Aug R	2018	50322		WORKING
102	11-Oct R	93	1303	0	WORKING
102	16 R	16	47928		WORKING
103	9-Aug R	9	34076		WORKING
103	13-Dec R	98	10879	0	WORKING
104	13 R				WORKING
104	14-15 R				WORKING
105	2-Jan R				WORKING
105	4-Mar R	2022	65494		WORKING
105	10-11 **LIF R	22	921		WORKING
106	6A (CABAR R	11	43747		WORKING
106	9-Aug R	1	57389	0	WORKING
106	17-18 (S/2) R	1	27415	0	WORKING
107	4-5-6-7 R				WORKING
107	9-Aug R	99	41542	0	WORKING
108	1 R				WORKING
108	17 R				WORKING
111	20TO31 M				WORKING
112	1/2/2003 R	9	56168		WORKING
112	6/7/2008 R				WORKING
112	10-Sep R				WORKING
133	4 R				WORKING
1	1 R				WORKING
1	4 R	2015	2221		WORKING
1	6 R				WORKING
1	8 R	5	29379	0	WORKING
1	11 R				WORKING
2	3 R	2018	30990		WORKING
2	4 R				WORKING
2	8 R	97	11716	0	WORKING
2	9 R	4	44461	0	WORKING
2	17 R	2016	869		WORKING
2	18 R				WORKING

2	20 R	0	48706	0	WORKING
3	1 R				WORKING
3	6 R	12	17655		WORKING
3	9 R				WORKING
3	15 R	2023	26641		WORKING
1	5 R	4	68533	0	WORKING
1	8 R	99	25883	0	WORKING
2	10 R	97	25957	0	WORKING
2	12 R				WORKING
2	13 R	2018	58191		WORKING
2	14 R	21	52622		WORKING
3	1 R	3	79312	0	WORKING
3	9 R	98	54911	0	WORKING
3	11 R	2022	15185		WORKING
3	17 R	99	7914	0	WORKING
3	23 R	98	23285	0	WORKING
3	27 R				WORKING
3	28 R	3	68377	0	WORKING
4	3 R	99	33407	0	WORKING
4	6 R	4	27302	0	WORKING
4	9 R	5	48853	0	WORKING
4	15 R	2020	74577		WORKING
1	2 R	4	36042	0	WORKING
1	7 R	3	49015	0	WORKING
1	14 R	6	52659	0	WORKING
1	17 R	13	48029		WORKING
1	19 R	7	59455		WORKING
1	25 R	0	24416	0	WORKING
1	26 R	12	50015		WORKING
2	1 R	2018	11098		WORKING
2	6 R	0	16205	0	WORKING
2	8 R	2	22779	0	WORKING
2	12 R	2019	13493		WORKING
2	15 R				WORKING
2	20 R	12	38594		WORKING
2	22 R	2022	59352		WORKING
2	28 R	6	73950		WORKING
2	30 R	2018	26660		WORKING
JD (ANGLE1	2 R				WORKING
JD (ANGLE1	7 R	2022	19253		WORKING
JD (ANGLE1	9 R	97	22251	0	WORKING
JD (ANGLE114-13A	R	2021	39756		WORKING
2	1 R	13	10058		WORKING
2	4 R				WORKING
1	2 R				WORKING
1	6 R	2022	66275		WORKING
1	11-Oct R	12	52516		WORKING

1	14 R	2	29451	0	WORKING
2	1 R	11	45384		WORKING
2	4 R	15	14506		WORKING
2	6 R	2023	25288		WORKING
2	13 R	2021	43246		WORKING
2	15 R				WORKING
2	27 R				WORKING
1	2 R				WORKING
1	11 R	2022	53181		WORKING
1	17 R	97	25798	0	WORKING
1	19 R	95	21944	0	WORKING
1	20 R				WORKING
2	7 R				WORKING
3	6 R	93	31893	0	WORKING
3	7 R	12	7422		WORKING
3	9 R				WORKING
3	10 R	2022	50207		WORKING
4	2 R	15	42308		WORKING
4	6 R				WORKING
4	12 R	95	3549	0	WORKING
5	6 R	2024	4884		WORKING
5	7 R				WORKING
5	13 R	98	11820	0	WORKING
6	3 R	94	15530	0	WORKING
6	5 R	18	481		WORKING
6	6 R				WORKING
.LOW SEC II	1 R				WORKING
.LOW SEC II	3 R	18	17007		WORKING
.LOW SEC II	11 R				WORKING
.LOW SEC II	13 R	8	27072		WORKING
.LOW SEC II	14 R	4	14494	0	WORKING
.LOW SEC II	16 R				WORKING
.LOW SEC II	21 R	2019	55381		WORKING
.LOW SEC II	26 R	6	53495		WORKING
.YOU TH SEC	2 R	10	7903		WORKING
.YOU TH SEC	7 R	19	63817		WORKING
.YOU TH SEC	9 R	16	22906		WORKING
.YOU TH SEC	10 R	16	12276		WORKING
.YOU TH SEC	12 R	2020	50376		WORKING
B	15-15A1-15 R				WORKING
C	1 R				WORKING
C	4 R				WORKING
C	9 R	2019	55370		WORKING
C	10 R	10	5809		WORKING
C	12 R	94	24114	0	WORKING
K	1A R				WORKING
CRES (ANGL 1 SD TRS 1: R		2021	4811		WORKING

CRES (ANGL	2 R			0	WORKING
CRES (ANGL	3 R	2020	42087		WORKING
CRES (ANGL	9 R	2013	19546		WORKING
CRES (ANGL	11 R				WORKING
CRES (ANGL	15 R	2018	58947		WORKING
CRES (ANGL	16 R	99	35396	0	WORKING
CRES (ANGL	17 R				WORKING
CRES (ANGL	18 R	2017	64300		WORKING
CRES (ANGL	19 R				WORKING
CRES (ANGL	22 R	12	11342		WORKING
CRES (ANGL	25 R	2018	7281		WORKING
CRES (ANGL	30 R	2018	13469		WORKING
CRES (ANGL	34 R	9	14075		WORKING
CRES (ANGL	35 R	13	22155		WORKING
CRES (ANGL 36-37	R				WORKING
CRES (ANGL	40 R	3	66585	0	WORKING
CRES (ANGL	44 R	99	56923	0	WORKING
CRES (ANGL	45 R	0	93	0	WORKING
EIGHTS (AN	2 R				WORKING
EIGHTS (AN	1 R	11	2066		WORKING
EIGHTS (AN	4 R	3	25735	0	WORKING
EIGHTS (AN	6 R			0	WORKING
EIGHTS (AN	7 R	2022	46149		WORKING
EIGHTS (AN	9 R	20	52156		WORKING
ANCH HOUS	5 R	9	15440		WORKING
ANCH HOUS	6 R				WORKING
ANCH HOUS	7 R				WORKING
ANCHETTES	3 R	14	23985		WORKING
ANCHETTES	6-May R				WORKING
ANCHETTES	7 R	0	52143	0	WORKING
ANCHETTES #####	R			0	WORKING
ANCHETTES	14 R	6	16758	0	WORKING
ANCHETTES 17 - LOT	18 R	15	27169		WORKING
ANCHETTES	20 R	5	65864	0	WORKING
ANCHETTES 23-23A	R				WORKING
ANCHETTES	26 R	19	0.37288		WORKING
ANCHETTES	27 R	2007	24104		WORKING
ANCHETTES	28 R	495	16670	0	WORKING
ANCHETTES	30 R				WORKING
1	2 R				WORKING
1	6 R	95	28597	0	WORKING
2	8 R	12	34322		WORKING
2	19 R	93	15332	0	WORKING
2	11 R				WORKING
2	17 R	16	41818		WORKING
2	20 R	11	43004		WORKING
2	22 R	20	38302		WORKING

3	3 R	8	3922		WORKING
3	4 R	94	18844	0	WORKING
3	11 R	2023	38320		WORKING
2	10 R	0	7914	0	WORKING
1	1 R	3	77560	0	WORKING
1	2 R				WORKING
1	6 R	2.02E+09			WORKING
1	9 R	12	59013		WORKING
1	10 R	8	17169		WORKING
1	12 R	19	61947		WORKING
1	17 **LIFE E R				WORKING
2	4 R	0	46981	0	WORKING
2	15 R	81	1581/915	0	WORKING
2	17 R	15	58991		WORKING
2	22 R				WORKING
2	28 R				WORKING
3	14 R	19	60484		WORKING
3	28 R	2022	56484		WORKING
3	29 R	94	2886	0	WORKING
3	30 R				WORKING
3	31 R				WORKING
4	9 R	15	54280		WORKING
4	2 R	96	28035	0	WORKING
4	3 R	2021	70323		WORKING
4	4 R				WORKING
4	11 R	2	11657	0	WORKING
4	17 R	95	9871	0	WORKING
4	19 R	2024	5687		WORKING
4	31 **LIFE E R	8	28687		WORKING
4	34 R				WORKING
4	35 R				WORKING
5	2 R	2022	66687		WORKING
5	4 R				WORKING
5	9 R				WORKING
6	1 R				WORKING
6	4 R	2023	11272		WORKING
6	6 R	20	2479		WORKING
6	14 R	7	46536		WORKING
6	15 R	2024	768		WORKING
6	16 R	0	46996	0	WORKING
6	18 R	94	42849	0	WORKING
1	4 R				WORKING
1	6 R				WORKING
1	7 R	3	54898	0	WORKING
1	16 R	2018	55665		WORKING
1	18 **LIFE E R				WORKING
1	22 R	2020	44351		WORKING

1	29 R	2	64636	0	WORKING
1	33 R				WORKING
1	37 R	2023	55660		WORKING
2	1 R				WORKING
2	5 R	99	37726	0	WORKING
2	6 R	2023	34702		WORKING
2	11 R				WORKING
2	29 R				WORKING
2	21 R				WORKING
2	28 R	93	35222	0	WORKING
2	32 R	2022	39855		WORKING
2	33 R				WORKING
2	36 R	2023	36178		WORKING
3	5 R				WORKING
3	10 R	15	21218		WORKING
3	11 R				WORKING
3	15 R	6	27262	0	WORKING
3	29 R				WORKING
3	34 R	99	38094	0	WORKING
3	36 R	1	668	0	WORKING
4	7 R				WORKING
5	7 R	2018	39315		WORKING
5	9 R				WORKING
5	12 R	14	49201		WORKING
5 13	**LIFE ER	8	9606		WORKING
47C	1-2 **LIFE M	2023	16317		WORKING
1	1 R	16	22742		WORKING
NGLETON)	1 R	3	75194	0	WORKING
NGLETON)	3 R	4	31960	0	WORKING
NGLETON)	5 R				WORKING
NGLETON)	6 R	13	15603		WORKING
NGLETON)	11-11A R	20	72624		WORKING
1	3 R	94	9336	0	WORKING
1	10 R	2021	2817		WORKING
1	11 R	17	48828		WORKING
1	12 R	2018	43995		WORKING
1	14 R	2024	14429		WORKING
1	17 R	93	29991	0	WORKING
1	18 R	2006	59189		WORKING
1	22 R	93	16823	0	WORKING
1	23 R	2020	2220		WORKING
1	24 R	2018	48677		WORKING
1	26 R	17	13174		WORKING
1	28 R	18	155779		WORKING
2	4 R	99	7063	0	WORKING
2	6 R	2	24096	0	WORKING
2	7 R	2022	4902		WORKING

2	8 R	2020	77200		WORKING
2	9 R	4	57710	0	WORKING
2	11 R	96	731	0	WORKING
2	17 R	96	11166	0	WORKING
ORE CIRCLE	3 R	6	52356	0	WORKING
ORE CIRCLE	4 R	6	50665	0	WORKING
ORE CIRCLE	5 R	5	28445	0	WORKING
1	4 R				WORKING
1	11 R	97	29433	0	WORKING
1	12 R				WORKING
1	21 R			0	WORKING
2	1 R				WORKING
2	4 R				WORKING
2	9 R	95	41582	0	WORKING
2 10 **LIFE ER		20	46737		WORKING
2	11 R	2020	34129		WORKING
2	14 R				WORKING
2	15 R	95	2039	0	WORKING
2	20 R				WORKING
2	25 R				WORKING
2	28 R	2022	20014		WORKING
2	29 R	6	21074	0	WORKING
2	32 R	2014	21949		WORKING
2	35 R	8	24384		WORKING
3	1 R	99	1811	0	WORKING
3	2 R	21	25654		WORKING
3	5 R				WORKING
3	10 R	7	41948		WORKING
3	11 R				WORKING
3	15 R				WORKING
3	16 R	96	1267	0	WORKING
3	17 R				WORKING
3	19 R	7	65603		WORKING
3	22 R	96	20874	0	WORKING
3	24 R	8	39671		WORKING
3	27 R	14	42934		WORKING
3	29 R				WORKING
3	30 R	96	5116	0	WORKING
3	36 R	2023	28994		WORKING
4	2 R				WORKING
4	4 R	PRO399296			WORKING
4	7 R	98	52284	0	WORKING
4	10 R				WORKING
4	13 R				WORKING
4 15 **LIFE ER		18	34984		WORKING
1	5 R	6	17231	0	WORKING
1	12 R	98	6340	0	WORKING

1	13 R				WORKING
1	15 R	7	68180		WORKING
1	19 R				WORKING
2	7 R	95	37581	0	WORKING
2	10 R	97	33694	0	WORKING
2	22 R	16	33243		WORKING
2	24 R	96	8503	0	WORKING
2	31 R	97	44681	0	WORKING
3	7 R				WORKING
3	14 R				WORKING
3	20 R	95	28304	0	WORKING
IS (A0375 I 8A1	R				WORKING
IS (A0375 I 8D	R	4	60883	0	WORKING
2 8E-8D1	R	2023	32154		WORKING
2 8C	R	2022	002235;002236		WORKING
2 8J	R	9	32610		WORKING
HER (A0134 B	R				WORKING
HER (A0134 C	R	6	22691	0	WORKING
HER (A0134 G	R				WORKING
HER (A0134 G1	M	96	2649		WORKING
HER (A0134 H	R				WORKING
HER (A0134 I**LIFE EST	R	19	46591		WORKING
2	6 R	15	2797		WORKING
3	4-Mar R	19	51172		WORKING
4	4 R	6	3575	0	WORKING
1	5 R	96	39245	0	WORKING
1	14 R				WORKING
1	19 R	2021	20465		WORKING
4 3-4-5 SEC II	R				WORKING
1	2 R	93	4838	0	WORKING
1	3 R	93	5697	0	WORKING
1	4 R	0	14249	0	WORKING
1	5 R	3	27082	0	WORKING
2	1 R				WORKING
2	2 R	96	24929	0	WORKING
2	3 R	12	38655		WORKING
2	5 R				WORKING
2	6 R	23	11668		WORKING
2	7 R				WORKING
2	8 R				WORKING
2	9 R	10	15209		WORKING
2	11 R	2022	19503		WORKING
2	13 R	0	44488	0	WORKING
3	1 R				WORKING
3	9 R	96	35902	0	WORKING
3	10 R				WORKING
3	12 R	13	6018		WORKING



3	13 R				WORKING
3	14 R	2022	28375		WORKING
3	20 R				WORKING
3	22 R	20	72728		WORKING
134 E WALL 7A	R				WORKING
IBER (A0134	8 R				WORKING
IBER (A01348A-9-10	R	8	58455		WORKING
2	7 R				WORKING
2	8 R	11	12921		WORKING
2	12-Nov R	96	41634	0	WORKING
3	6 R	98	23930	0	WORKING
3	8 R				WORKING
3	11 R				WORKING
4	1 R				WORKING
4	2 R	4	10635	0	WORKING
4 11 (E/20') -	R	2023	23787		WORKING
4	14 R	0	5441	0	WORKING
4	16 R	11	30132		WORKING
4	21 R				WORKING
4	22 R	2023	34223		WORKING
5	7-Jun R	99	4606	0	WORKING
5	8 R	12	53234		WORKING
5	12 R	7	34830		WORKING
5 15 (W/30') R		98	50820	0	WORKING
5 16 (W/20') R		18	11106		WORKING
6	15 R	2022	32416		WORKING
6	16 R	2022	32167		WORKING
6	17-Aug R				WORKING
STATES (ANC 1-2-3-4-6	R				WORKING
UNSON S/D	1 R	2023	14143		WORKING
1	8 M	97	30871	0	WORKING
1	13-Dec M	2024	1631		WORKING
1 13 (E/2) - 1 M		94	20447	0	WORKING
1 21-22	M				WORKING
1 29-30	M				WORKING
1	33 M	93	29240	0	WORKING
1	37 M	6	31317	0	WORKING
1 56 (C/S)	M	97	34040	0	WORKING
1	63 M	98	9456	0	WORKING
2 11 (C/S)				0	WORKING
2	20	99	19029	0	WORKING
2	21 M	98	50286	0	WORKING
2	24 M	1999			WORKING
2	31 M				WORKING
2	33 M	6	29811	0	WORKING
2	46 M				WORKING
2	51 M	11	38122		WORKING

1	12 R	2023	53680		WORKING
1	15 R	2023	51589		WORKING
ANGLETON	4 R	2023	48241		WORKING
ANGLETON	5 R				WORKING
ANGLETON	7-Jun R				WORKING
ANGLETON	10-Sep M	4	1466	0	WORKING
ANGLETON	13				WORKING
ANGLETON	22 M	3	79105	0	WORKING
ANGLETON 25-26	M	99	24435	0	WORKING
1	14 R	2022	49539		WORKING
2	5 R	2023	3247		WORKING
2	9 R	2023	30991		WORKING
2	14 R	2022	69539		WORKING
2	23 R	2022	43714		WORKING
1	1 R				WORKING
1	5 R	4	52054	0	WORKING
1	11 R	8	12284		WORKING
1	21 R	94	41913	0	WORKING
2	1 R				WORKING
2	3 R	6	65378		WORKING
2	5 R	12	29299		WORKING
2	11 R				WORKING
2	13 R				WORKING
3	2-Jan R				WORKING
3	3 R	95	29461	0	WORKING
3 13A (RIGGL	R	17	50332		WORKING
3	24 R				WORKING
4	3 R				WORKING
4	3 R				WORKING
4	4 R	8	51723		WORKING
4	6 R	2024	14084		WORKING
4	15 R				WORKING
4	20 R	94	28571	0	WORKING
4	24 R	15	26594		WORKING
5 1- S/2 LOT	R				WORKING
5 3- N/2 LOT	R				WORKING
5	6 R	1	51506	0	WORKING
5	9 R				WORKING
5	10 R	93	3860	0	WORKING
5	12 R				WORKING
5	14 R	2022	36645		WORKING
5	21 R	2022	41573		WORKING
1	2 R	2023	43594		WORKING
1	7 R	2021	16622		WORKING
1	33 R	2022	60386		WORKING
1	39 R	2022	40226		WORKING
1 1 - LOT 2 (N	R				WORKING

1 2 (S/2) - LOR	2	37669	0	WORKING
2 3 R	17	17037		WORKING
1 7 R	2023	24990		WORKING
2 7 R	11	2080		WORKING
2 8 R				WORKING
2 20 R	2022	45875		WORKING
2 2-Jan R	99	40501	0	WORKING
LEN (A038C 2 R	96	31750	0	WORKING
LEN (A038C 4 R	14	25030		WORKING
LEN (A038C 5 R	96	36194	0	WORKING
LEN (A038C 7 R	94	19884	0	WORKING
LEN (A038C 8 R	94	20089	0	WORKING
LEN (A038C 10 R	14	35573		WORKING
LEN (A038C 11 R	0	32295	0	WORKING
LEN (A038C 13 R	2020	9175		WORKING
LEN (A038C 14 R	7	47511		WORKING
LEN (A038C 15 R	97	37384	0	WORKING
LEN (A038C 16 R	99	38100	0	WORKING
1 6 R	10	52832		WORKING
2 1 R	22	61009		WORKING
2 6 R				WORKING
2 8 R				WORKING
2 11 R	94	22236	0	WORKING
2 14 (S/28' OR	2	10865	0	WORKING
2 15 (S/14')-I R	9	29526		WORKING
3 2 R	4	46208	0	WORKING
3 4 R			0	WORKING
3 7 R	17	9987		WORKING
3 8 R				WORKING
1 3 R	17	35994		WORKING
3 2 R	2023	28689		WORKING
3 5 R	17	43521		WORKING
1 5 R	2018	20776		WORKING
2 4 R	2018	64361		WORKING
2 9 R	2022	23375		WORKING
3 6 R	16	50295		WORKING
2 2 R	2020	77688		WORKING
2 5 R	2019	4502		WORKING
1 1 R	13	8581		WORKING
1 3 R	15	16373		WORKING
1 8 R				WORKING
1 10 R	9	46552		WORKING
1 12 R	2023	3417		WORKING
1 17 R	2022	17172		WORKING
2 5 R	14	26140		WORKING
2 7 R				WORKING
2 10 (LIFE ES' R	16	60237		WORKING

1	16 R	19	19015		WORKING
2	8 R	19	50084		WORKING
2	11 R	2020	70929		WORKING
2	13 R	2018	63928		WORKING
2	5 R				WORKING
3	2 R	8	52621		WORKING
3	3 R	2022	44228		WORKING
4	3 R	1	57034	0	WORKING
4	5 R	#####	29589	0	WORKING
5	1 R	6	13046	0	WORKING
7	2 R	7	9383		WORKING
7	6 R	99	34207	0	WORKING
7	9 R	11	7329		WORKING
6	5 R	10	51412		WORKING
6	10 R	5	52775	0	WORKING
7	13-Dec R	2024	6182		WORKING
7	15 R	1	37618	0	WORKING
7	16 R	2023	39878		WORKING
7	17 R	2	11367	0	WORKING
7	22 R				WORKING
7	23 R	17	27330		WORKING
8	1 R	21	62966		WORKING
8	4 R	12	40580		WORKING
8	6 R	2020	64969		WORKING
8	7 R	2023	8613		WORKING
8	8 R	16	46247		WORKING
8	10 R				WORKING
10	3 R				WORKING
10	4 R	2024	8121		WORKING
10	5 R	4	12644	0	WORKING
10	7 R				WORKING
10	8 R	7	4563		WORKING
10	10 R	17	57106		WORKING
10	12 R	6	16203	0	WORKING
10	13 R	2023	10835		WORKING
11	3 R	2013	5576		WORKING
11	5 R				WORKING
11	6 R	2018	113214		WORKING
11	9 R	4	68718	0	WORKING
12	3 R	2017	64308		WORKING
13	1 R	2018	26890		WORKING
9	2 R	2022	19679		WORKING
9	3 R	13	11307		WORKING
9	4 R				WORKING
12	1 R	2019	25847		WORKING
12	8 R	2021	69720		WORKING
12	9 R				WORKING

12	11 R	2018	52142		WORKING
12	12 R	2024	1638		WORKING
12	14 R				WORKING
12	15 R	20	24447		WORKING
12	16 R	2020	73965		WORKING
12	17 R	14	20478		WORKING
12	18 R	2021	41097		WORKING
13	4 R				WORKING
13	6 (REPLAT) R	11	4803		WORKING
13	7 (REPLAT) R	2020	62126		WORKING
13	9 R	2022	51954		WORKING
13	19 R	2021	005638;006439		WORKING
13	22 R	20	72976		WORKING
13	25 R	17	40017		WORKING
1	1A (REPLATR	2020	17263		WORKING
1	2 R	17	34645		WORKING
1	4 R	2021	53147		WORKING
1	11 R	2022	46630		WORKING
1	14 R	2021	24748		WORKING
1	15A (AMENR	16	5248		WORKING
1	1B (REPLATR	20	53738		WORKING
2	1 R	21	19198		WORKING
2	6 R	2020	28989		WORKING
2	8 R	2021	80614		WORKING
2	10 R				WORKING
2	12 R	2022	15278		WORKING
2	13 R	17	43110		WORKING
2	14 R	19	23276		WORKING
2	17 R	2020	150		WORKING
1	12 R	2023	32144		WORKING
1	15 R	2023	23017		WORKING
1	18 R	2023	13700		WORKING
2	1 R	2022	56075		WORKING
2	8 R	2022	33013		WORKING
2	13 R	2022	67216		WORKING
2	14 R	2023	9401		WORKING
1	2-Jan R	2020	63084		WORKING
1	3 R				WORKING
1	4 R	14	37852		WORKING
1	6 R	94	15233	0	WORKING
1	7 R	10	30217		WORKING
1	8 R	98	24970	0	WORKING
1	12 R				WORKING
2	12 - LOT 13R	99	36133	0	WORKING
3	4 (N/2) - LCR	17	28259		WORKING
3	6 R				WORKING
3	10 R	93	40629	0	WORKING

1	1 R				WORKING
1	6 R	2023	13418		WORKING
1	9 R	16	59269		WORKING
1	10 R				WORKING
1	13 R	5	9361	0	WORKING
1	15 R	2020	33967		WORKING
1	16 R	8	20951		WORKING
2	2 R	2019	49269		WORKING
2	1 R	8	31429		WORKING
2	3 R				WORKING
2	4 R				WORKING
2	5 R	2024	5741		WORKING
2	10 R				WORKING
2	17 R	2022	67856		WORKING
2	19 R				WORKING
3	1 R				WORKING
3	3 R	93	12615	0	WORKING
3	5-Apr R				WORKING
3	9 R	17	32057		WORKING
3	10 R				WORKING
3	14 R				WORKING
3	15 R	2021	28954		WORKING
3	17 R				WORKING
3	19 R				WORKING
3	24-25 R	17	69731		WORKING
3	26 R	16	28094		WORKING
3	33 R	94	8554	0	WORKING
3	34 R				WORKING
3	36 R				WORKING
4	1 R				WORKING
4	3 R	2019	9381		WORKING
5	4 R	2018	179468		WORKING
5	9 R	18	14628		WORKING
1	1 R				WORKING
1	3 R				WORKING
2	1 R	0	6141	0	WORKING
1 1B	R	97	4082	0	WORKING
1 1A	R				WORKING
1	2 R				WORKING
1	6 R	93	42719	0	WORKING
1	10 R	95	4389	0	WORKING
.0380 J DE J 123H-123J	R	2023	8531		WORKING
.0380 J DE J 123B	R			0	WORKING
.0380 J DE J 123	R	5	5510	0	WORKING
.0380 J DE J 123C-123E	R	2023	33912		WORKING
.0380 J DE J 123G	R	16	54938		WORKING
.0380 J DE J 123A1-123	R	17	62061		WORKING

.0380 J DE J 124D1-124 R	9	40721		WORKING
ST (ANGLE11 **LIFE ES R	5	63697	0	WORKING
ST (ANGLE1 2 R				WORKING
ST (ANGLE1 27 R	2	55236	0	WORKING
3 17-18 R	7	48291		WORKING
2 13 R				WORKING
1 10 - LOT 11 R	97	23289	0	WORKING
1 16-17 R				WORKING
1 21-22 R				WORKING
2 47 R				WORKING
1 5 R				WORKING
2 3 R	2023	22568		WORKING
2 15 R	2023	52883		WORKING
NGLETON) 1 R	2023	20459		WORKING
1 6 R	2023	56942		WORKING
1 10 R	5	71786	0	WORKING
1 16 R	2022	54556		WORKING
1 17 R	2022	24843		WORKING
1 24 R				WORKING
2 27 R				WORKING
2 9 - LOT 10 (R	98	1319	0	WORKING
2 11 (E/2.5') R	2014	40200		WORKING
2 11 (W/54.5 R				WORKING
2 13 R	97	12177	0	WORKING
2 43 R				WORKING
2 28 R	15	12027		WORKING
2 49 R				WORKING
3 8 R				WORKING
3 22 - LOT 23 R	20	2558		WORKING
3 24 R	7	16294		WORKING
3 25 - LOT 26 R	10	49131		WORKING
NGLETON) 4 R	95	31687	0	WORKING
1 1 **LIFE E: R				WORKING
1 2 R	15	11337		WORKING
2 9 R	20	27446		WORKING
2 10 R	98	16672	0	WORKING
2 12 (S/3') - LR	17	3769		WORKING
2 19-20 R				WORKING
3 34 R				WORKING
3 39 R				WORKING
3 40 **LIFE E R	22	8907		WORKING
4 28 R				WORKING
1 5 R	21	8868		WORKING
2 4 R				WORKING
CRES (A037 3-4C I	16	37822		WORKING
CRES (A037 2B1 TR 97 R	97	23693	0	WORKING
CRES (A037 30-31 R	22	4539		WORKING

CRES (A037 16-17A-19) R	10	1681		WORKING
134A 1A R	3	11631	0	WORKING
134A 3 R	2024	15193		WORKING
134 3 R				WORKING
134 9 R	17	6801		WORKING
134 24 R	2019	26458		WORKING
134 25 R	16	4598		WORKING
135 2-Jan R	22	64724		WORKING
135 9 R			0	WORKING
135 14-15A R	7	27679		WORKING
135 15-16-17 (\ R	1	51302	0	WORKING
135 22-23 R	2023	41225		WORKING
135 33 R	1		0	WORKING
135 36 R	5	63325	0	WORKING
136 15 R				WORKING
OS SD (A015 2 R				WORKING
1 2 (N/2) R	2022	13962		WORKING
1 2 (S/2) R	2023	36835		WORKING
1 3 (S/2)-LOTR	VOL1143	536		WORKING
1 4 (S/2) R	5	42974	0	WORKING
2 3 R	93	45706	0	WORKING
2 7 R	98	21653	0	WORKING
3 2 R	5	56191	0	WORKING
4 1 R	2023	33512		WORKING
1 8-9 & LT 9 R	11	19479		WORKING
ANGLETON) 17-18 R	12	50697		WORKING
ER-RICE SD 1A R				WORKING
ER-RICE SD 2A R				WORKING
1 7 R				WORKING
1 8 R	10	31641		WORKING
1 10 R	98	33407	0	WORKING
1 12 R				WORKING
1 16 R				WORKING
1 22 R	95	17164	0	WORKING
1 24 R				WORKING
2 3**LIFE ES R	20	43403		WORKING
2 6 R				WORKING
2 7 R	98	38038	0	WORKING
2 48 R	17	56508		WORKING
2 34 R	15	37475		WORKING
2 37 R				WORKING
2 42 R				WORKING
2 51 R				WORKING
2 52-53-54 R	13	50584		WORKING
3 1 (REPLAT) R				WORKING
3 7 R	98	46569	0	WORKING
3 16 R	94	4146	0	WORKING



3 25-LOT 26   R	2022	5761		WORKING
1 9 R				WORKING
1 11 R				WORKING
1 13 R				WORKING
1 16 R				WORKING
2 2 R				WORKING
2 6 R	10	49281		WORKING
2 10 R				WORKING
2 11 R	93	14441	0	WORKING
2 16 R				WORKING
2 22 R				WORKING
2 23 R				WORKING
2 27 R				WORKING
2 28 R	6	68833		WORKING
2 31 R	99	15451	0	WORKING
2 33 R	99	3870	0	WORKING
2 34 R	94	28527	0	WORKING
2 35-36 R	16	20285		WORKING
3 1 R	2023	28664		WORKING
3 3 R				WORKING
3 4 R				WORKING
3 12 R	9	31510		WORKING
3 14 R	3	16639	0	WORKING
3 16 R				WORKING
3 20 R	8	29951		WORKING
3 25 R				WORKING
3 33 R	2023	13740		WORKING
3 34 R	18	31096		WORKING
3 35 R	2018	050333;050334		WORKING
4 2 R	17	46318		WORKING
4 10 R	2017	53766		WORKING
4 12-Nov R				WORKING
4 13 R	2024	14538		WORKING
4 14 R	2022	9729		WORKING
4 16 R	8	34608		WORKING
4 17 R	2021	58255		WORKING
4 19 R				WORKING
4 22 R				WORKING
4 25 R				WORKING
4 27 - LOT 28 R				WORKING
4 28 (W/2) - R	2	18554	0	WORKING
4 30-31A R	20	52659		WORKING
4 31-32 R				WORKING
4 33-34 R				WORKING
4 35 R	96	45049	0	WORKING
4 36 R	4	7097	0	WORKING
5 5 - LOT 6 (V R	5	39367	0	WORKING

5 7 (E/2) - LOR	5	30624	0	WORKING
5 8A-9A R	99	12998	0	WORKING
5 10 (E/2) - L R				WORKING
5 14-15 R	9	19619		WORKING
1 4 R				WORKING
1 7 R	96	12154	0	WORKING
1 4 R				WORKING
1 9-Aug R	2023	6642		WORKING
1 20 R	3	28932	0	WORKING
1 22 R	0	28003	0	WORKING
1 26 R	17	36871		WORKING
1 31 R				WORKING
1 32 R	3	42000	0	WORKING
1 35 R	6	48827	0	WORKING
1 37 R	95	20502	0	WORKING
1 40 R				WORKING
1 42 R	95	1962	0	WORKING
1 45 R	2018	42730		WORKING
2 1 R				WORKING
2 5 R	93	40083	0	WORKING
2 7 R				WORKING
2 8 R				WORKING
2 13A-14 R	2022	35344		WORKING
2 15 R	99	19573	0	WORKING
2 16 R	15	15606		WORKING
2 17 R	93	4998	0	WORKING
2 19 R	97	31524	0	WORKING
2 20 R	2	33373	0	WORKING
2 23 R	2021	12224		WORKING
2 24 R				WORKING
2 26 **LIFE E R	12	52413		WORKING
2 30 R				WORKING
NGLETON) 4 R				WORKING
NGLETON) 5 R	16	20181		WORKING
NGLETON) 11 R	9	13452		WORKING
NGLETON) 14 R	13	42898		WORKING
NGLETON) 16 R				WORKING
NGLETON) 18 R	4	77123	0	WORKING
NGLETON) 20 R				WORKING
NGLETON) 22 R				WORKING
NGLETON) 26 R	98	49869	0	WORKING
NGLETON) 28 R				WORKING
NGLETON) 29 R				WORKING
NGLETON) 30 R	7	57676		WORKING
NGLETON) 33 R	94	6787	0	WORKING
NGLETON) 34 R	2023	4674		WORKING
NGLETON) 38 R	2024	7199		WORKING

NGLETON)	39 R	2017	64222		WORKING
NGLETON)	43 R				WORKING
NGLETON)	45 R			0	WORKING
NGLETON)	46 R	16	17532		WORKING
NGLETON)	47 R	19	48235		WORKING
	1 4 (REPLAT) R	98	36150	0	WORKING
	1 5 (REPLAT) R	2019	23740		WORKING
	1 6 R				WORKING
	2 4-5 (S/2) R	20	77782		WORKING
	2 8 R	10	53906		WORKING
	4 9 (E/63.5') R				WORKING
	4 9 (E/63.5') R				WORKING
	5 4 (E/51.85' R	15	13599		WORKING
	5 9 (E/50.54' R				WORKING
ORCHARD SE	4 R	8	34836		WORKING
ORCHARD SE	6 R	2021	66048		WORKING
	1 4 R				WORKING
	1 5 R	5	71355	0	WORKING
	1 6 (C/S) R				WORKING
	1 8 R				WORKING
	1 11 R				WORKING
	1 12 R	8	52580		WORKING
	1 16 R			0	WORKING
	1 17-18 R	2023	43430		WORKING
	1 20 R				WORKING
	2 1 R	2023	55295		WORKING
	2 3 R				WORKING
	2 5 R	6	13343	0	WORKING
	2 6 R				WORKING
	2 12 R	2024	12913		WORKING
	2 15 R				WORKING
	2 20 R	94	28281	0	WORKING
	2 29 R				WORKING
	2 26 R				WORKING
	2 27 R	2023	10637		WORKING
	2 28 R				WORKING
	2 31 R				WORKING
	3 2 R	2	54633	0	WORKING
	3 3 R	20	71933		WORKING
	3 7 R				WORKING
	3 8 R				WORKING
	3 14 R				WORKING
	3 W 4.10' 27' R				WORKING
	3 28 W 17.28 R				WORKING
	3 17 R	97	11099	0	WORKING
	3 20 W 37.50 R				WORKING
	3 24 W 26.38 R	12	92571		WORKING

3 26 W 52.74R				WORKING
3 27-61.82' R				WORKING
4 4 E 44.54', R				WORKING
4 2 E 18.18', R	16	53979		WORKING
4 5 E 57.72', R				WORKING
4 13 E 37.5', R				WORKING
4 14 E 50', LTR				WORKING
∩ (ANGLETO 1 R				WORKING
∩ (ANGLETO 3-Feb R	19	16143		WORKING
∩ (ANGLETO 5A-11A R	2020	55211		WORKING
∩ (ANGLETO 7 R				WORKING
∩ (ANGLETO 8 - LOT 9 (ER	2019	9395		WORKING
∩ (ANGLETO 12 SEC II R	2023	32014		WORKING
∩ (ANGLETO 13 SEC II R	95	18617	0	WORKING
1 6 R				WORKING
1 13 R				WORKING
1 1 R	0	13497	0	WORKING
1 10 SEC 2 R	97-08	011484-01	0	WORKING
1 14 SEC 2 R				WORKING
2 7 R				WORKING
2 8 R	2021	27083		WORKING
2 11 R				WORKING
M TOWNHC 1 R				WORKING
M TOWNHC 2 **LIFE ES R	17	24244		WORKING
M TOWNHC 7 R				WORKING
M TOWNHC 10 R	10	7340		WORKING
M TOWNHC 12 R	20	16178		WORKING
M TOWNHC 15 R	99	55516	0	WORKING
1 5 R	2019	58678		WORKING
1 7 R	2024	15016		WORKING
1 11 R	2022	55793		WORKING
1 19 R				WORKING
1 27 (N/18') · R				WORKING
2 8 R	93	26698	0	WORKING
3 4 R	1989	14421		WORKING
3 14 - LOT 15 R	1	40263	0	WORKING
3 19 (E/30') - R	4	72775	0	WORKING
1 1 R				WORKING
1 4 R				WORKING
1 8 R	98	37885	0	WORKING
1 9 R				WORKING
1 14 R	97	14085	0	WORKING
1 22 R	1	16777	0	WORKING
1 26 R				WORKING
1 27 R				WORKING
2 4 R				WORKING
2 11 R	16	17438		WORKING

3	2-3 **LIFE	R	22	35066		
3	5-6 (REPLA	R	2021	83288		WORKING
3	7	R				WORKING
3	12	R				WORKING
3	18	R	2022	66508		WORKING
3	20	R				WORKING
3	19	R	2024	15310		WORKING
3	21	R	2020	851		WORKING
3	22-23A	R				WORKING
3	30	R	2018	58780		WORKING
4	2	R	5	10246	0	WORKING
4	7	R				WORKING
4	10	R				WORKING
4	13A (REPLA	R	15	2894		WORKING
4	16	R				WORKING
4	23	R				WORKING
4	25 **LIFE E	R				WORKING
4	26	R				WORKING
4	27	R				WORKING
5	1	R	2022	57965		WORKING
5	2	R	2021	63026		WORKING
5	3	R	2018	65140		WORKING
5	4	R				WORKING
5	6	R	94	37684	0	WORKING
5	7-8A	R				WORKING
5	9-Aug	R	6	39368	0	WORKING
5	9A	R				WORKING
5	10 & A038	R				WORKING
5	11	R	99	10925	0	WORKING
5	15	R	97	36210	0	WORKING
5	17	R	11	5055		WORKING
5	18	R				WORKING
5	19	R				WORKING
5	22	R	3	57416	0	WORKING
5	23	R			0	WORKING
5	26	R	2018	56697		WORKING
PLACE (AN	5	R				WORKING
PLACE (AN	6	R				WORKING
2	11	R	98	37022	0	WORKING
2	12	R	11	36569		WORKING
PLACE (A038	1	R				WORKING
1	3-Jan	R	99	38774	0	WORKING
1	5 - LOT 6	R				WORKING
1	9	R				WORKING
1	12	R				WORKING
1	13	R				WORKING
1	17	R	97	9220	0	WORKING

1	18 R				WORKING
1	20 R	2018	6602		WORKING
2	4 R	98	26188	0	WORKING
2	6 R	11	34547		WORKING
2	22 R				WORKING
2	27 R	12	29526		WORKING
2	28 R	20	65464		WORKING
2	29 R				WORKING
2	31 R	14	23447		WORKING
2	32 R				WORKING
3 1	**LIFE ES R	16	18822		WORKING
3	2 R	2023	43648		WORKING
3	6 R				WORKING
3	8 R	2020	70617		WORKING
3	9 R				WORKING
3	11 R				WORKING
3	14 R				WORKING
3	16 R			0	WORKING
3	18 R	2024	5344		WORKING
3	21 R	2022	22711		WORKING
4	3 R	2023	5817		WORKING
4 5	**LIFE ES R				WORKING
4 8	**LIFE ES R	16	18779		WORKING
4	14 R	0	26874	0	WORKING
4	16 R				WORKING
4	18 R				WORKING
4 21	(E/2) - L R	2022	53955		WORKING
4 24	**LIFE ES R	19	43680		WORKING
4	28 R				WORKING
4	33 R	6	31102	0	WORKING
98	1 R	2018	9082		WORKING
98	2 R	16	57324		WORKING
98	4 R				WORKING
98	7 R				WORKING
98	11 R				WORKING
1	2 R				WORKING
1	8 R	17	36713		WORKING
1	11 R	96	7925	0	WORKING
1	13 R				WORKING
1	16 R				WORKING
1	25 R	17	26014		WORKING
2	1 R				WORKING
2	6 R	2023	49256		WORKING
2	7 R				WORKING
2	8 R				WORKING
2	15 R	99	23320	0	WORKING
2	19 R	2023	2526		WORKING

2	22 R	16	10838		WORKING
3	2 R				WORKING
3	4 R	4	64598	0	WORKING
3	6 R	19	57776		WORKING
3	11 R				WORKING
3	12 R	96	23191	0	WORKING
3	16 R	2023	54481		WORKING
4	3 R	96	39192	0	WORKING
4	5 R	2022	23388		WORKING
4	7 R	6	48892	0	WORKING
4	14 R				WORKING
4	17 R	12	58136		WORKING
4	18 R	8	19231		WORKING
4	23 R				WORKING
4	26 R	14	43589		WORKING
5	1 R				WORKING
5	22 R				WORKING
6	2 R	4	76793	0	WORKING
6	7 R	96	34322	0	WORKING
6	8 R	96	31231	0	WORKING
6	11 R	2021	56568		WORKING
6	15 - LOT 16 R	6	30689	0	WORKING
6	18 R	5	55319	0	WORKING
6	26 R	15	51957		WORKING
S (ANGLETC	7 R				WORKING
S (ANGLETC	9 R	98	2599	0	WORKING
1	4 R	2016	6235		WORKING
1	5 R	2022	52119		WORKING
1	7 R				WORKING
1	10 R	2023	37238		WORKING
1	12 R	14	49980		WORKING
1	13 R	98	10422	0	WORKING
1	17 R				WORKING
1	18 R	5	50625	0	WORKING
1	29 R				WORKING
1	30 R	13	31631		WORKING
1	37 R				WORKING
1	38 R	2020	61681		WORKING
1	40 R	7	51963		WORKING
1	41 R	17	25199		WORKING
1	46 R				WORKING
1	47 R				WORKING
1	53 R	99	29171	0	WORKING
1	55 R			0	WORKING
1	65 R	2019	44119		WORKING
2	2 R	5	54153	0	WORKING
2	4 R				WORKING

2	8 R	15	80205		WORKING
2	11 R	6	63976		WORKING
2	14 R				WORKING
2	26 R				WORKING
2	30 R	10	55125		WORKING
3	3 R	2023	28280		WORKING
3	5 R	97	17937	0	WORKING
3	10 (REPLAT R				WORKING
4	2 R				WORKING
4	5 R	6	74638		WORKING
4	7 **LIFE E: R	19	12573		WORKING
4	10 R	87452	892		WORKING
4	13 R	99	10143	0	WORKING
5	9 R	18	30483		WORKING
5	16 R	2	24360	0	WORKING
5	18 R	0	40127	0	WORKING
5	19 (REPLAT R	2006	20057		WORKING
6	1 R				WORKING
6	5 (REPLAT) R	14	5404		WORKING
6	7 R	2	55752	0	WORKING
6	9 R				WORKING
6	15 R	95	7098	0	WORKING
7	5 (REPLAT) R	2021	8093		WORKING
7	14 R	2022	18347		WORKING
7	16-17 (REP R	5	66400	0	WORKING
7	18 R	2	5622	0	WORKING
7	25 R				WORKING
8	5 R	2021	7461		WORKING
8	8 (S/2') - LCR	96	42688	0	WORKING
8	11 R				WORKING
8	12 R	3	14783	0	WORKING
8	15 R				WORKING
8	16 R	99	10127	0	WORKING
8	18 R	98	28165	0	WORKING
8	19 R	95	5285	0	WORKING
8	22 R	18	46517		WORKING
8	27 R				WORKING
8	38 R	11	2658		WORKING
8	39 R				WORKING
8	41 R	95	9110	0	WORKING
8	42 R	5	36444	0	WORKING
8	47 R				WORKING
9	2 R				WORKING
9	4 R	19	7035		WORKING
9	9 R				WORKING
9	18 R				WORKING
9	20 R			0	WORKING



9	21 R				WORKING
9	31 R	0	54315	0	WORKING
9	41 R	15	7362		WORKING
10	4 (REPLAT) R				WORKING
10	12 (REPLATR	95	36787	0	WORKING
10	13 (REPLATR	16	51412		WORKING
10	14 (REPLATR	97	36348	0	WORKING
10	17 (REPLATR	93	46706	0	WORKING
11	3 R	98	46391	0	WORKING
11	6 R	15	7609		WORKING
11	11 R	5	32437	0	WORKING
11	12 R	2	19837	0	WORKING
11	14 R	2024	15331		WORKING
11	16 R				WORKING
11	20 R	1	54598	0	WORKING
11	22 R	2024	9808		WORKING
11	25 R	17	48163		WORKING
11	26 R	2022	27825		WORKING
11	28 R	95	32348	0	WORKING
12	1 R	7	778		WORKING
12	4 R	11	30930		WORKING
12	5 R	11	36297		WORKING
12	7 R	2	20851	0	WORKING
12	11 R	12	2934		WORKING
12	12 (REPLATR	94	36518	0	WORKING
13	5 R				WORKING
13	10 R	2014	6946		WORKING
13	11 R				WORKING
13	16 R	2022	11961		WORKING
13	20 R	1	42230	0	WORKING
13	23 R	16	20055		WORKING
13	24 R	99	16192	0	WORKING
13	26 R				WORKING
13	29 R	10	27982		WORKING
13	36 R	8	54068		WORKING
13	43 R				WORKING
14	12 R	93	7407	0	WORKING
14	15 R	4	45828	0	WORKING
14	20 R	2022	51404		WORKING
14	23 R	15	24904		WORKING
14	24 R	98	4804	0	WORKING
14	27 R				WORKING
14	29 R				WORKING
14	31 R				WORKING
14	37 I	2021	66741		WORKING
15	7 R	2	24637	0	WORKING
15	9 R	95	1029	0	WORKING

15	15 R	93	23034	0	WORKING
15	19 R	2018	12380		WORKING
15	21 R	95	26948	0	WORKING
16	11 R	11	15391		WORKING
16	13 R	99	10641	0	WORKING
16	14 R	2023	35019		WORKING
ABELLA SEC	1 R	16	49794		WORKING
1	1 R	18	34921		WORKING
1	5 R				WORKING
1	10 R				WORKING
1	13 R				WORKING
1	14-15-16 R				WORKING
1	24-25 R	0	43866	0	WORKING
2	4 R				WORKING
2	7-Jun R	2023	36315		WORKING
2	8 R	2023	34299		WORKING
2	9 R				WORKING
3	3 R				WORKING
3	6-May R				WORKING
3	9-Aug R				WORKING
§ I (A0375 I	4 R	8	32685		WORKING
§ I (A0375 I	5 R	15	100236		WORKING
§ I (A0375 I	10 R	99	54775	0	WORKING
§ I (A0375 I	13 R				WORKING
§ I (A0375 I	15 R	95	29286	0	WORKING
§ I (A0375 I	18 R				WORKING
§ II (A0375 I	1 R	13	45659		WORKING
§ II (A0375 I	4-Mar R	0	47560	0	WORKING
§ II (A0375 I 7A	R	4	387	0	WORKING
§ II (A0375 I	8 R	97	21878	0	WORKING
§ II (A0375 I	9 R				WORKING
§ II (A0375 I 10 (REPLAT R					WORKING
§ II (A0375 I	12 R	0	32832	0	WORKING
§ II (A0375 I	13 R	96	10111	0	WORKING
1	17 R	2023	8898		WORKING
1	23 R	2023	25616		WORKING
1	64 R	2022	19400		WORKING
1	72 R	2022	38605		WORKING
1	76 R	2022	20691		WORKING
1	4 R	2023	10713		WORKING
1	10 R	2023	11784		WORKING
1	15 R	2023	27071		WORKING
1	17 R	2023	17638		WORKING
1	28 R	2023	36163		WORKING
2	11 R	2023	22713		WORKING
2	12 R	2023	13838		WORKING
2	18 R	2023	34689		WORKING

2	23 R	2023	32065		WORKING
1	3 R	10	48112		WORKING
1	6 R	2018	18596		WORKING
1	8 R	2022	60674		WORKING
1	9 R	15	23094		WORKING
1	11 R	19	50025		WORKING
2	4 R	17	6334		WORKING
2	12 R	20	67998		WORKING
1	16 R	18	32121		WORKING
1	17 R	21	64856		WORKING
2	17 R	2022	68877		WORKING
2	19 R	2018	48214		WORKING
1	4 R	2021	40246		WORKING
1	6 R	19	63021		WORKING
1	9 R	2020	30668		WORKING
1	47-48 R				WORKING
1	12-Nov R				WORKING
1	13 R	94	36498	0	WORKING
1	17 R				WORKING
1	38-39 R	17	5104		WORKING
1	20-21 R				WORKING
1	32 (S/2) - L R				WORKING
1	44-45 R	9	14075		WORKING
1	51 R				WORKING
2	11 R				WORKING
2	17 R	13	6847		WORKING
2	27 R				WORKING
2	33-34 R				WORKING
2	36 (S/45') - R	2021	33311		WORKING
2	41-42 R	415-287		0	WORKING
2	39-40 R	10	25073		WORKING
2	44 R	2022	65032		WORKING
2	45 R				WORKING
2	53 R				WORKING
3	6 R	2023	43434		WORKING
1	2 R	88	22543		WORKING
1	7 R	2023	20643		WORKING
1	11 R	18	26108		WORKING
2	6 R				WORKING
2	7 R				WORKING
2	13 R	2021	58376		WORKING
2	17 R	96	13101	0	WORKING
2	19 R				WORKING
2	23 R				WORKING
3	2 R				WORKING
3	3 R	94	15784	0	WORKING
3	6 R				WORKING

3	9 R	2023	53386		WORKING
RES SEC 2 (A	1 R	4	43693	0	WORKING
RES SEC 2 (A	2 R	93	13983	0	WORKING
RES SEC 2 (A	3 R	2018	11162		WORKING
RES SEC 2 (A	4 R				WORKING
RES SEC 2 (A	5 R				WORKING
RES SEC 2 (A	7 R	98	46634	0	WORKING
RES SEC 2 (A	8 R	10	13130		WORKING
RES SEC 2 (A	9 R	9	4550		WORKING
RES SEC 2 (A	11 R	8	11485		WORKING
1 6 **LIFE ES R		11	18262		WORKING
1 19 **LIFE ER		2014	8788		WORKING
1	11 R	2014	7684		WORKING
1	13 R	2022	57854		WORKING
1	16 R	11	4075		WORKING
1	17 R				WORKING
1	20 R	7	27973		WORKING
1	21 R				WORKING
1	27 R				WORKING
1	31 R				WORKING
1	33 R	20	10121		WORKING
1 34 **LIFE ER		2014	24479		WORKING
1	35 R	99	34548	0	WORKING
1	39 R			0	WORKING
1 40 **LIFE ER		20	51863		WORKING
1	41 R	15	32863		WORKING
1	42 R	2023	7602		WORKING
1	45 R				WORKING
1	46 R	2	54018	0	WORKING
1	47 R				WORKING
1 49-50	R				WORKING
2	9 R				WORKING
2	11 R	0	47870	0	WORKING
2	18 R				WORKING
2	22 R				WORKING
2	29 R	2022	19413		WORKING
ANKS (A013	3-Feb R	15	51243		WORKING
ANKS (A013	6 R				WORKING
ANKS (A013 15-16	R				WORKING
ANKS (A013	17 R	16	39730		WORKING
ANKS (A013 23-24	R	13	21998		WORKING
ANKS (A013 25-26	R			0	WORKING
ANKS (A013 29-30	R	4	69727	0	WORKING
ANKS (A013	1 R	4	34258	0	WORKING
S (A0134 E ' 6-May	R				WORKING
S (A0134 E ' 6A-6B	R				WORKING
S (A0134 E ' 5C	R	2019	1851		WORKING

S (A0134 E '9-9C	R				WORKING
IGLETON)	1 R	2020	67273		WORKING
IGLETON)	5 R				WORKING
IGLETON)	7 R				WORKING
IGLETON)	11 R				WORKING
IGLETON)	16 R				WORKING
IGLETON)	18 R				WORKING
RE (ANGLET	7 R				WORKING
RE (ANGLET	1 R	17	27090		WORKING
RE (ANGLET	5 R				WORKING
RE (ANGLET	15 R				WORKING
RE (ANGLET	17 R				WORKING
RE (ANGLET	16 R				WORKING
RE (ANGLET	3 R	VOL1332	PG 59		WORKING
RE (ANGLET	12 R				WORKING
RE (ANGLET	21 R	2	242	0	WORKING
RE (ANGLET	23 R				WORKING
RE (ANGLET	24 R	0	45564	0	WORKING
S (A0375 I T	9-Aug R	98	1370	0	WORKING
1 1A-2 **LIFIR		16	21100		WORKING
1 4-5 - LOT 6 R		0	9377	0	WORKING
3 1 - LOT 2 (VR					WORKING
4 3 R		7	62702		WORKING
1 26 R					WORKING
1 12 R					WORKING
2 3 R					WORKING
2 11 R		9	53671		WORKING
2 18 (REPLAT R		14	17718		WORKING
2 20 (REPLAT R		13	38759		WORKING
2 22 R		14	7808		WORKING
2 23 R		2018	58421		WORKING
1 5 R		2022	18706		WORKING
1 8 R		2020	73475		WORKING
1 10 R		2019	9350		WORKING
1 11 R		11	23801		WORKING
1 13 R		1	31286	0	WORKING
2 5 R		19	62055		WORKING
2 28 R		13	59079		WORKING
IRU 11 (A036B1	R	8-Jan	039262-02	0	WORKING
IRU 11 (A036C1-6C2-N	R	17	3274		WORKING
IRU 11 (A037C-7B1 & A R				PR38778	WORKING
IRU 11 (A037D-7D1 (LC R		1	39792	0	WORKING
IRU 11 (A037E & ANG 1 R					WORKING
IRU 11 (A03	8 R				WORKING
IRU 11 (A038A-8B	R	19	19339		WORKING
ANGLETON)	26 R	98	2929	0	WORKING
ANGLETON)	29 R				WORKING

\NGLETON)	4 R	0	27248	0	WORKING
\NGLETON)	1 R				WORKING
\NGLETON)	7 R	2020	69116		WORKING
\NGLETON)	22 R	2	32909	0	WORKING
\NGLETON)	10 R	12	33852		WORKING
\NGLETON)	11 R	4	76295	0	WORKING
\NGLETON)	14 R				WORKING
\NGLETON)	16 R				WORKING
\NGLETON)	18 R				WORKING
\NGLETON)	20 R	10	19697		WORKING
\NGLETON)	28 R				WORKING
\NGLETON)	33 R			0	WORKING
1	2 R	5	46374	0	WORKING
1	3 R			0	WORKING
1	6 M				WORKING
2	2 R				WORKING
2 8 ** LIFE E: R		2023	15356		WORKING
2	10 R	21	49548		WORKING
2	11 R				WORKING
1	7 R	94	11401	0	WORKING
1	10-Sep R	94	24922	0	WORKING
2	1 R				WORKING
2	5 R	97	13600	0	WORKING
3	2 R				WORKING
3	4 R				WORKING
3	6 R				WORKING
3	10 R				WORKING
3	11 R				WORKING
3	12 R				WORKING
FELDER (AN	5 R				WORKING
FELDER (AN	6 R				WORKING
FELDER (AN	8 R	10	20470		WORKING
FELDER (AN	16 R				WORKING
FELDER (AN 18**LIFE E: R		22	29086		WORKING
1 12-12A-13/ R		6	53052		WORKING
ANGLETON	6 R				WORKING
ANGLETON	9 R	2021	80787		WORKING
ANGLETON	12 R				WORKING
ANGLETON	13 R	94	11758	0	WORKING
ANGLETON	17 R	2	33896	0	WORKING
C	18-19 R				WORKING
B	6-May R	2014	54627		WORKING
C	15-16 R	6	60685		WORKING
D	5-6 - LOT 7 R				WORKING
D	7 (S/2) - LOR				WORKING
D	27-28 R				WORKING
D	36 (E/19') - R	8	10619	0	WORKING

D	37 (E/9.5')	R	21	14400		WORKING
E	1	R	93	41868	0	WORKING
E	5	R			0	WORKING
E	3-Feb	R	94	623		WORKING
F	6	R	11	39968		WORKING
RACE (ANGL	2	R				WORKING
RACE (ANGL	5	R				WORKING
RACE (ANGL	9	R	96	36387	0	WORKING
RACE (ANGL	10	R	94	12245	0	WORKING
RACE (ANGL	11	R	2021	7460		WORKING
RACE (ANGL	13	R				WORKING
RACE (ANGL	18	R				WORKING
RACE (ANGL	21 (W/2)	R	96	17999	0	WORKING
RACE (ANGL	25	R	99	9593	0	WORKING
RACE (ANGL	26	R	93	27035	0	WORKING
RACE (ANGL	29	R	2015			WORKING
1	7A-8-9A	R	4	75189	0	WORKING
1	11A-12A	R	2018	42064		WORKING
1	12-13 - LO1	R	2023	24265		WORKING
1	15-16 (PT)	R				WORKING
2	4 (NE/14.7'	R	16	23996		WORKING
2	11	R				WORKING
2	12	R				WORKING
2	15	R	2021	18086		WORKING
4	1/2/2003	R	14	42092		WORKING
4	26	R	982	338	0	WORKING
177		M	SO			WORKING
1		M				WORKING
16		M		TITLE	0	WORKING
170		M				WORKING
		M				WORKING
		M	SO	TITLE		WORKING
228		M				WORKING
48		M		TITLE	0	WORKING
60		M				WORKING
58		M				WORKING
82		M				WORKING
		M				WORKING
		M				WORKING
123		M				WORKING
		M				WORKING
		M				WORKING
		M				WORKING
158		M				WORKING
		M				WORKING
		M				WORKING
		M	SO	TITLE		WORKING





gn Group

Year	ID	GEO ID	D	Type	Taxpayer HS	DBA	Situs Addre
2024	161397	0134-0123-000		Real	THORNB	Yes	1828 SH 28
2024	161502	0134-0216-000		Real	LOPEZ RUD	Yes	1000 KADE
2024	161622	0134-0295-130		Real	WELLS KAT	Yes	2825 S VEL
2024	163513	0180-0031-000		Real	COSME JER	Yes	920 WALKE
2024	619188	0318-0003-003		Real	BUCHTA Gf	Yes	1397 BUCH
2024	658736	0375-0042-001		Real	FISHER ERI	Yes	311 S DOW
2024	171339	0380-0148-000		Real	LINKINHOK	Yes	207 SILVER
2024	171366	0380-0172-000		Real	MENDOZA	Yes	312 HICKM
2024	171477	0380-0232-000		Real	TUBBS BEA	Yes	737 W LIVE
2024	180815	1170-0010-000		Real	PETERS HEI	Yes	708 E AKER
2024	180842	1170-0036-000		Real	OWENS DC	Yes	804 E AKER
2024	181728	1310-0259-000		Real	MONROE C	Yes	212 W PLU
2024	181729	1310-0260-000		Real	BENAVIDES	Yes	220 W PLU
2024	181734	1310-0265-000		Real	GASAWAY	Yes	215 W PEA
2024	181887	1310-0400-000		Real	ORTEGA JU	Yes	406-408 E (
2024	181901	1310-0413-000		Real	ALCOCER JI	Yes	430 E PEAC
2024	181902	1310-0413-110		Real	ALCOCER L	Yes	428 E PEAC
2024	182032	1310-0540-000		Real	HERNANDE	Yes	134 N COLL
2024	182102	1310-0603-000		Real	GREEN WIL	Yes	709 CINCIN
2024	182108	1310-0606-000		Real	RIPPLE RAY	Yes	804 CINCIN
2024	182128	1310-0625-000		Real	SMITH KIM	Yes	318 W MUI
2024	182143	1310-0639-000		Real	SALAZAR A	Yes	400 S HANC
2024	182232	1310-0719-000		Real	ROBINSON	Yes	417 W CED
2024	182258	1330-0021-000		Real	PIERSON LE	Yes	18 S KAYSIE
2024	182287	1330-0052-000		Real	HERNANDE	Yes	7 S KAYSIE
2024	194092	2217-0205-000		Real	LEBOUEF D	Yes	1001 MOLI
2024	194445	2267-0005-000		Real	WOODARD	Yes	1209 DENN
2024	194872	2290-0011-120		Real	MCNEIL G I	Yes	404 S ARCC
2024	195766	2430-0037-000		Real	RUSTON JE	Yes	621 COTHA
2024	196480	2671-0192-000		Real	OLIVAREZ J	Yes	913 CHEVY
2024	196484	2671-0203-000		Real	HENLEY MI	Yes	1005 CHEV
2024	196507	2671-0253-000		Real	LEIJA MIGU	Yes	1100 ROBI
2024	196534	2671-0308-000		Real	CAMPBELL	Yes	916 NOTTII
2024	196643	2672-0138-000		Real	CROSS PAT	Yes	900 WIMBI
2024	196650	2672-0156-000		Real	READ MAD	Yes	1000 WIME
2024	196710	2672-0295-000		Real	LAUGHLIN	Yes	1105 MEAC
2024	200890	2980-0034-000		Real	BROWNINC	Yes	108 DALLA
2024	200906	2980-0058-000		Real	JONES TERI	Yes	101 HOUST
2024	200921	2980-0073-000		Real	WALLACE T	Yes	161 HOUST
2024	200954	2980-0114-000		Real	GORMEY LI	Yes	149 BASTRI
2024	200988	2980-0310-000		Real	JENNINGS	Yes	241 BASTRI
2024	201048	2980-0517-000		Real	HALL MARI	Yes	268 AUSTIN
2024	206649	3949-0008-000		Real	HARRIS SH	Yes	933 S WALI
2024	206887	3960-0003-110		Real	HOWE MYF	Yes	127 E PHILI
2024	207070	4020-0022-000		Real	ZAPALAC G	Yes	200 RICHM
2024	207094	4020-0045-000		Real	GONZALES	Yes	313 RICHM

2024	211631	4345-0152-000	Real	ALVARADO Yes	156 BALD F
2024	212360	4392-0003-000	Real	CAUDILLO . Yes	6 GRACE ST
2024	213536	4455-0112-000	Real	THARP GEC Yes	644 S REMI
2024	546106	4541-2001-002	Real	GUTIERREZ Yes	509 T J WR
2024	213863	4555-0101-000	Real	STEWART L Yes	201 LAURIE
2024	213897	4555-0308-000	Real	WILEY HEN Yes	208 RICE ST
2024	673571	4819-3002-003	Real	KUTEJ DAR Yes	1285 LAUR
2024	216535	5010-0080-000	Real	BARBER MI Yes	509 RAMO
2024	218600	5321-0070-000	Real	FUSELIER B Yes	516 W ASH
2024	218605	5321-0077-000	Real	MCBETH P/ Yes	414 W ASH
2024	220282	5690-0030-000	Real	ESTRADA J( Yes	625 KYLE S
2024	224021	6010-0008-000	Real	TUMLINSO Yes	1006 E MIL
2024	224034	6010-0020-000	Real	SINGLETON Yes	1105 E PEC
2024	227087	6291-0008-000	Real	BAILEY TER Yes	1225 FAIRC
2024	695958	6291-0054-001	Real	ROSALES A Yes	1247 CALD'
2024	227458	6320-0039-000	Real	ORTEGA HI Yes	1025 N ARC
2024	229439	6490-0001-000	Real	MCAFFEE D/ Yes	900 E MILL
2024	229451	6495-0004-000	Real	RODRIGUE. Yes	210 FARREI
2024	229461	6495-0012-000	Real	STANFORD Yes	316 FARREI
2024	229544	6495-0095-000	Real	MCCORPIN Yes	425 EVANS
2024	230300	6552-0304-000	Real	GONZALES Yes	1212 SAGE
2024	230319	6552-0323-000	Real	SAENZ RUC Yes	1313 HEAT
2024	231148	6613-0001-034	Real	RICHARDSC Yes	68 ALEXAN
2024	231161	6613-0002-002	Real	RODEFELD Yes	7 ALEXAND
2024	231756	6685-0039-000	Real	CORTINAS   Yes	504 CATALI
2024	232629	6775-0003-000	Real	RIVERA ERI Yes	1300 HOSP
2024	232689	6776-0114-000	Real	RIVAS ROBI Yes	1326 NORT
2024	232748	6795-0029-000	Real	MUNOZ PR Yes	4 PALM PL
2024	232871	6800-0165-000	Real	VERBICK T/ Yes	6 WALNUT
2024	238054	7060-0013-000	Real	BLAHA BAR Yes	1036 GROV
2024	238110	7060-0069-111	Real	MCGOUGH Yes	1048 PARK
2024	238143	7060-0101-000	Real	ANGLETON Yes	1017 SOUT
2024	239018	7128-0007-000	Real	MORAN M. Yes	624 N PLAN
2024	239099	7128-0310-000	Real	BLESSING C Yes	705 NOREL
2024	241435	7177-0807-000	Real	PALADINO Yes	19 SARITA I
2024	241466	7177-0838-000	Real	SPEARS RO Yes	6 MUSTAN
2024	241467	7177-0839-000	Real	CORTEZ JES Yes	1008 CROS
2024	241509	7177-1017-000	Real	NICOL JAM Yes	208 LASSO
2024	241625	7177-3014-033	Real	FINCHER D. Yes	316 N RAN
2024	242299	7250-0006-000	Real	WILLIAMSC Yes	190 E HOSF
2024	245835	7440-0031-110	Real	SCHUSTER . Yes	804 S MOR
2024	245910	7444-0004-000	Real	CORRALEZ Yes	613 E PLUN
2024	246697	7507-0030-111	Real	WAGES WI Yes	1116 W MI
2024	246740	7507-0081-000	Real	ESQUIVEL F Yes	916 WESTE
2024	247409	7531-0034-000	Real	GARCIA SAI Yes	1501 GIFFC
2024	249676	7688-0015-000	Real	RENDON RI Yes	300 BERT S
2024	249678	7688-0017-000	Real	DELUNA JO Yes	308 BERT S

2024	596019 7930-0001-006	Real	GARZA ABF	Yes	14 TEXIAN
2024	262939 8181-0109-000	Real	BONDOC D	Yes	832 W LIVE
2024	262940 8181-0110-000	Real	LUNA JUAN	Yes	828 W LIVE
2024	264524 8245-0014-000	Real	BALCOM CI	Yes	632 W ORA
2024	264532 8245-0022-000	Real	LUNA JESSI	Yes	420 W ORA
2024	264542 8245-0032-000	Real	WALTON R	Yes	609 W ORA
2024	266174 8310-0032-000	Real	HAIL STEVE	Yes	815 E MYR
2024	565022 9620-0041-130	Mobile Hor	JOHNSON /	Yes	130 PACIFI
2024	109227 9620-0225-400	Mobile Hor	VILLARREA	Yes	2125 E MU
2024	109331 9620-0275-051	Mobile Hor	COOK BRY/	Yes	2310 E MU
2024	519394 9620-2112-036	Mobile Hor	CHIZER COI	Yes	135 PACIFI
2024	702789 9620-2120-057	Mobile Hor	DOLES ANC	Yes	2125 E MU
2024	691170 9620-2120-059	Mobile Hor	SPILLER LIN	Yes	2125 E MU

Market Val	Appraised \	Legal	Legal Acres	Effective Si	Reference	Reference	Owner ID	Abs/Subd
\$348,010	\$348,010	A0134 E W	2.82	0	161397	239056	E WALLER	
\$195,860	\$195,860	A0134 E W	0.5	0	161502	30687	E WALLER	
\$134,590	\$134,590	A0134 E W	0.32	0	161622	1092669	E WALLER	
\$95,450	\$95,450	A0180 H H	0.28	0	163513	1150761	H H CORNV	
\$299,780	\$299,780	A0318 T S L	1	0	619188	1054019	T S LEE	
\$497,410	\$340,210	A0375 I T T	7	0	658736	1039937	I T TINSLEY	
\$322,770	\$322,770	A0380 J DE	0.36	0	171339	1148085	J DE J VALD	
\$152,030	\$152,030	A0380 J DE	0.1	0	171366	1076644	J DE J VALD	
\$79,350	\$79,350	A0380 J DE	0.14	0	171477	1093839	J DE J VALD	
\$206,400	\$206,400	AKERS (AN	0	0	180815	1204815	AKERS (AN	
\$180,950	\$180,950	AKERS (AN	0	0	180842	253292	AKERS (AN	
\$107,640	\$107,640	ANGLETON	0	0	181728	1218293	ANGLETON	
\$144,590	\$144,590	ANGLETON	0	0	181729	44076	ANGLETON	
\$119,880	\$119,880	ANGLETON	0	0	181734	44081	ANGLETON	
\$208,080	\$208,080	ANGLETON	0	0	181887	341664	ANGLETON	
\$185,760	\$185,760	ANGLETON	0	0	181901	360111	ANGLETON	
\$119,830	\$119,830	ANGLETON	0	0	181902	1187807	ANGLETON	
\$71,970	\$71,970	ANGLETON	0	0	182032	1074263	ANGLETON	
\$158,000	\$158,000	ANGLETON	0	0	182102	1125091	ANGLETON	
\$356,320	\$356,320	ANGLETON	0	0	182108	1139934	ANGLETON	
\$151,430	\$151,430	ANGLETON	0	0	182128	1073581	ANGLETON	
\$66,410	\$66,410	ANGLETON	0	0	182143	320718	ANGLETON	
\$79,040	\$79,040	ANGLETON	0	0	182232	44463	ANGLETON	
\$256,790	\$256,790	ANGLETON	0	0	182258	312176	ANGLETON	
\$219,540	\$219,540	ANGLETON	0	0	182287	1212846	ANGLETON	
\$237,000	\$237,000	BROOKHOL	0	0	194092	1169610	BROOKHOL	
\$168,470	\$168,470	BRUSHY BA	0	0	194445	1216080	BRUSHY BA	
\$191,880	\$191,880	BRYAN-KIB	0	0	194872	52679	BRYAN-KIB	
\$272,020	\$272,020	CANNAN A	0.76	0	195766	1098153	CANNAN A	
\$244,380	\$244,380	CHEVY CHA	0	0	196480	1143811	CHEVY CHA	
\$199,970	\$199,970	CHEVY CHA	0	0	196484	53956	CHEVY CHA	
\$182,010	\$182,010	CHEVY CHA	0	0	196507	1104968	CHEVY CHA	
\$151,930	\$151,930	CHEVY CHA	0	0	196534	267405	CHEVY CHA	
\$198,170	\$198,170	CHEVY CHA	0	0	196643	1155372	CHEVY CHA	
\$220,920	\$220,920	CHEVY CHA	0	0	196650	346076	CHEVY CHA	
\$171,710	\$171,710	CHEVY CHA	0	0	196710	278625	CHEVY CHA	
\$190,500	\$190,500	COUNTRY E	0	0	200890	57102	COUNTRY E	
\$227,680	\$227,680	COUNTRY E	0	0	200906	1032583	COUNTRY E	
\$191,080	\$191,080	COUNTRY E	0	0	200921	57132	COUNTRY E	
\$248,680	\$248,680	COUNTRY E	0	0	200954	350171	COUNTRY E	
\$183,790	\$183,790	COUNTRY E	0	0	200988	57194	COUNTRY E	
\$189,970	\$189,970	COUNTRY E	0	0	201048	302212	COUNTRY E	
\$134,210	\$134,210	ERIC WEST	0	0	206649	1219063	ERIC WEST	
\$228,800	\$228,800	EVANS (AO	1	0	206887	1116688	EVANS (AO	
\$175,130	\$175,130	FAIRFIELD I	0	0	207070	361636	FAIRFIELD I	
\$227,790	\$227,790	FAIRFIELD I	0	0	207094	1095674	FAIRFIELD I	

\$67,810	\$67,810	GIFFORD E!	0	0	211631	65091	GIFFORD E!
\$176,000	\$176,000	GRACE SD (	0	0	212360	65109	GRACE SD (
\$228,700	\$228,700	GREENRIDC	0	0	213536	66578	GREENRIDC
\$250,310	\$250,310	HABITAT SL	0	0	546106	1106337	HABITAT SL
\$176,000	\$176,000	HALE (ANG	0	0	213863	1231222	HALE (ANG
\$195,550	\$195,550	HALE (ANG	0	0	213897	255101	HALE (ANG
\$377,680	\$377,680	HERITAGE (	0	0		1184148	HERITAGE (
\$191,060	\$191,060	HILL N DAL	0	0	216535	1035178	HILL N DAL
\$24,760	\$24,760	JACKSON (/	0	0	218600	1190118	JACKSON (/
\$107,780	\$107,780	JACKSON (/	0	0	218605	1072625	JACKSON (/
\$133,990	\$133,990	K & S PLAZ	0	0	220282	255163	K & S PLAZ
\$199,860	\$199,860	LANE (ANG	0	0	224021	1092945	LANE (ANG
\$103,910	\$103,910	LANE (ANG	0	0	224034	1127653	LANE (ANG
\$159,860	\$159,860	LOGGINS A	0.436	0	227087	1176603	LOGGINS A
\$170,210	\$170,210	LOGGINS A	0.439	0	695958	1211502	LOGGINS A
\$149,900	\$149,900	LORRAINE (	0	0	227458	44420	LORRAINE (
\$84,730	\$84,730	MCBRIDE (/	0	0	229439	285019	MCBRIDE (/
\$149,340	\$149,340	MCCORMA	0	0	229451	245060	MCCORMA
\$156,570	\$156,570	MCCORMA	0	0	229461	320386	MCCORMA
\$155,550	\$155,550	MCCORMA	0	0	229544	286453	MCCORMA
\$230,690	\$230,690	MEADOW (	0	0	230300	78426	MEADOW (
\$224,420	\$224,420	MEADOW (	0	0	230319	78443	MEADOW (
\$276,440	\$276,440	MISTY MEA	0	0	231148	1029732	MISTY MEA
\$247,740	\$247,740	MISTY MEA	0	0	231161	78976	MISTY MEA
\$149,250	\$149,250	MUNSON F	0	0	231756	79378	MUNSON F
\$142,170	\$142,170	NORTHVIE	0	0	232629	1145882	NORTHVIE
\$188,440	\$188,440	NORTHVIE	0	0	232689	80109	NORTHVIE
\$253,450	\$253,450	NORTHRID	0	0	232748	1150587	NORTHRID
\$266,820	\$266,820	NORTHRID	0	0	232871	282325	NORTHRID
\$179,070	\$179,070	PECAN PAR	0	0	238054	269914	PECAN PAR
\$206,260	\$206,260	PECAN PAR	0	0	238110	364603	PECAN PAR
\$229,230	\$229,230	PECAN PAR	0	0	238143	1173787	PECAN PAR
\$224,260	\$224,260	PLANTATIC	0	0	239018	291018	PLANTATIC
\$126,440	\$126,440	PLANTATIC	0	0	239099	1170210	PLANTATIC
\$211,700	\$211,700	RANCHO IS	0	0	241435	1151536	RANCHO IS
\$200,220	\$200,220	RANCHO IS	0	0	241466	300848	RANCHO IS
\$258,940	\$258,940	RANCHO IS	0	0	241467	1206788	RANCHO IS
\$350,140	\$350,140	RANCHO IS	0	0	241509	246137	RANCHO IS
\$252,760	\$252,760	RANCHO IS	0	0	241625	1138261	RANCHO IS
\$300,920	\$300,920	RICHLANDS	0	0	242299	1069423	RICHLANDS
\$244,400	\$244,400	SANDERS (/	0	0	245835	1184083	SANDERS (/
\$207,120	\$207,120	SANDY ACF	0	0	245910	1021662	SANDY ACF
\$321,970	\$321,970	SHADY ACF	0	0	246697	1195755	SHADY ACF
\$167,580	\$167,580	SHADY ACF	0	0	246740	1081253	SHADY ACF
\$254,970	\$254,970	G D SHANK	1	0	247409	363814	G D SHANK
\$196,430	\$196,430	SOUTH (AN	0	0	249676	91290	SOUTH (AN
\$243,260	\$243,260	SOUTH (AN	0	0	249678	91292	SOUTH (AN

\$316,970	\$316,970	TEXIAN S/D	0	0	596019	1098520	TEXIAN S/D
\$127,980	\$127,980	WASHINGT	0	0	262939	1126927	WASHINGT
\$111,150	\$111,150	WASHINGT	0	0	262940	1113757	WASHINGT
\$111,590	\$111,590	WESTSIDE I	0	0	264524	1096764	WESTSIDE I
\$115,130	\$115,130	WESTSIDE I	0	0	264532	1103771	WESTSIDE I
\$93,020	\$93,020	WESTSIDE I	0	0	264542	1094087	WESTSIDE I
\$295,700	\$295,700	WILSHIRE (	0	0	266174	1030672	WILSHIRE (
\$38,010	\$38,010	ANGLETON	0	0	565022	353988	
\$8,060	\$8,060	LAMPLIGH	0	0	109227	1065124	
\$6,800	\$6,800	ANGLETON	0	0	109331	1183743	
\$25,820	\$25,820	ANGLETON	0	0	519394	1120255	
\$55,380	\$55,380	LAMPLIGH	0	0		1203738	
\$68,040	\$68,040	LAMPLIGH	0	0		1175895	

Block	Tract	Imprv Type	Deed Volur	Deed Page	Deed Numl	ECU	Value Statl	Mobile Assj
	1 9E-9F (SD E	R					WORKING	
	2 8A8 (SD E/	R					WORKING	
	4 1 (ANGLET	R	2013	36571			WORKING	
VALL	19A2-19A3	R	2022	45878			WORKING	
	30C	R	8	53833			WORKING	
	1 (FISHER S	R	19	30953			WORKING	
ERAS	109W (AN	R	2018	2392			WORKING	
ERAS	121B1 (AN	R	11	50393			WORKING	
ERAS	163A17 (A	R	2021	49144			WORKING	
	1	14 R	2022	4906			WORKING	
	3	3 R	93	41671	0		WORKING	
	41	11-Oct R					WORKING	
	41 12 (S/46.6	R	2024	7984			WORKING	
	41	17 R					WORKING	
	66 8 (E/10') -	R			0		WORKING	
67 N/2	10-10A (E/	R	2006	14912	0		WORKING	
67 S/2	10-10A (E/	R					WORKING	
	86 10 - LOT	11 R	18	14988			WORKING	
	100 8A	R	16	12840			WORKING	
	100 11-12C	R	17	26503			WORKING	
	102	13-Dec R	11	25817			WORKING	
	104 1-2 (C/S)	R			0		WORKING	
	133	1 R					WORKING	
	2	2-Jan R	2	16831	0		WORKING	
	3	12 R	2024	7790			WORKING	
	3	5 R	2019	44258			WORKING	
YOU TH SEC		5 R	2022	59269			WORKING	
C		3 R					WORKING	
CRES (ANGL		39 R	13	58494			WORKING	
	3	4 R	2018	1536			WORKING	
	3	8 R					WORKING	
	3	32 R	2014	31075			WORKING	
	4	23 R	98		0		WORKING	
	2	19 R	2018	39118			WORKING	
	2	25 R	5	3743	0		WORKING	
	4	15 R	99	8982	0		WORKING	
	2	3 R					WORKING	
	2	19 R	7	34237			WORKING	
	2	34 R					WORKING	
	3	31 R	5	29661	0		WORKING	
	1	11 R	93	19146	0		WORKING	
	3	18 R	1	17293	0		WORKING	
	1	8 R					WORKING	
134 E WALL	6-May	R	15	34640			WORKING	
	3	3 R	6	18019	0		WORKING	
	4	15 R	13	47156			WORKING	



1 52-53	M	10	12059		WORKING
ANGLETON	3 R	4	63910	0	WORKING
2	12 R				WORKING
1 2 SEC NO 2	R				WORKING
1	1 R	2024	10476		WORKING
3	8 R	96	16944	0	WORKING
2	3 R	2020	57072		WORKING
3	38 R	7	52864		WORKING
3	12 R				WORKING
3 19-20	R				WORKING
2	48 R	96	11939	0	WORKING
2	8 R	2013	32402		WORKING
3	33 R	16	25090		WORKING
CRES (A037 4-4B TR 97	R	2020	12025		WORKING
CRES (A037 23A (HABITR		2022	33850		WORKING
135	7 R	17	14190		WORKING
ANGLETON)	2-Jan R	99	40500	0	WORKING
1	4 R	94	41751	0	WORKING
1	11 R	2	65937	0	WORKING
3	18 R	99	51063	0	WORKING
4	4 R				WORKING
4	23 R				WORKING
1	34 R	7	18371		WORKING
2	2 R				WORKING
2	18 R				WORKING
1	3 R	2017	54189		WORKING
2	14 R				WORKING
1	13 R	2018	14240		WORKING
4	15 R	99	23501	0	WORKING
1	14 R	98	16600	0	WORKING
3	19 R	10	1189		WORKING
4	32 R	2019	65304		WORKING
1	7 R	0	13798	0	WORKING
4	10 R				WORKING
9	7 R	2018	19032		WORKING
9	38 R	1	11243	0	WORKING
9	39 R	2022	15878		WORKING
11 17 (REPLATR		94	45571	0	WORKING
14	33 R	17	15466		WORKING
SI (A0375 I	6 R	11	6194		WORKING
1 41-42	R	2020	56651		WORKING
1	4 R				WORKING
1 23 (W/13') R		2021	42744		WORKING
2	20 R	12	22292		WORKING
S (A0134 E '5A-5B	R	2004		0	WORKING
IGLETON)	15 R				WORKING
IGLETON)	17 R				WORKING

	1	6 R	13	60875		WORKING
	2	9 (C/S) R				WORKING
	2	10 R	15	18655		WORKING
C		6-May R	13	61272		WORKING
A		1 R	2014	29400		WORKING
D		20 - LOT 21 R	16	22881		WORKING
	3	4TO9 R	7	26045		WORKING
	130	M		TITLE	0	WORKING
	40	M		TITLE		WORKING
	5	M		SO		WORKING
	135	M				WORKING
		M				WORKING
		M				WORKING

gn Group